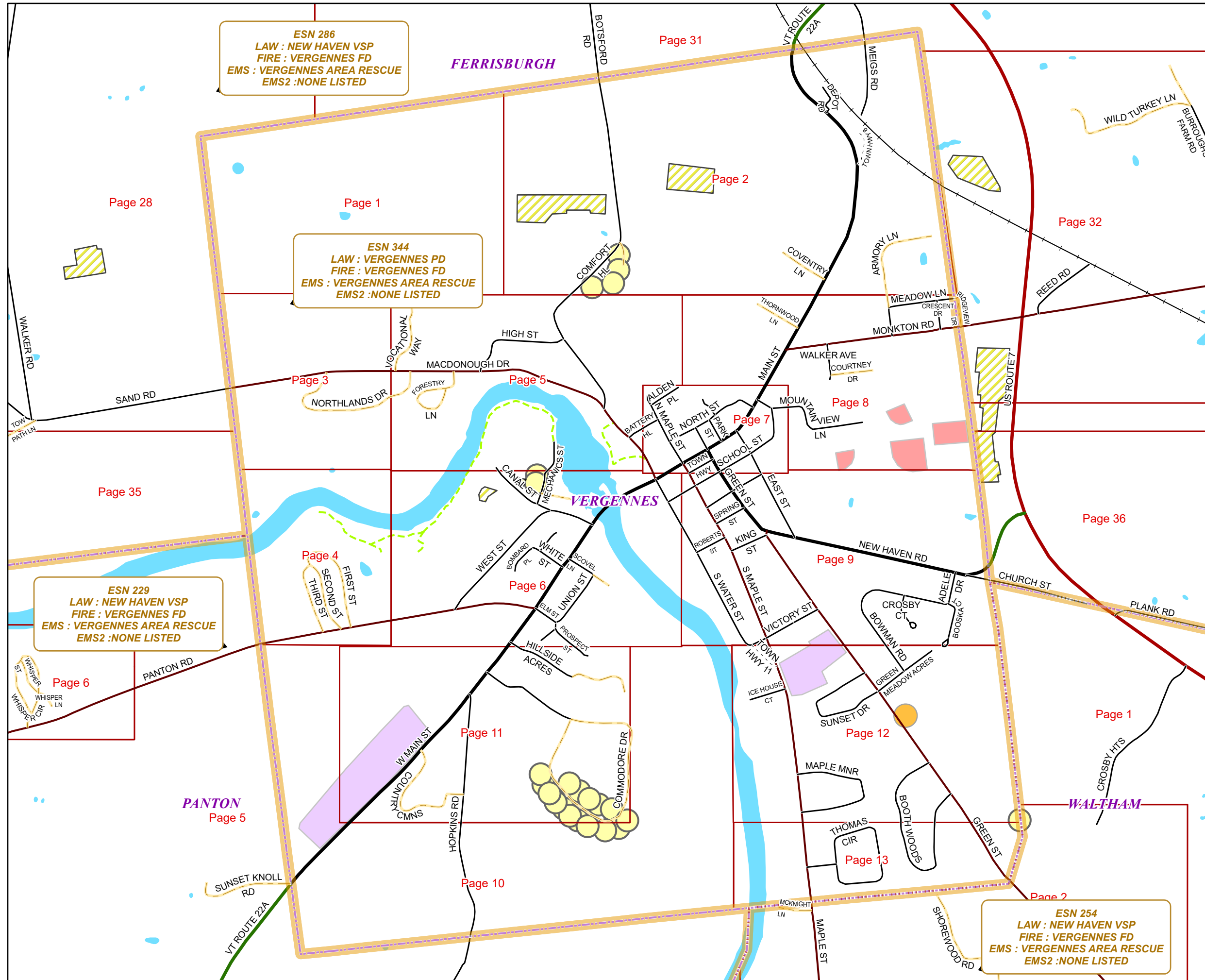


**VERGENNES**



**E911 Mapbook with GIS Data**  
Use constraints: The 911 related data layers (Esites, Landmarks, Roads, Driveways, Footprints, Atlas Sheets, ESZ, etc.) were developed and designed for 911 purposes only. The user should understand that the nature of the 911 data layers means they are never complete. Each municipal government is responsible for maintenance of the 911 database. Other data (non-911 related) used in the Vermont 911 Mapbook is acquired from the Vermont Center for Geographic Information (VCGI) ([vcgi.vermont.gov](http://vcgi.vermont.gov)) and other Vermont organizations.

**Disclaimer:**  
This Vermont 911 Mapbook and Public GIS data is for general reference only. Data layers that appear on the map may or may not be accurate, current, or otherwise reliable. The Enhanced 911 Board and the State of Vermont make no representations of any kind, including but not limited to the warranties of merchantability or fitness for a particular use, nor are any such warranties to be implied with respect to the GIS data and Mapbook.

**For questions/updates, contact:**  
Vermont Enhanced 911 Board  
6 Baldwin St – 2nd Floor  
Montpelier VT 05633-7960

Phone: 802-828-4911  
Email: [e911.info@vermont.gov](mailto:e911.info@vermont.gov)  
Web site: [e911.vermont.gov](http://e911.vermont.gov)



























9/19/2024



























































# Legend





























## ESITES




























### SITETYPE

-  \*\*COMMERCIAL
-  \*\*CULTURAL
-  \*\*EDUCATIONAL
-  \*\*GOVERNMENT
-  \*\*INDUSTRIAL
-  \*\*OTHER COMMERCIAL
-  \*\*PUBLIC GATHERING
-  \*\*UTILITY
-  ABANDONED
-  ACCESS POINT
-  ACCESSORY BARN
-  ACCESSORY BUILDING
-  AIR SUPPORT / MAINTENANCE FACILITY
-  AIR TRAFFIC CONTROL CENTER / COMMAND CENTER
-  AIRPORT TERMINAL
-  AMBULANCE SERVICE
-  AUDITORIUM / CONCERT HALL / THEATER / OPERA HOUSE
-  BANK
-  BOAT RAMP / DOCK
-  BORDER CROSSING
-  BORDER PATROL
-  BREWERY
-  BUS STATION / DISPATCH FACILITY
-  CAMP
-  CAMPGROUND
-  CEMETERY

-  CITY / TOWN HALL
-  COAST GUARD
-  COLLEGE / UNIVERSITY
-  COMMERCIAL CONSTRUCTION SERVICE
-  COMMERCIAL FARM
-  COMMERCIAL GARAGE
-  COMMERCIAL W/RESIDENCE
-  COMMUNICATION BOX
-  COMMUNICATION TOWER
-  COMMUNITY / RECREATION FACILITY
-  CONDOMINIUM
-  COURT HOUSE
-  CUSTOMS SERVICE
-  DAY CARE FACILITY
-  DEVELOPMENT SITE
-  EBS TOWER
-  EMERGENCY PHONE / CALLBOX
-  FAIR / EXHIBITION/ RODEO GROUNDS
-  FERRY TERMINAL / DISPATCH FACILITY
-  FIRE STATION
-  FISH FARM / HATCHERY
-  FITNESS FACILITY
-  FOOD DISTRIBUTION CENTER
-  GAS STATION
-  GATED W/BUILDING
-  GATED W/O BUILDING
-  GOLF COURSE
-  GRAVEL PIT / QUARRY / MINE




















-  GREENHOUSE / NURSERY
-  GROCERY STORE
-  HARBOR / MARINA
-  HAZARDOUS MATERIALS FACILITY
-  HAZARDOUS STORAGE FACILITY
-  HEALTH CLINIC
-  HELIPAD / HELIPORT / HELISPOT
-  HISTORIC SITE / POINT OF INTEREST
-  HOSPITAL / MEDICAL CENTER
-  HOUSE OF WORSHIP
-  HYDROELECTRIC FACILITY
-  ICE ARENA
-  INSTITUTIONAL RESIDENCE / DORM / BARRACKS
-  LANDFILL
-  LAW ENFORCEMENT
-  LIBRARY
-  LODGING B&B / HOTEL / MOTEL / INN
-  LOOKOUT TOWER
-  LUMBER MILL / SAW MILL
-  MANUFACTURING FACILITY
-  MOBILE HOME
-  MORGUE
-  MULTI-FAMILY DWELLING
-  MUSEUM
-  NATIONAL GUARD /
-  NUCLEAR FACILITY
-  NURSING HOME / LONG TERM CARE
-  OFFICE BUILDING

-  OIL / GAS FACILITY
-  OTHER
-  OTHER RESIDENTIAL
-  OUTPATIENT CLINIC
-  PARK AND RIDE / COMMUTER
-  PHARMACY
-  PICNIC AREA
-  POST OFFICE
-  PRISON / CORRECTIONAL FACILITY
-  PRIVATE AND EXPRESS SHIPPING FACILITY
-  PSAP
-  PUBLIC BEACH
-  PUBLIC TELEPHONE
-  PUBLIC WATER SUPPLY INTAKE
-  PUBLIC WATER SUPPLY WELL
-  PUMP STATION
-  RACE TRACK / DRAGSTRIP
-  RAILROAD STATION
-  RESIDENTIAL FARM
-  REST STOP / ROADSIDE PARK
-  RESTAURANT
-  RETAIL FACILITY
-  RV HOOKUP
-  SCHOOL K / 12
-  SEASONAL HOME
-  SHOOTING RANGE
-  SINGLE FAMILY DWELLING
-  SKI AREA / ALPINE





-  SOLAR FACILITY
-  SPORTS ARENA /
-  STATE CAPITOL
-  STATE GARAGE
-  STATE GOVERNMENT FACILITY
-  STATE PARK
-  STORAGE UNITS
-  SUBSTATION
-  SUGARHOUSE
-  TEMPORARY STRUCTURE
-  TOWN GARAGE
-  TOWN OFFICE
-  TRAILHEAD
-  TRANSFER STATION
-  UNKNOWN
-  US FOREST FACILITY
-  US GOVERNMENT FACILITY
-  UTILITY POLE W/PHONE
-  VETERINARY HOSPITAL / CLINIC
-  VISITOR / INFORMATION CENTER
-  WAREHOUSE
-  WASTE / BIOMASS FACILITY
-  WASTEWATER TREATMENT PLANT
-  WATER TANK
-  WATER TOWER
-  WIND FACILITY / WIND TOWER
-  YOUTH CAMP

# Legend

## Roads

-  Interstate Highway
-  US Highway
-  State Highway
-  Town Highway Class 1
-  Town Highway Class 2
-  Town Highway Class 3
-  Town Highway Class 4
-  Private
-  Driveway
-  Discontinued Road
-  Legal Trail
-  Ferry
-  Military - no public access
-  National Forest Highway
-  State Forest Highway
-  Proposed
-  Rivers
-  Driveways
- 

## Hydrants

-  Drafting Site
-  Dry Hydrant
-  Municipal Hydrant
-  Pressurized Hydrant

## Townline





## Emergency Service Zones



## FootPrints

-  Airport
-  Solar Field
-  Alpine Trail Easiest
-  Alpine Trail Intermediate
-  Alpine Trail Advanced
-  Alpine Trail Expert
-  Alpine Glade Marked
-  Alpine Glade Not Marked
-  Building
-  Farm
-  Golf Course
-  Quarry
-  Park
-  Shopping Center
-  Stadium/Arena
-  Other

## Addressing Error

-  Orange - Duplicated Addressed Building
-  Yellow - Unnumbered Building

# VERGENNES Road Name Index

ROAD NAME	PAGE(S)
ADELE DR	9
ALDEN PL	7
ARMORY LN	2,8
BATTERY HL	5,7
BOMBARD PL	6
BOOSKA CT	9,12
BOOTH WOODS	12,13
BOWMAN RD	9,12
CANAL ST	5,6
CATARACT PL	6
CHURCH ST	9,36
COMFORT HL	2,5,31
COMMODORE DR	10,11
COUNTRY CMNS	11
COURTNEY DR	8
COVENTRY LN	2
CRESCENT DR	8
CROSBY CT	9
DEPOT RD	2
EAST ST	7,9
ELM ST	6
FIRST ST	4
FORESTRY LN	5
GREEN MEADOW ACRES	12

ROAD NAME	PAGE(S)
GREEN MOUNTAIN DR	6
GREEN ST	2,7,9,12,13
HIGH ST	5
HILLSIDE ACRES	6,11
HOPKINS RD	10,11
ICE HOUSE CT	12
KING ST	9
MACDONOUGH DR	3,5,6,7
MAIN ST	2,6,7,8
MAPLE MNR	12
MEADOW LN	8
MEADOWBROOK RD	7
MECHANICS ST	5,6
MEIGS RD	2
MONKTON RD	8
MOUNTAIN VIEW LN	7,8
N GREEN ST	7
N MAPLE ST	7
NEW HAVEN RD	9
NORTH ST	7
NORTHLANDS DR	3,5
PANTON RD	4,6
PARK ST	7
PROSPECT ST	6,11

ROAD NAME	PAGE(S)
ROBERTS ST	9
S MAPLE ST	2,7,9,12,13
S WATER ST	6,9
SCHOOL ST	6,7,9
SCOVEL LN	6
SECOND ST	4
SHERMAN RDG	2
SHORT ST	9
SPRING ST	9
SUNSET DR	12
THIRD ST	4
THOMAS CIR	13
THORNWOOD LN	8
TOWN HWY	7
TOWN HWY 11	9,12
TOWN HWY 8	2
UNION ST	6
VICTORY ST	9
VOCATIONAL WAY	1,5
W MAIN ST	6,10,11
WALKER AVE	8
WEST ST	6
WHITE ST	6

ESN 286  
LAW : NEW HAVEN VSP  
FIRE : VERGENNES FD  
EMS : VERGENNES AREA RESCUE  
EMS2 : NONE LISTED

**FERRISBURGH**

Page 28

Page 31

ESN 344  
LAW : VERGENNES PD  
FIRE : VERGENNES FD  
EMS : VERGENNES AREA RESCUE  
EMS2 : NONE LISTED

Page 2

Page 1

**VERGENNES**

Page 3

Page 5



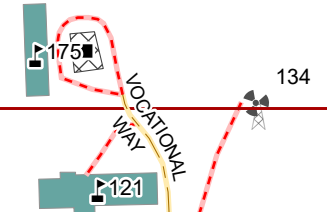
0 0.04 0.09 0.17 Miles

1 inch equals 250 feet

9/16/2024

**VERGENNES**

**Page: 1**





Page 28  
ESN 286  
LAW : NEW HAVEN VSP  
FIRE : VERGENNES FD  
EMS : VERGENNES AREA RESCUE  
EMS2 : NONE LISTED

FERRISBURGH

SAND RD

Page 35

MACDONOUGH DR

Page 3

ESN 344  
LAW : VERGENNES PD  
FIRE : VERGENNES FD  
EMS : VERGENNES AREA RESCUE  
EMS2 : NONE LISTED

VERGENNES

NORTHLANDS DR


MACDONOUGH DR

NORTHLANDS DR

Page 5

FORESTRY LN

VOCATIONAL WAY



1 inch equals 167 feet

9/16/2024

**VERGENNES**

**Page: 3**

**FERRISBURGH**

Page 35

ESN 286  
LAW : NEW HAVEN VSP  
FIRE : VERGENNES FD  
EMS : VERGENNES AREA RESCUE  
EMS2 : NONE LISTED

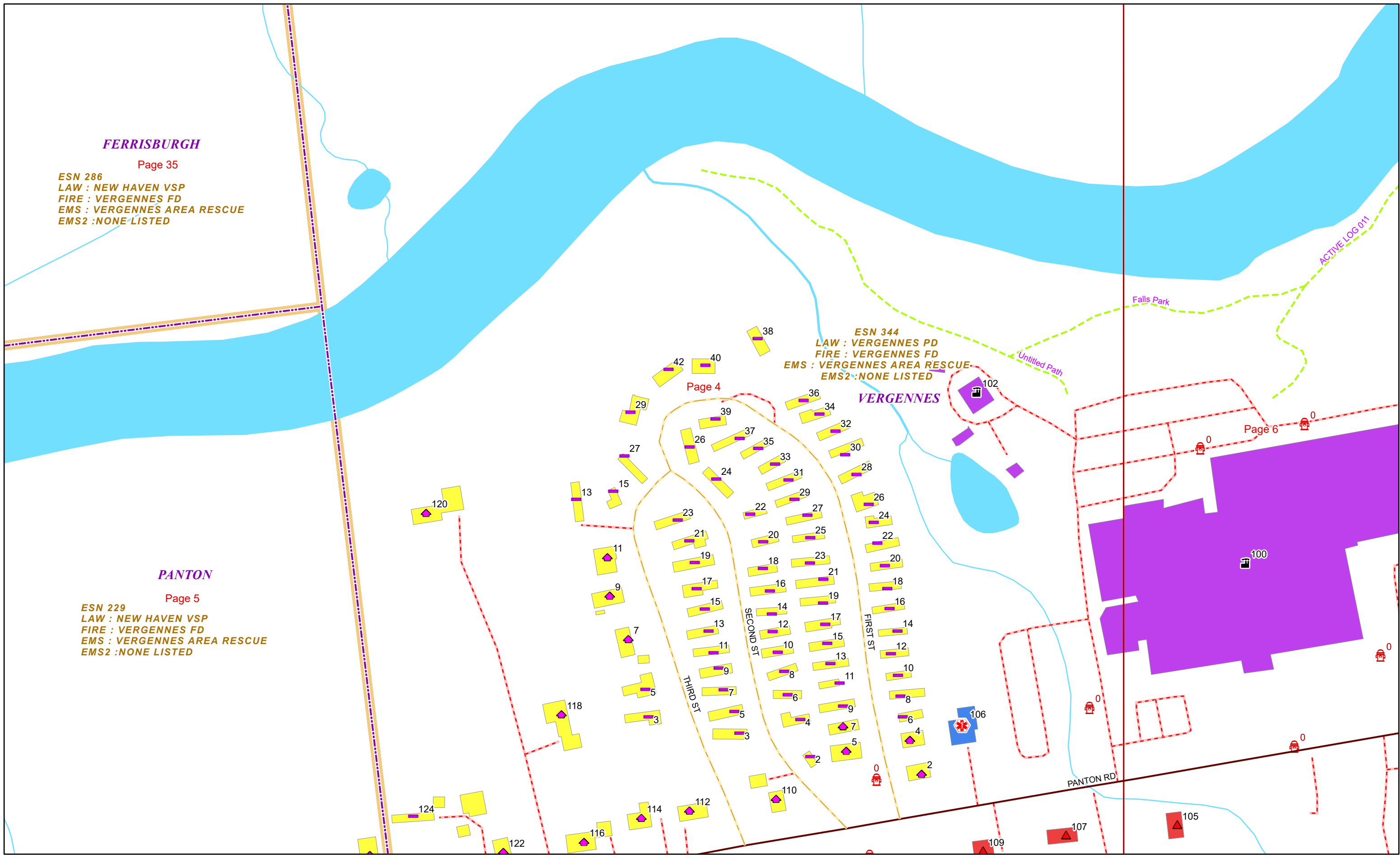
ESN 344  
LAW : VERGENNES PD  
FIRE : VERGENNES FD  
EMS : VERGENNES AREA RESCUE  
EMS2 : NONE LISTED

**PANTON**

Page 5

ESN 229  
LAW : NEW HAVEN VSP  
FIRE : VERGENNES FD  
EMS : VERGENNES AREA RESCUE  
EMS2 : NONE LISTED

**VERGENNES**



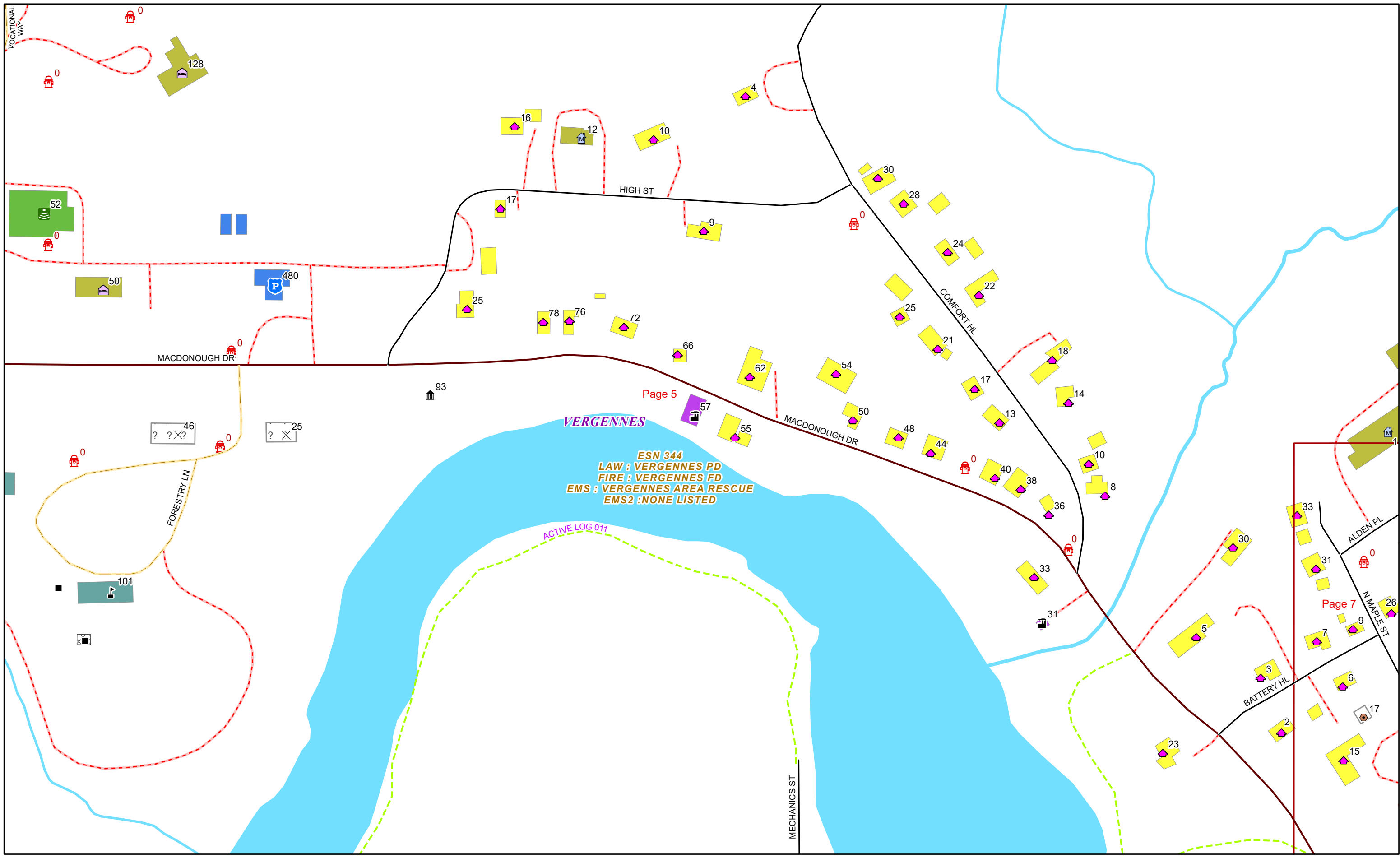
0 0.03 0.06 0.11 Miles

1 inch equals 167 feet

9/16/2024

**VERGENNES**





VERGENNES

ESN 344  
LAW : VERGENNES PD  
FIRE : VERGENNES FD  
EMS : VERGENNES AREA RESCUE  
EMS2 : NONE LISTED

ACTIVE LOG 011

Page 5

Page 7



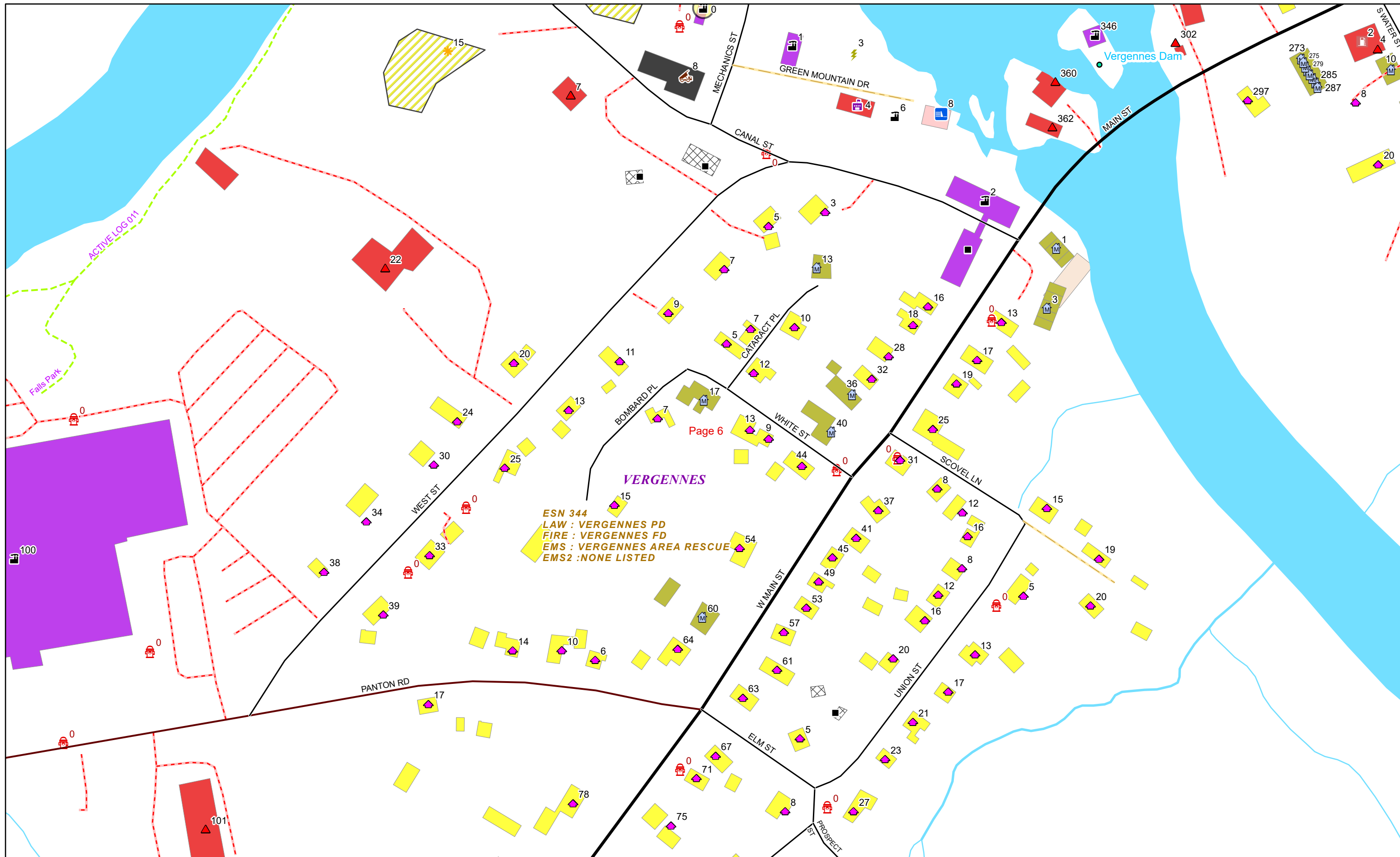
0 0.03 0.06 0.11 Miles

1 inch equals 167 feet

9/16/2024

**VERGENNES**

**Page: 5**



**VERGENNES**  
ESN 344  
LAW : VERGENNES PD  
FIRE : VERGENNES FD  
EMS : VERGENNES AREA RESCUE  
EMS2 : NONE LISTED



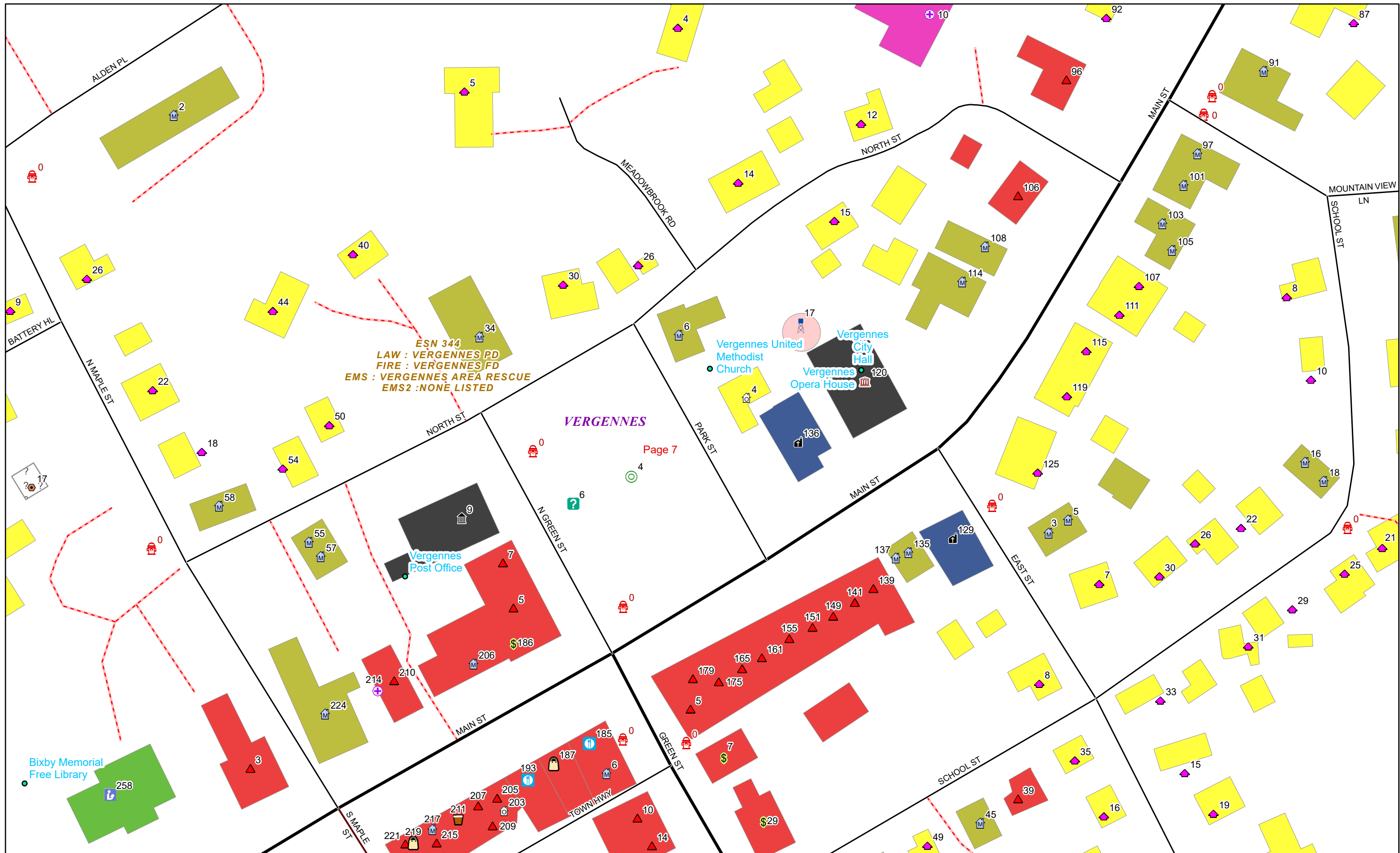
0 0.03 0.06 0.11 Miles

1 inch equals 167 feet

9/16/2024

**VERGENNES**

**Page: 6**



ESN 344  
 LAW : VERGENNES PD  
 FIRE : VERGENNES FD  
 EMS : VERGENNES AREA RESCUE  
 EMS2 : NONE LISTED

**VERGENNES**

Page 7

Bixby Memorial  
 Free Library

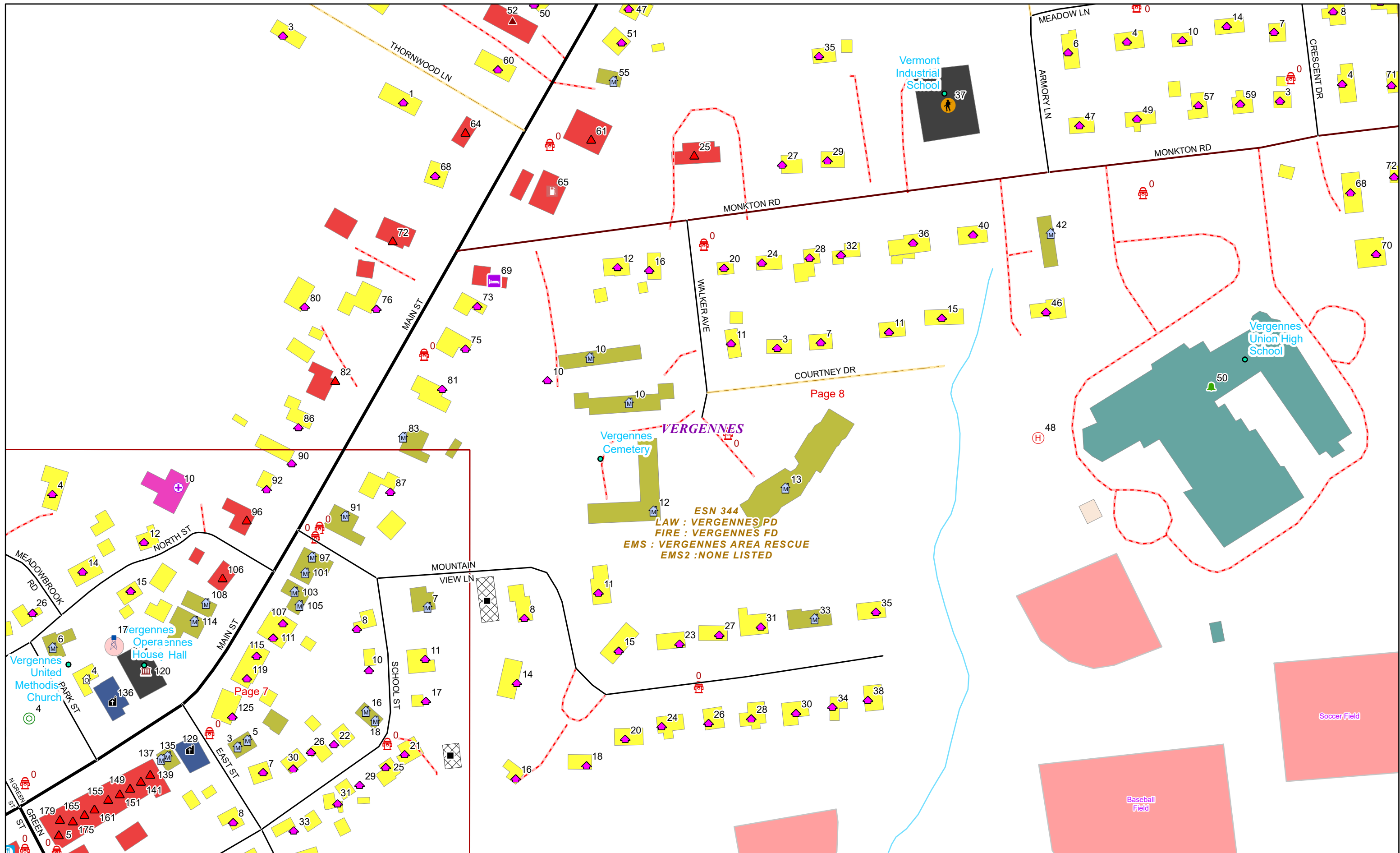


0 0.01 0.03 0.05 Miles

1 inch equals 83 feet

9/16/2024

**VERGENNES**



Page 8

Page 7

**ESN 344**  
 LAW : VERGENNES PD  
 FIRE : VERGENNES FD  
 EMS : VERGENNES AREA RESCUE  
 EMS2 : NONE LISTED



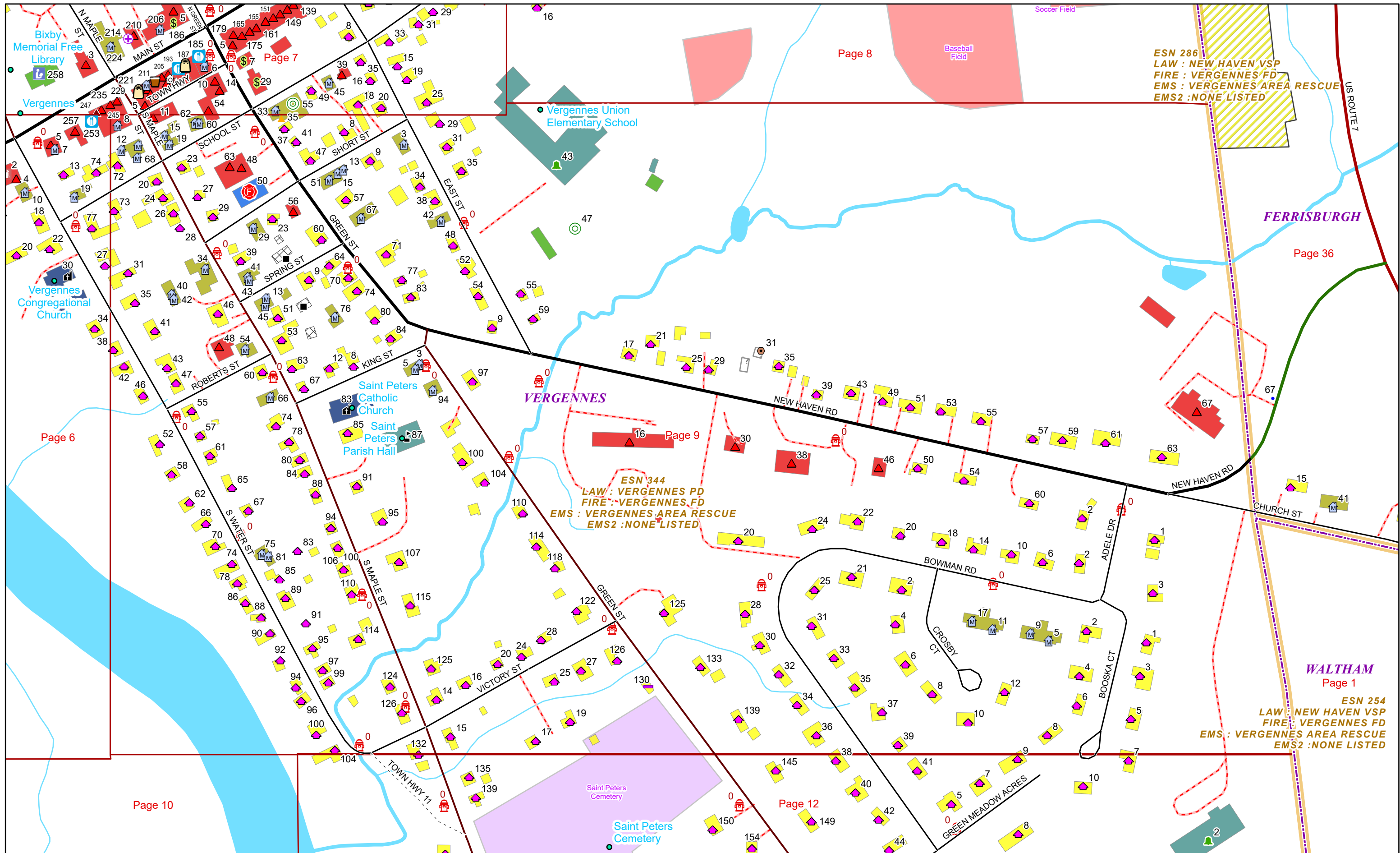
0 0.03 0.06 0.11 Miles

1 inch equals 167 feet

9/16/2024

**VERGENNES**

**Page: 8**



Bixby Memorial Free Library

Vergennes Congregational Church

Vergennes Union Elementary School

Saint Peters Catholic Church  
Saint Peters Parish Hall

Saint Peters Cemetery

Page 8

Page 7

Page 9

Page 6

Page 10

Page 12

ESN 286  
LAW : NEW HAVEN VSP  
FIRE : VERGENNES FD  
EMS : VERGENNES AREA RESCUE  
EMS2 : NONE LISTED

ESN 344  
LAW : VERGENNES PD  
FIRE : VERGENNES FD  
EMS : VERGENNES AREA RESCUE  
EMS2 : NONE LISTED

ESN 254  
LAW : NEW HAVEN VSP  
FIRE : VERGENNES FD  
EMS : VERGENNES AREA RESCUE  
EMS2 : NONE LISTED

Page 36

WALTHAM  
Page 1



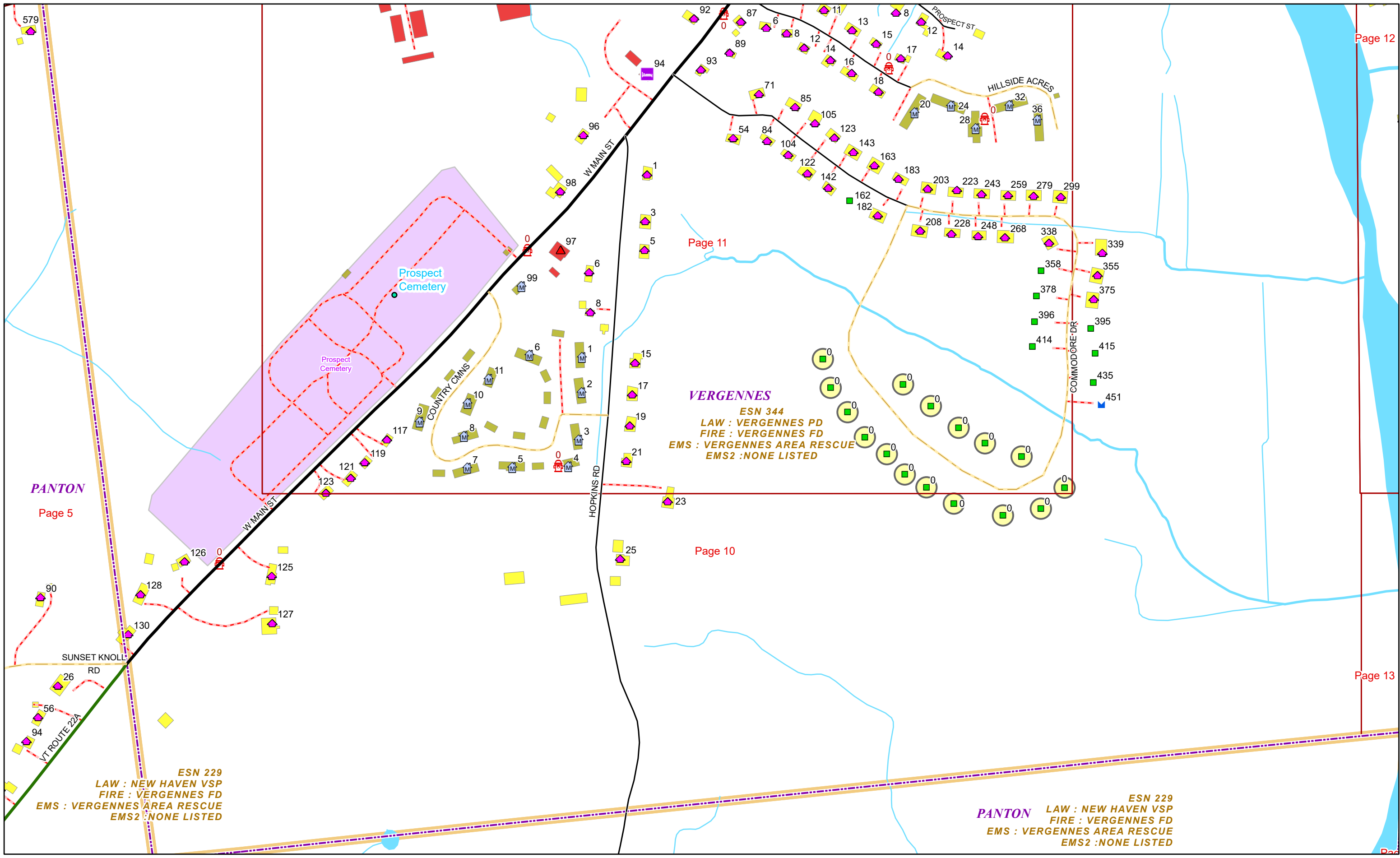
0 0.04 0.09 0.17 Miles

1 inch equals 250 feet

9/16/2024

**VERGENNES**

**Page: 9**

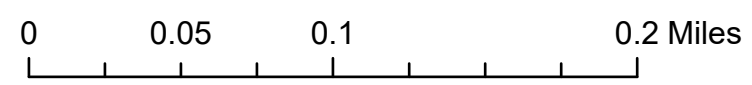


Page 11

PANTON  
Page 5

Page 10

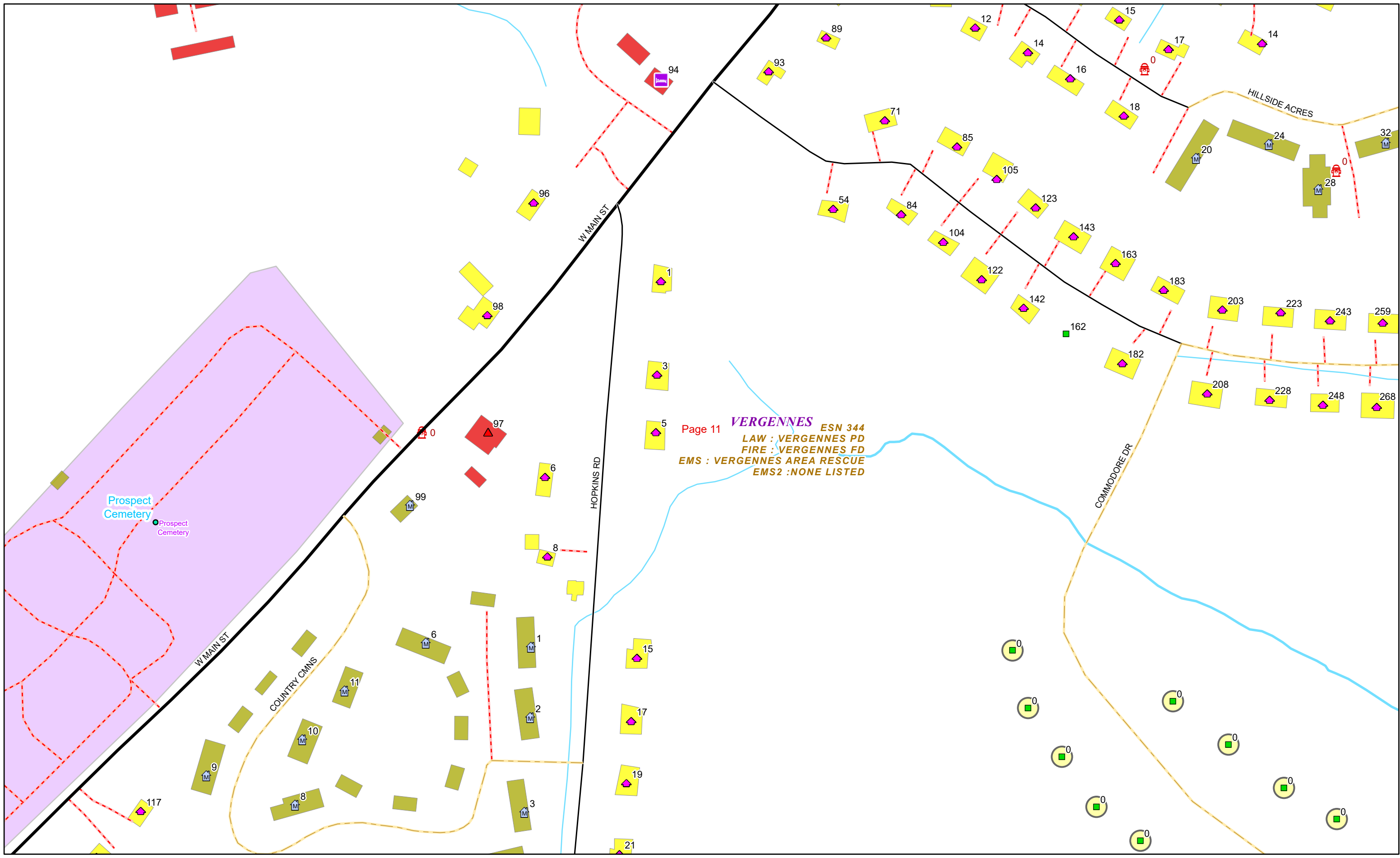
Page 13



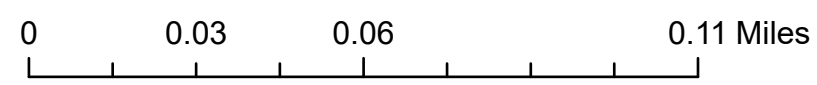
1 inch equals 333 feet

9/16/2024

# VERGENNES



Page 11 **VERGENNES** ESN 344  
 LAW : VERGENNES PD  
 FIRE : VERGENNES FD  
 EMS : VERGENNES AREA RESCUE  
 EMS2 : NONE LISTED

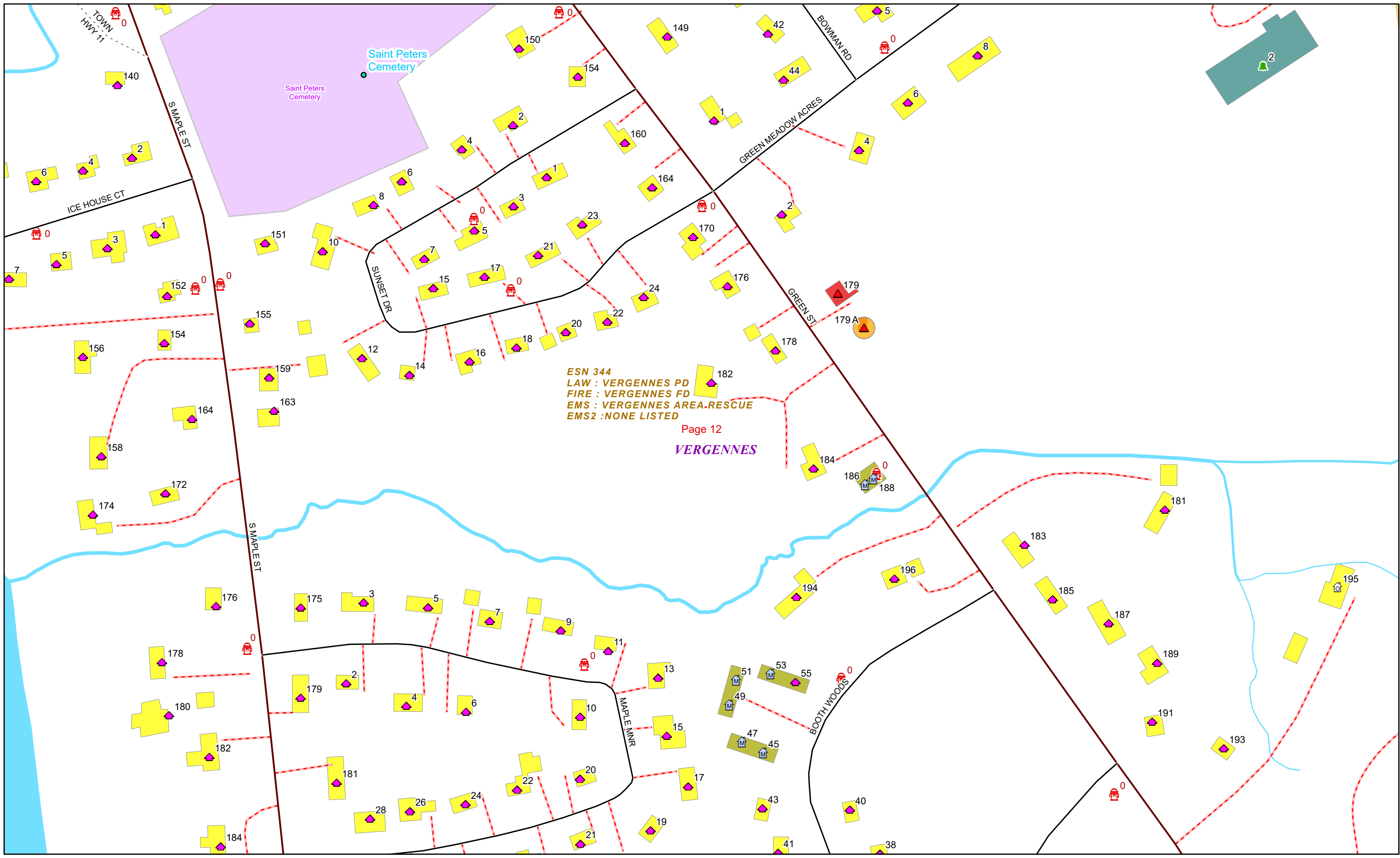


1 inch equals 167 feet


9/16/2024

**VERGENNES**

**Page: 11**



Page 12  
VERGENNES




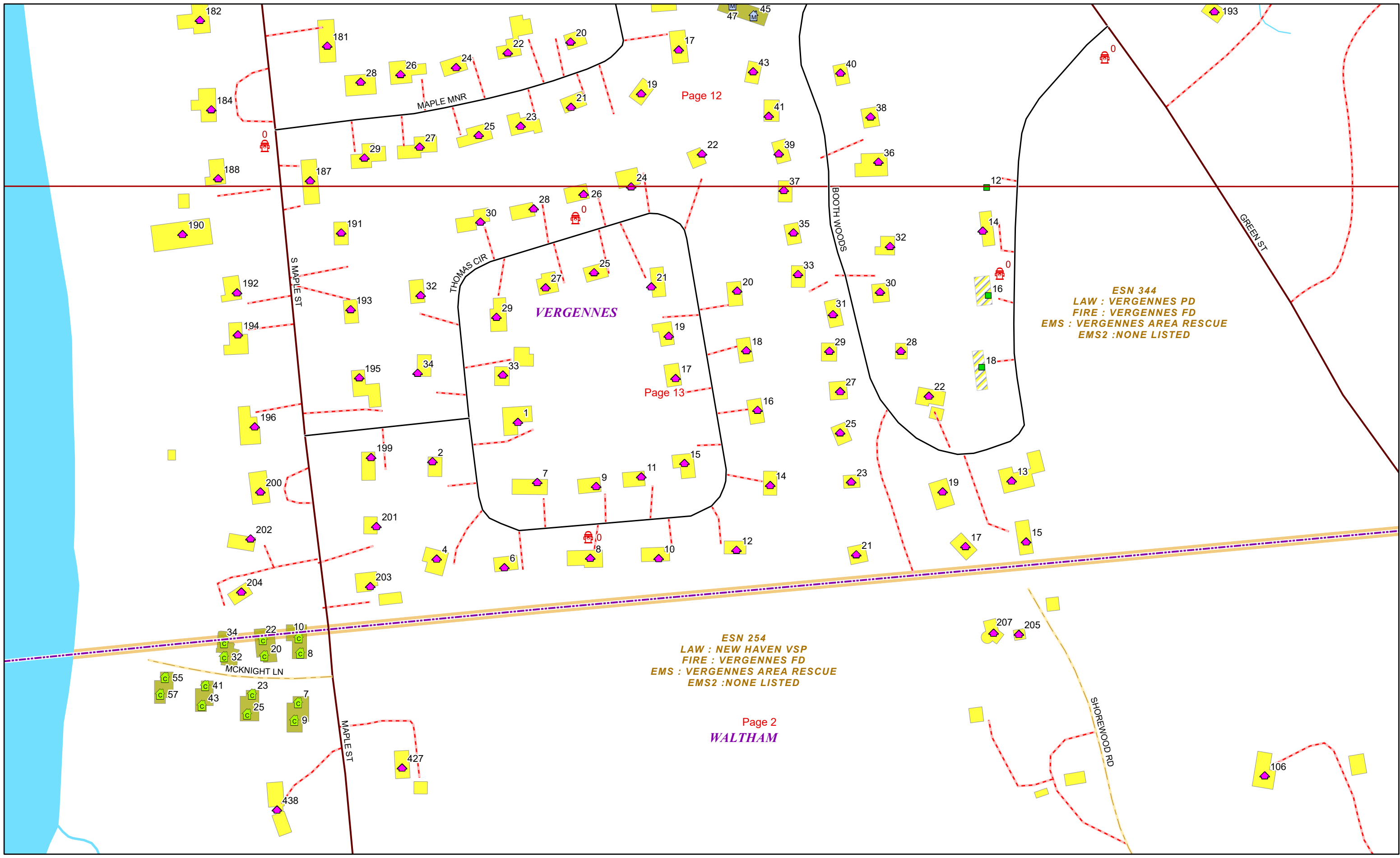
1 inch equals 167 feet

9/16/2024

**VERGENNES**

**Page: 12**





1 inch equals 167 feet

9/16/2024

**VERGENNES**

**Page: 13**