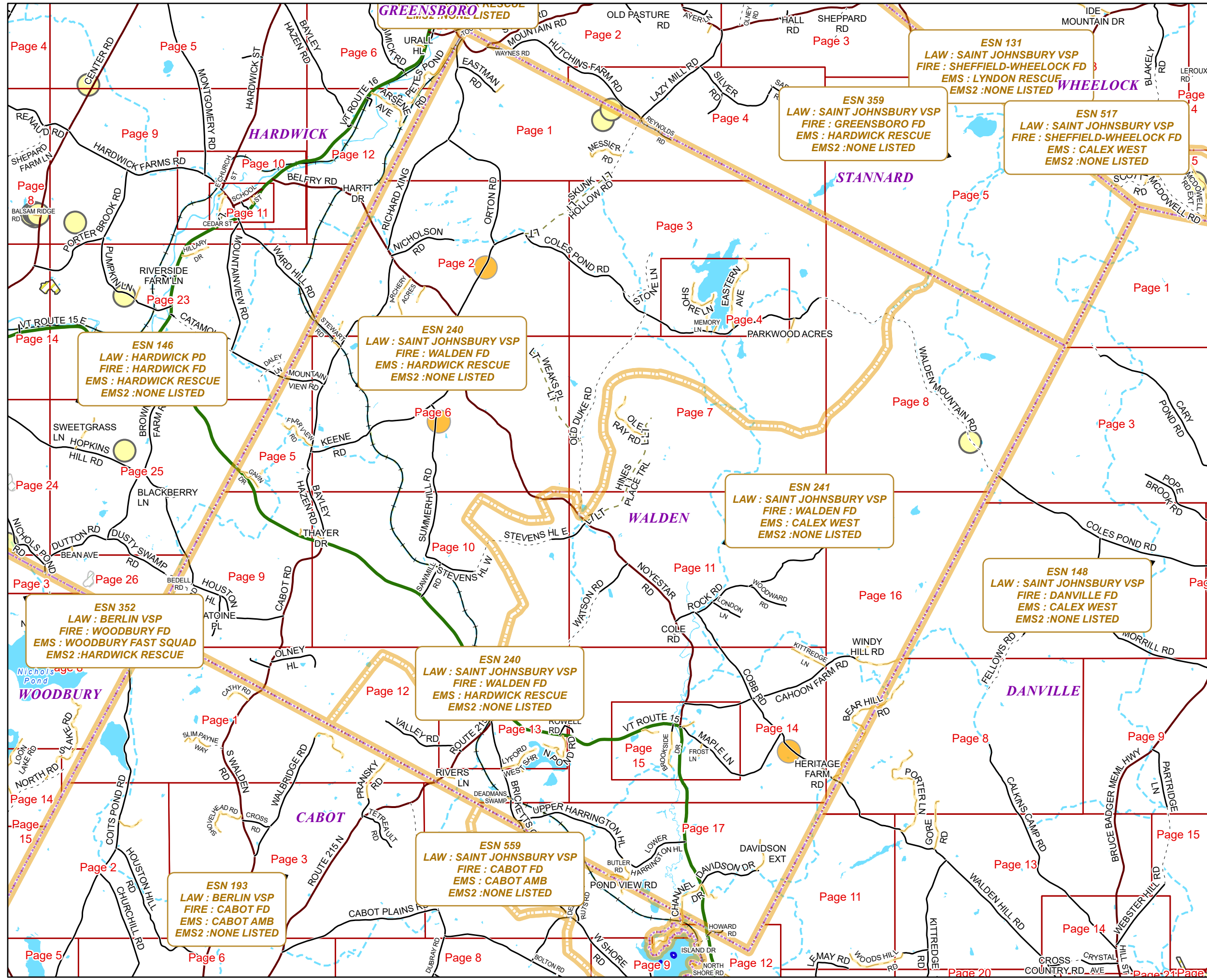


WALDEN



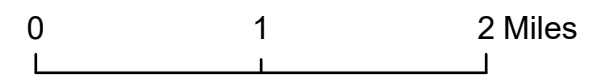
E911 Mapbook with GIS Data
 Use constraints: The 911 related data layers (Esites, Landmarks, Roads, Driveways, Footprints, Atlas Sheets, ESZ, etc.) were developed and designed for 911 purposes only. The user should understand that the nature of the 911 data layers means they are never complete. Each municipal government is responsible for maintenance of the 911 database. Other data (non-911 related) used in the Vermont 911 Mapbook is acquired from the Vermont Center for Geographic Information (VCGI) (vcgi.vermont.gov) and other Vermont organizations.

Disclaimer:
 This Vermont 911 Mapbook and Public GIS data is for general reference only. Data layers that appear on the map may or may not be accurate, current, or otherwise reliable. The Enhanced 911 Board and the State of Vermont make no representations of any kind, including but not limited to the warranties of merchantability or fitness for a particular use, nor are any such warranties to be implied with respect to the GIS data and Mapbook.

For questions/updates, contact:
 Vermont Enhanced 911 Board
 6 Baldwin St – 2nd Floor
 Montpelier VT 05633-7960

Phone: 802-828-4911
 Email: e911.info@vermont.gov
 Web site: e911.vermont.gov



9/16/2024



Legend




















ESITES

SITETYPE





	**COMMERCIAL		CITY / TOWN HALL		GREENHOUSE / NURSERY		OIL / GAS FACILITY		SOLAR FACILITY
	**CULTURAL		COAST GUARD		GROCERY STORE		OTHER		SPORTS ARENA /
	**EDUCATIONAL		COLLEGE / UNIVERSITY		HARBOR / MARINA		OTHER RESIDENTIAL		STATE CAPITOL
	**GOVERNMENT		COMMERCIAL CONSTRUCTION SERVICE		HAZARDOUS MATERIALS FACILITY		OUTPATIENT CLINIC		STATE GARAGE
	**INDUSTRIAL		COMMERCIAL FARM		HAZARDOUS STORAGE FACILITY		PARK AND RIDE / COMMUTER		STATE GOVERNMENT FACILITY
	**OTHER COMMERCIAL		COMMERCIAL GARAGE		HEALTH CLINIC		PHARMACY		STATE PARK
	**PUBLIC GATHERING		COMMERCIAL W/RESIDENCE		HELIPAD / HELIPORT / HELISPOT		PICNIC AREA		STORAGE UNITS
	**UTILITY		COMMUNICATION BOX		HISTORIC SITE / POINT OF INTEREST		POST OFFICE		SUBSTATION
	ABANDONED		COMMUNICATION TOWER		HOSPITAL / MEDICAL CENTER		PRISON / CORRECTIONAL FACILITY		SUGARHOUSE
	ACCESS POINT		COMMUNITY / RECREATION FACILITY		HOUSE OF WORSHIP		PRIVATE AND EXPRESS SHIPPING FACILITY		TEMPORARY STRUCTURE
	ACCESSORY BARN		CONDOMINIUM		HYDROELECTRIC FACILITY		PSAP		TOWN GARAGE
	ACCESSORY BUILDING		COURT HOUSE		ICE ARENA		PUBLIC BEACH		TOWN OFFICE
	AIR SUPPORT / MAINTENANCE FACILITY		CUSTOMS SERVICE		INSTITUTIONAL RESIDENCE / DORM / BARRACKS		PUBLIC TELEPHONE		TRAILHEAD
	AIR TRAFFIC CONTROL CENTER / COMMAND CENTER		DAY CARE FACILITY		LANDFILL		PUBLIC WATER SUPPLY INTAKE		TRANSFER STATION
	AIRPORT TERMINAL		DEVELOPMENT SITE		LAW ENFORCEMENT		PUBLIC WATER SUPPLY WELL		UNKNOWN
	AMBULANCE SERVICE		EBS TOWER		LIBRARY		PUMP STATION		US FOREST FACILITY
	AUDITORIUM / CONCERT HALL / THEATER / OPERA HOUSE		EMERGENCY PHONE / CALLBOX		LODGING B&B / HOTEL / MOTEL / INN		RACE TRACK / DRAGSTRIP		US GOVERNMENT FACILITY
	BANK		FAIR / EXHIBITION/ RODEO GROUNDS		LOOKOUT TOWER		RAILROAD STATION		UTILITY POLE W/PHONE
	BOAT RAMP / DOCK		FERRY TERMINAL / DISPATCH FACILITY		LUMBER MILL / SAW MILL		RESIDENTIAL FARM		VETERINARY HOSPITAL / CLINIC
	BORDER CROSSING		FIRE STATION		MANUFACTURING FACILITY		REST STOP / ROADSIDE PARK		VISITOR / INFORMATION CENTER
	BORDER PATROL		FISH FARM / HATCHERY		MOBILE HOME		RESTAURANT		WAREHOUSE
	BREWERY		FITNESS FACILITY		MORGUE		RETAIL FACILITY		WASTE / BIOMASS FACILITY
	BUS STATION / DISPATCH FACILITY		FOOD DISTRIBUTION CENTER		MULTI-FAMILY DWELLING		RV HOOKUP		WASTEWATER TREATMENT PLANT
	CAMP		GAS STATION		MUSEUM		SCHOOL K / 12		WATER TANK
	CAMPGROUND		GATED W/BUILDING		NATIONAL GUARD /		SEASONAL HOME		WATER TOWER
	CEMETERY		GATED W/O BUILDING		NUCLEAR FACILITY		SHOOTING RANGE		WIND FACILITY / WIND TOWER
			GOLF COURSE		NURSING HOME / LONG TERM CARE		SINGLE FAMILY DWELLING		YOUTH CAMP
			GRAVEL PIT / QUARRY / MINE		OFFICE BUILDING		SKI AREA / ALPINE		

Legend

Roads

-  Interstate Highway
-  US Highway
-  State Highway
-  Town Highway Class 1
-  Town Highway Class 2
-  Town Highway Class 3
-  Town Highway Class 4
-  Private
-  Driveway
-  Discontinued Road
-  Legal Trail
-  Ferry
-  Military - no public access
-  National Forest Highway
-  State Forest Highway
-  Proposed
-  Rivers
-  Driveways
- 

Hydrants

-  Drafting Site
-  Dry Hydrant
-  Municipal Hydrant
-  Pressurized Hydrant

Townline





Emergency Service Zones



FootPrints

-  Airport
-  Solar Field
-  Alpine Trail Easiest
-  Alpine Trail Intermediate
-  Alpine Trail Advanced
-  Alpine Trail Expert
-  Alpine Glade Marked
-  Alpine Glade Not Marked
-  Building
-  Farm
-  Golf Course
-  Quarry
-  Park
-  Shopping Center
-  Stadium/Arena
-  Other

Addressing Error

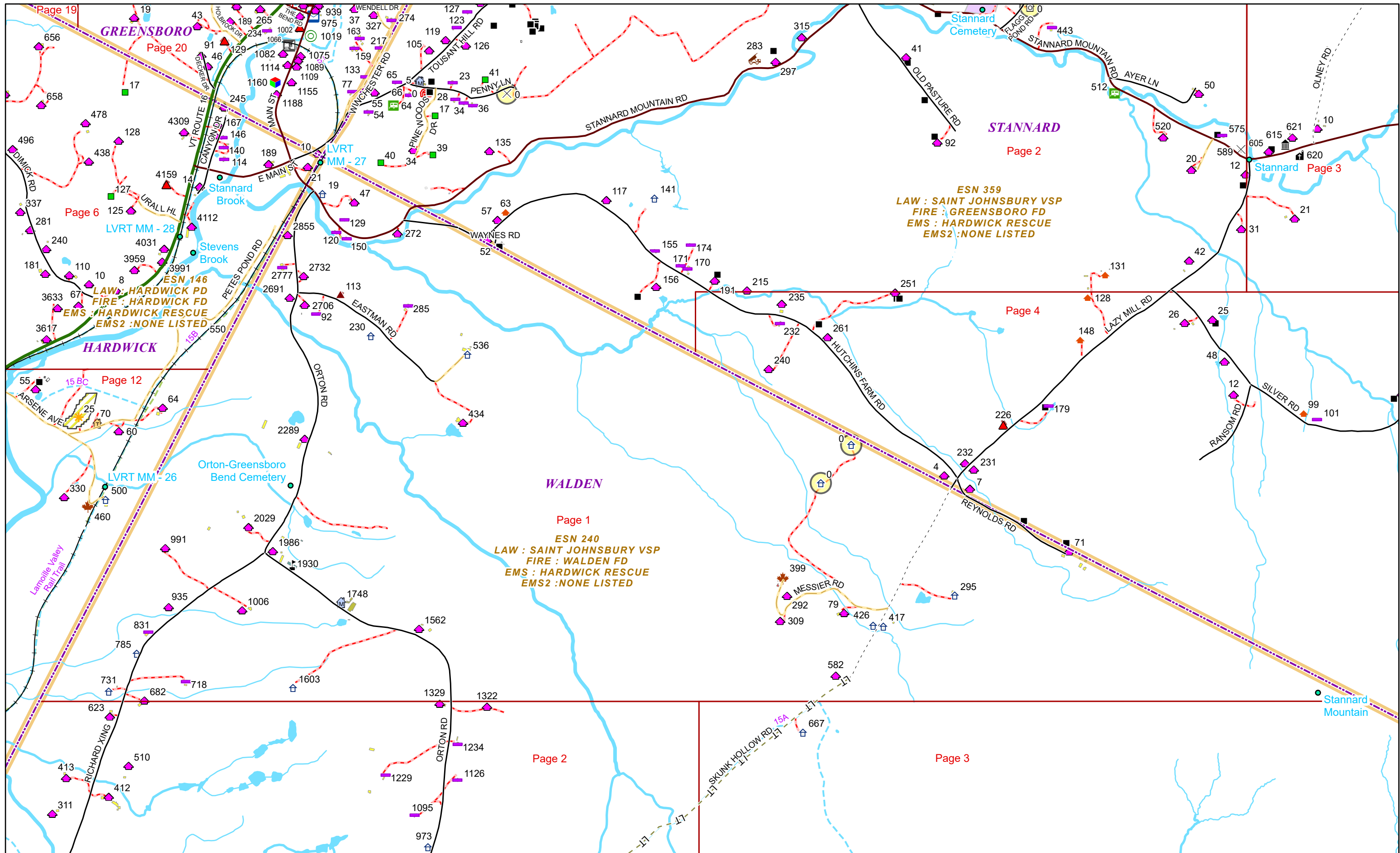
-  Orange - Duplicated Addressed Building
-  Yellow - Unnumbered Building

WALDEN Road Name Index

ROAD NAME	PAGE(S)
ALLEN DR	5
ARCHERY ACRES	2
AUDET PL	15
BARNETT DR	17
BAYLEY HAZEN RD	2,5,6,9,10
BEAR HILL RD	8,16
BEDELL RD	9
BELLAVANCE DR	2
BLACKBIRD LN	17
BRICKETTS CROSSING RD	12,13,17
BROOKSIDE DR	15
BUTLER RD	17
CABOT RD	9,10,12
CAHOON FARM RD	14,15,16
CEDAR CREEK RD	5
CHANNEL DR	17
CLARK PL	6
COBB RD	11,14,16
COLE RD	11
COLES POND RD	2,3,4,8
CORNER RD	9
DAVIDSON DR	17
DAVIDSON EXT	17
DEADMANS SWAMP	12
DOW DR	2,6
EASTERN AVE	3,4
EASTMAN RD	1
FARR VIEW RD	5
FERGUSON HL	12
FROST LN	15

ROAD NAME	PAGE(S)
GAVIN DR	5
GREAVES RD	12,13
HAZEN LN	2,6
HERITAGE FARM RD	14
HILLSIDE DR	15
HINES PLACE TRL	7,11
HOUSTON HL	9
HOWARD RD	17
HUTCHINS FARM RD	1
KEENE RD	5,6
KITTREDGE LN	14
LONDON LN	11
LOON LN	12,13
LOWER HARRINGTON HL	17
LOWER THAYER DR	9
LYFORD WEST SHR	13
MAPLE LN	14,15
MEMORY LN	4
MESSIER RD	1
MORRILL BROOK RD	5
MOUNTAIN VIEW RD	5,6
N POND RD	13
NICHOLSON RD	2
NOYESTAR RD	2,6,20,11,12,14,15
NUNES DR	4
OLD DUKE RD	3,7,11
OLE RAY RD	7
OLNEY HL	12
ORTON RD	1,2
PARKWOOD ACRES	3,7

ROAD NAME	PAGE(S)
PATOINE PL	9
POND VIEW RD	17
REYNOLDS RD	1
RICHARD XING	1,2
RIVERS LN	12
ROCK RD	11,16
ROUTE 215	12,13
ROWELL RD	12,13,14
SAWMILL RD	10
SHORE LN	4
SKUNK HOLLOW RD	1,2,3
STANNARD MOUNTAIN RD	1
STEVENS HL E	10,11
STEVENS HL W	10
STEWART RD	2,6
STONE LN	3
SUMMERHILL RD	6,10
THAYER DR	10
UPPER HARRINGTON HL	17
VALLEY RD	12,13
VT ROUTE 15	5,9,10,24,26,14,15,17,25
WALDEN MOUNTAIN RD	3,8
WATSON RD	10,11,12
WEAKS PL	6,7
WINDY HILL RD	16
WOODWARD RD	11

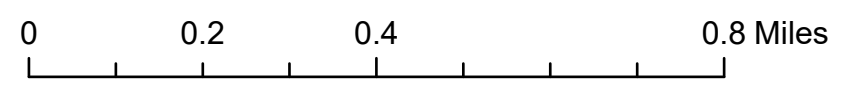


Page 1
ESN 240
 LAW : SAINT JOHNSBURY VSP
 FIRE : WALDEN FD
 EMS : HARDWICK RESCUE
 EMS2 : NONE LISTED

Page 2
ESN 359
 LAW : SAINT JOHNSBURY VSP
 FIRE : GREENSBORO FD
 EMS : HARDWICK RESCUE
 EMS2 : NONE LISTED

Page 6
ESN 146
 LAW : HARDWICK PD
 FIRE : HARDWICK FD
 EMS : HARDWICK RESCUE
 EMS2 : NONE LISTED

Page 12
15 BC

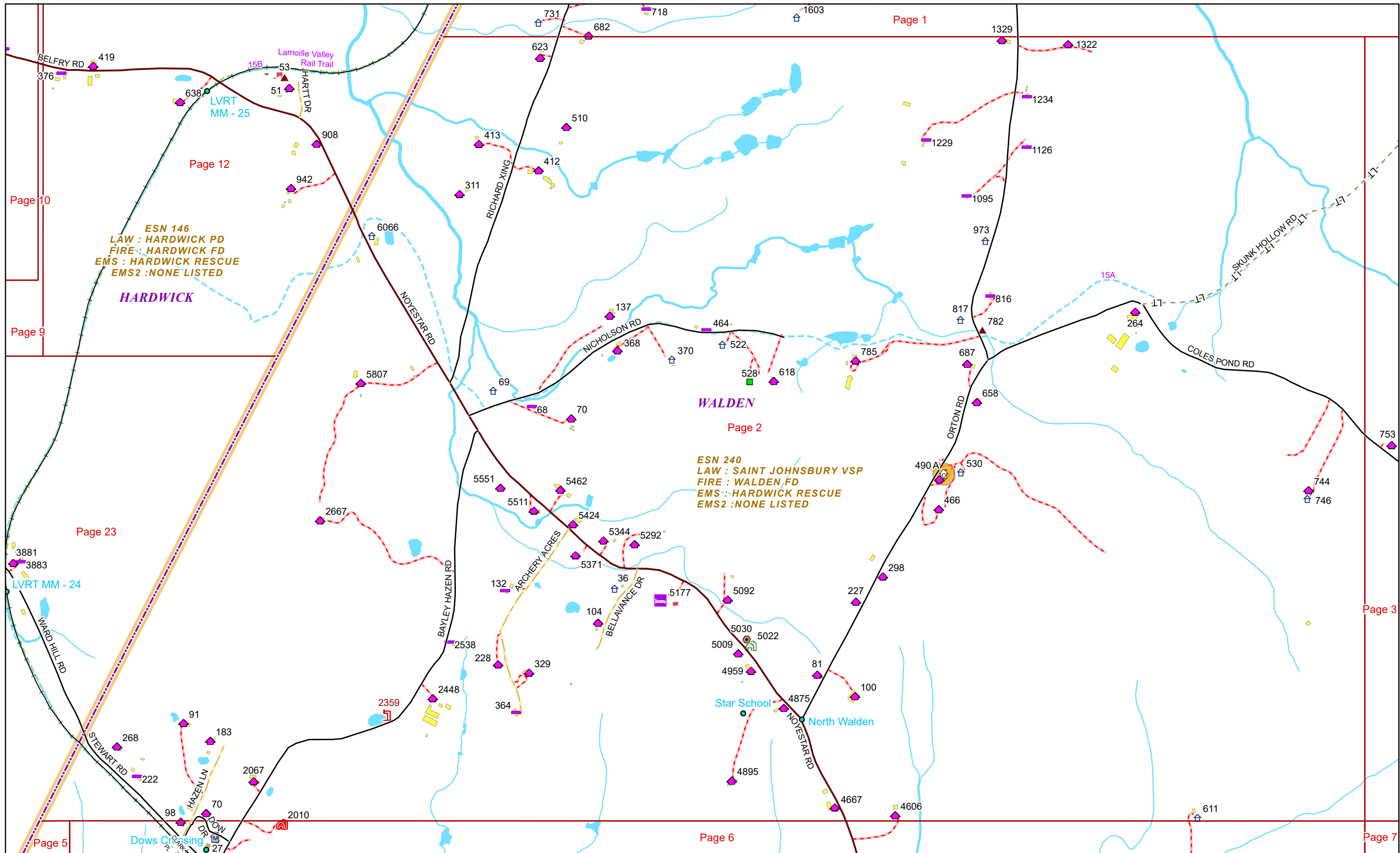


1 inch equals 1,167 feet

9/16/2024

WALDEN

Page: 1



ESN 146
LAW : HARDWICK PD
FIRE : HARDWICK FD
EMS : HARDWICK RESCUE
EMS2 : NONE LISTED

HARDWICK

ESN 240
LAW : SAINT JOHNSBURY VSP
FIRE : WALDEN FD
EMS : HARDWICK RESCUE
EMS2 : NONE LISTED

WALDEN

Star School
North Walden



0 0.15 0.3 0.6 Miles 1 inch equals 833 feet

9/16/2024

WALDEN

Page: 2

ESN 359
LAW : SAINT JOHNSBURY VSP
FIRE : GREENSBORO FD
EMS : HARDWICK RESCUE
EMS2 : NONE LISTED

Page 4
STANNARD

ESN 240
LAW : SAINT JOHNSBURY VSP
FIRE : WALDEN FD
EMS : HARDWICK RESCUE
EMS2 : NONE LISTED

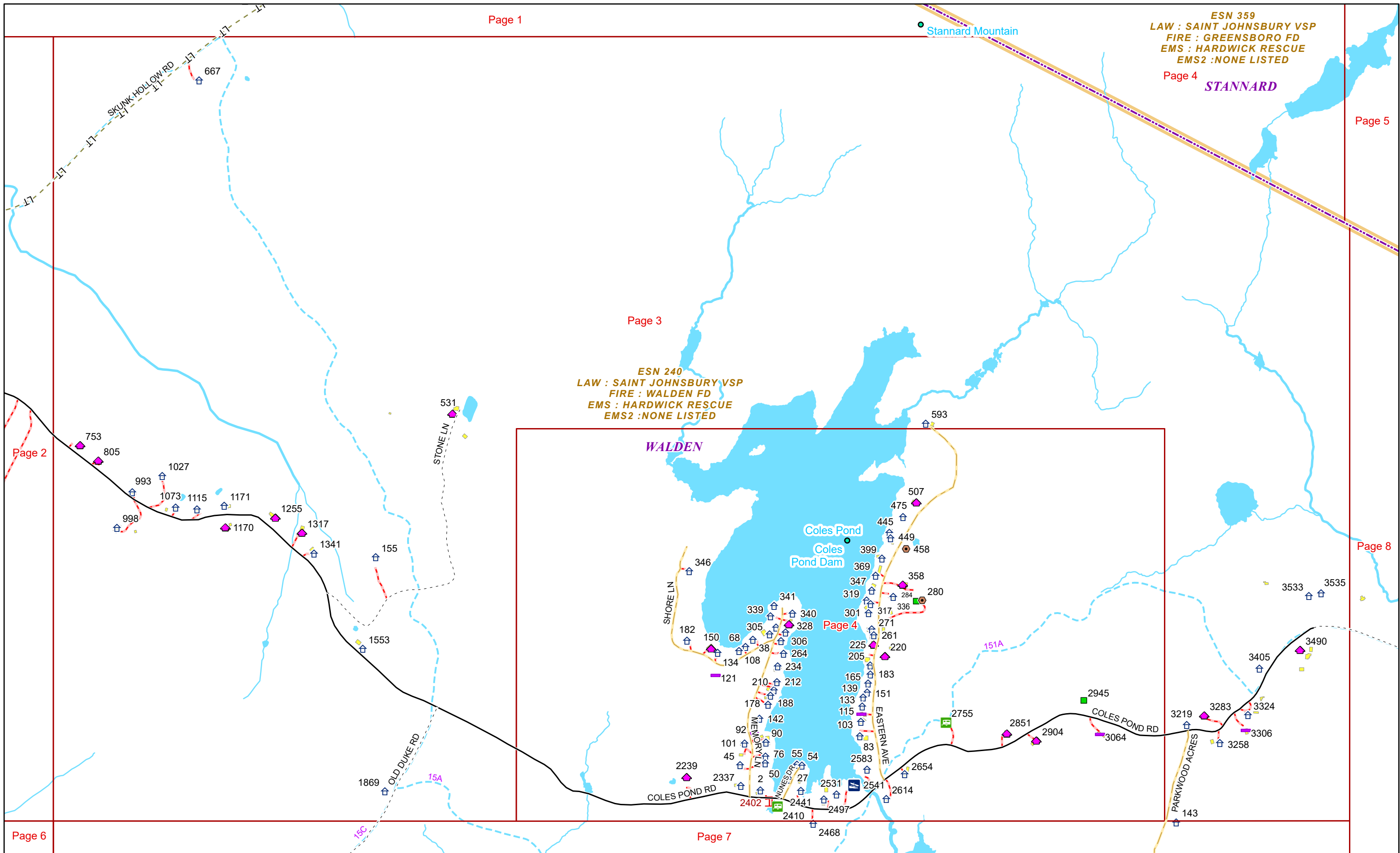
WALDEN

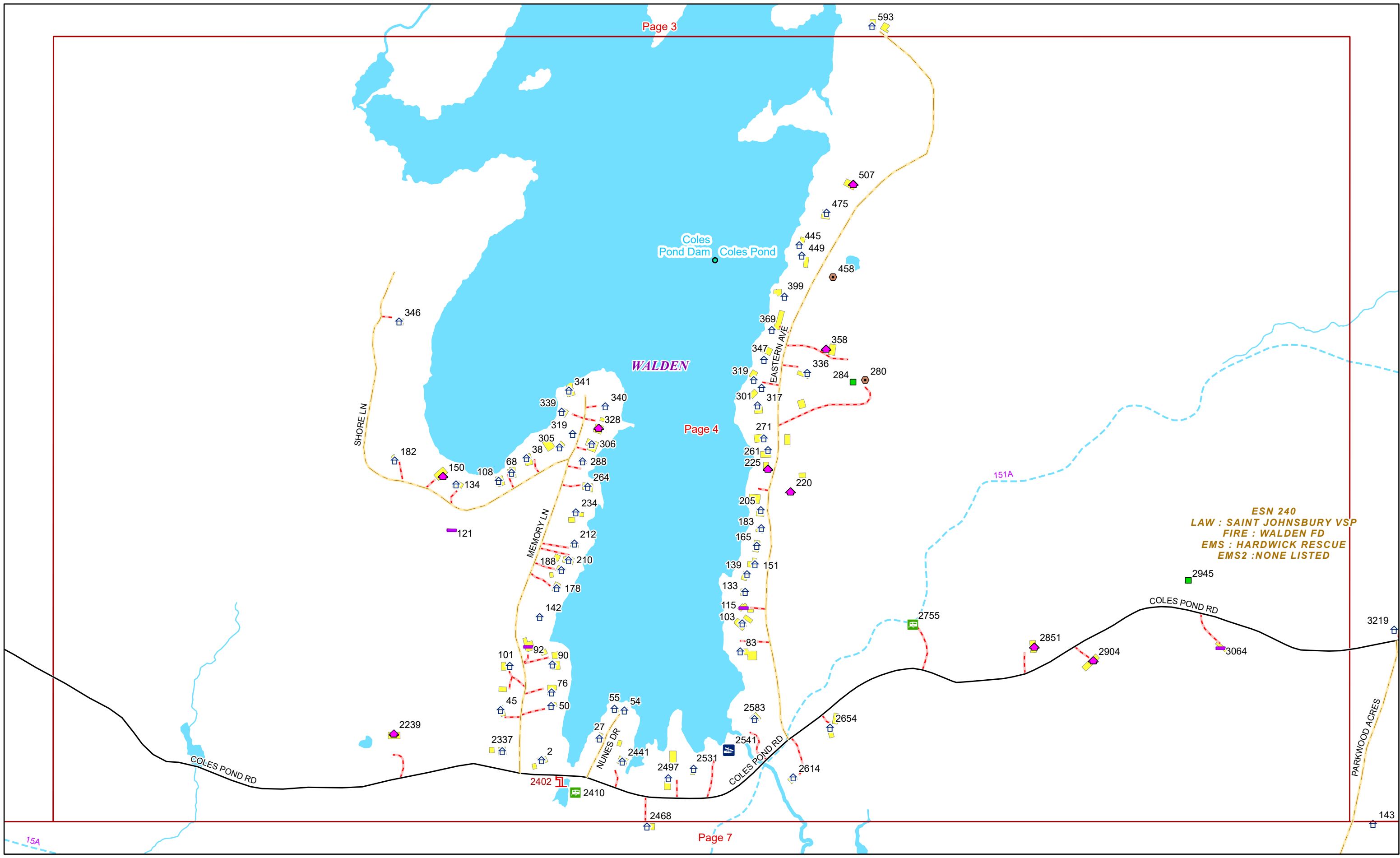


0 0.15 0.3 0.6 Miles 1 inch equals 833 feet

9/16/2024

WALDEN



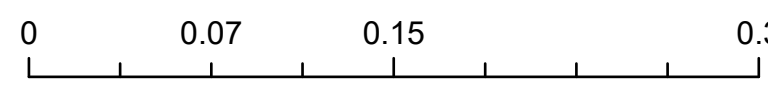


Page 3

Page 4

Page 7

ESN 240
 LAW : SAINT JOHNSBURY VSP
 FIRE : WALDEN FD
 EMS : HARDWICK RESCUE
 EMS2 : NONE LISTED

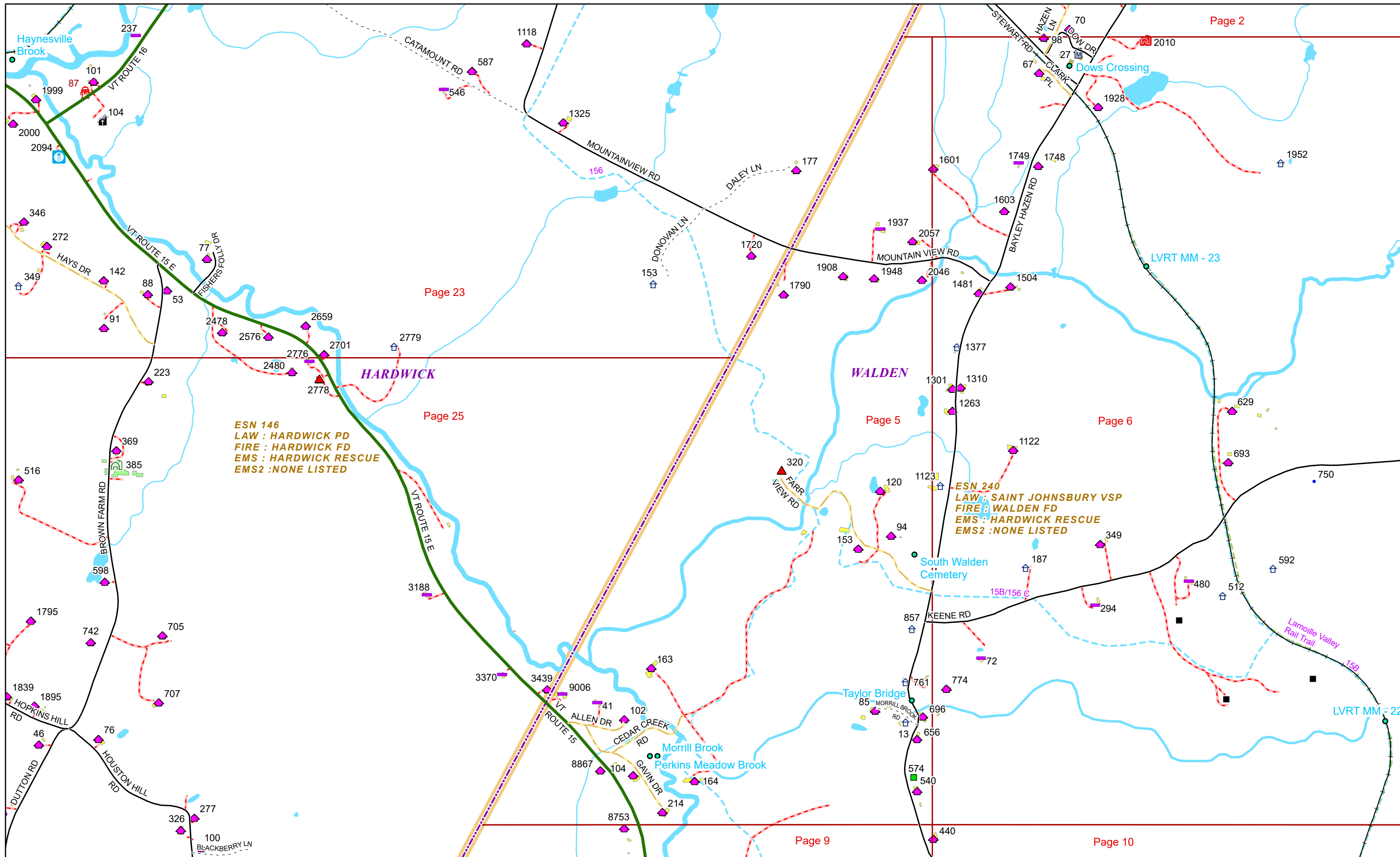


1 inch equals 417 feet

9/16/2024

WALDEN

Page: 4



ESN 146
LAW : HARDWICK PD
FIRE : HARDWICK FD
EMS : HARDWICK RESCUE
EMS2 : NONE LISTED

ESN 240
LAW : SAINT JOHNSBURY VSP
FIRE : WALDEN FD
EMS : HARDWICK RESCUE
EMS2 : NONE LISTED

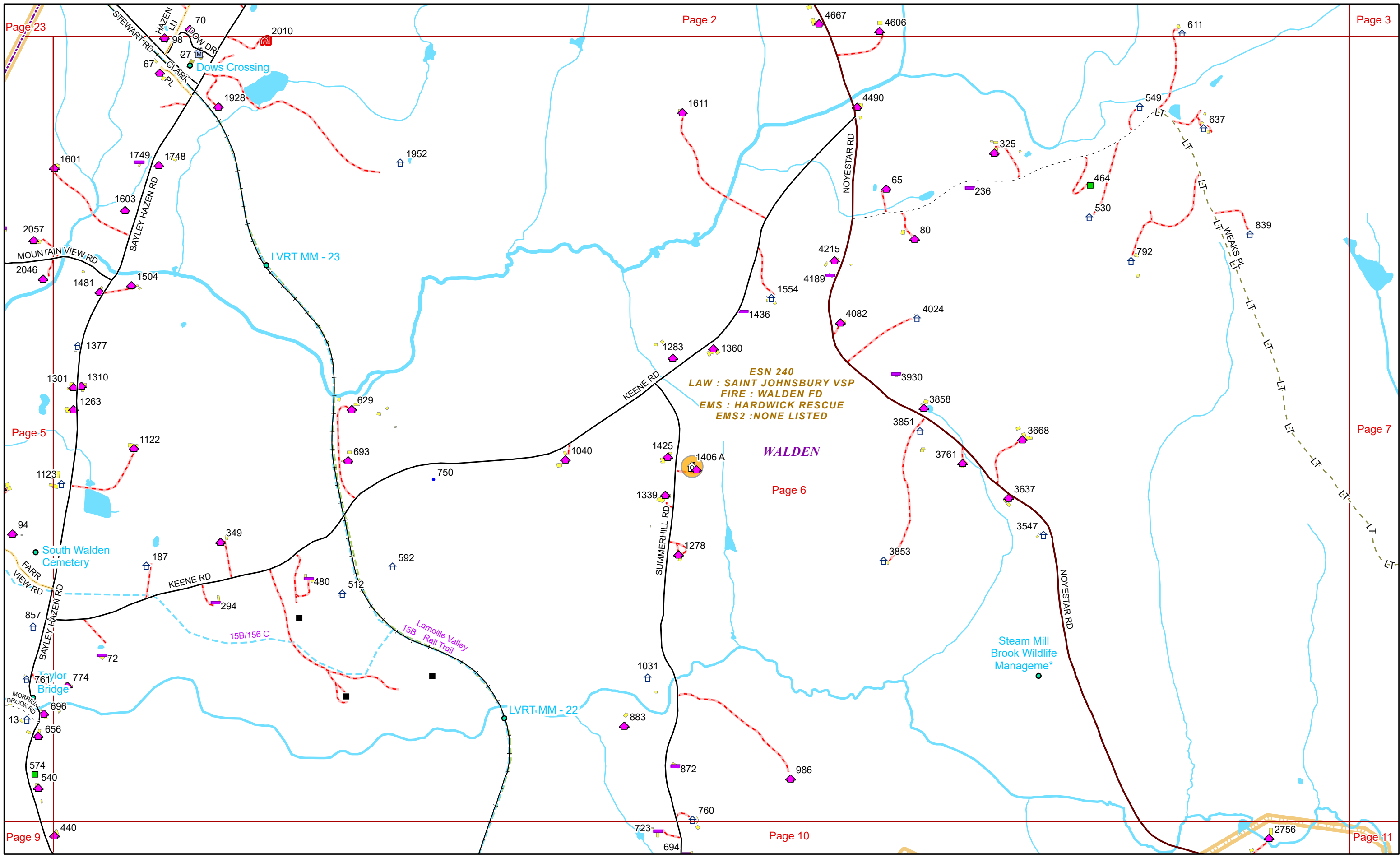


0 0.15 0.3 0.6 Miles 1 inch equals 833 feet

9/16/2024

WALDEN

Page: 5


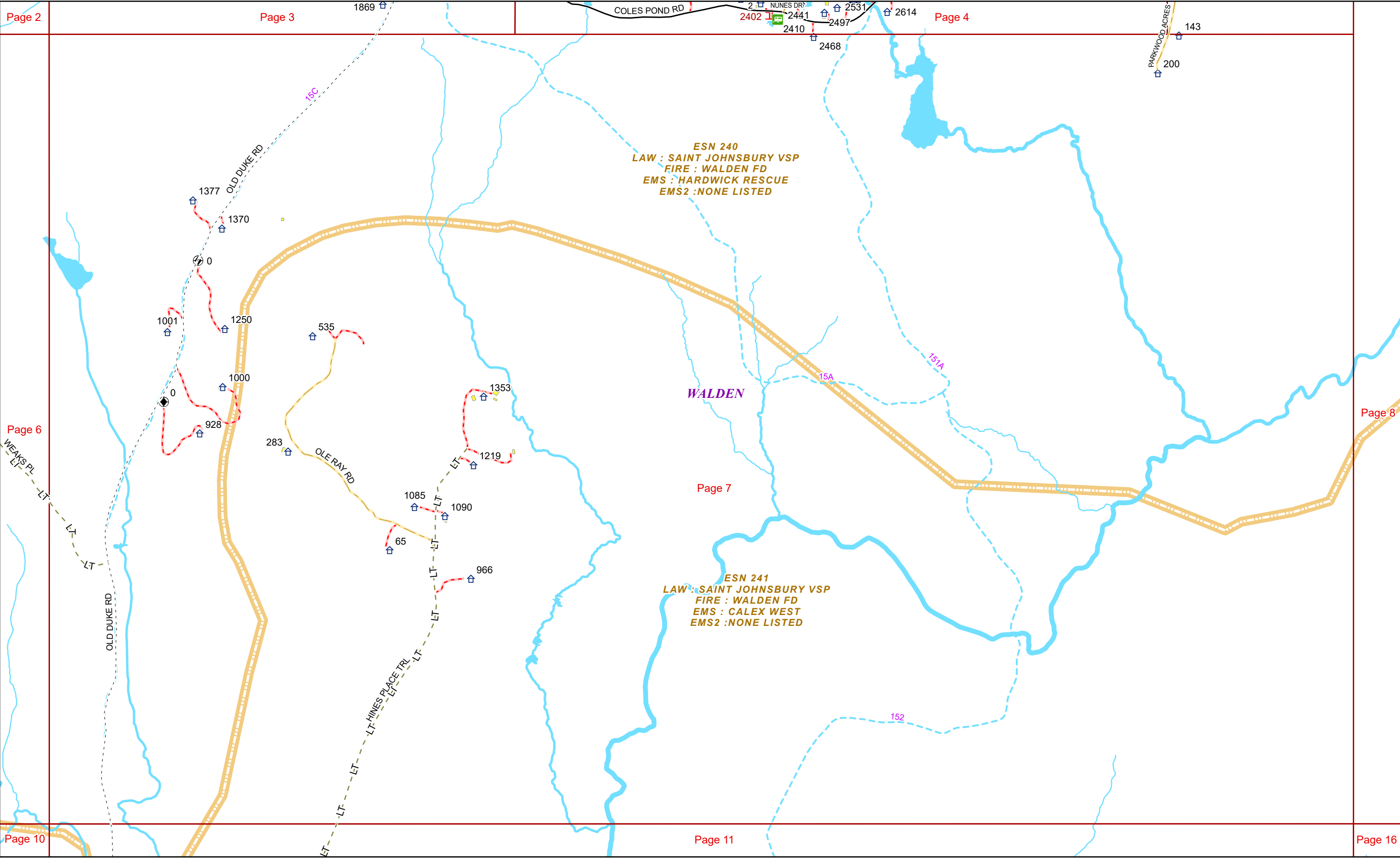


0 0.15 0.3 0.6 Miles 1 inch equals 833 feet

9/16/2024

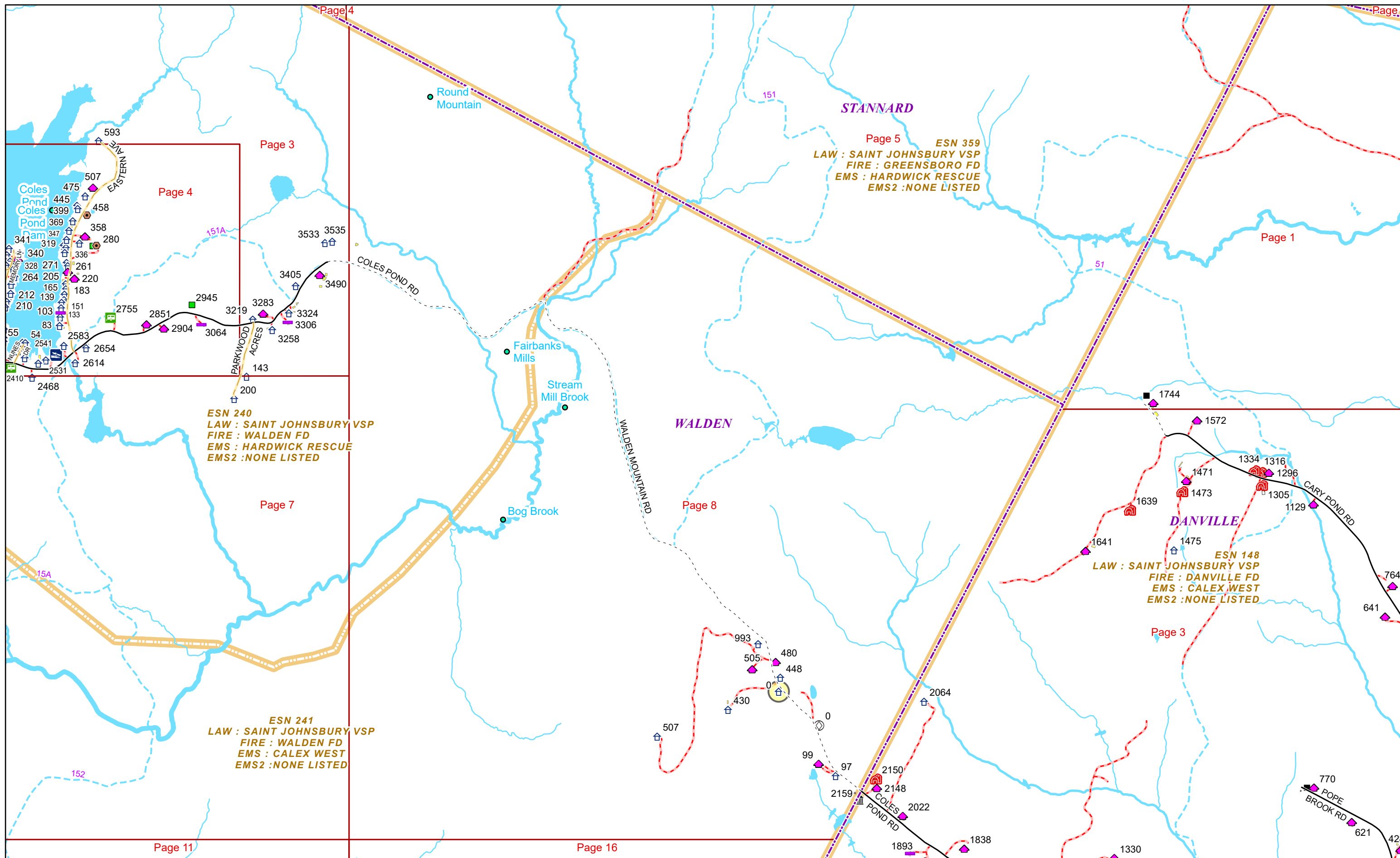
WALDEN

Page: 6



9/16/2024

WALDEN




ESN 240
 LAW : SAINT JOHNSBURY VSP
 FIRE : WALDEN FD
 EMS : HARDWICK RESCUE
 EMS2 : NONE LISTED

ESN 241
 LAW : SAINT JOHNSBURY VSP
 FIRE : WALDEN FD
 EMS : CALEX WEST
 EMS2 : NONE LISTED

ESN 359
 LAW : SAINT JOHNSBURY VSP
 FIRE : GREENSBORO FD
 EMS : HARDWICK RESCUE
 EMS2 : NONE LISTED

ESN 148
 LAW : SAINT JOHNSBURY VSP
 FIRE : DANVILLE FD
 EMS : CALEX WEST
 EMS2 : NONE LISTED

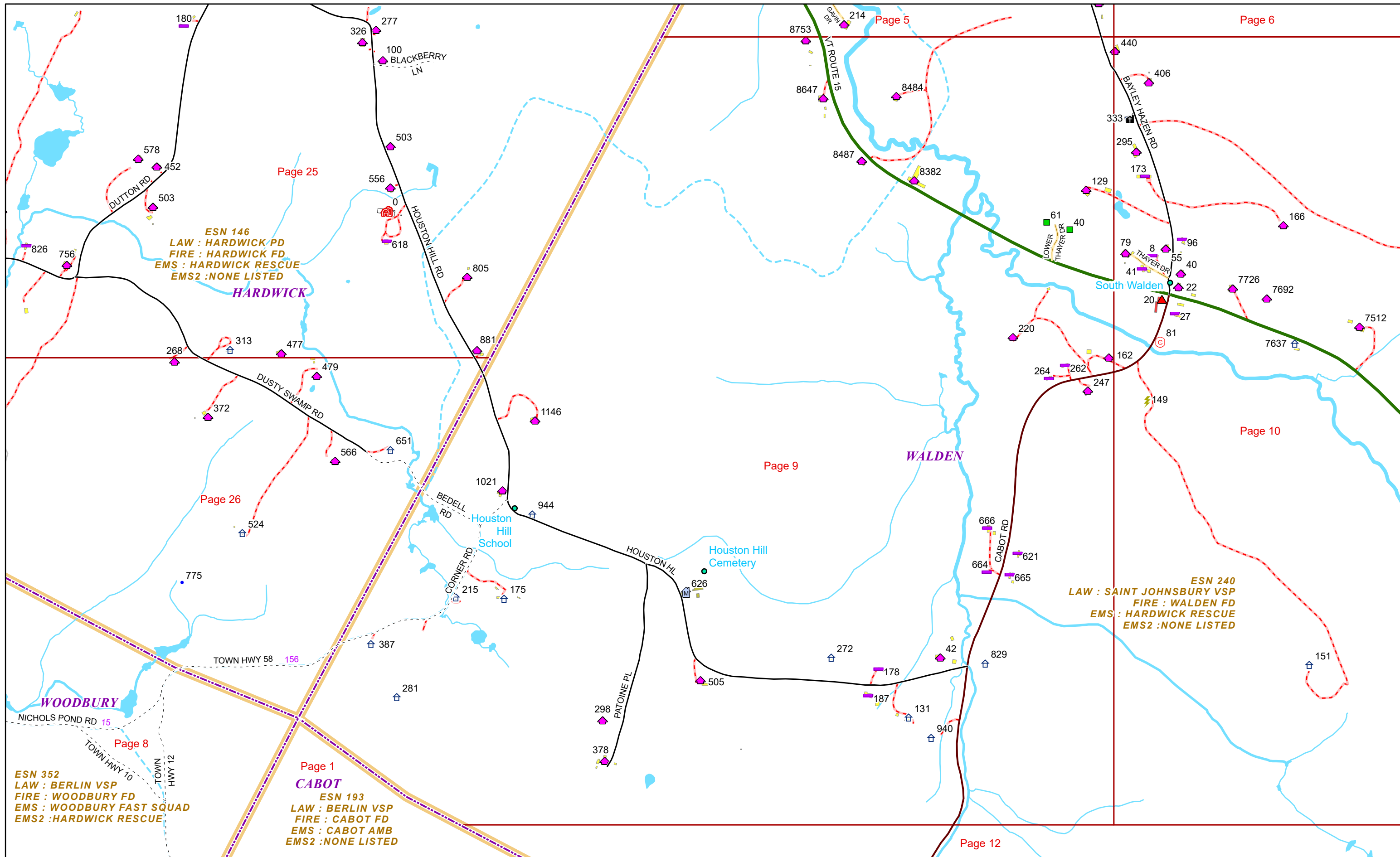


1 inch equals 1,417 feet

9/16/2024

WALDEN

Page: 8

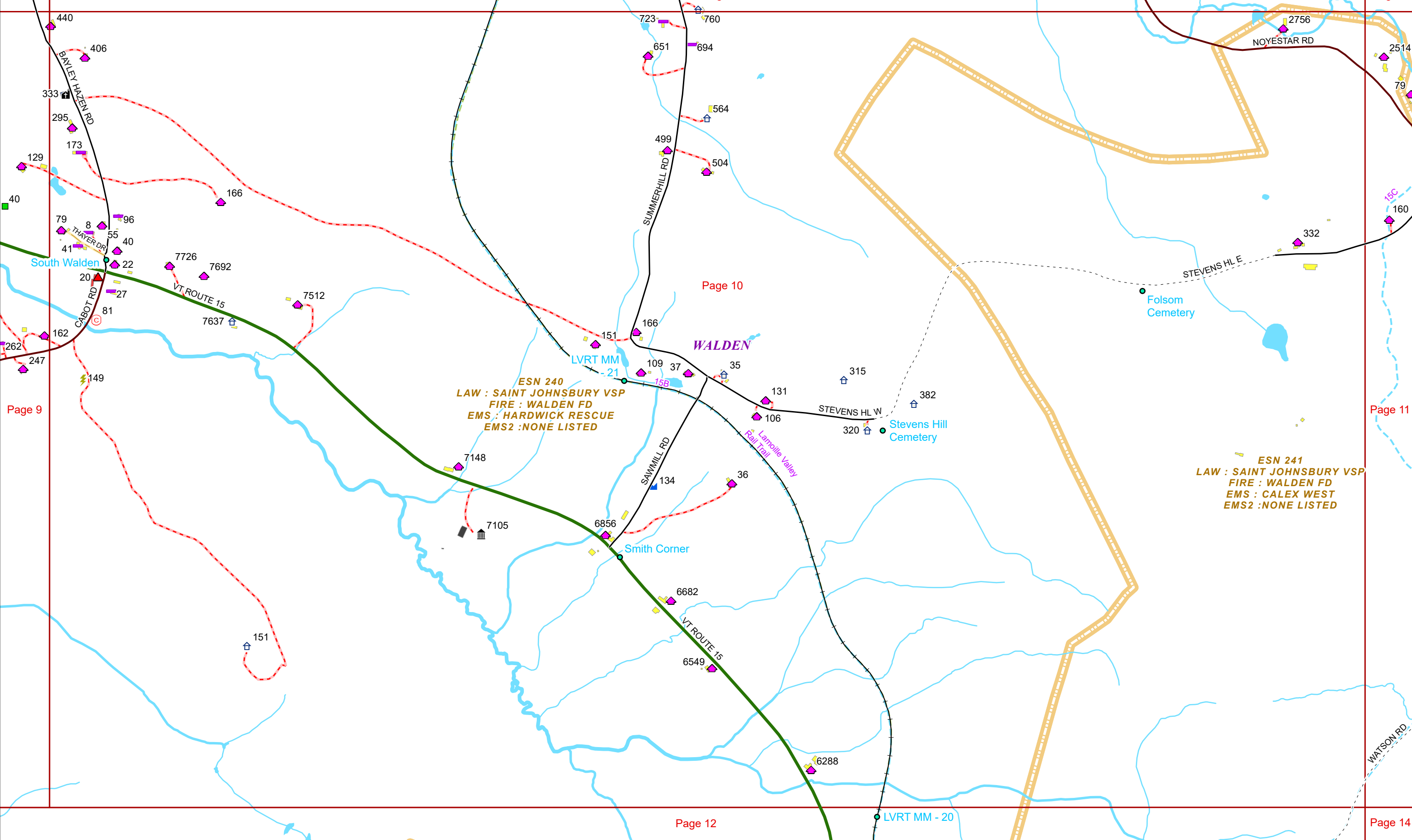


0 0.15 0.3 0.6 Miles 1 inch equals 833 feet

9/16/2024

WALDEN

Page: 9

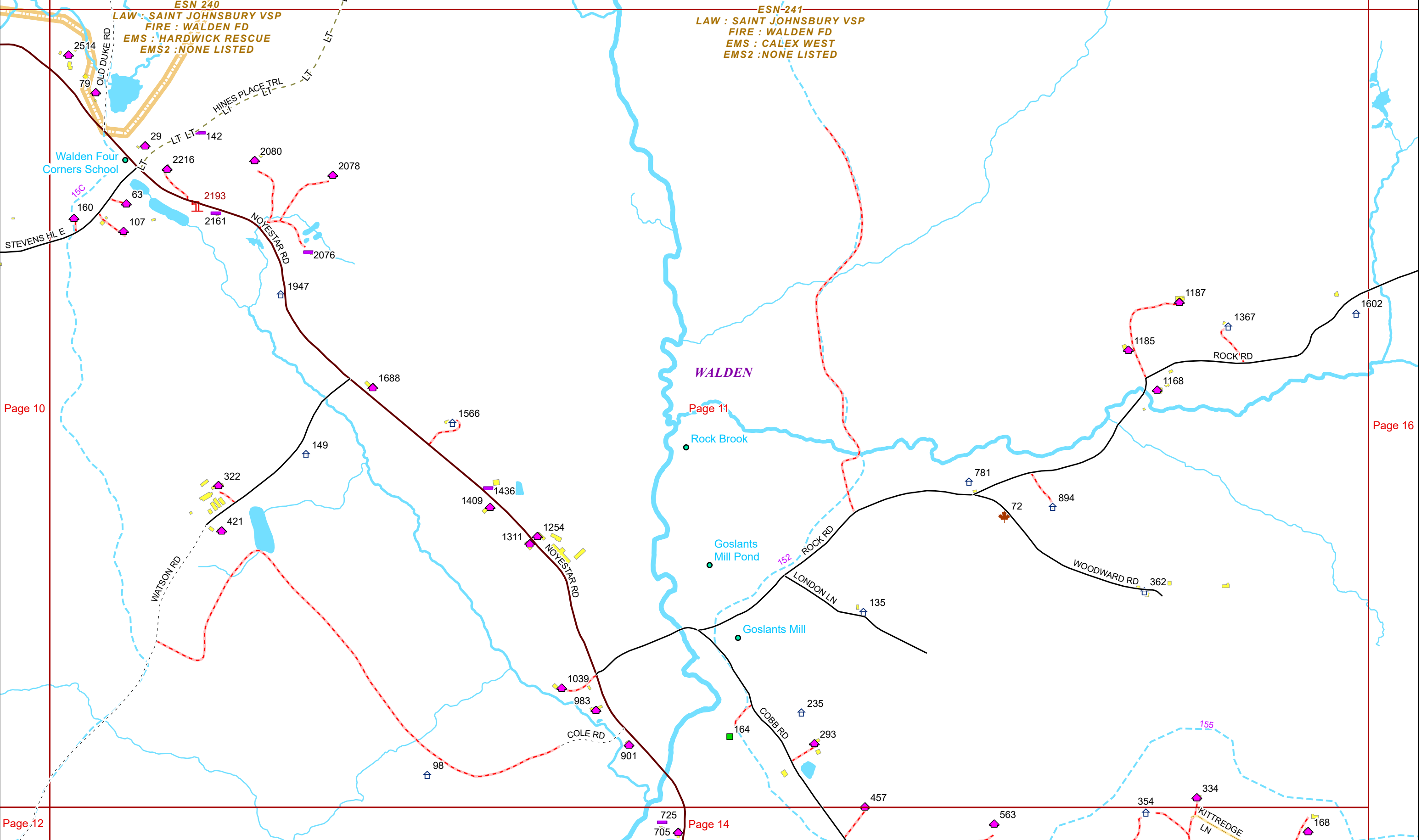


0 0.15 0.3 0.6 Miles 1 inch equals 833 feet

9/16/2024

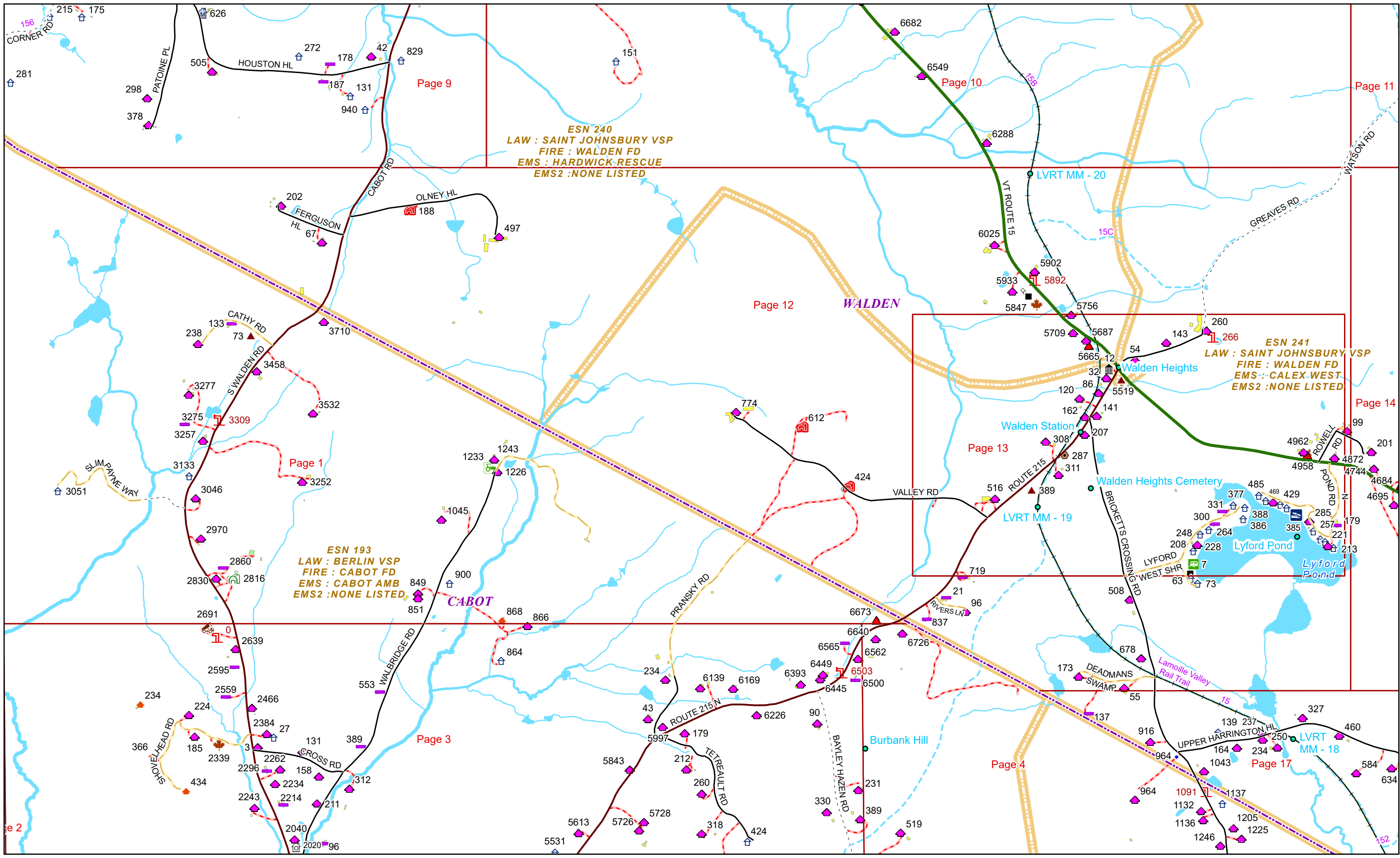
WALDEN

Page: 10



9/16/2024

WALDEN



0 0.23 0.45 0.9 Miles 1 inch equals 1,250 feet

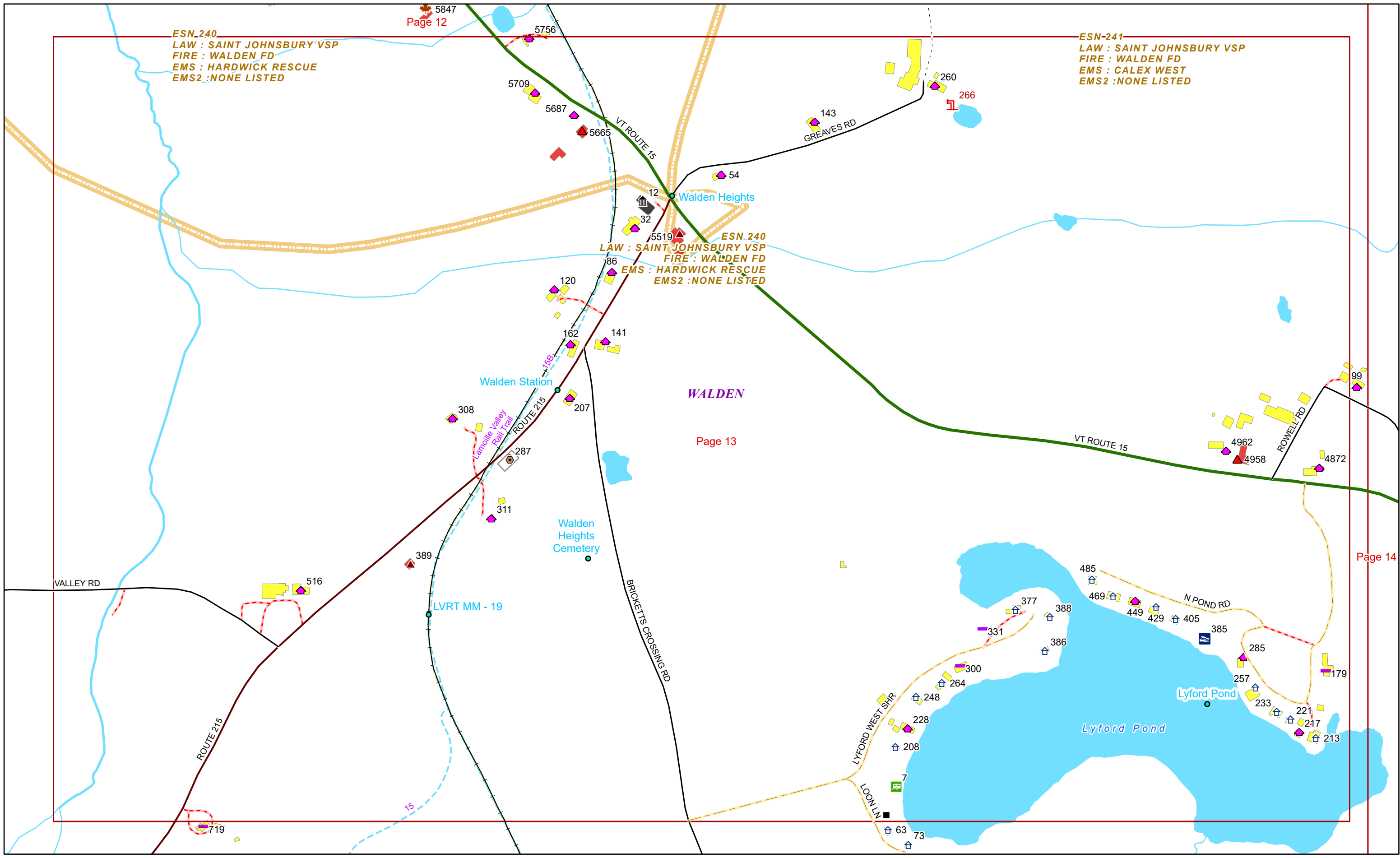
9/16/2024

WALDEN

Page: 12

ESN.240
LAW : SAINT JOHNSBURY VSP
FIRE : WALDEN FD
EMS : HARDWICK RESCUE
EMS2 : NONE LISTED

ESN-241
LAW : SAINT JOHNSBURY VSP
FIRE : WALDEN FD
EMS : CALEX WEST
EMS2 : NONE LISTED



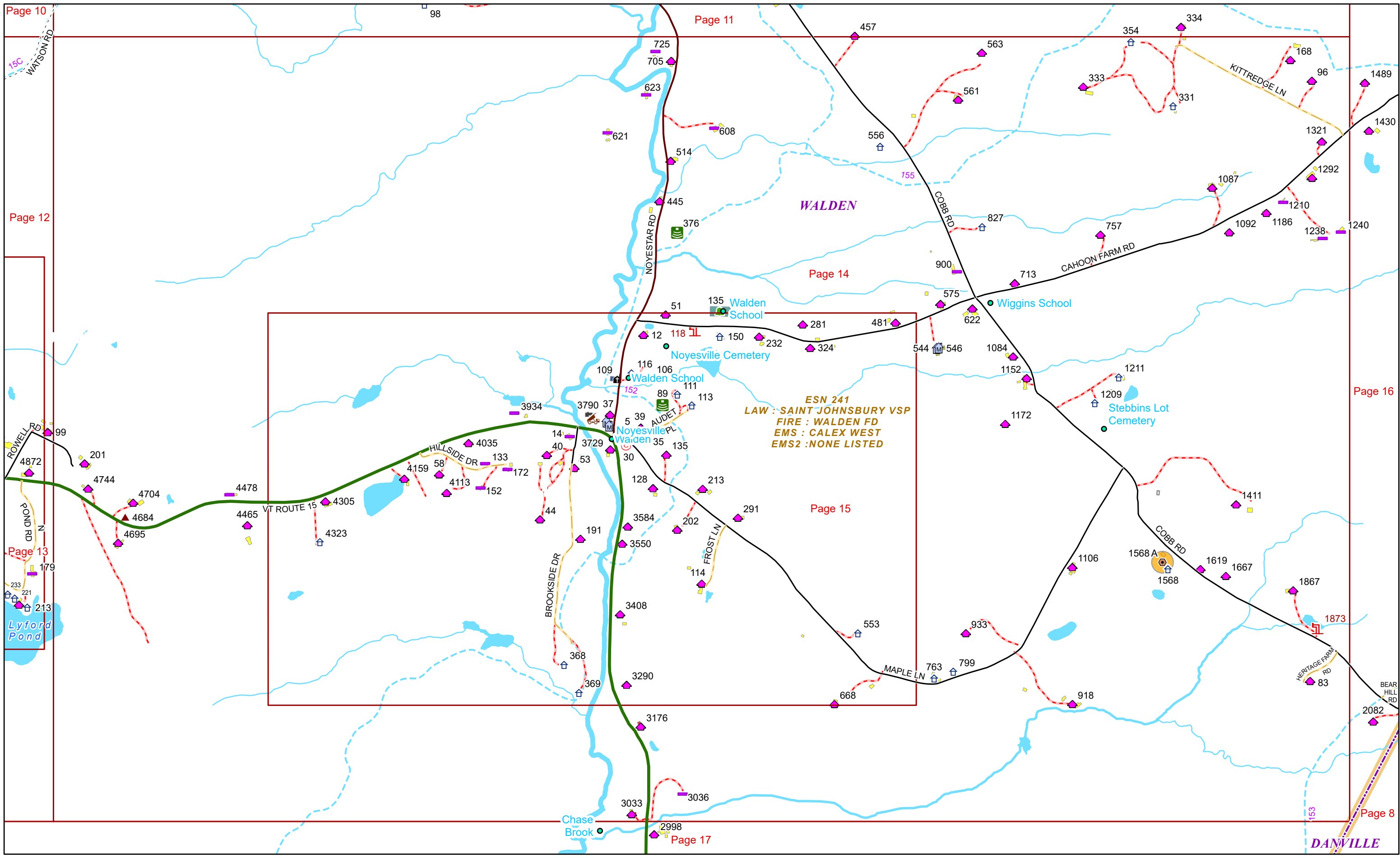
WALDEN



0 0.07 0.15 0.3 Miles 1 inch equals 417 feet

9/16/2024

WALDEN

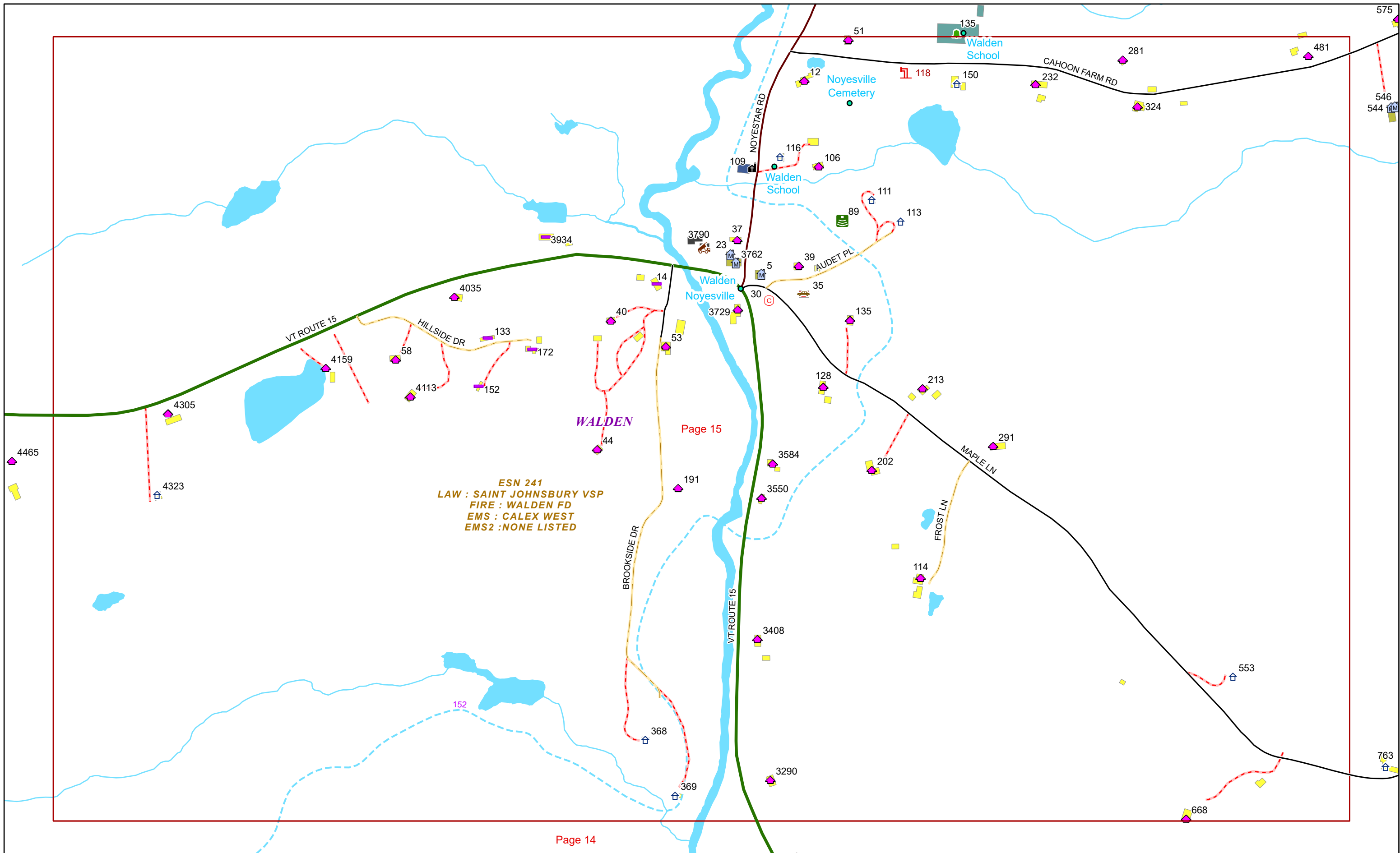


0 0.15 0.3 0.6 Miles 1 inch equals 833 feet

9/16/2024

WALDEN

Page: 14



ESN 241
 LAW : SAINT JOHNSBURY VSP
 FIRE : WALDEN FD
 EMS : CALEX WEST
 EMS2 : NONE LISTED

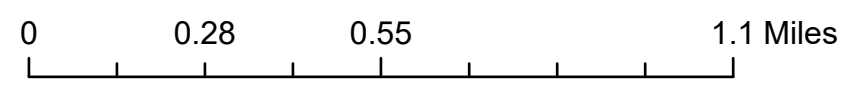
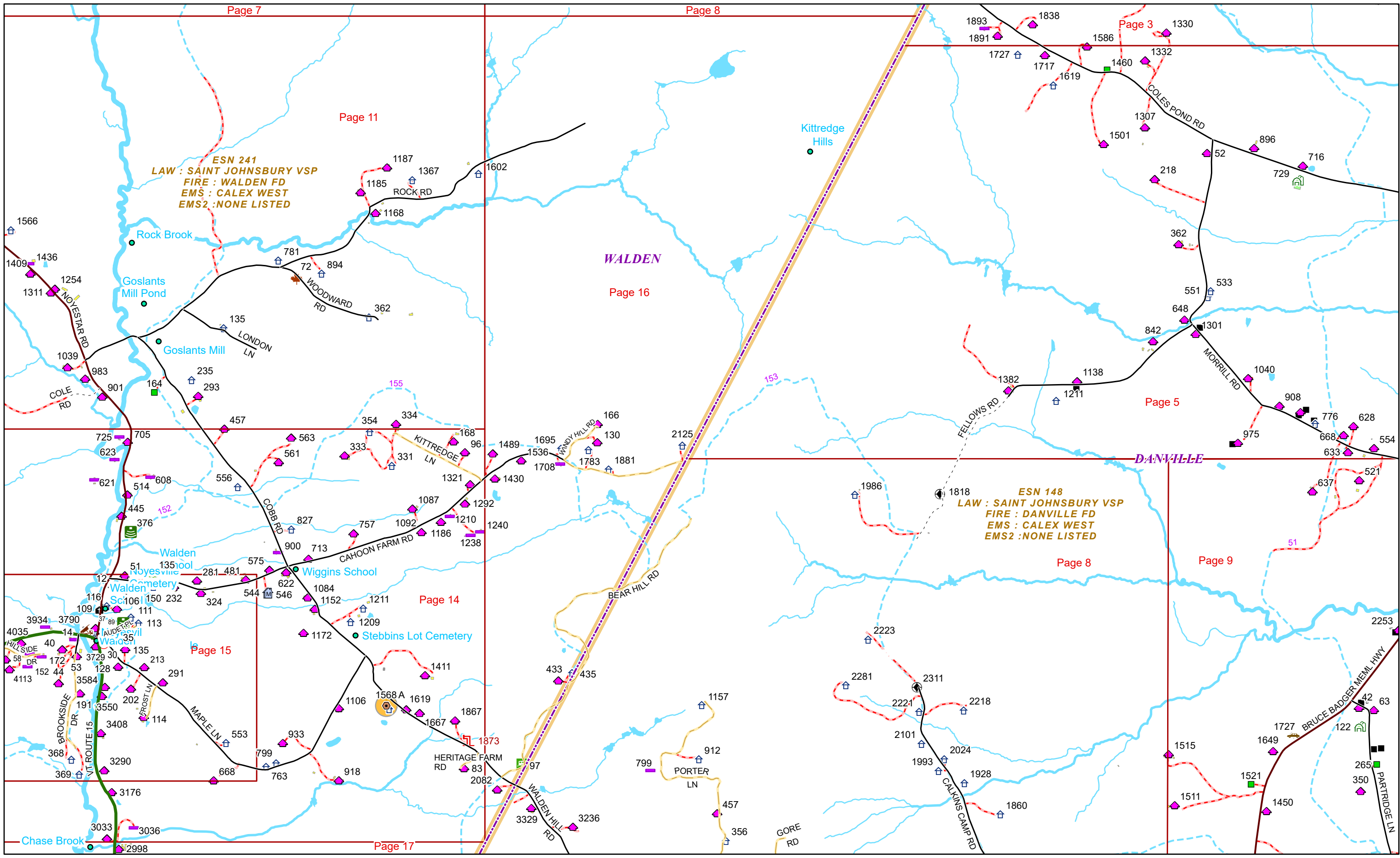


0 0.07 0.15 0.3 Miles 1 inch equals 417 feet

9/16/2024

WALDEN

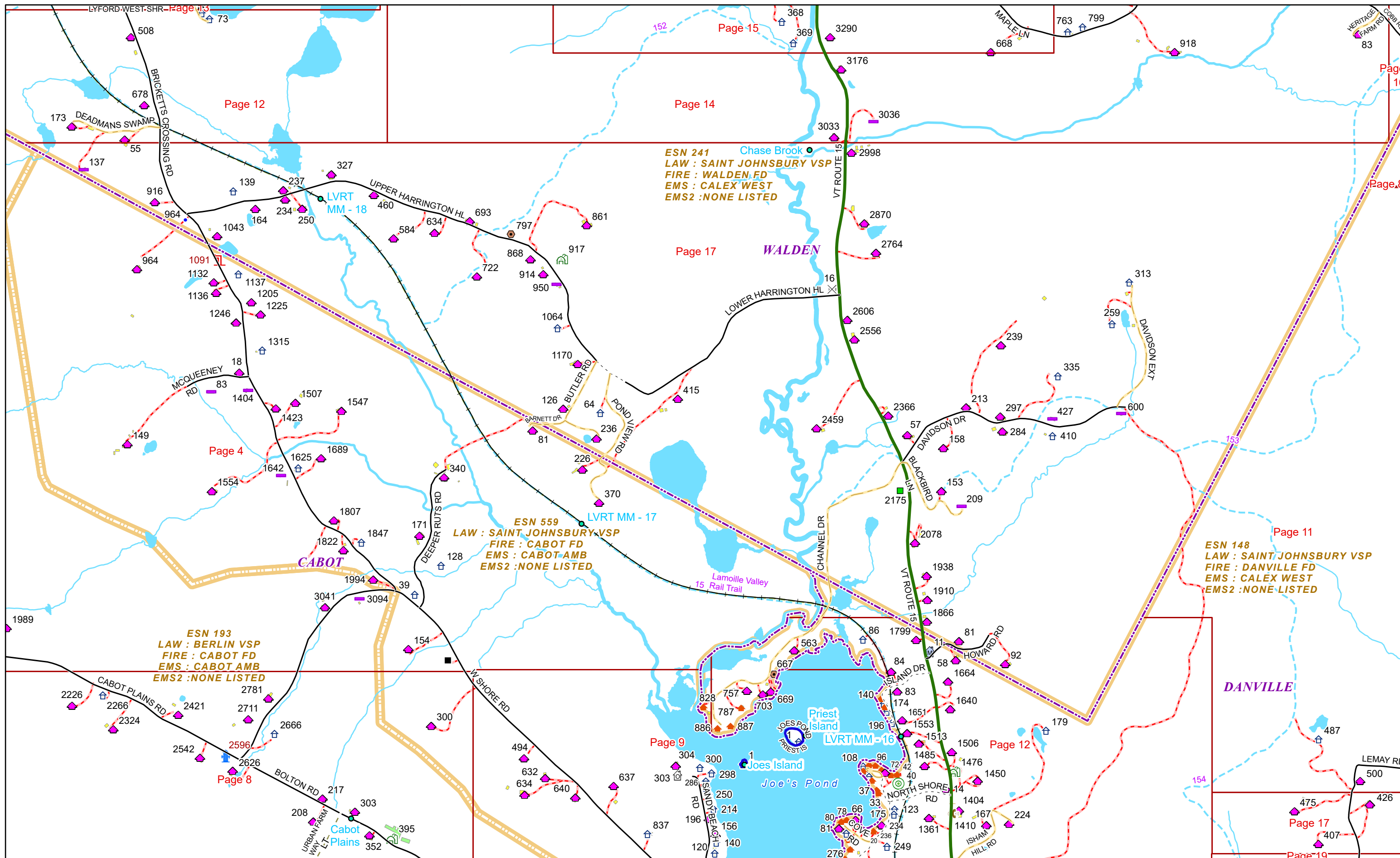
Page: 15



1 inch equals 1,583 feet

9/16/2024

WALDEN



0 0.17 0.35 0.7 Miles

1 inch equals 1,083 feet

9/16/2024

WALDEN

Page: 17