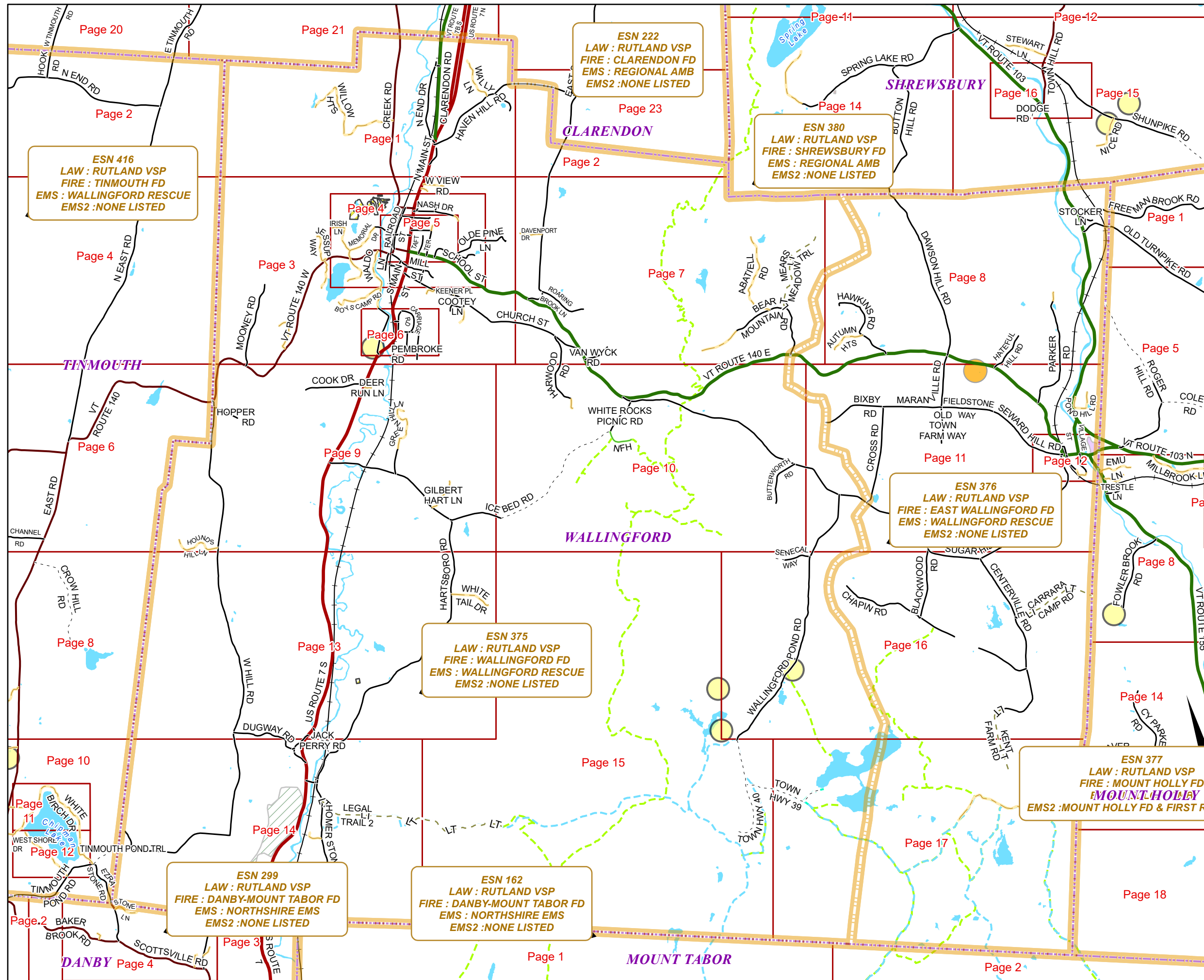


**WALLINGFORD**



**E911 Mapbook with GIS Data**

Use constraints: The 911 related data layers (Esites, Landmarks, Roads, Driveways, Footprints, Atlas Sheets, ESZ, etc.) were developed and designed for 911 purposes only. The user should understand that the nature of the 911 data layers means they are never complete. Each municipal government is responsible for maintenance of the 911 database. Other data (non-911 related) used in the Vermont 911 Mapbook is acquired from the Vermont Center for Geographic Information (VCGI) ([vcgi.vermont.gov](http://vcgi.vermont.gov)) and other Vermont organizations.

**Disclaimer:**


This Vermont 911 Mapbook and Public GIS data is for general reference only. Data layers that appear on the map may or may not be accurate, current, or otherwise reliable. The Enhanced 911 Board and the State of Vermont make no representations of any kind, including but not limited to the warranties of merchantability or fitness for a particular use, nor are any such warranties to be implied with respect to the GIS data and Mapbook.

**For questions/updates, contact:**

Vermont Enhanced 911 Board  
6 Baldwin St – 2nd Floor  
Montpelier VT 05633-7960

Phone: 802-828-4911  
Email: [e911.info@vermont.gov](mailto:e911.info@vermont.gov)  
Web site: [e911.vermont.gov](http://e911.vermont.gov)



























9/16/2024



























































# Legend





























## ESITES




























### SITETYPE

-  \*\*COMMERCIAL
-  \*\*CULTURAL
-  \*\*EDUCATIONAL
-  \*\*GOVERNMENT
-  \*\*INDUSTRIAL
-  \*\*OTHER COMMERCIAL
-  \*\*PUBLIC GATHERING
-  \*\*UTILITY
-  ABANDONED
-  ACCESS POINT
-  ACCESSORY BARN
-  ACCESSORY BUILDING
-  AIR SUPPORT / MAINTENANCE FACILITY
-  AIR TRAFFIC CONTROL CENTER / COMMAND CENTER
-  AIRPORT TERMINAL
-  AMBULANCE SERVICE
-  AUDITORIUM / CONCERT HALL / THEATER / OPERA HOUSE
-  BANK
-  BOAT RAMP / DOCK
-  BORDER CROSSING
-  BORDER PATROL
-  BREWERY
-  BUS STATION / DISPATCH FACILITY
-  CAMP
-  CAMPGROUND
-  CEMETERY

-  CITY / TOWN HALL
-  COAST GUARD
-  COLLEGE / UNIVERSITY
-  COMMERCIAL CONSTRUCTION SERVICE
-  COMMERCIAL FARM
-  COMMERCIAL GARAGE
-  COMMERCIAL W/RESIDENCE
-  COMMUNICATION BOX
-  COMMUNICATION TOWER
-  COMMUNITY / RECREATION FACILITY
-  CONDOMINIUM
-  COURT HOUSE
-  CUSTOMS SERVICE
-  DAY CARE FACILITY
-  DEVELOPMENT SITE
-  EBS TOWER
-  EMERGENCY PHONE / CALLBOX
-  FAIR / EXHIBITION/ RODEO GROUNDS
-  FERRY TERMINAL / DISPATCH FACILITY
-  FIRE STATION
-  FISH FARM / HATCHERY
-  FITNESS FACILITY
-  FOOD DISTRIBUTION CENTER
-  GAS STATION
-  GATED W/BUILDING
-  GATED W/O BUILDING
-  GOLF COURSE
-  GRAVEL PIT / QUARRY / MINE




















-  GREENHOUSE / NURSERY
-  GROCERY STORE
-  HARBOR / MARINA
-  HAZARDOUS MATERIALS FACILITY
-  HAZARDOUS STORAGE FACILITY
-  HEALTH CLINIC
-  HELIPAD / HELIPORT / HELISPOT
-  HISTORIC SITE / POINT OF INTEREST
-  HOSPITAL / MEDICAL CENTER
-  HOUSE OF WORSHIP
-  HYDROELECTRIC FACILITY
-  ICE ARENA
-  INSTITUTIONAL RESIDENCE / DORM / BARRACKS
-  LANDFILL
-  LAW ENFORCEMENT
-  LIBRARY
-  LODGING B&B / HOTEL / MOTEL / INN
-  LOOKOUT TOWER
-  LUMBER MILL / SAW MILL
-  MANUFACTURING FACILITY
-  MOBILE HOME
-  MORGUE
-  MULTI-FAMILY DWELLING
-  MUSEUM
-  NATIONAL GUARD /
-  NUCLEAR FACILITY
-  NURSING HOME / LONG TERM CARE
-  OFFICE BUILDING

-  OIL / GAS FACILITY
-  OTHER
-  OTHER RESIDENTIAL
-  OUTPATIENT CLINIC
-  PARK AND RIDE / COMMUTER
-  PHARMACY
-  PICNIC AREA
-  POST OFFICE
-  PRISON / CORRECTIONAL FACILITY
-  PRIVATE AND EXPRESS SHIPPING FACILITY
-  PSAP
-  PUBLIC BEACH
-  PUBLIC TELEPHONE
-  PUBLIC WATER SUPPLY INTAKE
-  PUBLIC WATER SUPPLY WELL
-  PUMP STATION
-  RACE TRACK / DRAGSTRIP
-  RAILROAD STATION
-  RESIDENTIAL FARM
-  REST STOP / ROADSIDE PARK
-  RESTAURANT
-  RETAIL FACILITY
-  RV HOOKUP
-  SCHOOL K / 12
-  SEASONAL HOME
-  SHOOTING RANGE
-  SINGLE FAMILY DWELLING
-  SKI AREA / ALPINE





-  SOLAR FACILITY
-  SPORTS ARENA /
-  STATE CAPITOL
-  STATE GARAGE
-  STATE GOVERNMENT FACILITY
-  STATE PARK
-  STORAGE UNITS
-  SUBSTATION
-  SUGARHOUSE
-  TEMPORARY STRUCTURE
-  TOWN GARAGE
-  TOWN OFFICE
-  TRAILHEAD
-  TRANSFER STATION
-  UNKNOWN
-  US FOREST FACILITY
-  US GOVERNMENT FACILITY
-  UTILITY POLE W/PHONE
-  VETERINARY HOSPITAL / CLINIC
-  VISITOR / INFORMATION CENTER
-  WAREHOUSE
-  WASTE / BIOMASS FACILITY
-  WASTEWATER TREATMENT PLANT
-  WATER TANK
-  WATER TOWER
-  WIND FACILITY / WIND TOWER
-  YOUTH CAMP

# Legend

## Roads

-  Interstate Highway
-  US Highway
-  State Highway
-  Town Highway Class 1
-  Town Highway Class 2
-  Town Highway Class 3
-  Town Highway Class 4
-  Private
-  Driveway
-  Discontinued Road
-  Legal Trail
-  Ferry
-  Military - no public access
-  National Forest Highway
-  State Forest Highway
-  Proposed
-  Rivers
-  Driveways
- 


## Hydrants

-  Drafting Site
-  Dry Hydrant
-  Municipal Hydrant
-  Pressurized Hydrant

## Townline





## Emergency Service Zones



## FootPrints

-  Airport
-  Solar Field
-  Alpine Trail Easiest
-  Alpine Trail Intermediate
-  Alpine Trail Advanced
-  Alpine Trail Expert
-  Alpine Glade Marked
-  Alpine Glade Not Marked
-  Building
-  Farm
-  Golf Course
-  Quarry
-  Park
-  Shopping Center
-  Stadium/Arena
-  Other

## Addressing Error

-  Orange - Duplicated Addressed Building
-  Yellow - Unnumbered Building

# WALLINGFORD Road Name Index

ROAD NAME	PAGE(S)
ABATIELL RD	7
AMSTONE LN	4
AUDY LN	14
AUTUMN HTS	8
BEAR MOUNTAIN RD	7
BEAVER MEADOW RD	17
BILL FOX RD	12
BIXBY RD	11
BLACKWOOD RD	11,16
BOYS CAMP RD	3
BUTTERWORTH RD	10
CARRARA CAMP RD	16
CARRIAGE RD	6
CEMETERY WAY	3
CENTERVILLE RD	16
CHAPIN RD	16
CHURCH ST	3,4,7
CIRCULAR AVE	4
CLARENDON RD	1,21
COOK DR	9
COOTEY LN	3
CREEK RD	1,3,4
CROSS RD	11
DAVENPORT DR	7

ROAD NAME	PAGE(S)
DAWSON HILL RD	8
DEER RUN LN	9
DEERFIELD DR	6
DEPOT ST	5
DUGWAY RD	13,14
DUGWAY RD EXT	13,14
EARL WADE RD	12
EAST ST	2,7
ELFIN LAKE RD	4
ELM ST	4,5
FERGUSON RD	3
FIELDSTONE WAY	11
FLORENCE AVE	4,5
FRANKLIN ST	5
FREEMAN BROOK RD	8
GILBERT HART LN	9
GREEN HILL LN	9
HARTSBORO RD	9,13,14
HARWOOD RD	7,10
HATEFUL HILL RD	8,11
HAVEN HILL RD	1
HAWKINS RD	8
HENRYS KNOLL RD	12
HIGH ST	4

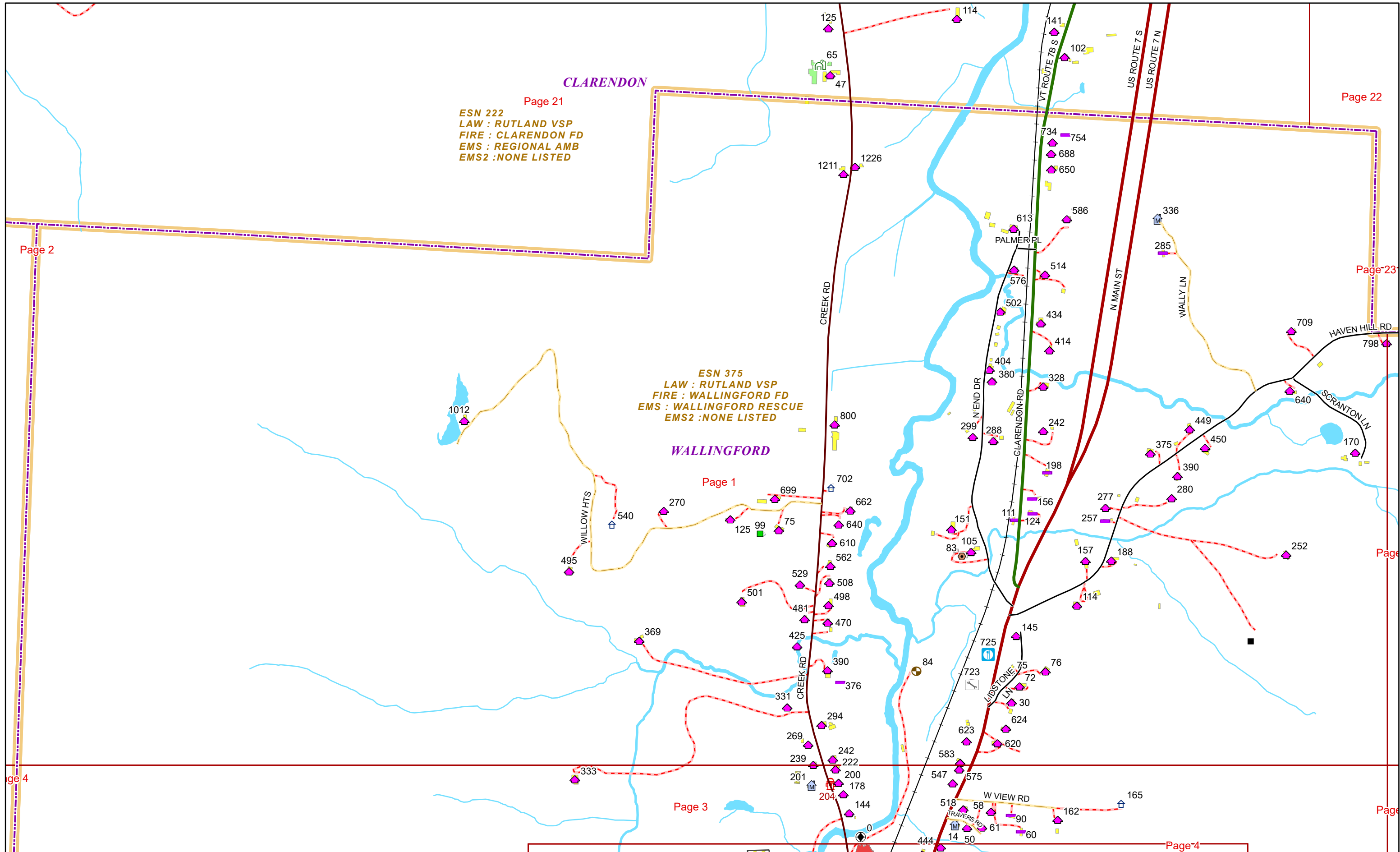
ROAD NAME	PAGE(S)
HIGHLAND RD	4
HILLSIDE RD	4,5
HOMER STONE RD	1,14
HOPPER RD	9
HOUNDS HILL LN	9
HULL AVE	5
ICE BED RD	9,10
IRISH LN	4
JACK PERRY RD	13,14
JESSUP WAY	3
KEENER PL	3
KENT FARM RD	16,17
LEGAL TRAIL 2	14,15
LIDSTONE LN	1
MAPLE ST	4
MARANVILLE RD	8,11
MEACHAM ST	5
MEADOW ST	4,5
MEARS MEADOW TRL	7
MEMORIAL DR	4
MILL ST	4
MOONEY RD	3,9
N END DR	1
N MAIN ST	1,3,4,5,21

# WALLINGFORD Road Name Index

ROAD NAME	PAGE(S)
NASH DR	4,5
NFH	10
NOTTINGHILL DR	6
OLD TOWN FARM WAY	11
OLD TURNPIKE RD	8
OLDE PINE LN	3,4,5
PALMER PL	1
PARKER RD	8,11
PEMBROKE RD	3,6
POND HILL RD	11
PROSPECT ST	5
RAILROAD ST	4,5
RIVER ST	4,5
ROARING BROOK LN	7
S MAIN ST	3,4,5,6
SCHOOL ST	3,4,5,7
SCRANTON LN	1
SENECAL WAY	16
SEWARD HILL RD	11,12
SHEDD PL	4,5
STOCKER LN	8
STORK VIEW LN	3
SUGAR HILL RD	10,22,12,16
TAFT TER	5

ROAD NAME	PAGE(S)
THURLOW RD	3
TIFFT RD	14
TINMOUTH POND TRL	14
TOWN HWY 39	15,17
TOWN HWY 40	15
TOWN HWY 68	6
TRAVERS RD	3
US ROUTE 7 S	3,6,9,13,14
VAN WYCK RD	7
VILLAGE ST	11,12
VT ROUTE 103	8,11,12
VT ROUTE 140 E	14,8,10,11,12
VT ROUTE 140 W	3,4,5,6,9
W HILL RD	6,9,13,14
W VIEW RD	3
WALDO LN	3,4,6
WALLINGFORD POND RD	11,15,16
WALLY LN	1
WESTON RD ROUTE 155	8,12
WHITE ROCKS PICNIC RD	10
WHITE TAIL DR	13
WICKHAM LN	6
WILLOW HTS	1





**CLARENDON**

Page 21  
ESN 222  
LAW : RUTLAND VSP  
FIRE : CLARENDON FD  
EMS : REGIONAL AMB  
EMS2 : NONE LISTED

ESN 375  
LAW : RUTLAND VSP  
FIRE : WALLINGFORD FD  
EMS : WALLINGFORD RESCUE  
EMS2 : NONE LISTED

**WALLINGFORD**



0 0.13 0.25 0.5 Miles

1 inch equals 750 feet

9/16/2024

**WALLINGFORD**

ESN 222  
LAW : RUTLAND VSP  
FIRE : CLARENDON FD  
EMS : REGIONAL AMB  
EMS2 : NONE LISTED

CLARENDON

Wallingford Municipal Forest

WALLINGFORD Page 2

ESN 375  
LAW : RUTLAND VSP  
FIRE : WALLINGFORD FD  
EMS : WALLINGFORD RESCUE  
EMS2 : NONE LISTED

HAVEN HILL RD

EAST ST

SCRANTON LN

EAST ST

Long Trail / Appalachian Trail

798 880 900 955

515

358

356

1236

322

226

181

84

53

51

1261

1209

1177

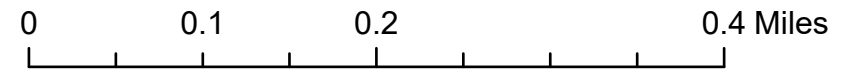
1174

923

965

853

844



1 inch equals 583 feet

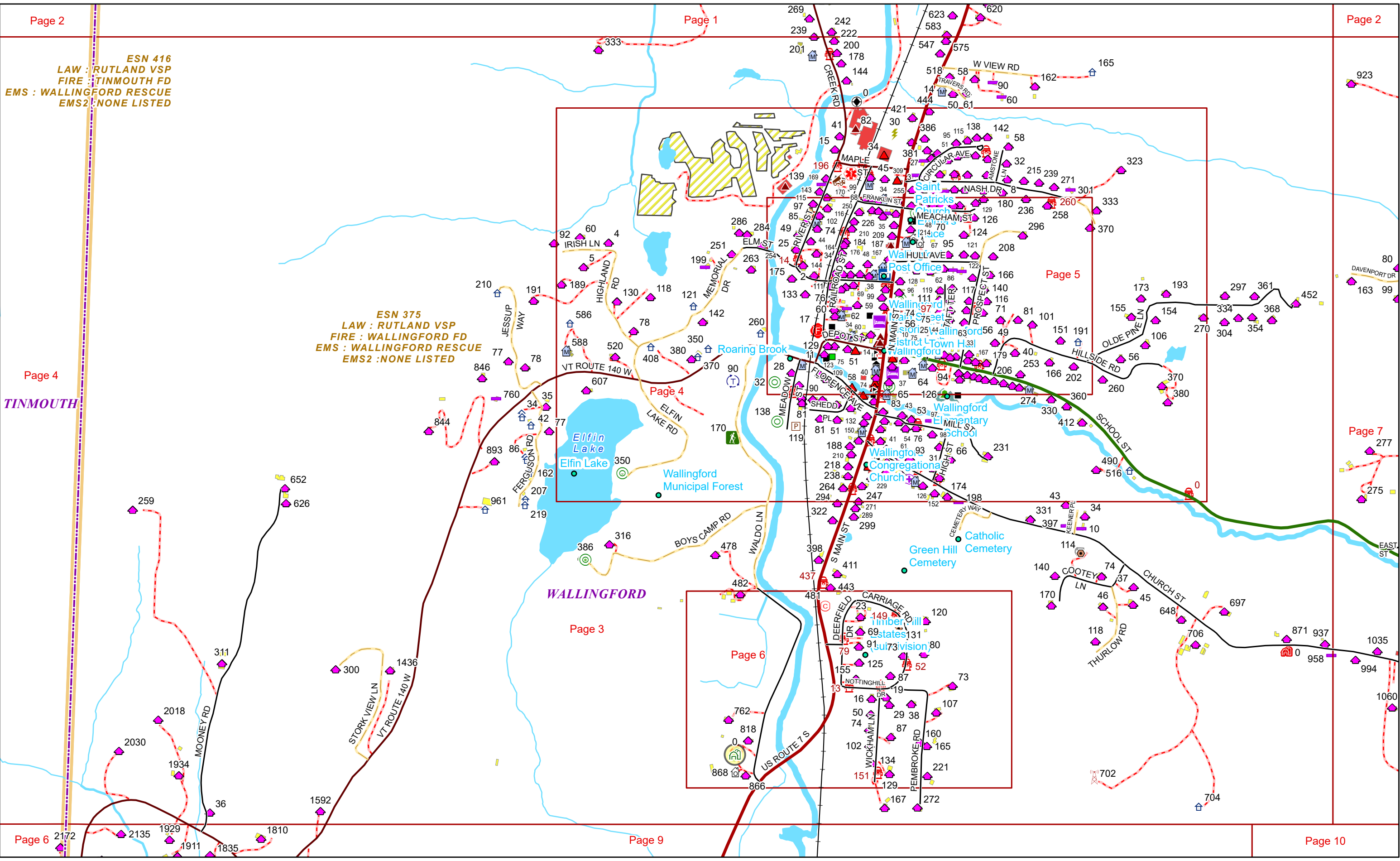
9/16/2024

WALLINGFORD

ESN 416  
LAW : RUTLAND VSP  
FIRE : TINMOUTH FD  
EMS : WALLINGFORD RESCUE  
EMS2 : NONE LISTED

ESN 375  
LAW : RUTLAND VSP  
FIRE : WALLINGFORD FD  
EMS : WALLINGFORD RESCUE  
EMS2 : NONE LISTED

TINMOUTH



0 0.15 0.3 0.6 Miles 1 inch equals 833 feet

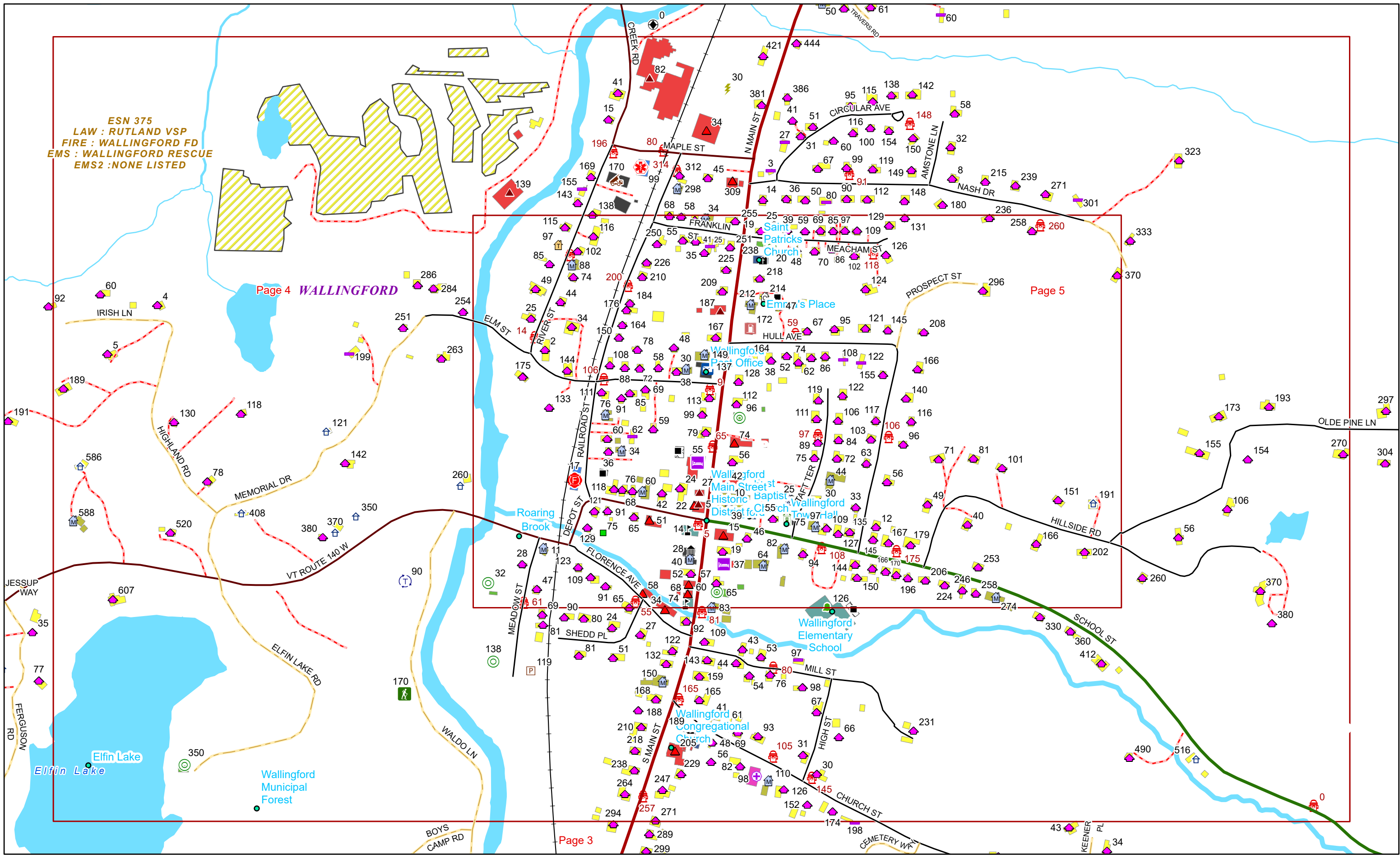
9/16/2024

**WALLINGFORD**

**Page: 3**



ESN 375  
LAW : RUTLAND VSP  
FIRE : WALLINGFORD FD  
EMS : WALLINGFORD RESCUE  
EMS2 : NONE LISTED

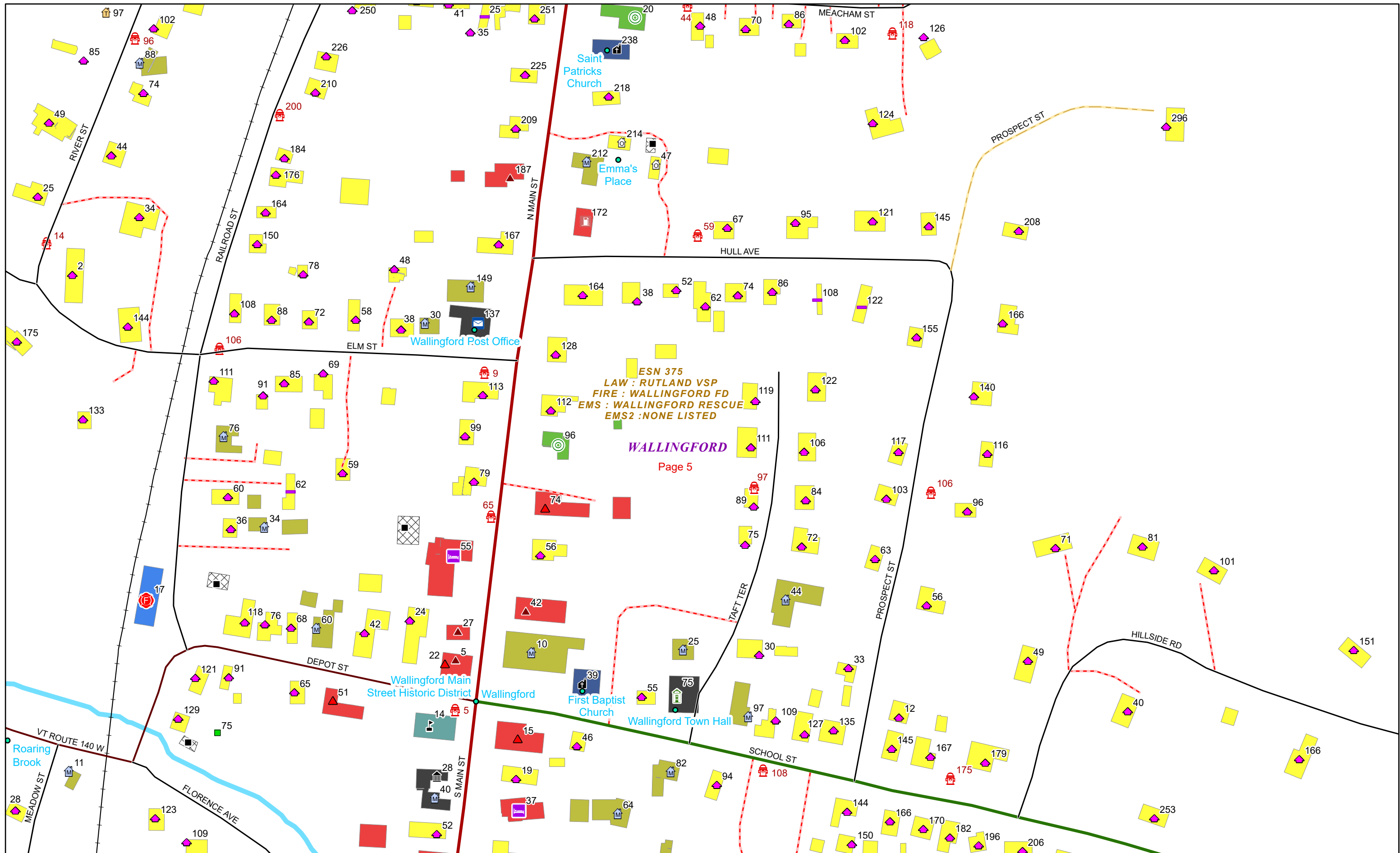


0 0.07 0.15 0.3 Miles 1 inch equals 417 feet

9/16/2024

**WALLINGFORD**

**Page: 4**



**WALLINGFORD**

Page 5

ESN 375  
LAW : RUTLAND VSP  
FIRE : WALLINGFORD FD  
EMS : WALLINGFORD RESCUE  
EMS2 : NONE LISTED



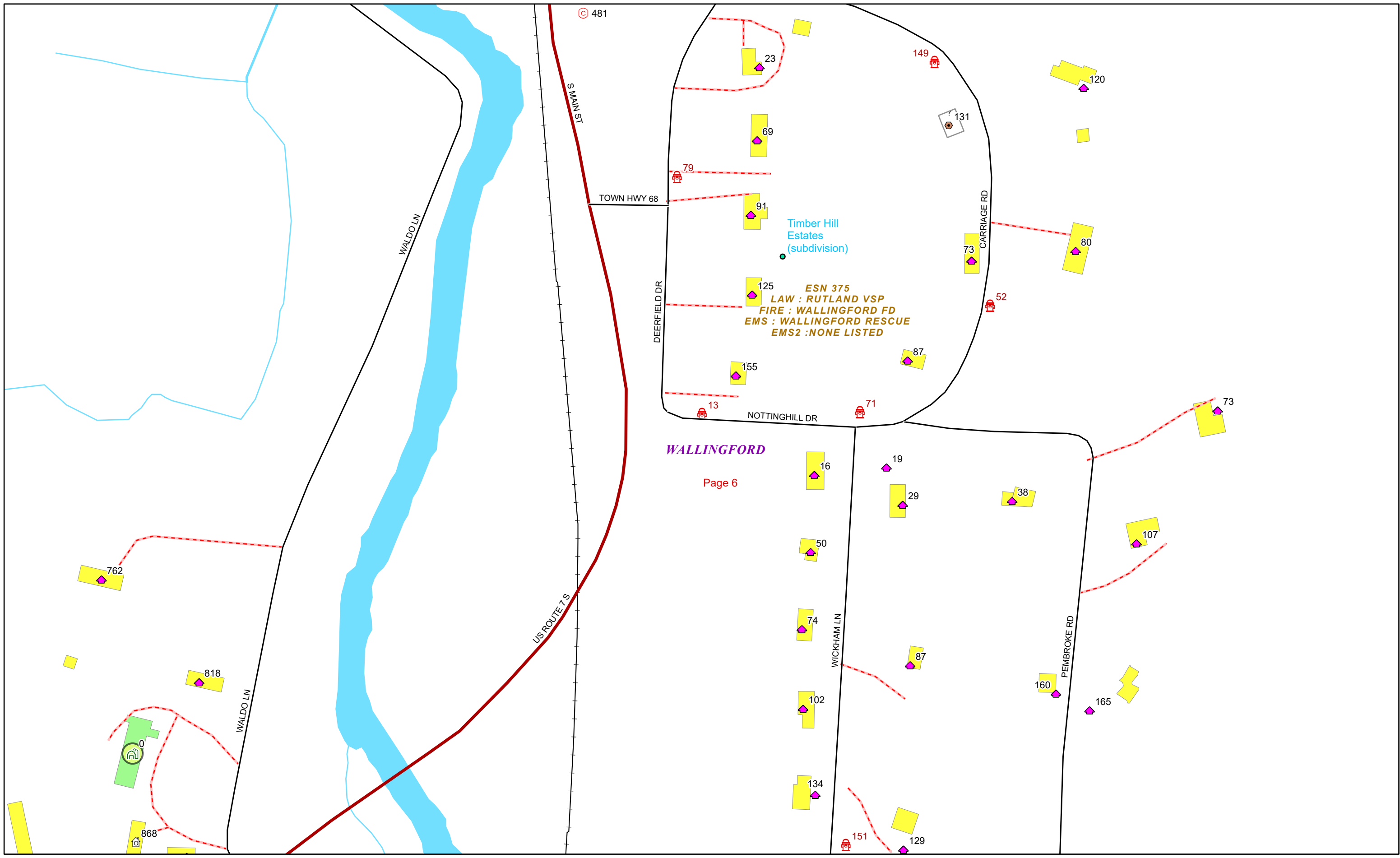
0 0.03 0.06 0.11 Miles

1 inch equals 167 feet

9/16/2024

**WALLINGFORD**

**Page: 5**



**WALLINGFORD**

Page 6



0 0.03 0.06 0.11 Miles

1 inch equals 167 feet

9/16/2024

**WALLINGFORD**

**Page: 6**

ESN 380  
LAW : RUTLAND VSP  
FIRE : SHREWSBURY FD  
EMS : REGIONAL AMB  
EMS2 : NONE LISTED


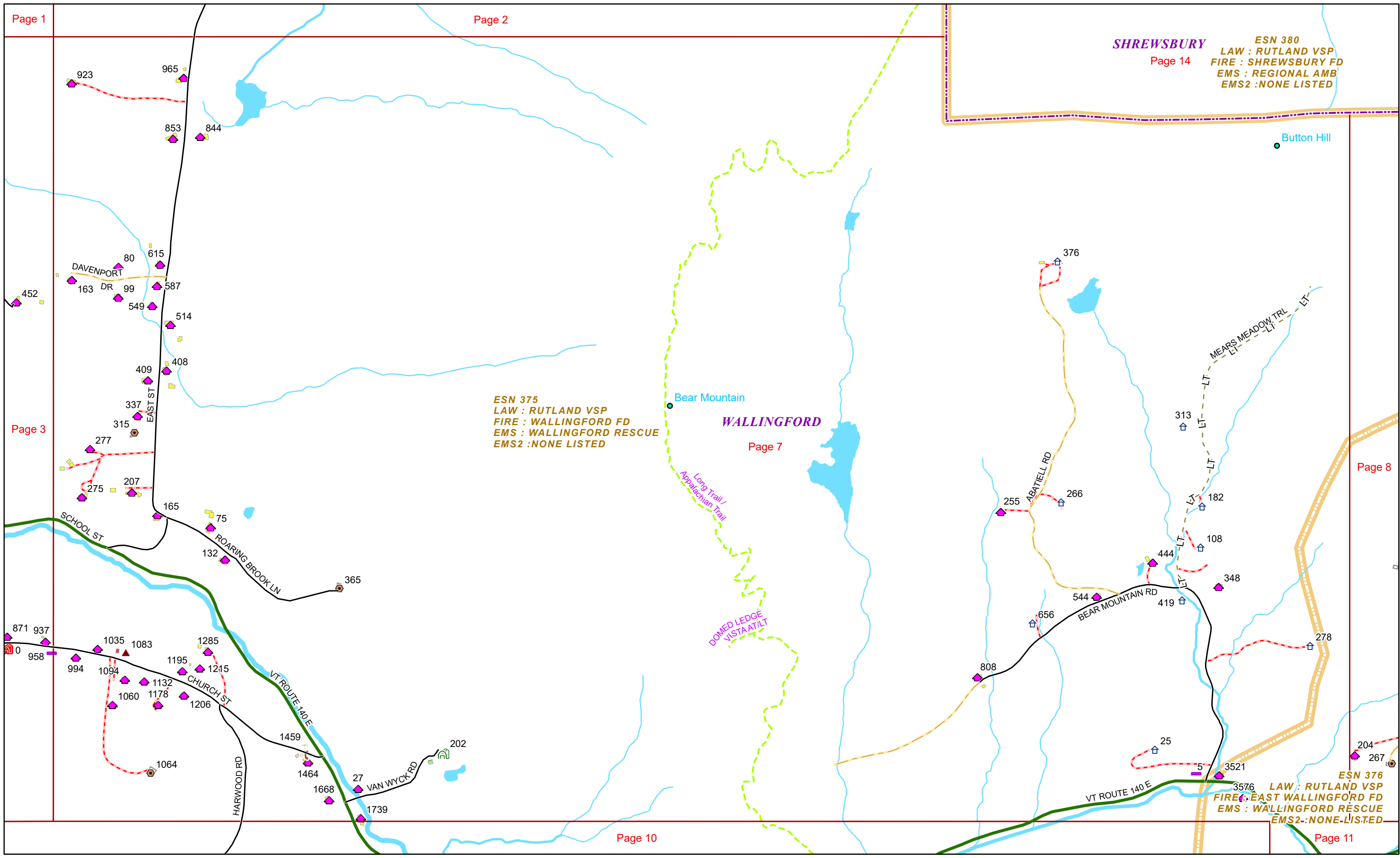
Button Hill

ESN 375  
LAW : RUTLAND VSP  
FIRE : WALLINGFORD FD  
EMS : WALLINGFORD RESCUE  
EMS2 : NONE LISTED

Bear Mountain

WALLINGFORD

ESN 376  
LAW : RUTLAND VSP  
FIRE : EAST WALLINGFORD FD  
EMS : WALLINGFORD RESCUE  
EMS2 : NONE LISTED



9/16/2024

**WALLINGFORD**



SHREWSBURY

ESN 380  
LAW : RUTLAND VSP  
FIRE : SHREWSBURY FD  
EMS : REGIONAL AMB  
EMS2 : NONE LISTED


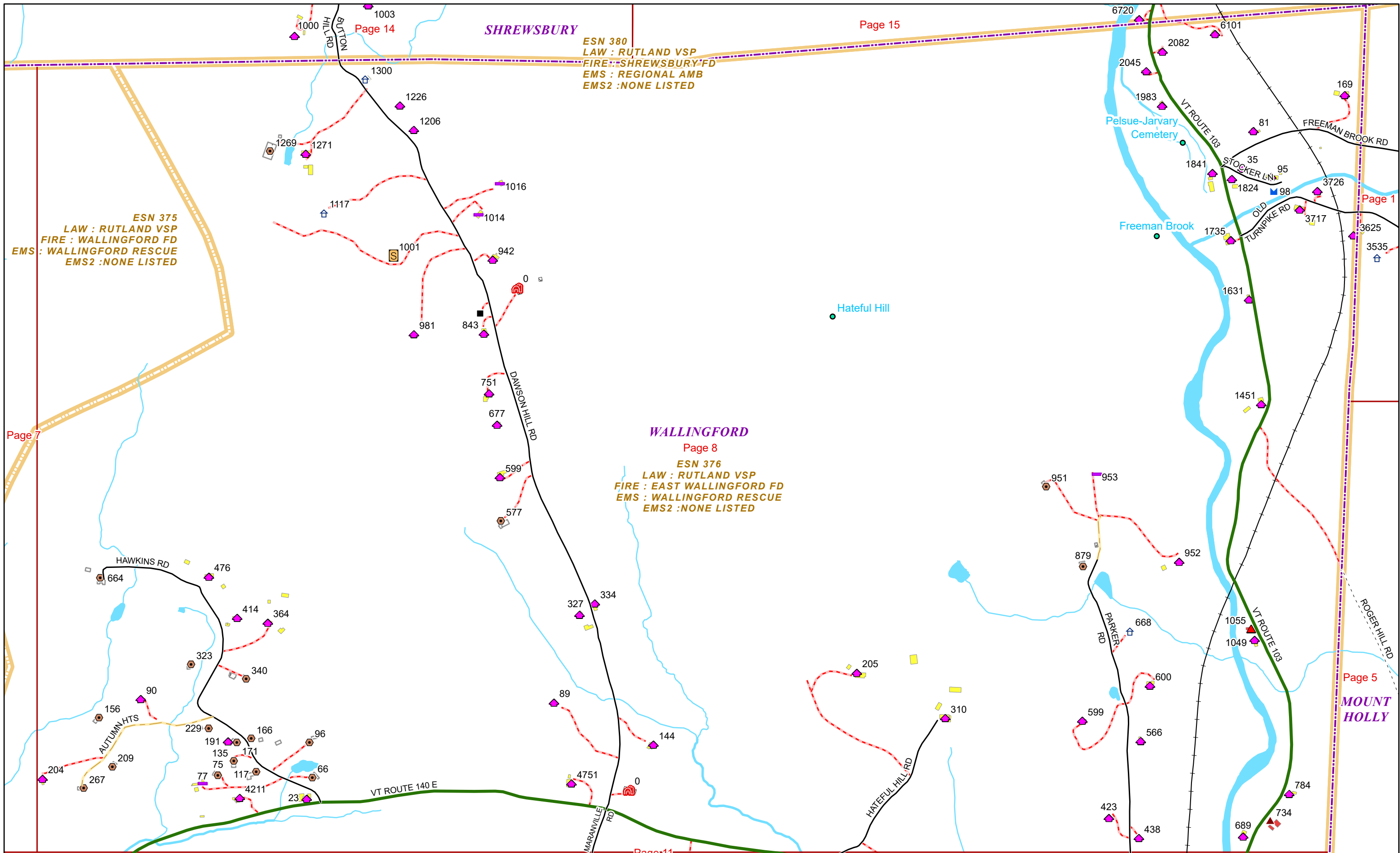
Page 15

ESN 375  
LAW : RUTLAND VSP  
FIRE : WALLINGFORD FD  
EMS : WALLINGFORD RESCUE  
EMS2 : NONE LISTED

WALLINGFORD

Page 8  
ESN 376  
LAW : RUTLAND VSP  
FIRE : EAST WALLINGFORD FD  
EMS : WALLINGFORD RESCUE  
EMS2 : NONE LISTED

MOUNT HOLLY




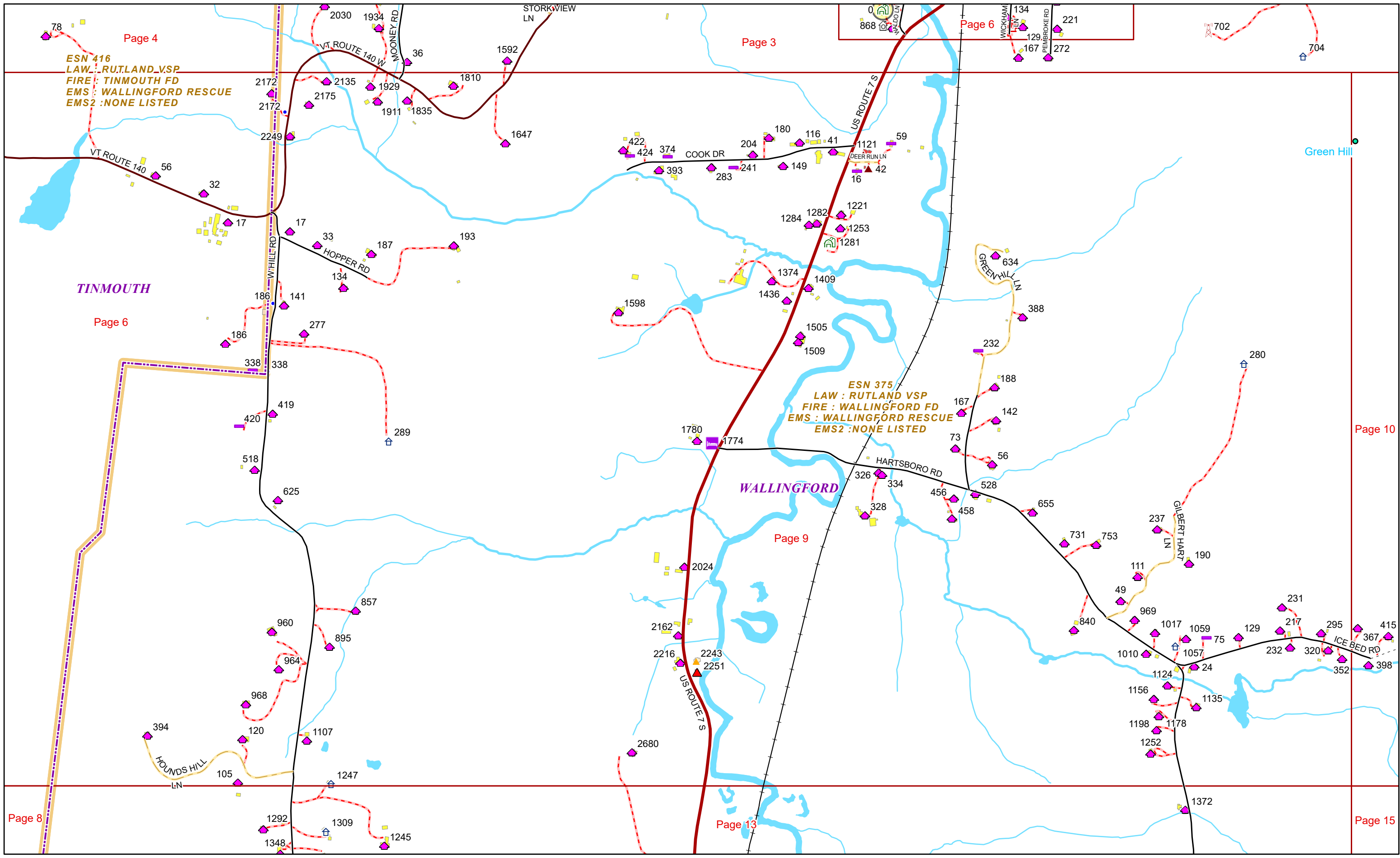
1 inch equals 750 feet

9/16/2024

**WALLINGFORD**

**Page: 8**



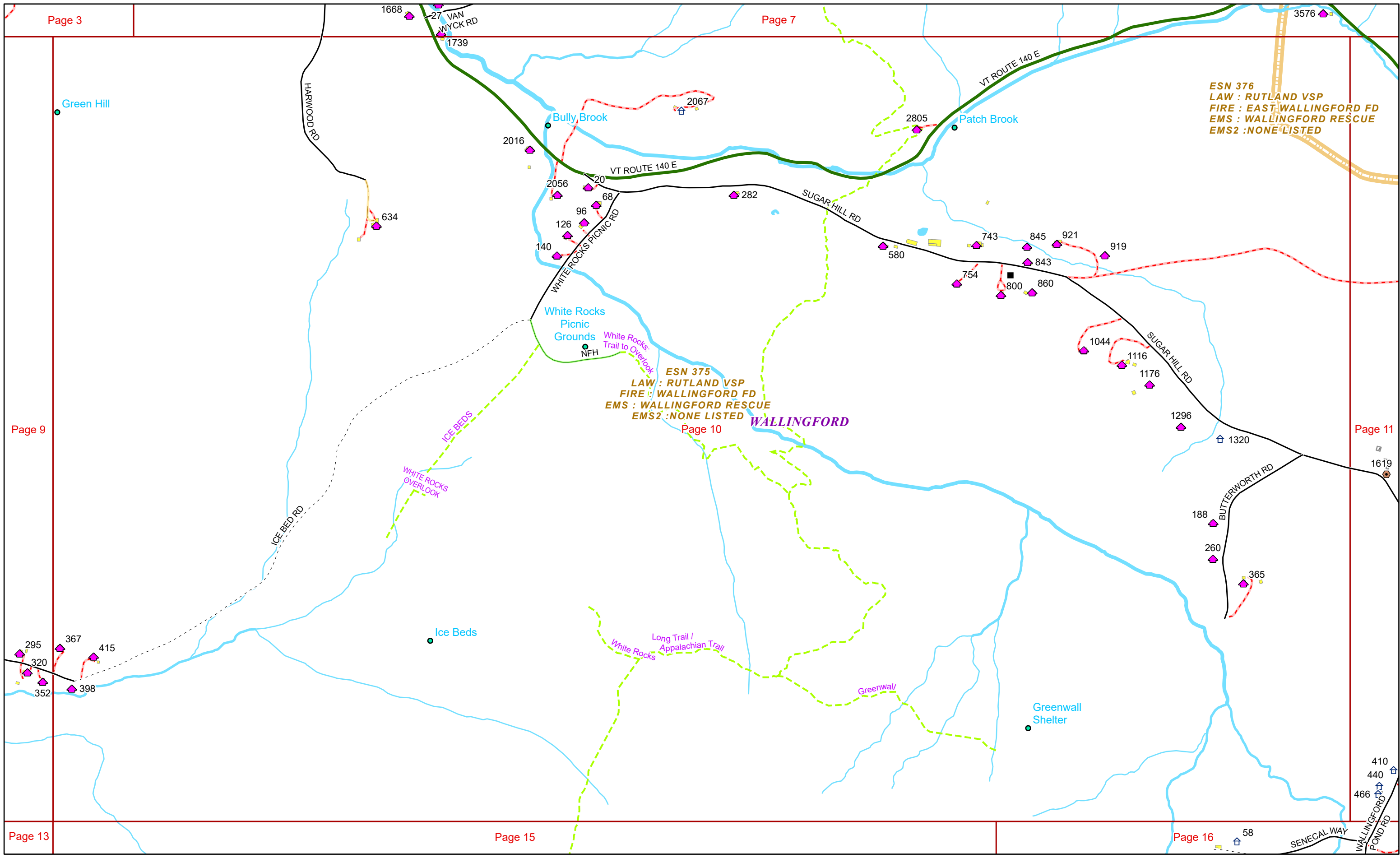


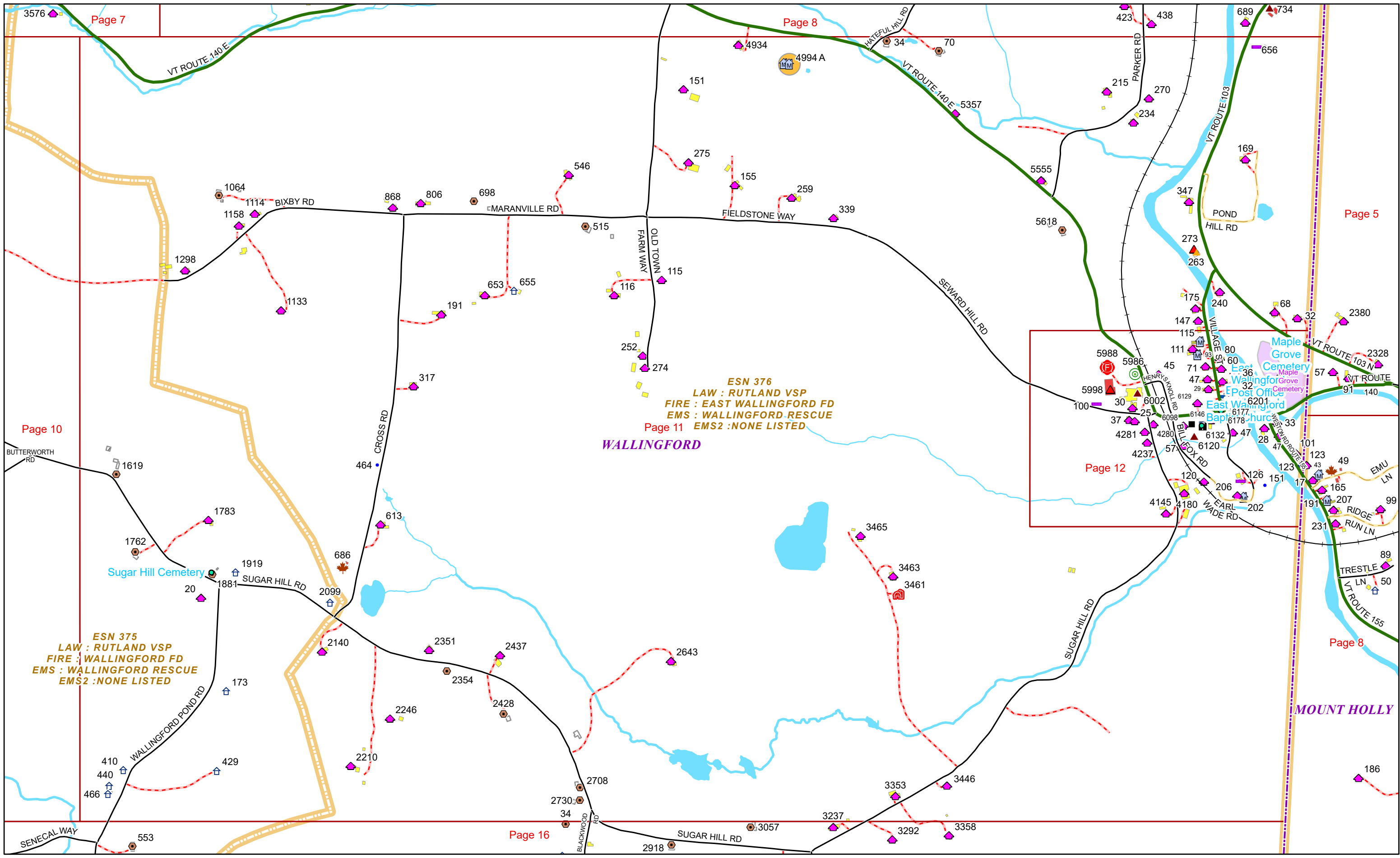
1 inch equals 917 feet

9/16/2024

**WALLINGFORD**


**Page: 9**





**ESN 376**  
**LAW : RUTLAND VSP**  
**FIRE : EAST WALLINGFORD FD**  
**EMS : WALLINGFORD RESCUE**  
**Page 11 EMS2 : NONE LISTED**  
**WALLINGFORD**

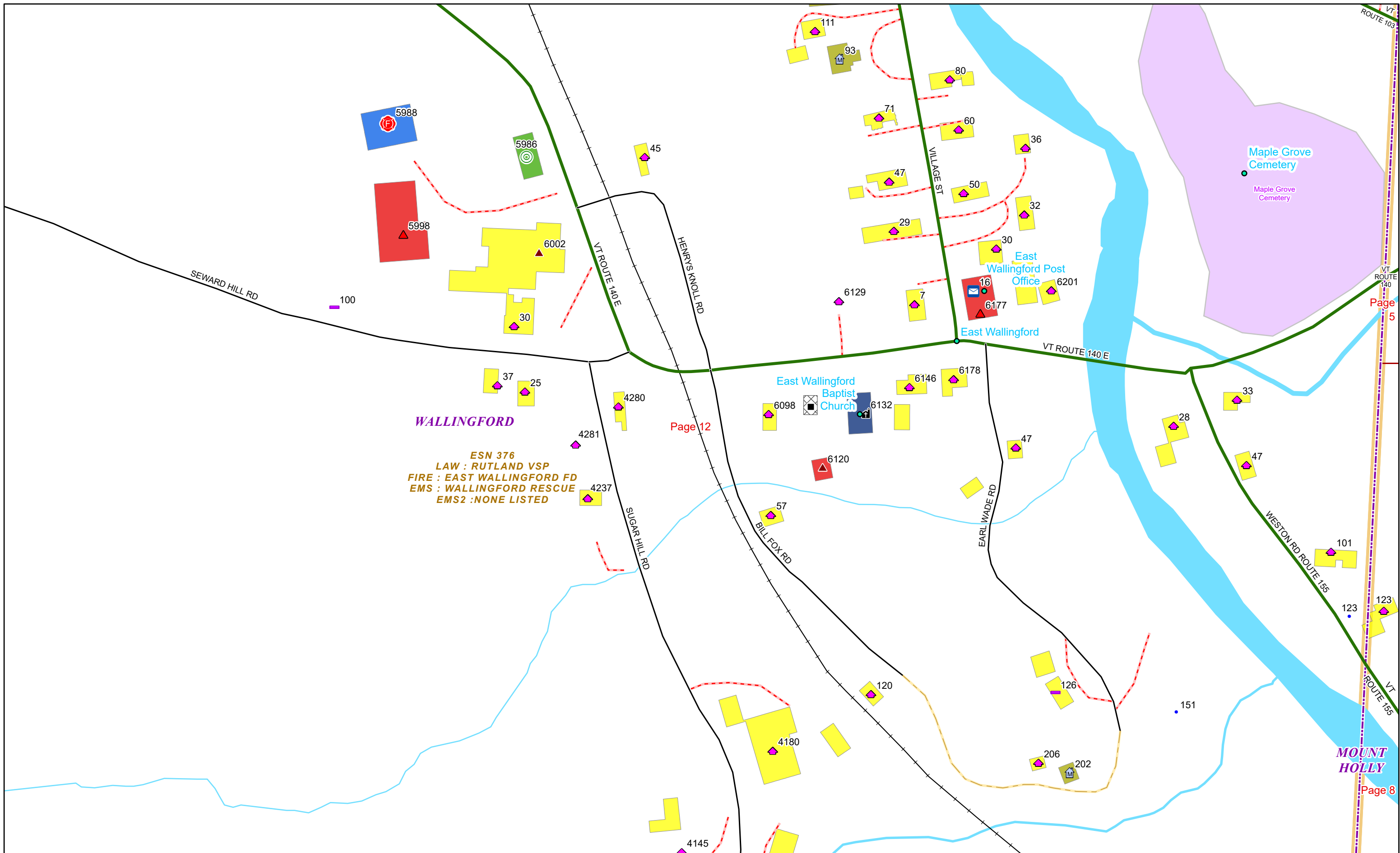
**ESN 375**  
**LAW : RUTLAND VSP**  
**FIRE : WALLINGFORD FD**  
**EMS : WALLINGFORD RESCUE**  
**EMS2 : NONE LISTED**



**9/16/2024**

**WALLINGFORD**

**Page: 11**



0 0.03 0.06 0.11 Miles

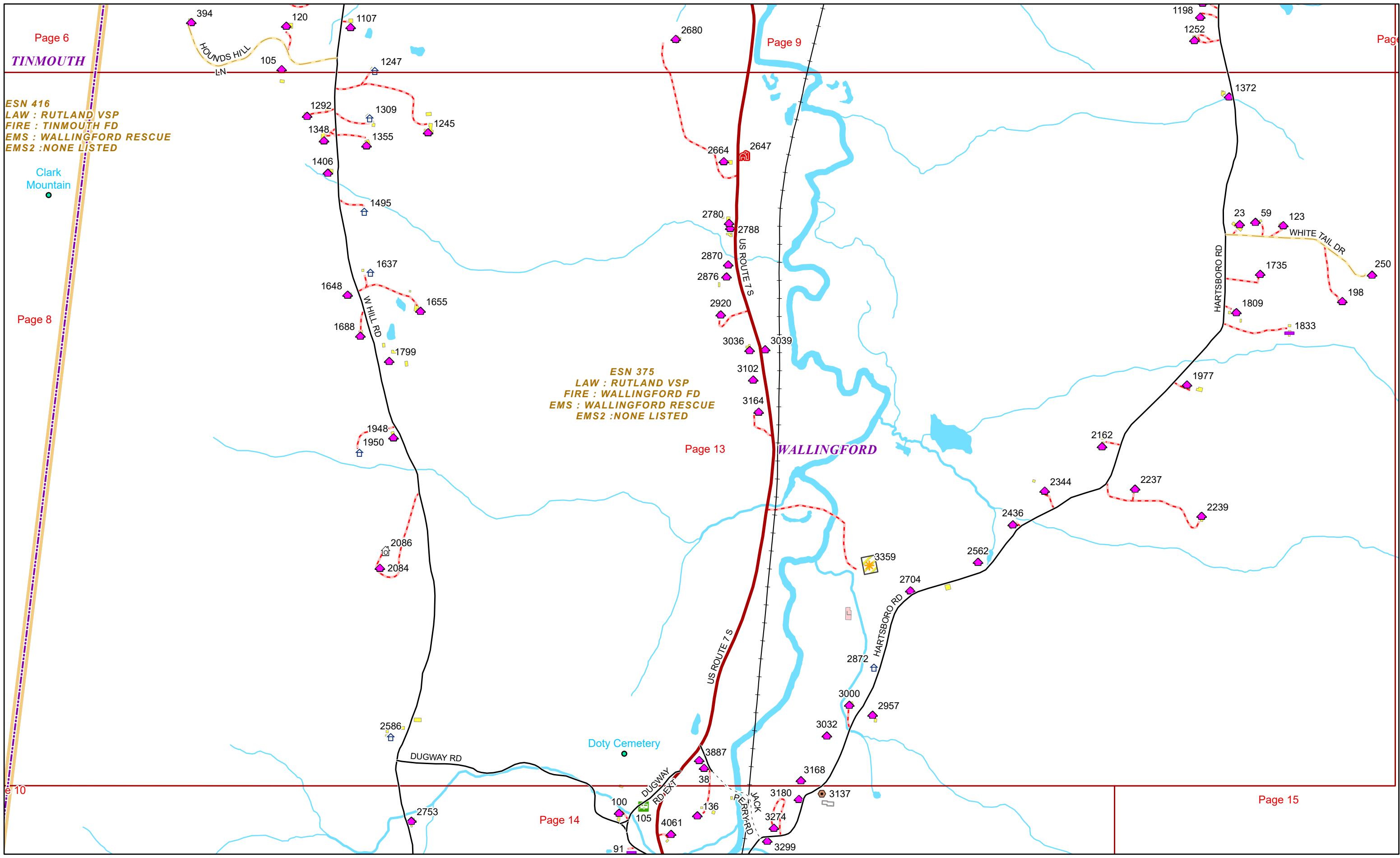
1 inch equals 167 feet

9/16/2024

**WALLINGFORD**

**Page: 12**





Page 6  
**TINMOUTH**  
ESN 416  
LAW : RUTLAND VSP  
FIRE : TINMOUTH FD  
EMS : WALLINGFORD RESCUE  
EMS2 : NONE LISTED

ESN 375  
LAW : RUTLAND VSP  
FIRE : WALLINGFORD FD  
EMS : WALLINGFORD RESCUE  
EMS2 : NONE LISTED



0 0.15 0.3 0.6 Miles


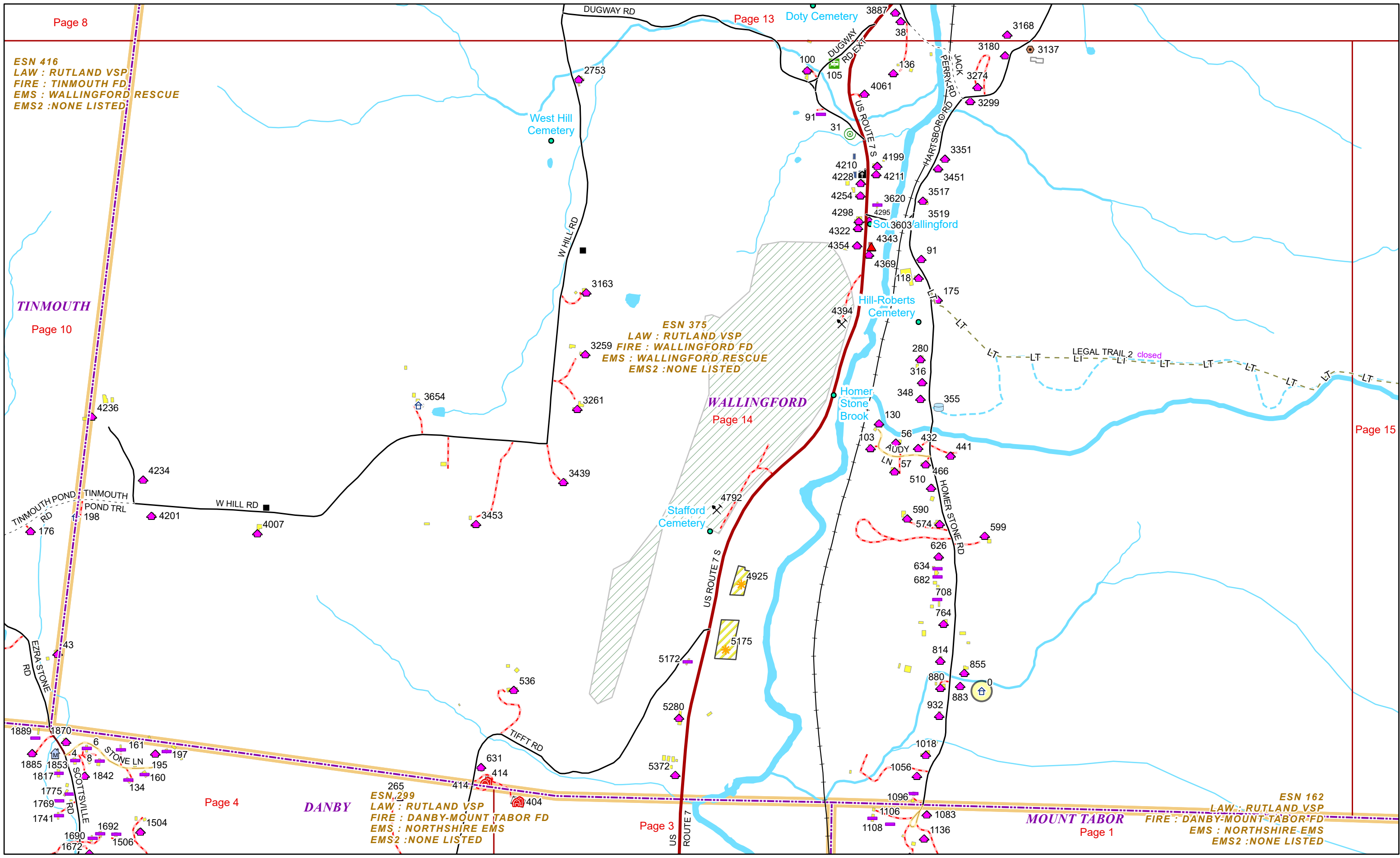
1 inch equals 917 feet

9/16/2024

**WALLINGFORD**

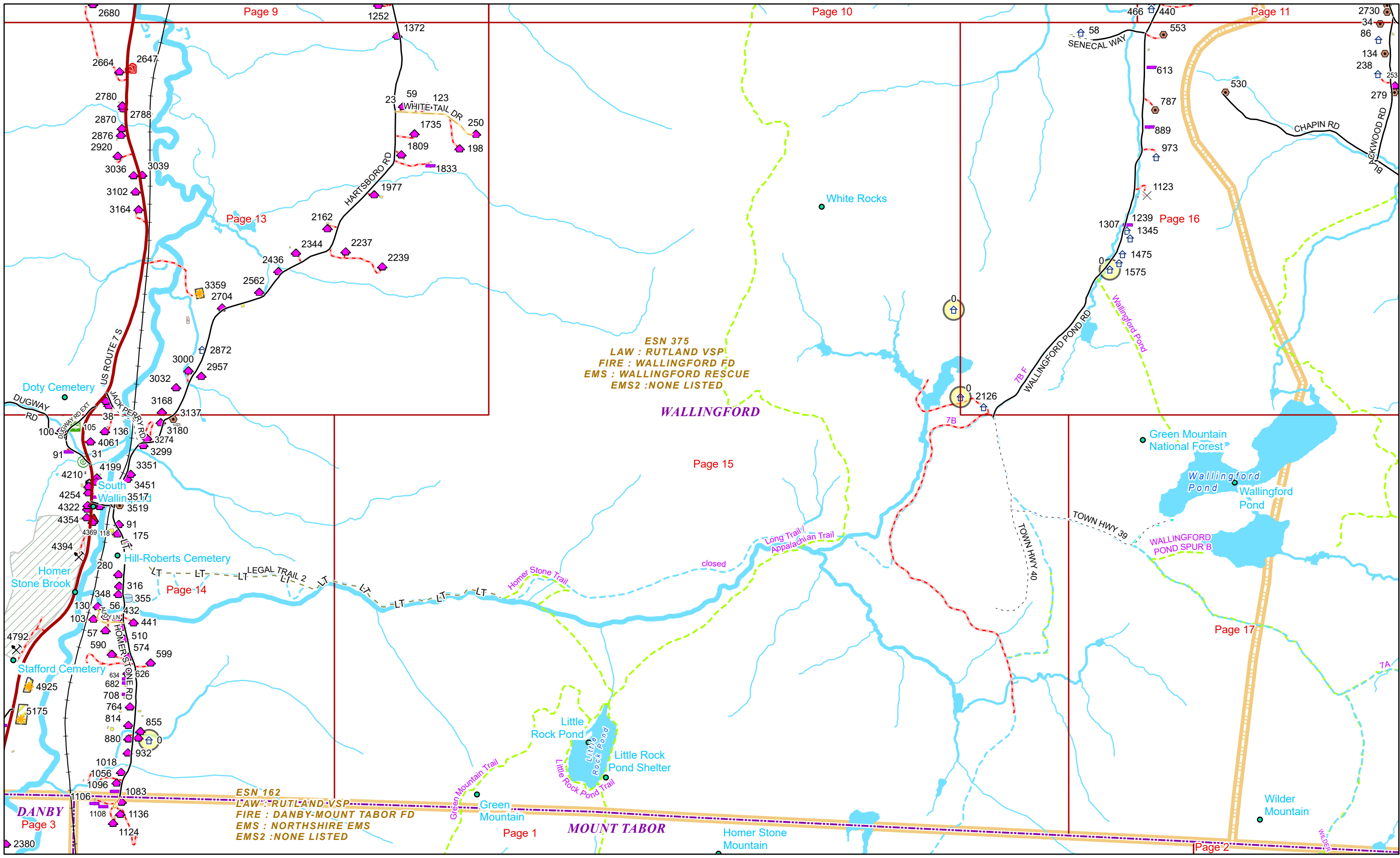
**Page: 13**





9/16/2024

**WALLINGFORD**



ESN 375  
LAW : RUTLAND VSP  
FIRE : WALLINGFORD FD  
EMS : WALLINGFORD RESCUE  
EMS2 : NONE LISTED

ESN 162  
LAW : RUTLAND VSP  
FIRE : DANBY-MOUNT TABOR FD  
EMS : NORTHSHIRE EMS  
EMS2 : NONE LISTED

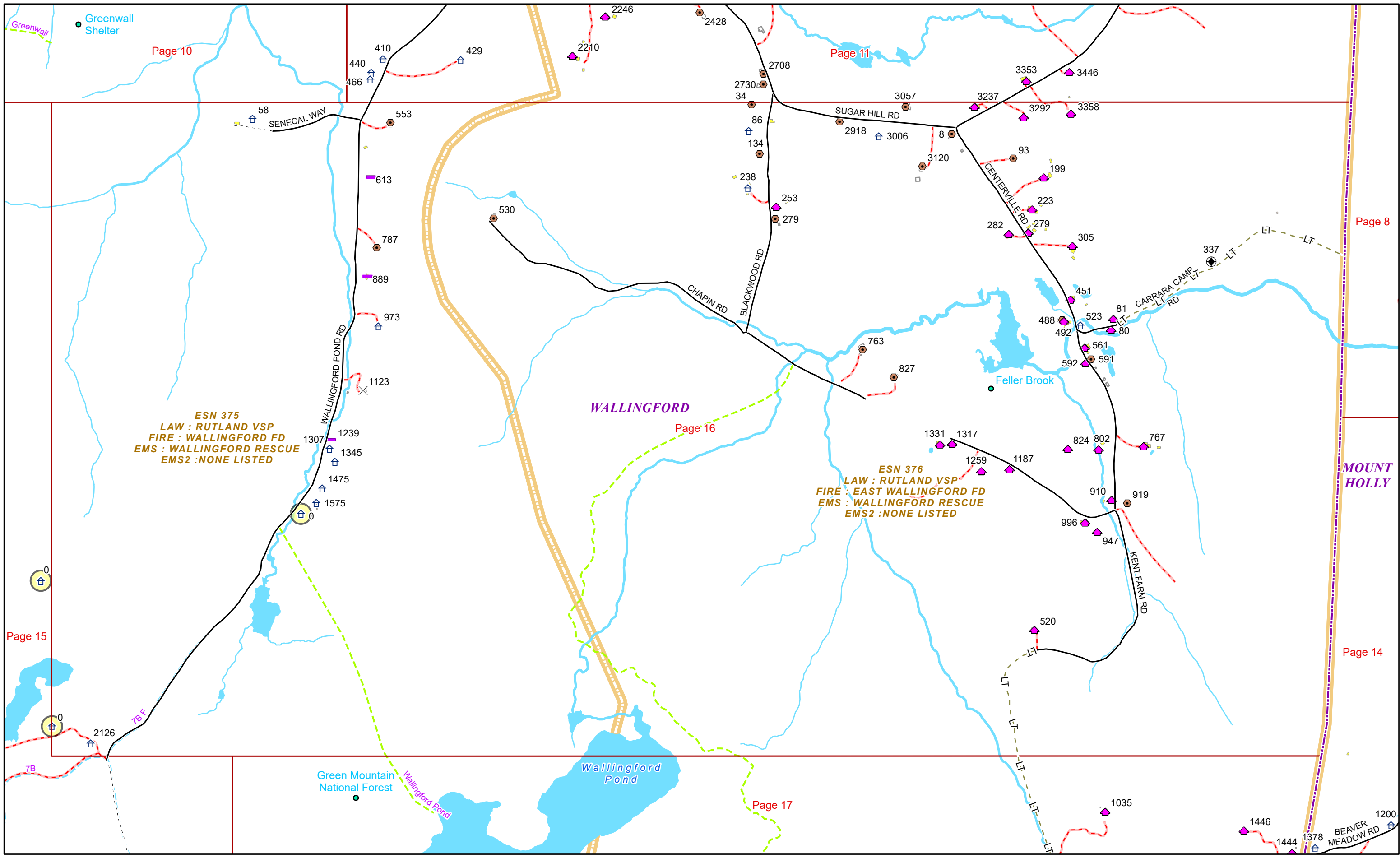


0 0.3 0.6 1.2 Miles 1 inch equals 1,667 feet

9/16/2024

**WALLINGFORD**

**Page: 15**



ESN 375  
 LAW : RUTLAND VSP  
 FIRE : WALLINGFORD FD  
 EMS : WALLINGFORD RESCUE  
 EMS2 : NONE LISTED

ESN 376  
 LAW : RUTLAND VSP  
 FIRE : EAST WALLINGFORD FD  
 EMS : WALLINGFORD RESCUE  
 EMS2 : NONE LISTED

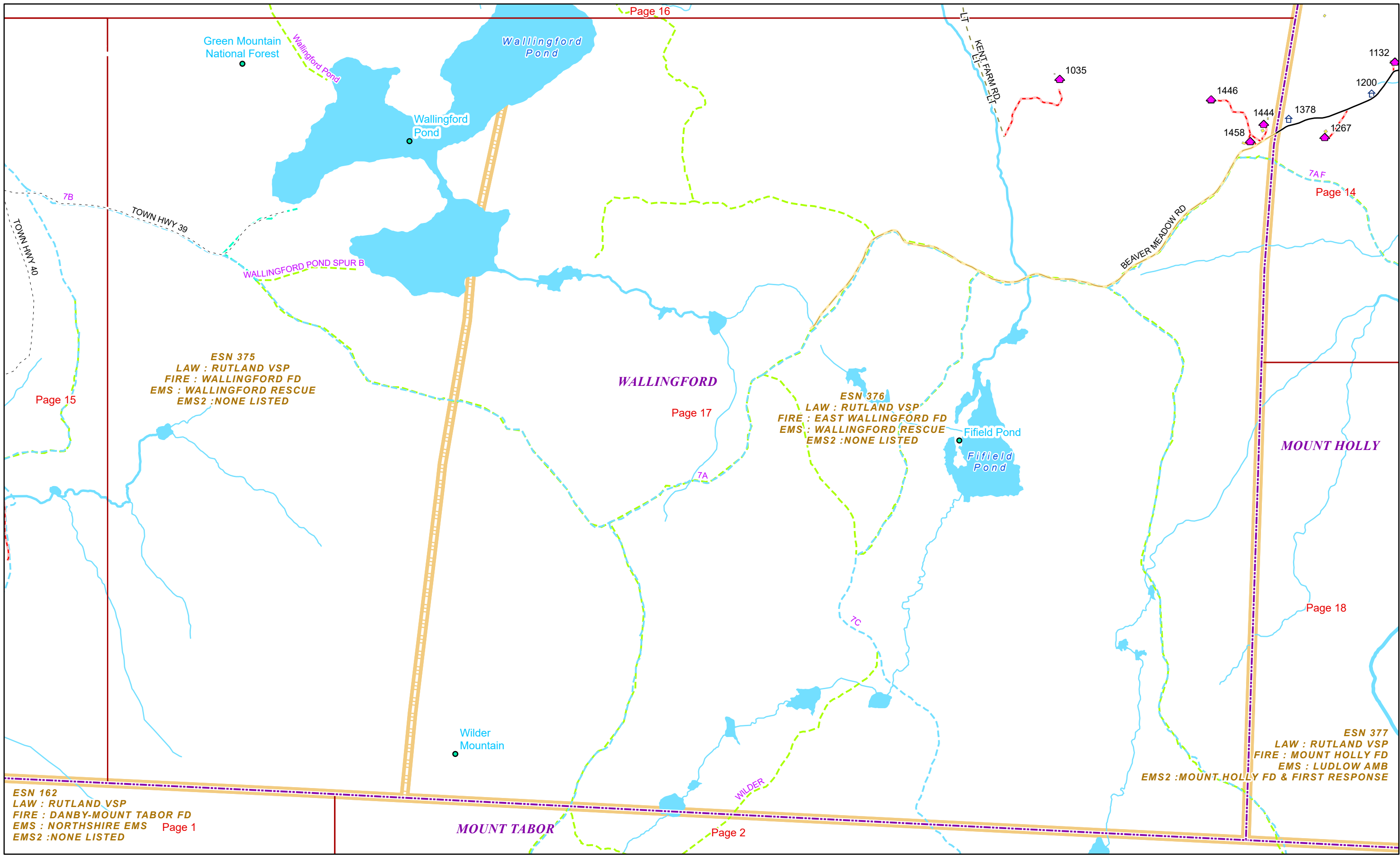


0 0.17 0.35 0.7 Miles

1 inch equals 1,000 feet

9/16/2024

**WALLINGFORD**

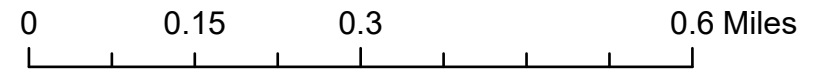


ESN 375  
 LAW : RUTLAND VSP  
 FIRE : WALLINGFORD FD  
 EMS : WALLINGFORD RESCUE  
 EMS2 : NONE LISTED

ESN 376  
 LAW : RUTLAND VSP  
 FIRE : EAST WALLINGFORD FD  
 EMS : WALLINGFORD RESCUE  
 EMS2 : NONE LISTED

ESN 162  
 LAW : RUTLAND VSP  
 FIRE : DANBY-MOUNT TABOR FD  
 EMS : NORTHSHIRE EMS  
 EMS2 : NONE LISTED

ESN 377  
 LAW : RUTLAND VSP  
 FIRE : MOUNT HOLLY FD  
 EMS : LUDLOW AMB  
 EMS2 : MOUNT HOLLY FD & FIRST RESPONSE



1 inch equals 917 feet

9/16/2024

**WALLINGFORD**

**Page: 17**