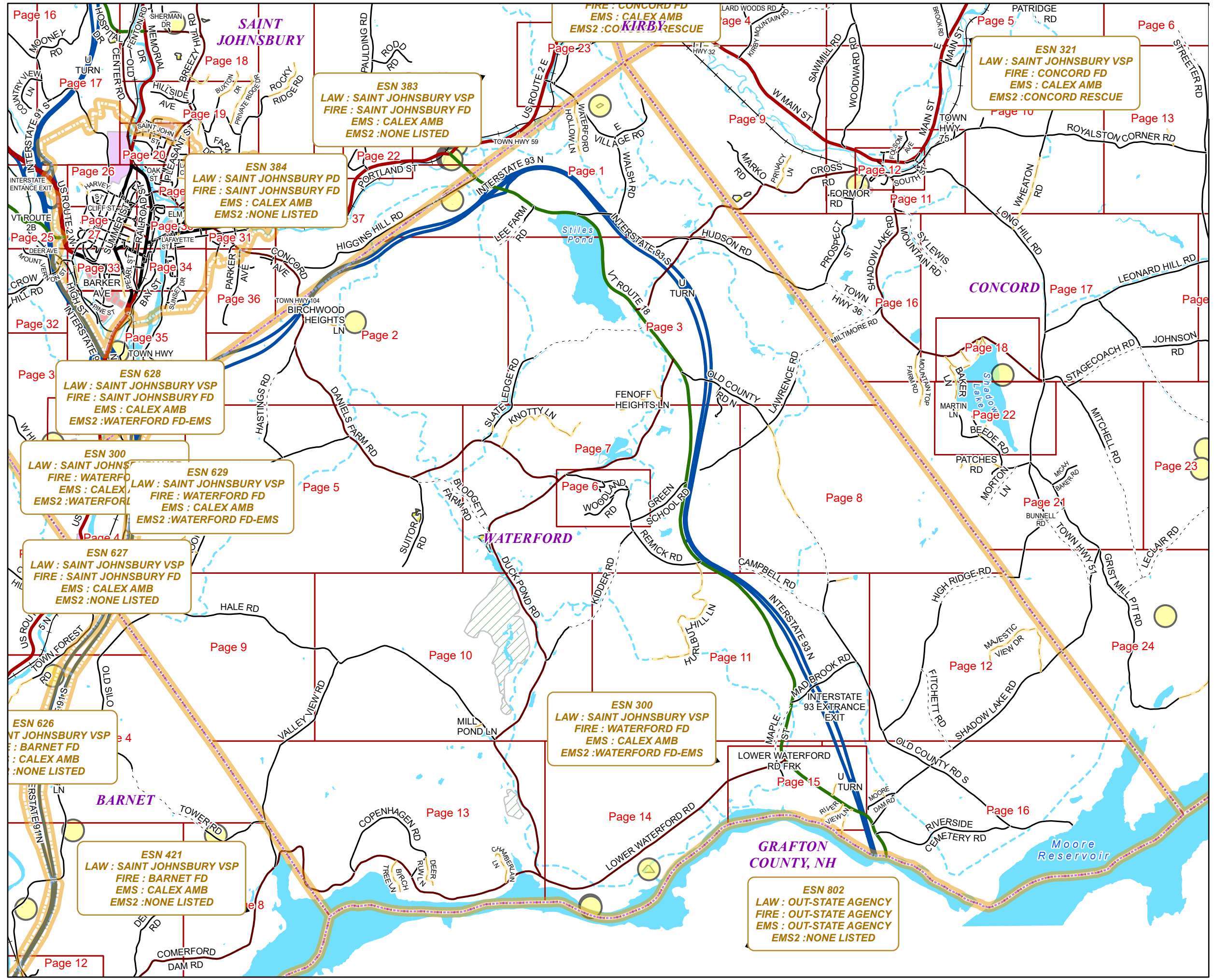


WATERFORD




911 Mapbook with GIS Data
Use constraints: The 911 related data layers (Esites, Landmarks, Roads, Driveways, Footprints, Atlas Sheets, ESZ, etc.) were developed and designed for 911 purposes only. The user should understand that the nature of the 911 data layers means they are never complete. Each municipal government is responsible for maintenance of the 911 database. Other data (non-911 related) used in the Vermont 911 Mapbook is acquired from the Vermont Center for Geographic Information (VCGI) (vcgi.vermont.gov) and other Vermont organizations.

Disclaimer:
This Vermont 911 Mapbook and Public GIS data is for general reference only. Data layers that appear on the map may or may not be accurate, current, or otherwise reliable. The Enhanced 911 Board and the State of Vermont make no representations of any kind, including but not limited to the warranties of merchantability or fitness for a particular use, nor are any such warranties to be implied with respect to the GIS data and Mapbook.

For questions/updates, contact:
Vermont Enhanced 911 Board
6 Baldwin St – 2nd Floor
Montpelier VT 05633-7960

Phone: 802-828-4911
Email: e911.info@vermont.gov
Web site: e911.vermont.gov



























9/16/2024



























































Legend





























ESITES




























SITETYPE

-  **COMMERCIAL
-  **CULTURAL
-  **EDUCATIONAL
-  **GOVERNMENT
-  **INDUSTRIAL
-  **OTHER COMMERCIAL
-  **PUBLIC GATHERING
-  **UTILITY
-  ABANDONED
-  ACCESS POINT
-  ACCESSORY BARN
-  ACCESSORY BUILDING
-  AIR SUPPORT / MAINTENANCE FACILITY
-  AIR TRAFFIC CONTROL CENTER / COMMAND CENTER
-  AIRPORT TERMINAL
-  AMBULANCE SERVICE
-  AUDITORIUM / CONCERT HALL / THEATER / OPERA HOUSE
-  BANK
-  BOAT RAMP / DOCK
-  BORDER CROSSING
-  BORDER PATROL
-  BREWERY
-  BUS STATION / DISPATCH FACILITY
-  CAMP
-  CAMPGROUND
-  CEMETERY

-  CITY / TOWN HALL
-  COAST GUARD
-  COLLEGE / UNIVERSITY
-  COMMERCIAL CONSTRUCTION SERVICE
-  COMMERCIAL FARM
-  COMMERCIAL GARAGE
-  COMMERCIAL W/RESIDENCE
-  COMMUNICATION BOX
-  COMMUNICATION TOWER
-  COMMUNITY / RECREATION FACILITY
-  CONDOMINIUM
-  COURT HOUSE
-  CUSTOMS SERVICE
-  DAY CARE FACILITY
-  DEVELOPMENT SITE
-  EBS TOWER
-  EMERGENCY PHONE / CALLBOX
-  FAIR / EXHIBITION/ RODEO GROUNDS
-  FERRY TERMINAL / DISPATCH FACILITY
-  FIRE STATION
-  FISH FARM / HATCHERY
-  FITNESS FACILITY
-  FOOD DISTRIBUTION CENTER
-  GAS STATION
-  GATED W/BUILDING
-  GATED W/O BUILDING
-  GOLF COURSE
-  GRAVEL PIT / QUARRY / MINE

-  GREENHOUSE / NURSERY
-  GROCERY STORE
-  HARBOR / MARINA
-  HAZARDOUS MATERIALS FACILITY
-  HAZARDOUS STORAGE FACILITY
-  HEALTH CLINIC
-  HELIPAD / HELIPORT / HELISPOT
-  HISTORIC SITE / POINT OF INTEREST
-  HOSPITAL / MEDICAL CENTER
-  HOUSE OF WORSHIP
-  HYDROELECTRIC FACILITY
-  ICE ARENA
-  INSTITUTIONAL RESIDENCE / DORM / BARRACKS
-  LANDFILL
-  LAW ENFORCEMENT
-  LIBRARY
-  LODGING B&B / HOTEL / MOTEL / INN
-  LOOKOUT TOWER
-  LUMBER MILL / SAW MILL
-  MANUFACTURING FACILITY
-  MOBILE HOME
-  MORGUE
-  MULTI-FAMILY DWELLING
-  MUSEUM
-  NATIONAL GUARD /
-  NUCLEAR FACILITY
-  NURSING HOME / LONG TERM CARE
-  OFFICE BUILDING

-  OIL / GAS FACILITY
-  OTHER
-  OTHER RESIDENTIAL
-  OUTPATIENT CLINIC
-  PARK AND RIDE / COMMUTER
-  PHARMACY
-  PICNIC AREA
-  POST OFFICE
-  PRISON / CORRECTIONAL FACILITY
-  PRIVATE AND EXPRESS SHIPPING FACILITY
-  PSAP
-  PUBLIC BEACH
-  PUBLIC TELEPHONE
-  PUBLIC WATER SUPPLY INTAKE
-  PUBLIC WATER SUPPLY WELL
-  PUMP STATION
-  RACE TRACK / DRAGSTRIP
-  RAILROAD STATION
-  RESIDENTIAL FARM
-  REST STOP / ROADSIDE PARK
-  RESTAURANT
-  RETAIL FACILITY
-  RV HOOKUP
-  SCHOOL K / 12
-  SEASONAL HOME
-  SHOOTING RANGE
-  SINGLE FAMILY DWELLING
-  SKI AREA / ALPINE





-  SOLAR FACILITY
-  SPORTS ARENA /
-  STATE CAPITOL
-  STATE GARAGE
-  STATE GOVERNMENT FACILITY
-  STATE PARK
-  STORAGE UNITS
-  SUBSTATION
-  SUGARHOUSE
-  TEMPORARY STRUCTURE
-  TOWN GARAGE
-  TOWN OFFICE
-  TRAILHEAD
-  TRANSFER STATION
-  UNKNOWN
-  US FOREST FACILITY
-  US GOVERNMENT FACILITY
-  UTILITY POLE W/PHONE
-  VETERINARY HOSPITAL / CLINIC
-  VISITOR / INFORMATION CENTER
-  WAREHOUSE
-  WASTE / BIOMASS FACILITY
-  WASTEWATER TREATMENT PLANT
-  WATER TANK
-  WATER TOWER
-  WIND FACILITY / WIND TOWER
-  YOUTH CAMP

Legend

Roads

-  Interstate Highway
-  US Highway
-  State Highway
-  Town Highway Class 1
-  Town Highway Class 2
-  Town Highway Class 3
-  Town Highway Class 4
-  Private
-  Driveway
-  Discontinued Road
-  Legal Trail
-  Ferry
-  Military - no public access
-  National Forest Highway
-  State Forest Highway
-  Proposed
-  Rivers
-  Driveways
- 

Hydrants

-  Drafting Site
-  Dry Hydrant
-  Municipal Hydrant
-  Pressurized Hydrant

Townline





Emergency Service Zones



FootPrints

-  Airport
-  Solar Field
-  Alpine Trail Easiest
-  Alpine Trail Intermediate
-  Alpine Trail Advanced
-  Alpine Trail Expert
-  Alpine Glade Marked
-  Alpine Glade Not Marked
-  Building
-  Farm
-  Golf Course
-  Quarry
-  Park
-  Shopping Center
-  Stadium/Arena
-  Other

Addressing Error

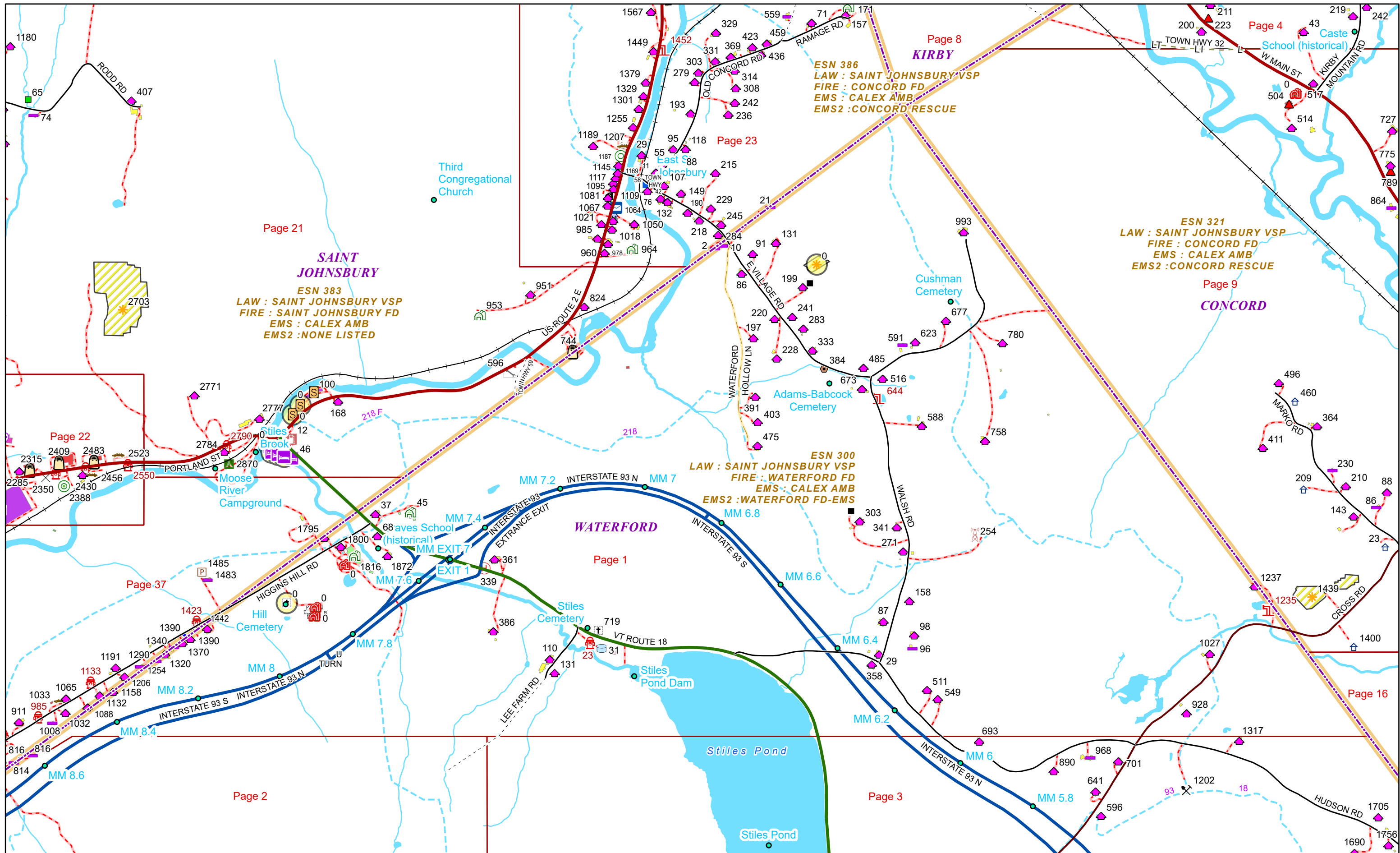
-  Orange - Duplicated Addressed Building
-  Yellow - Unnumbered Building

WATERFORD Road Name Index

ROAD NAME	PAGE(S)
ALDRICH MOUNTAIN LN	16
BIRCH TREE LN	13
BIRCHWOOD HEIGHTS LN	2
BLODGETT FARM RD	5,7
CAMPBELL RD	7,8,11
CHAMBERLAIN LN	13
COPENHAGEN RD	13
CORTLAND HILL RD	6
CROSS RD	1,3,9
DANIELS FARM RD	2,5,6,7
DAVIS LN	7
DEER RUN LN	13
DUCK POND RD	3,6,7,10,13
E VILLAGE RD	1
FENOFF HEIGHTS LN	3,7
FITCHETT RD	12,16
FREEMAN RD	11
GREEN SCHOOL RD	6,7
HALE RD	9,10
HASTINGS RD	2,5
HIGGINS HILL RD	1
HIGH RIDGE RD	12
HILLSIDE LN	4
HUDSON RD	1,3

ROAD NAME	PAGE(S)
HURLBUT HILL LN	7,11
INTERSTATE 91 N	12,9
INTERSTATE 91 S	8,9
INTERSTATE 93 EXTRANCE EXIT	1,4,11
INTERSTATE 93 N	1,2,3,8,7,11,15,16
INTERSTATE 93 S	1,2,3,8,7,11,15,16
KIDDER RD	7,10,11
KNOTTY LN	7
LAWRENCE RD	3,7,8
LEE FARM RD	1,2,3
LOWER WATERFORD RD	13,14,15
LOWER WATERFORD RD FRK	15
MAD BROOK RD	11
MAJESTIC VIEW DR	12
MAPLE ST	11,14,15
MEADOWOOD LN	4,5
MEMORY TREES LN	15,16
MILL POND LN	10
MOORE DAM RD	16
OLD COUNTY RD N	3,8
OLD COUNTY RD S	8,11,12,16
OLD SILO RD	9
REMICK RD	6,7
RIVER RD	4,9

ROAD NAME	PAGE(S)
RIVER VIEW LN	15
RIVERSIDE CEMETERY RD	16
SHADOW LAKE RD	12,16,24
SIMPSON BROOK RD	5,9
SLATE LEDGE RD	3,7
SMITH RD	4
SPRUCE RD	6
STONYBROOK RD	3,7
SUITOR RD	5
U TURN	1,3,8,7,15,16
US ROUTE 5	1,4
VALLEY VIEW RD	9,10,13
VT ROUTE 18	1,3,7,11,14,15,16
W HILL RD	4
WALSH RD	1
WATERFORD HOLLOW LN	1
WHITTEMORE LN	15
WOODLAND RD	6



Page 21

SAINT JOHNSBURY

ESN 383
 LAW : SAINT JOHNSBURY VSP
 FIRE : SAINT JOHNSBURY FD
 EMS : CALEX AMB
 EMS2 : NONE LISTED

Page 8

KIRBY

ESN 386
 LAW : SAINT JOHNSBURY VSP
 FIRE : CONCORD FD
 EMS : CALEX AMB
 EMS2 : CONCORD RESCUE

Page 4

CONCORD

ESN 321
 LAW : SAINT JOHNSBURY VSP
 FIRE : CONCORD FD
 EMS : CALEX AMB
 EMS2 : CONCORD RESCUE

Page 9

CONCORD

Page 23

SAINT JOHNSBURY

ESN 300
 LAW : SAINT JOHNSBURY VSP
 FIRE : WATERFORD FD
 EMS : CALEX AMB
 EMS2 : WATERFORD FD-EMS

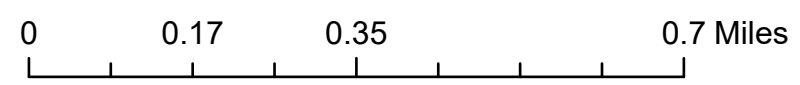
Page 1

WATERFORD

Page 16

Page 2

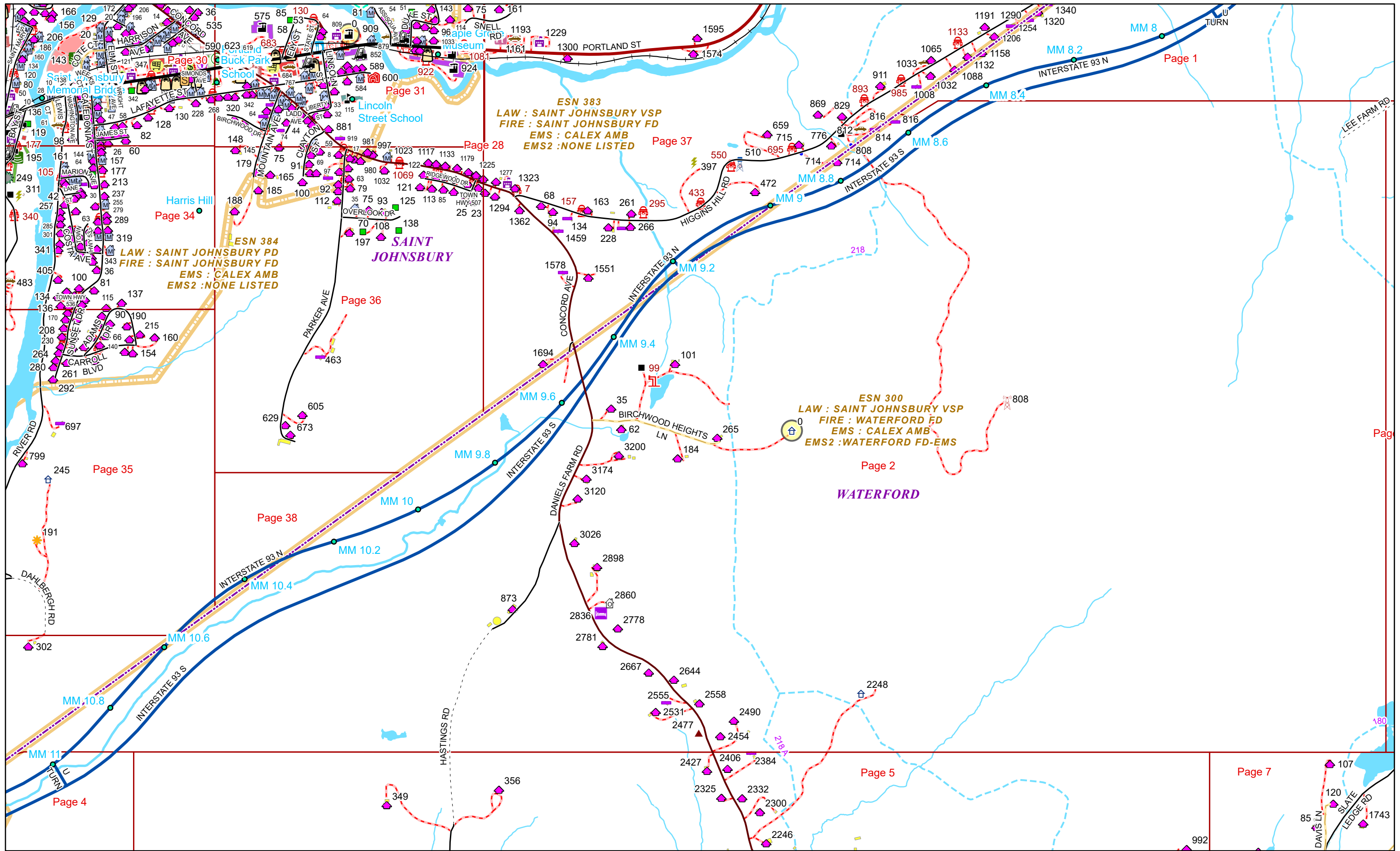
Page 3



1 inch equals 1,083 feet

9/16/2024

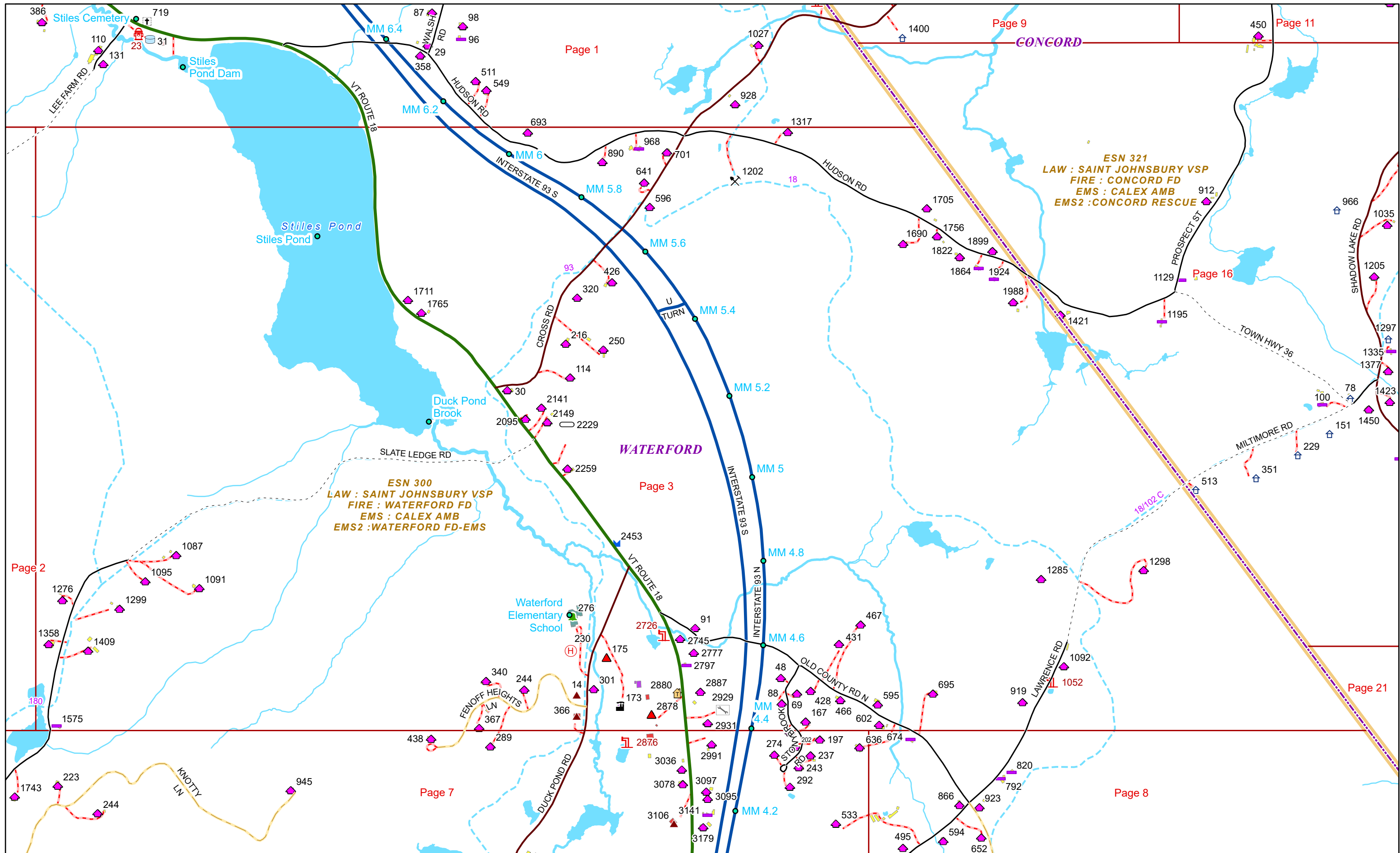
WATERFORD



0 0.17 0.35 0.7 Miles 1 inch equals 1,000 feet 9/16/2024

WATERFORD

Page: 2



Page 2

Page 1

Page 9

Page 11

Page 16

Page 3

Page 21

Page 7

Page 8



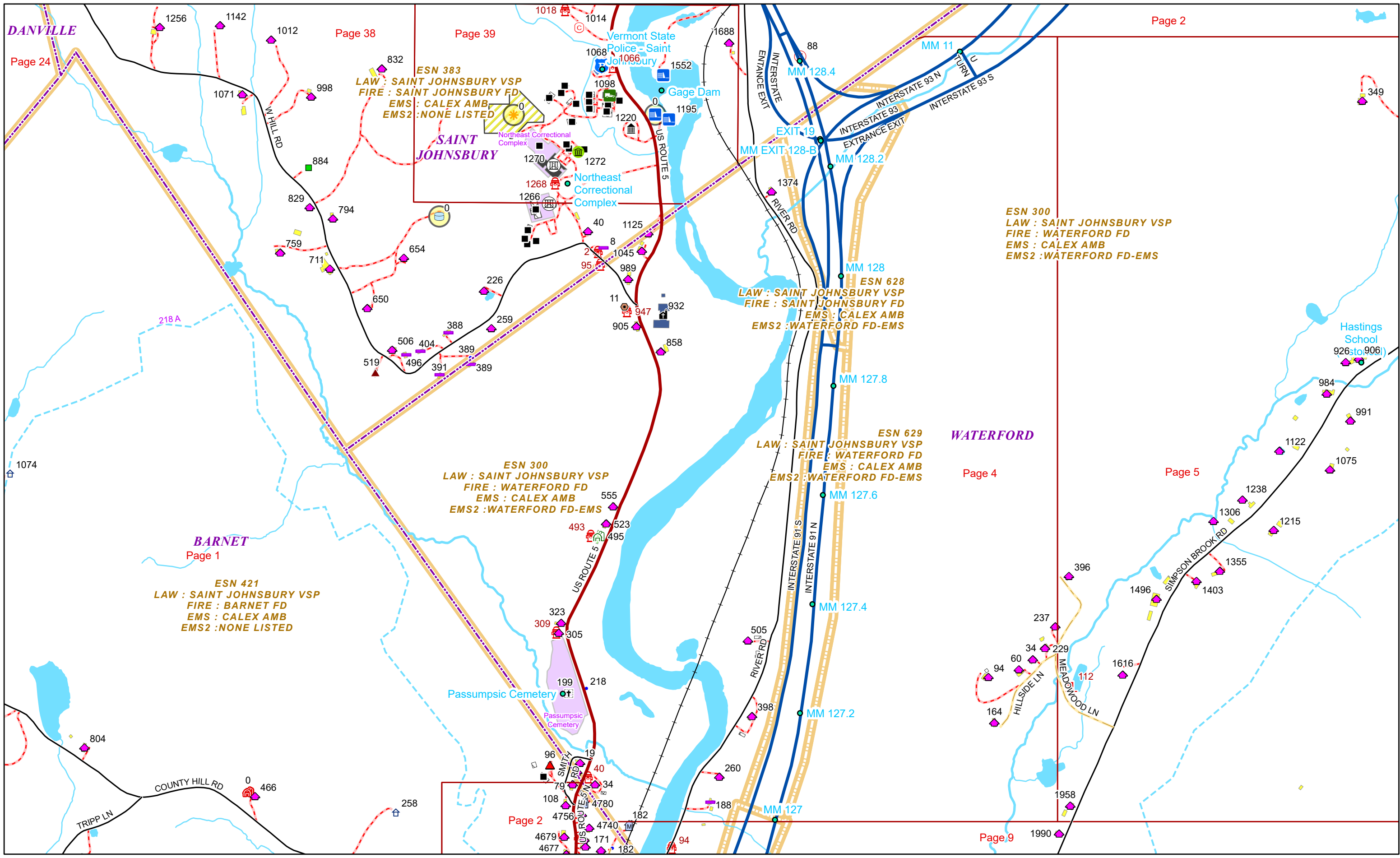
0 0.17 0.35 0.7 Miles

1 inch equals 1,083 feet

9/16/2024

WATERFORD

Page: 3



DANVILLE

Page 24

Page 38

Page 39

Page 2

ESN 383
LAW : SAINT JOHNSBURY VSP
FIRE : SAINT JOHNSBURY FD
EMS : CALEX AMB
EMS2 : NONE LISTED

SANT
JOHNSBURY

ESN 300
LAW : SAINT JOHNSBURY VSP
FIRE : WATERFORD FD
EMS : CALEX AMB
EMS2 : WATERFORD FD-EMS

ESN 628
LAW : SAINT JOHNSBURY VSP
FIRE : SAINT JOHNSBURY FD
EMS : CALEX AMB
EMS2 : WATERFORD FD-EMS

ESN 629
LAW : SAINT JOHNSBURY VSP
FIRE : WATERFORD FD
EMS : CALEX AMB
EMS2 : WATERFORD FD-EMS

ESN 300
LAW : SAINT JOHNSBURY VSP
FIRE : WATERFORD FD
EMS : CALEX AMB
EMS2 : WATERFORD FD-EMS

BARNET
Page 1
ESN 421
LAW : SAINT JOHNSBURY VSP
FIRE : BARNET FD
EMS : CALEX AMB
EMS2 : NONE LISTED

WATERFORD
Page 4

Page 5

Page 9


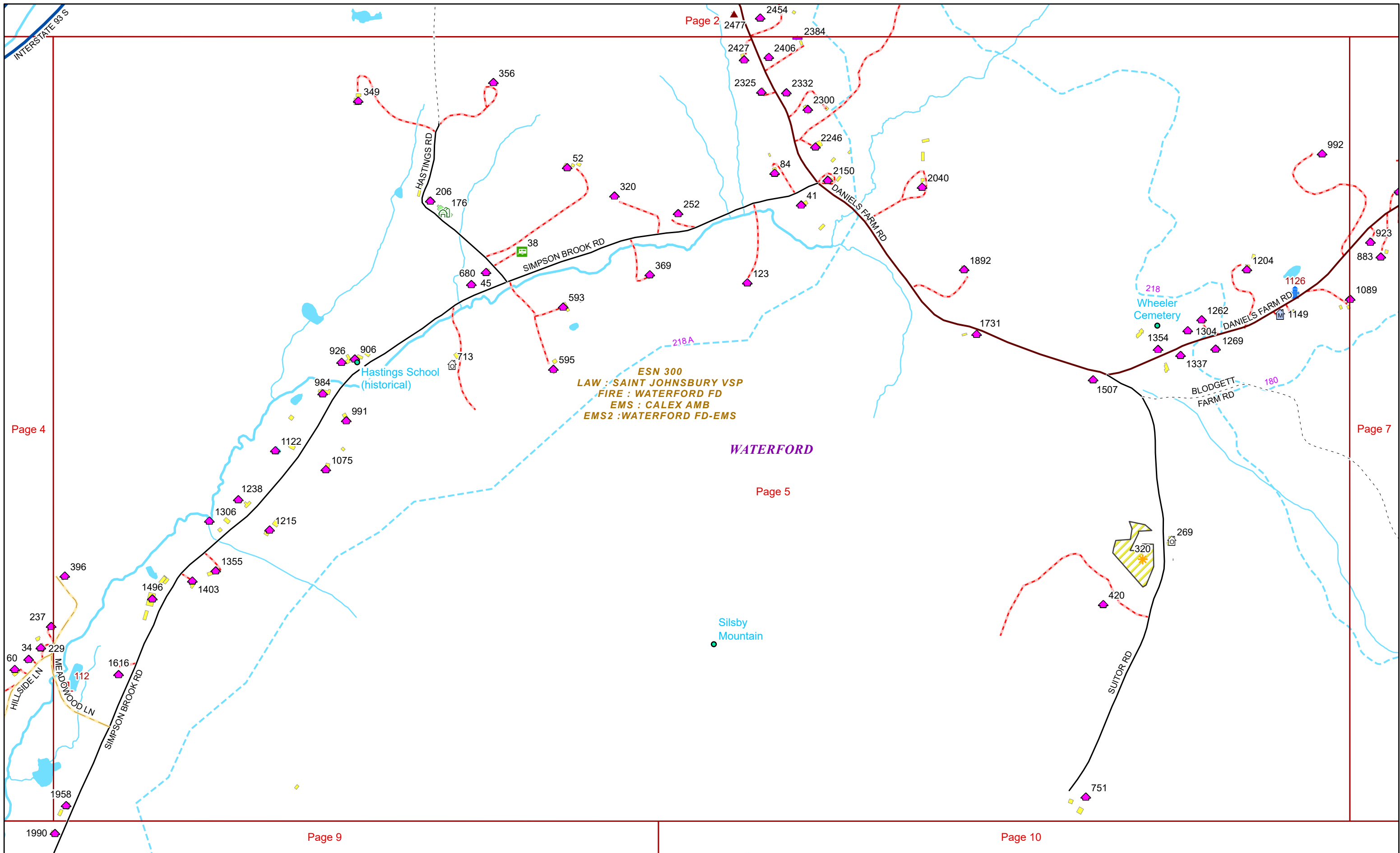


0 0.15 0.3 0.6 Miles 1 inch equals 833 feet

9/16/2024

WATERFORD

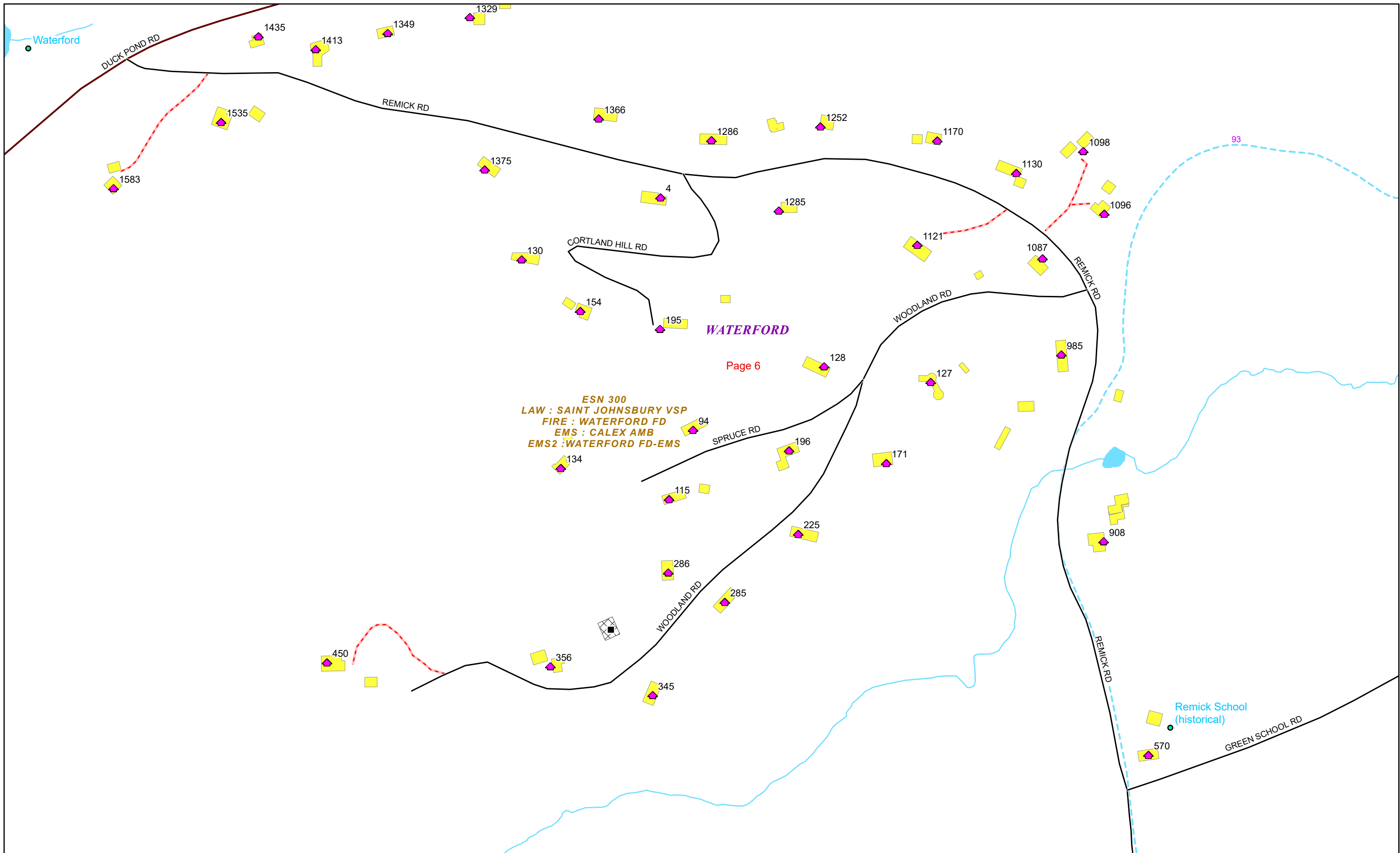
Page: 4



9/16/2024

WATERFORD

Page: 5



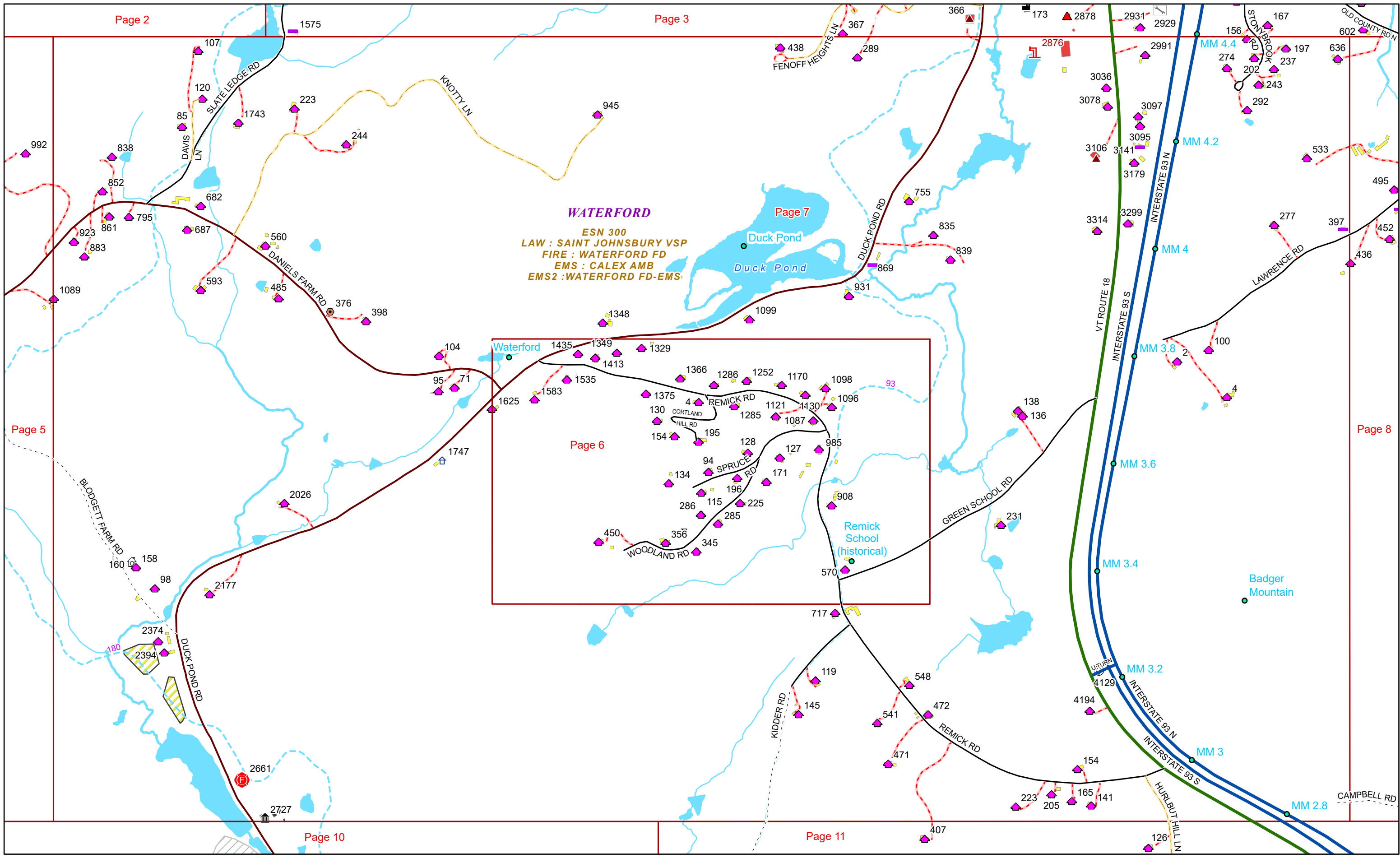
WATERFORD

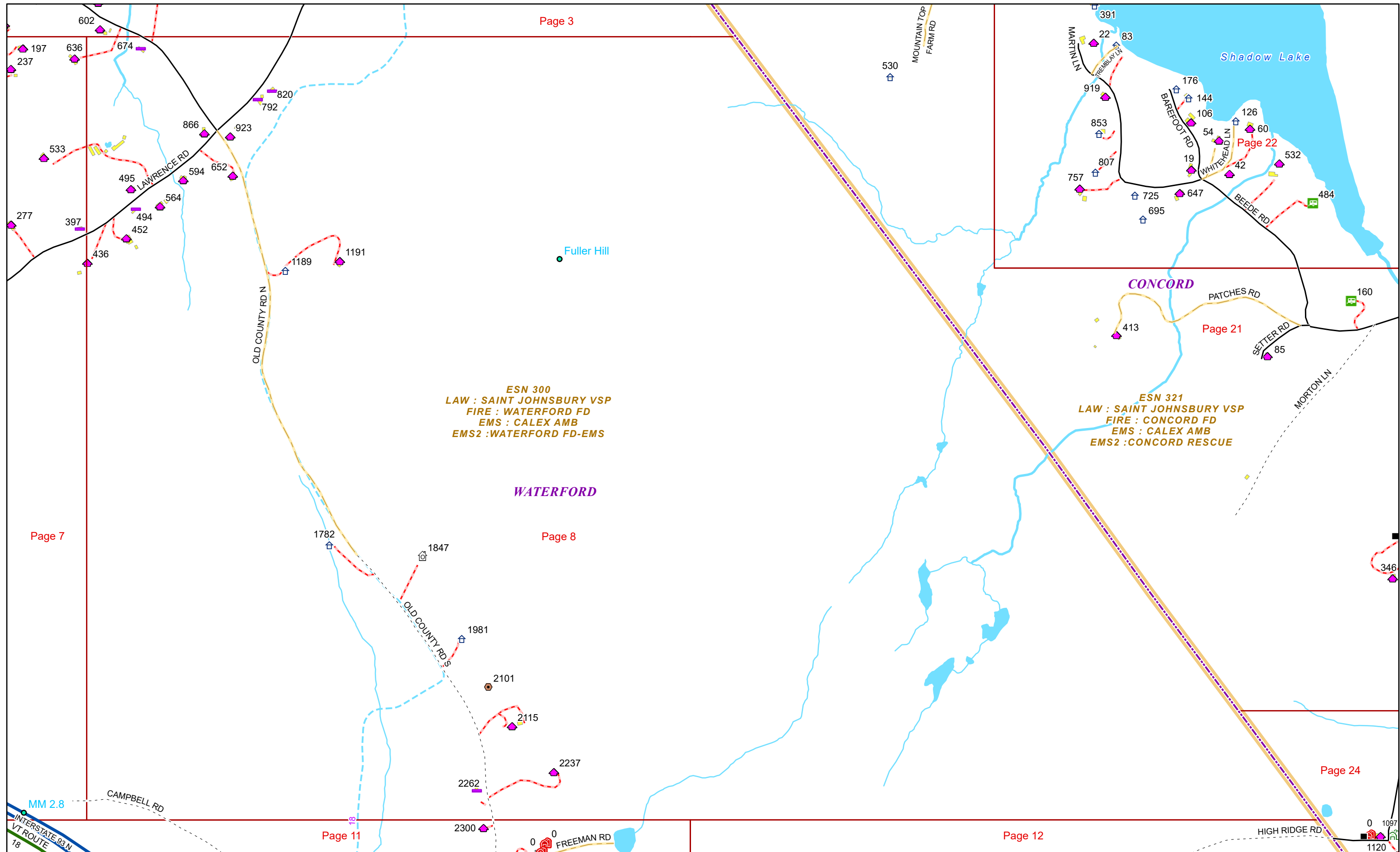
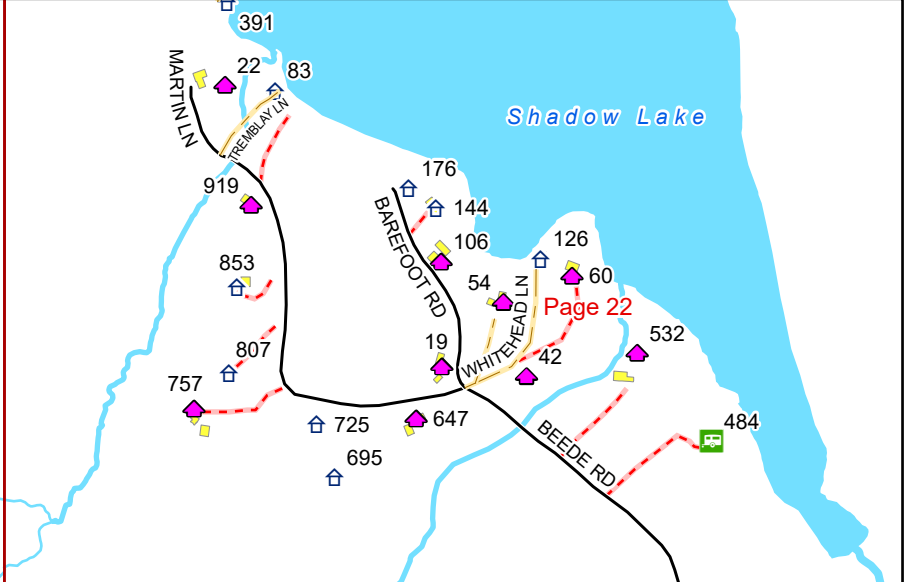
ESN 300
 LAW : SAINT JOHNSBURY VSP
 FIRE : WATERFORD FD
 EMS : CALEX AMB
 EMS2 : WATERFORD FD-EMS



9/16/2024

WATERFORD





ESN 300
 LAW : SAINT JOHNSBURY VSP
 FIRE : WATERFORD FD
 EMS : CALEX AMB
 EMS2 : WATERFORD FD-EMS

ESN 321
 LAW : SAINT JOHNSBURY VSP
 FIRE : CONCORD FD
 EMS : CALEX AMB
 EMS2 : CONCORD RESCUE

WATERFORD

MM 2.8
 INTERSTATE 93 N
 VT ROUTE 18

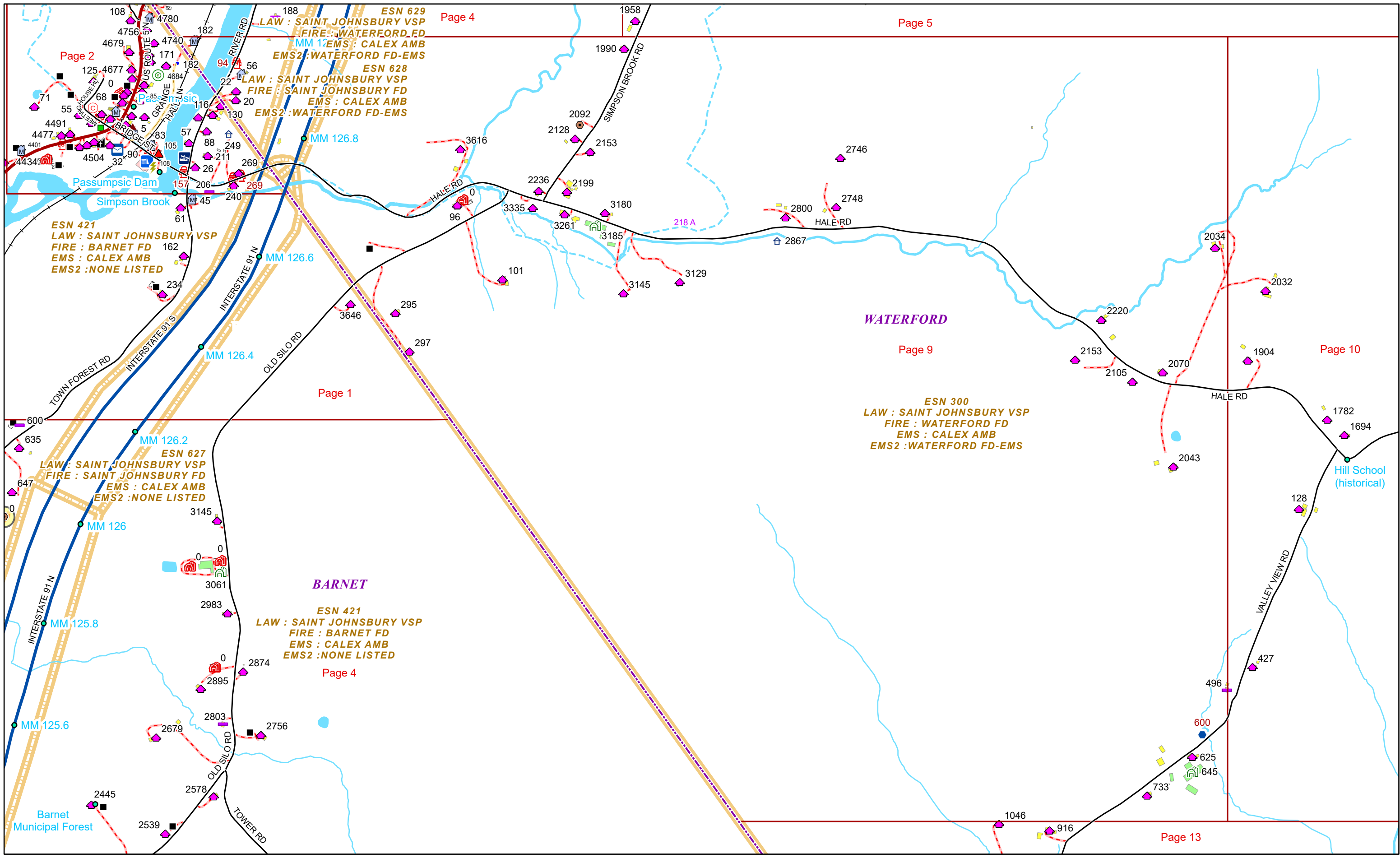


0 0.15 0.3 0.6 Miles 1 inch equals 833 feet

9/16/2024

WATERFORD



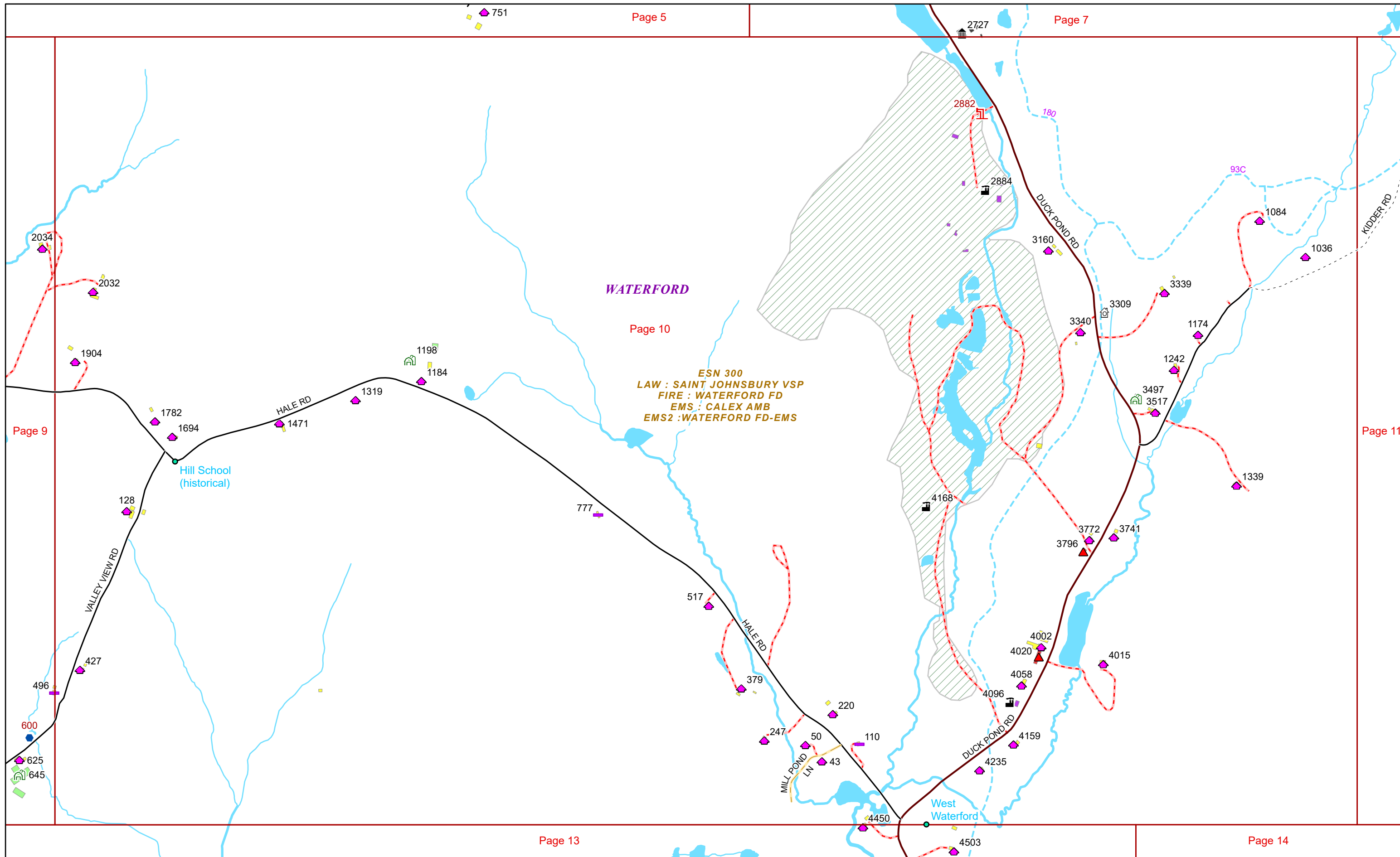


0 0.15 0.3 0.6 Miles 1 inch equals 833 feet

9/16/2024

WATERFORD

Page: 9



ESN 300
LAW : SAINT JOHNSBURY VSP
FIRE : WATERFORD FD
EMS : CALEX AMB
EMS2 : WATERFORD FD-EMS

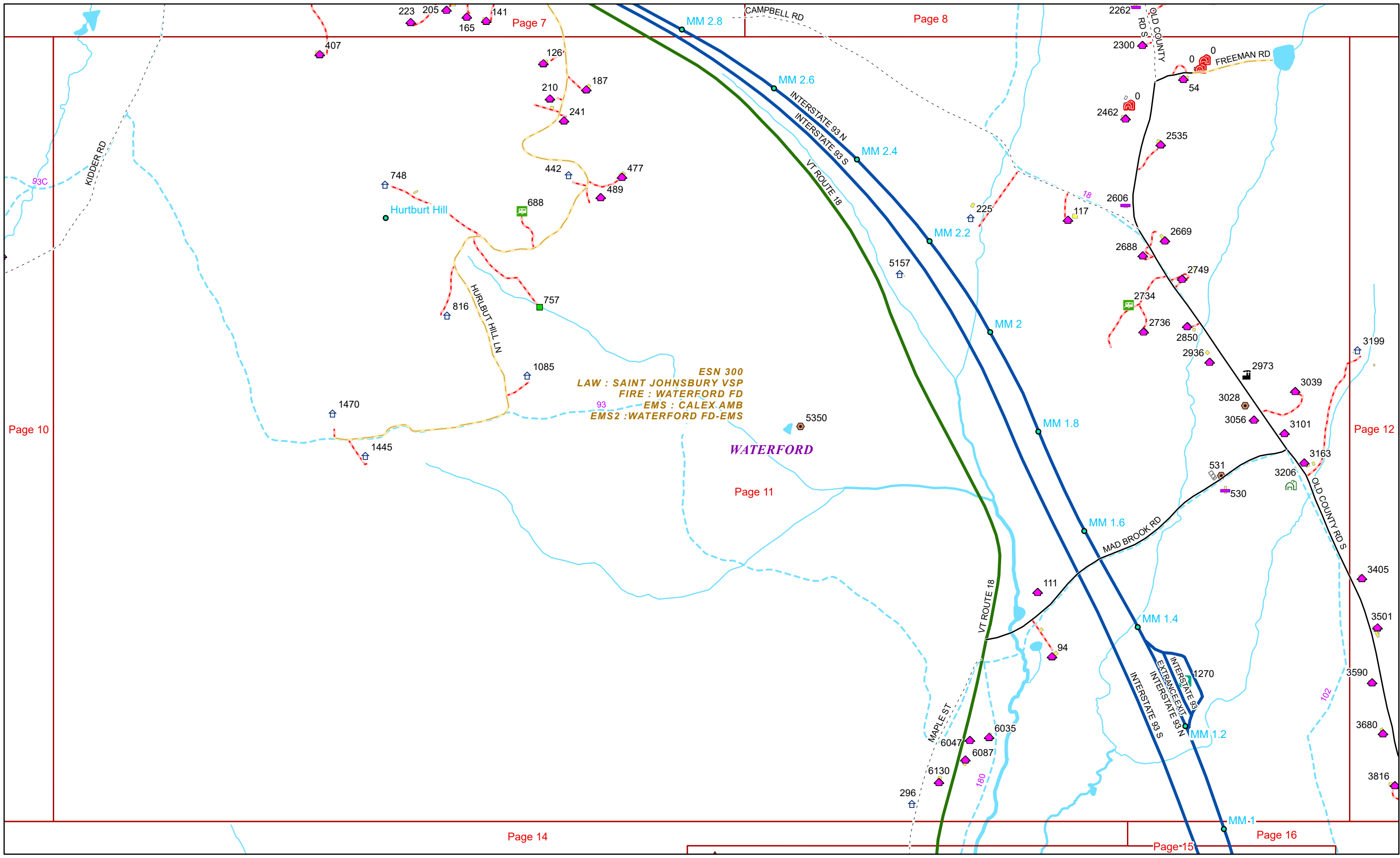


0 0.15 0.3 0.6 Miles 1 inch equals 833 feet

9/16/2024

WATERFORD

Page: 10



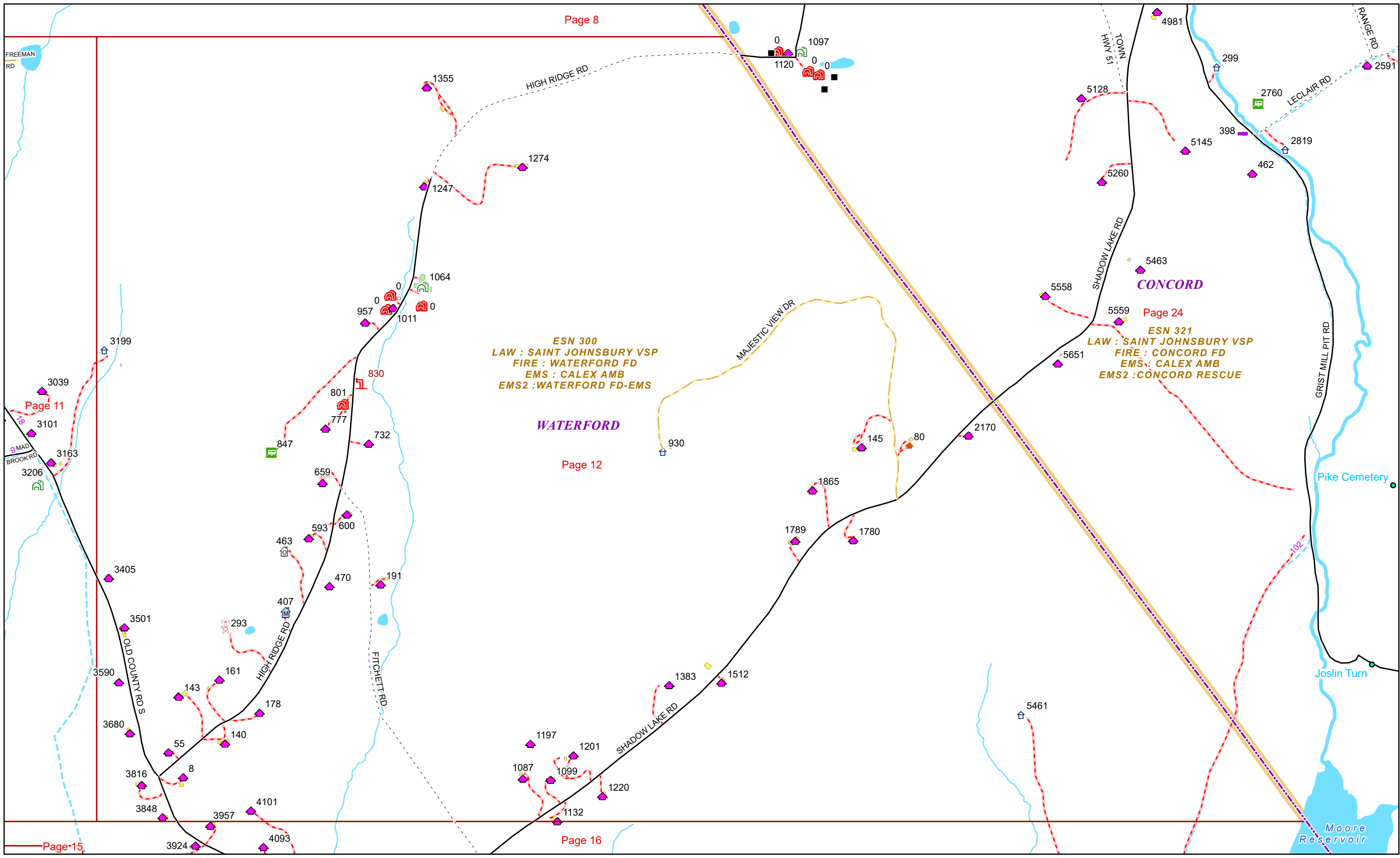
ESN 300
 LAW : SAINT JOHNSBURY VSP
 FIRE : WATERFORD FD
 EMS : CALEX AMB
 EMS2 : WATERFORD FD-EMS



0 0.15 0.3 0.6 Miles 1 inch equals 833 feet


9/16/2024

WATERFORD



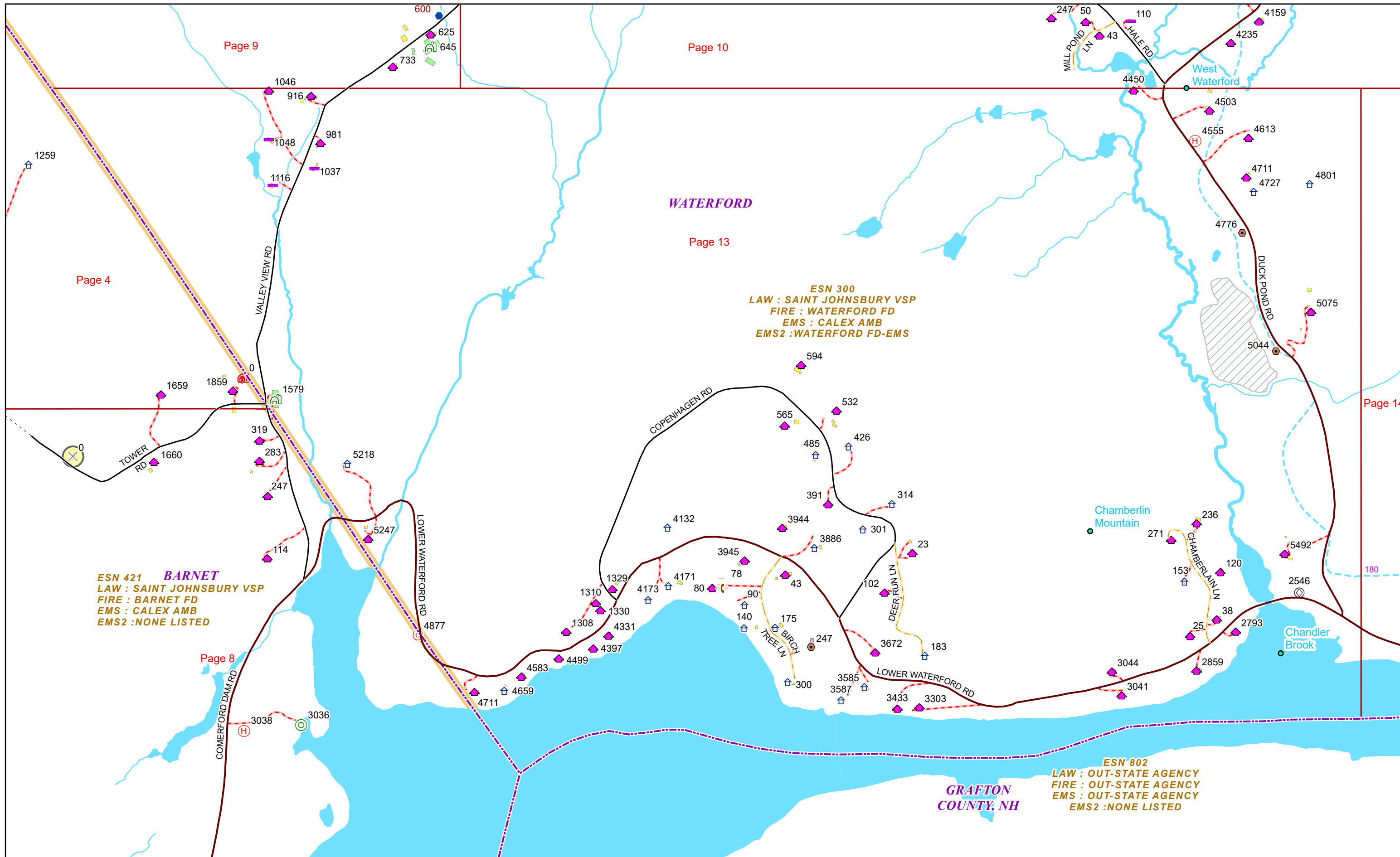
ESN 300
 LAW : SAINT JOHNSBURY VSP
 FIRE : WATERFORD FD
 EMS : CALEX AMB
 EMS2 : WATERFORD FD-EMS

ESN 321
 LAW : SAINT JOHNSBURY VSP
 FIRE : CONCORD FD
 EMS : CALEX AMB
 EMS2 : CONCORD RESCUE



9/16/2024

WATERFORD



Page 4

Page 9

Page 10

Page 13

Page 14

ESN 421 BARNET
 LAW : SAINT JOHNSBURY VSP
 FIRE : BARNET FD
 EMS : CALEX AMB
 EMS2 : NONE LISTED

ESN 300
 LAW : SAINT JOHNSBURY VSP
 FIRE : WATERFORD FD
 EMS : CALEX AMB
 EMS2 : WATERFORD FD-EMS

ESN 802
 LAW : OUT-STATE AGENCY
 FIRE : OUT-STATE AGENCY
 EMS : OUT-STATE AGENCY
 EMS2 : NONE LISTED

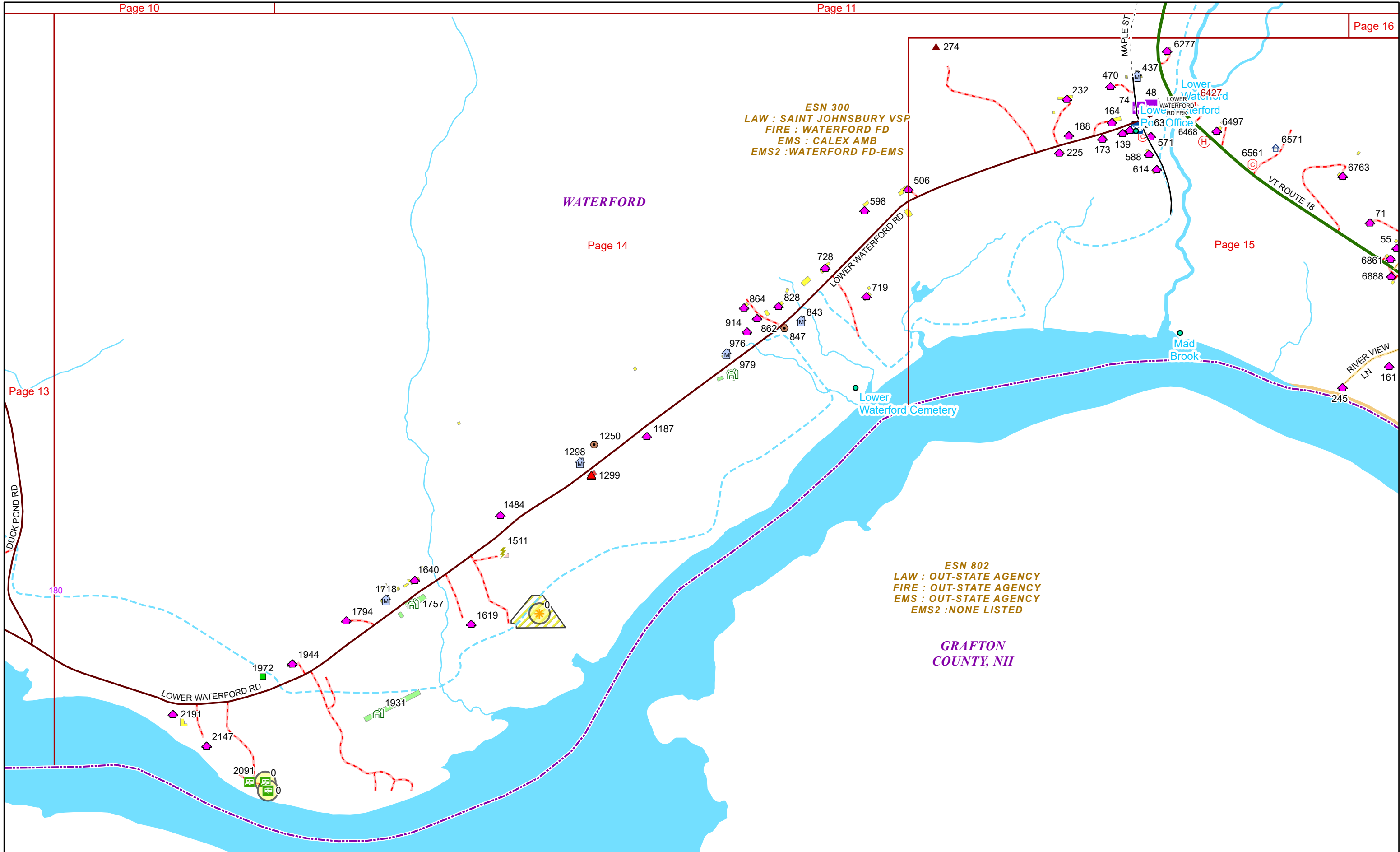


1 inch equals 1,000 feet

9/16/2024

WATERFORD

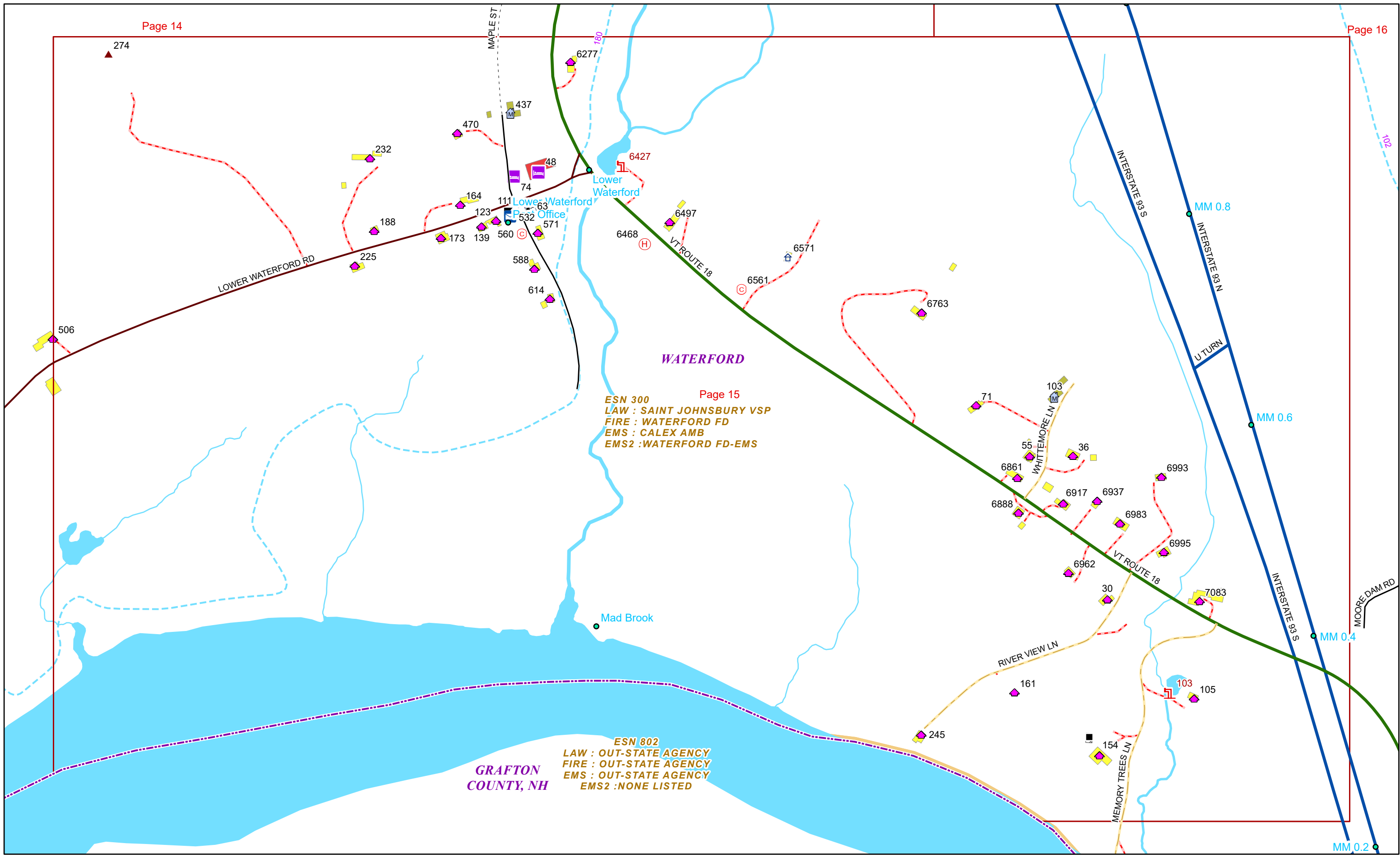
Page: 13



0 0.15 0.3 0.6 Miles 1 inch equals 833 feet

9/16/2024

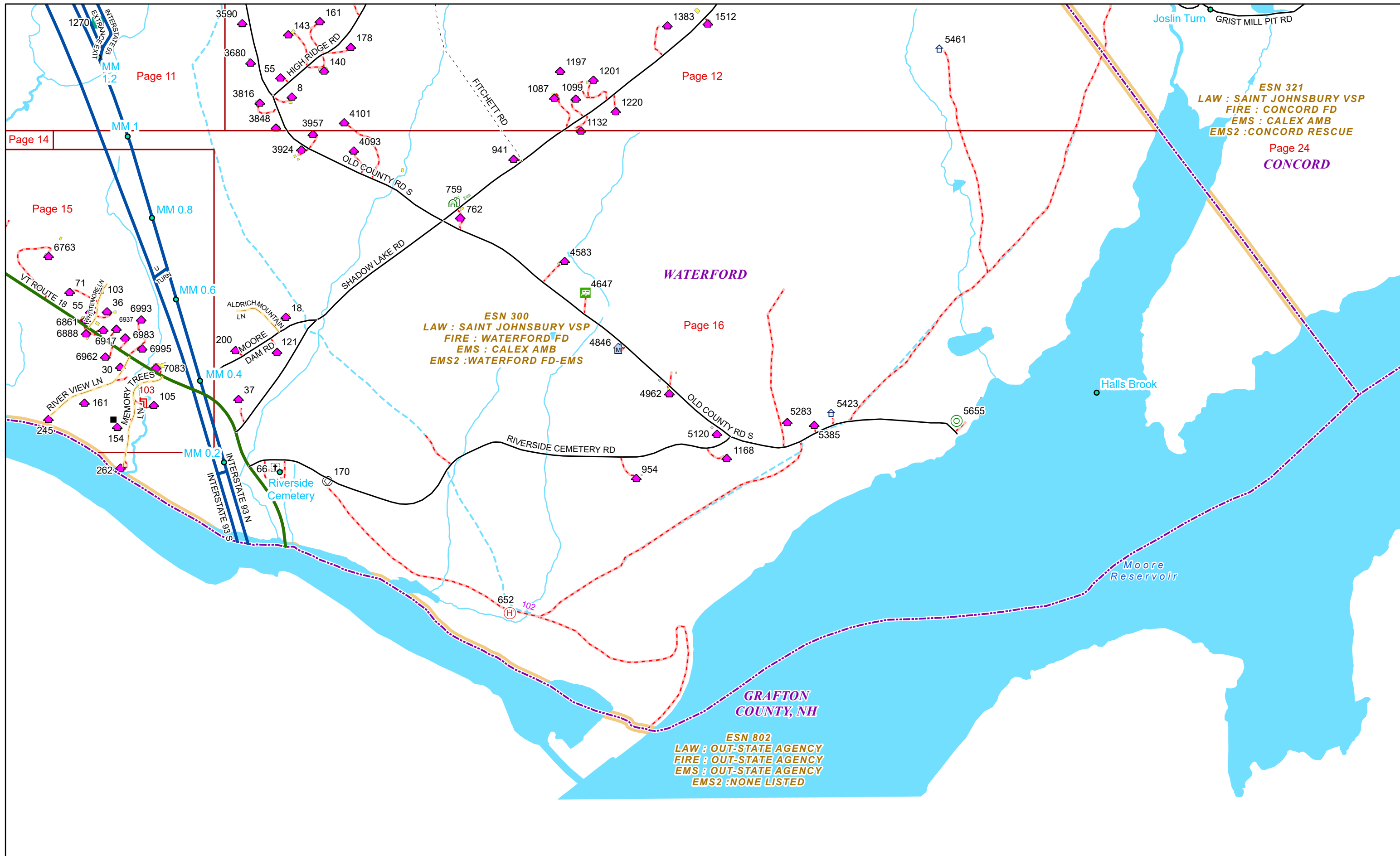
WATERFORD



0 0.07 0.15 0.3 Miles 1 inch equals 417 feet

9/16/2024

WATERFORD



0 0.17 0.35 0.7 Miles

1 inch equals 1,083 feet

9/16/2024

WATERFORD

Page: 16