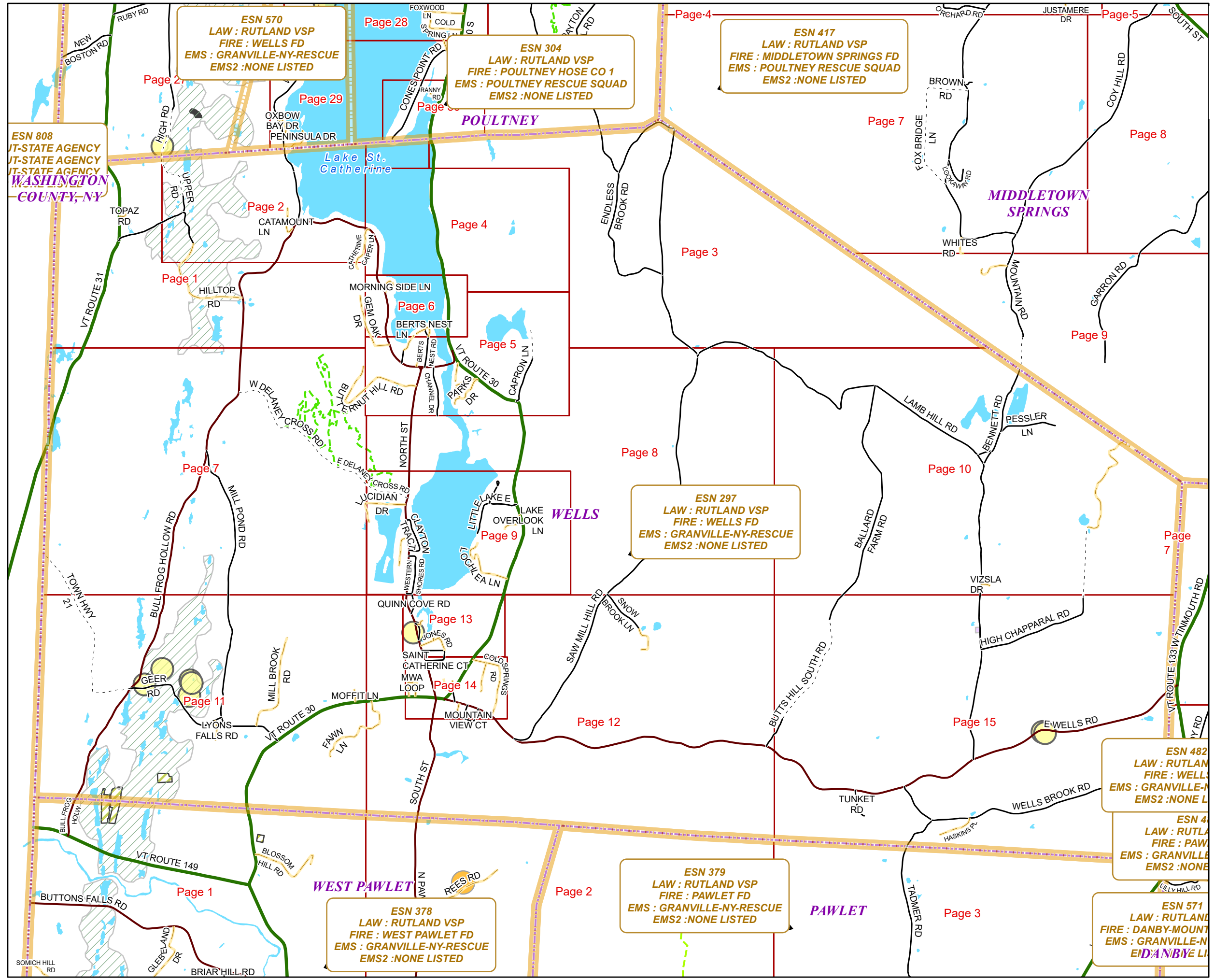


WELLS




E911 Mapbook with GIS Data
Use constraints: The 911 related data layers (Esites, Landmarks, Roads, Driveways, Footprints, Atlas Sheets, ESZ, etc.) were developed and designed for 911 purposes only. The user should understand that the nature of the 911 data layers means they are never complete. Each municipal government is responsible for maintenance of the 911 database. Other data (non-911 related) used in the Vermont 911 Mapbook is acquired from the Vermont Center for Geographic Information (VCGI) (vcgi.vermont.gov) and other Vermont organizations.

Disclaimer:
This Vermont 911 Mapbook and Public GIS data is for general reference only. Data layers that appear on the map may or may not be accurate, current, or otherwise reliable. The Enhanced 911 Board and the State of Vermont make no representations of any kind, including but not limited to the warranties of merchantability or fitness for a particular use, nor are any such warranties to be implied with respect to the GIS data and Mapbook.

For questions/updates, contact:
Vermont Enhanced 911 Board
6 Baldwin St – 2nd Floor
Montpelier VT 05633-7960

Phone: 802-828-4911
Email: e911.info@vermont.gov
Web site: e911.vermont.gov



9/16/2024



Legend




















ESITES

SITETYPE





	**COMMERCIAL		CITY / TOWN HALL		GREENHOUSE / NURSERY		OIL / GAS FACILITY		SOLAR FACILITY
	**CULTURAL		COAST GUARD		GROCERY STORE		OTHER		SPORTS ARENA /
	**EDUCATIONAL		COLLEGE / UNIVERSITY		HARBOR / MARINA		OTHER RESIDENTIAL		STATE CAPITOL
	**GOVERNMENT		COMMERCIAL CONSTRUCTION SERVICE		HAZARDOUS MATERIALS FACILITY		OUTPATIENT CLINIC		STATE GARAGE
	**INDUSTRIAL		COMMERCIAL FARM		HAZARDOUS STORAGE FACILITY		PARK AND RIDE / COMMUTER		STATE GOVERNMENT FACILITY
	**OTHER COMMERCIAL		COMMERCIAL GARAGE		HEALTH CLINIC		PHARMACY		STATE PARK
	**PUBLIC GATHERING		COMMERCIAL W/RESIDENCE		HELIPAD / HELIPORT / HELISPOT		PICNIC AREA		STORAGE UNITS
	**UTILITY		COMMUNICATION BOX		HISTORIC SITE / POINT OF INTEREST		POST OFFICE		SUBSTATION
	ABANDONED		COMMUNICATION TOWER		HOSPITAL / MEDICAL CENTER		PRISON / CORRECTIONAL FACILITY		SUGARHOUSE
	ACCESS POINT		COMMUNITY / RECREATION FACILITY		HOUSE OF WORSHIP		PRIVATE AND EXPRESS SHIPPING FACILITY		TEMPORARY STRUCTURE
	ACCESSORY BARN		CONDOMINIUM		HYDROELECTRIC FACILITY		PSAP		TOWN GARAGE
	ACCESSORY BUILDING		COURT HOUSE		ICE ARENA		PUBLIC BEACH		TOWN OFFICE
	AIR SUPPORT / MAINTENANCE FACILITY		CUSTOMS SERVICE		INSTITUTIONAL RESIDENCE / DORM / BARRACKS		PUBLIC TELEPHONE		TRAILHEAD
	AIR TRAFFIC CONTROL CENTER / COMMAND CENTER		DAY CARE FACILITY		LANDFILL		PUBLIC WATER SUPPLY INTAKE		TRANSFER STATION
	AIRPORT TERMINAL		DEVELOPMENT SITE		LAW ENFORCEMENT		PUBLIC WATER SUPPLY WELL		UNKNOWN
	AMBULANCE SERVICE		EBS TOWER		LIBRARY		PUMP STATION		US FOREST FACILITY
	AUDITORIUM / CONCERT HALL / THEATER / OPERA HOUSE		EMERGENCY PHONE / CALLBOX		LODGING B&B / HOTEL / MOTEL / INN		RACE TRACK / DRAGSTRIP		US GOVERNMENT FACILITY
	BANK		FAIR / EXHIBITION/ RODEO GROUNDS		LOOKOUT TOWER		RAILROAD STATION		UTILITY POLE W/PHONE
	BOAT RAMP / DOCK		FERRY TERMINAL / DISPATCH FACILITY		LUMBER MILL / SAW MILL		RESIDENTIAL FARM		VETERINARY HOSPITAL / CLINIC
	BORDER CROSSING		FIRE STATION		MANUFACTURING FACILITY		REST STOP / ROADSIDE PARK		VISITOR / INFORMATION CENTER
	BORDER PATROL		FISH FARM / HATCHERY		MOBILE HOME		RESTAURANT		WAREHOUSE
	BREWERY		FITNESS FACILITY		MORGUE		RETAIL FACILITY		WASTE / BIOMASS FACILITY
	BUS STATION / DISPATCH FACILITY		FOOD DISTRIBUTION CENTER		MULTI-FAMILY DWELLING		RV HOOKUP		WASTEWATER TREATMENT PLANT
	CAMP		GAS STATION		MUSEUM		SCHOOL K / 12		WATER TANK
	CAMPGROUND		GATED W/BUILDING		NATIONAL GUARD /		SEASONAL HOME		WATER TOWER
	CEMETERY		GATED W/O BUILDING		NUCLEAR FACILITY		SHOOTING RANGE		WIND FACILITY / WIND TOWER
			GOLF COURSE		NURSING HOME / LONG TERM CARE		SINGLE FAMILY DWELLING		YOUTH CAMP
			GRAVEL PIT / QUARRY / MINE		OFFICE BUILDING		SKI AREA / ALPINE		

Legend

Roads

-  Interstate Highway
-  US Highway
-  State Highway
-  Town Highway Class 1
-  Town Highway Class 2
-  Town Highway Class 3
-  Town Highway Class 4
-  Private
-  Driveway
-  Discontinued Road
-  Legal Trail
-  Ferry
-  Military - no public access
-  National Forest Highway
-  State Forest Highway
-  Proposed
-  Rivers
-  Driveways
- 

Hydrants

-  Drafting Site
-  Dry Hydrant
-  Municipal Hydrant
-  Pressurized Hydrant

Townline





Emergency Service Zones



FootPrints

-  Airport
-  Solar Field
-  Alpine Trail Easiest
-  Alpine Trail Intermediate
-  Alpine Trail Advanced
-  Alpine Trail Expert
-  Alpine Glade Marked
-  Alpine Glade Not Marked
-  Building
-  Farm
-  Golf Course
-  Quarry
-  Park
-  Shopping Center
-  Stadium/Arena
-  Other

Addressing Error

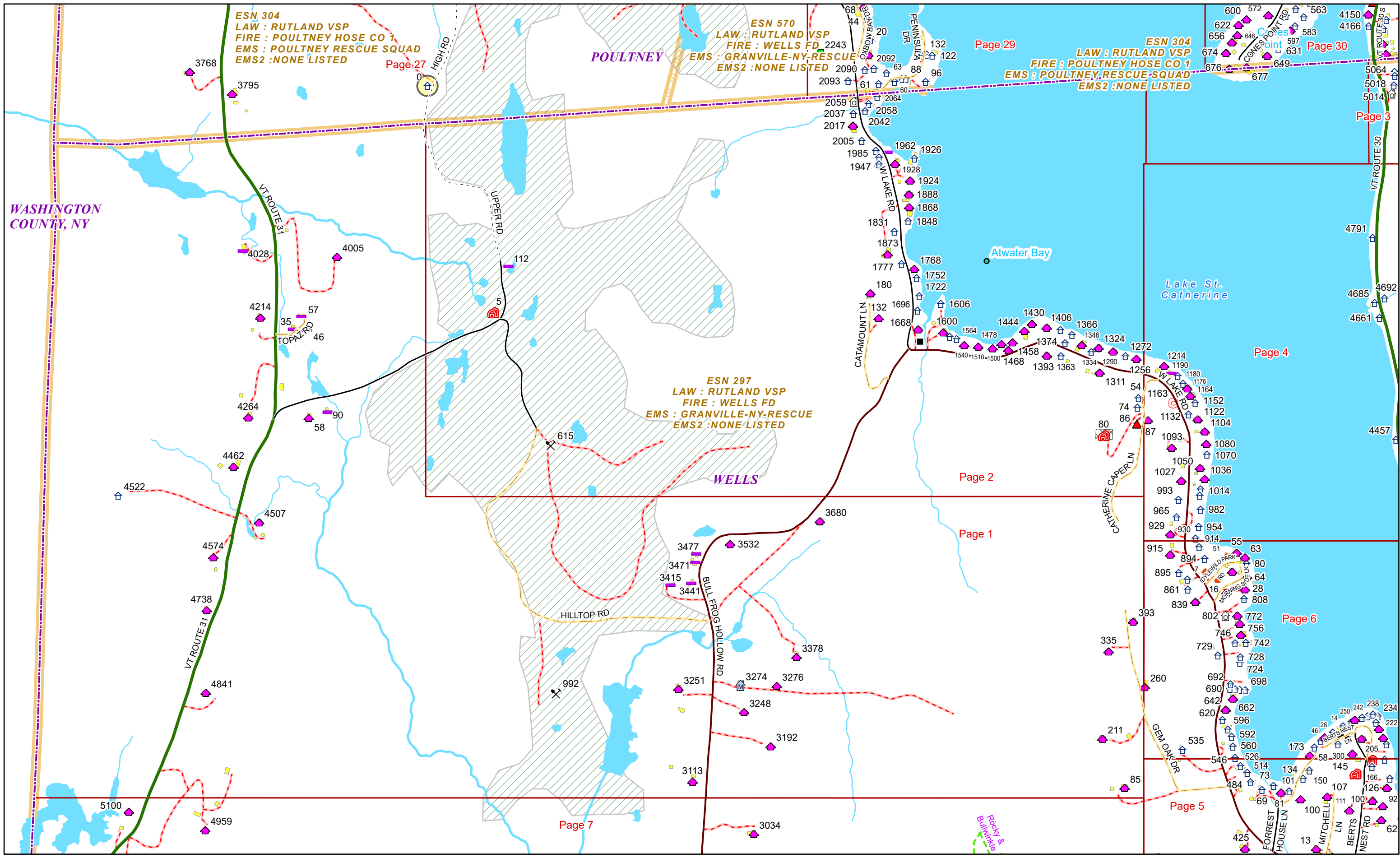
-  Orange - Duplicated Addressed Building
-  Yellow - Unnumbered Building

WELLS Road Name Index

ROAD NAME	PAGE(S)
BALLARD FARM RD	10,15
BENNETT RD	10
BERTS NEST LN	6
BERTS NEST RD	5,6
BRACE LN	14
BULL FROG HOLLOW RD	1,2,7,11
BUTTERNUT HILL RD	5,7
BUTTS HILL SOUTH RD	12,15
CAPRON LN	5
CATAMOUNT LN	2
CATHERINE CAPER LN	1,2,4
CHAN HOPSON RD	13
CHANNEL DR	5,8
CLAYTON TRACT	9
COLD SPRINGS RD	14
E DELANEY CROSS RD	7,8,9
E WELLS RD	7,12,14,15
ENDLESS BROOK RD	3
FAWN LN	11,12
FIFIELD DR	5
FORGET ME NOT LN	5
FORREST HOUSE LN	5,6
GEER RD	11
GEM OAK DR	1,5,6

ROAD NAME	PAGE(S)
GRACE WOOD WAY	13
HASKINS PL	15
HIDDEN SPRINGS LN	14
HIGH CHAPPARAL RD	10,15
HILLTOP RD	1,2
HOLCOMB LN	14
HUGHES PL	14
IDYLEWILD PARK RD	6
JONES RD	13
LAKE OVERLOOK LN	9
LAKES END LN	13
LAMB HILL RD	3,8,10,15
LITTLE LAKE E	9
LITTLE LAKE N	9
LOCHLEA LN	9
LUCIDIAN DR	7,8,9
LYONS FALLS RD	11
MILL BROOK RD	11
MILL POND RD	7,11
MITCHELL LN	5
MOFFIT LN	11
MORNING SIDE LN	6
MOUNTAIN VIEW CT	12,14
MWA LOOP	14

ROAD NAME	PAGE(S)
NORTH ST	5,8,9,12,13,14
PAFUNDI DR	9
PARKER LN	5
PARKS DR	5
PESSLER LN	10
QUINN COVE RD	8,9,13
SAINT CATHERINE CT	12,13,14
SAMUEL RD	13
SAW MILL HILL RD	3,7,8,12
SNOW BROOK LN	8,12
SOUTH ST	12,14
TADMER RD	3,15
TOPAZ RD	1
TOWN HWY 16	10
TOWN HWY 21	7,11
TUNKET RD	15
UPPER RD	1,2
VIZSLA DR	10
VT ROUTE 30	1,3,4,5,6,8,9,11,12,13,14,30
VT ROUTE 31	1,7
W DELANEY CROSS RD	7
W LAKE RD	2,4,5,6
WELLS BROOK RD	9,15
WESTERN SHORES RD	9



ESN 304
 LAW : RUTLAND VSP
 FIRE : POULTNEY HOSE CO 1
 EMS : POULTNEY RESCUE SQUAD
 EMS2 : NONE LISTED

ESN 570
 LAW : RUTLAND VSP
 FIRE : WELLS FD 2243
 EMS : GRANVILLE-NY-RESCUE
 EMS2 : NONE LISTED

ESN 304
 LAW : RUTLAND VSP
 FIRE : POULTNEY HOSE CO 1
 EMS : POULTNEY RESCUE-SQUAD
 EMS2 : NONE LISTED

ESN 297
 LAW : RUTLAND VSP
 FIRE : WELLS FD
 EMS : GRANVILLE-NY-RESCUE
 EMS2 : NONE LISTED

WASHINGTON
 COUNTY, NY



0 0.13 0.25 0.5 Miles

1 inch equals 750 feet

9/16/2024

WELLS

Page: 1

Page 27

Page 29

Page 30

Page 3

Page 4

Page 2

Page 1

Page 6

Page 5

Page 7

Atwater Bay

Lake St. Catherine

POULTNEY

WELLS

VT ROUTE 31

UPPER RD

LAKE RD

CATAMOUNT LN

CATHERINE CAPE PL

HILLTOP RD

BULL FROG HOLLOW RD

VT ROUTE 31

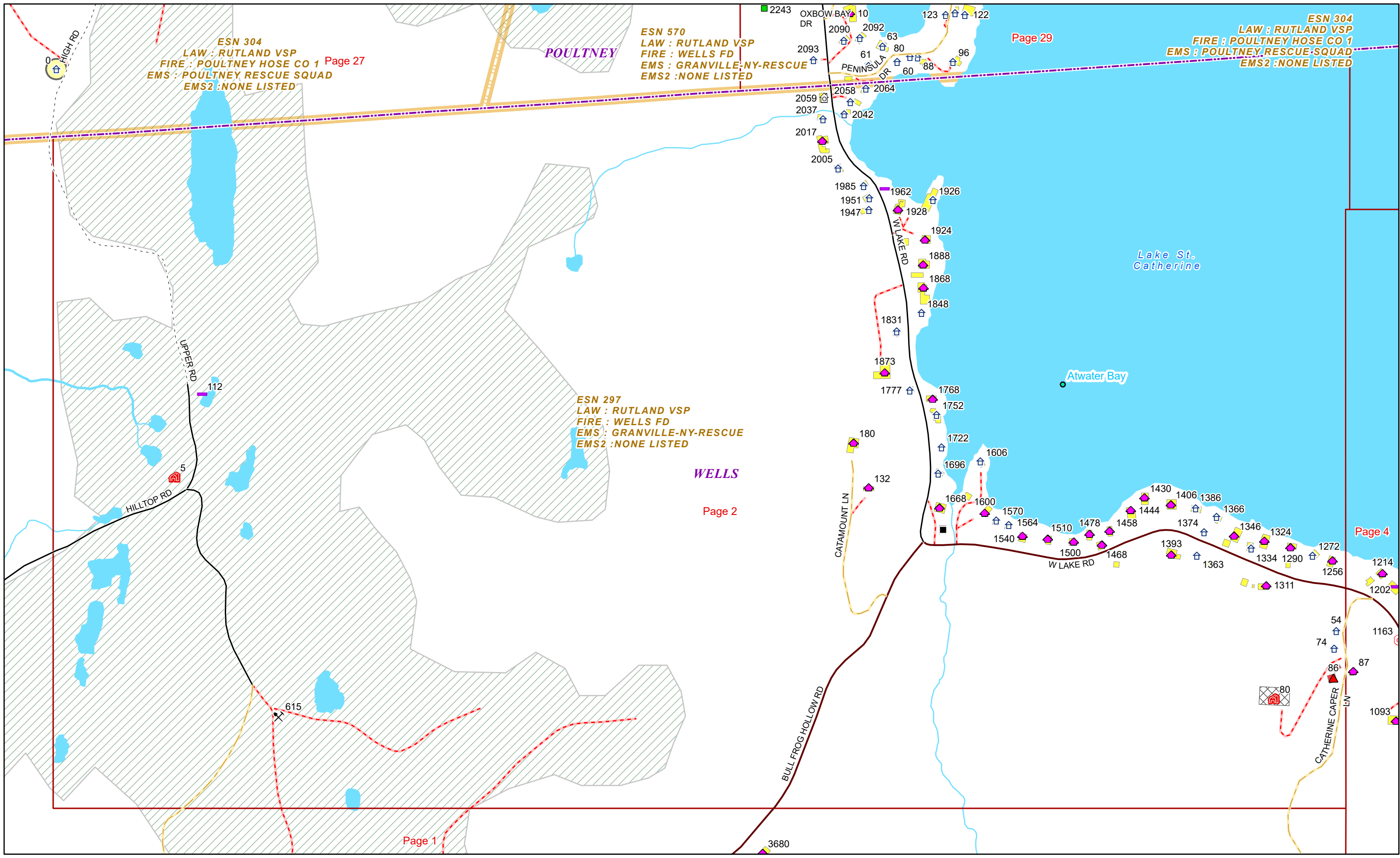
GEM OAK DR

FORREST HOUSE LN

MITCHELL LN

BERTS NEST RD

Rocky & Bulwinkle



0 0.07 0.15 0.3 Miles 1 inch equals 417 feet

9/16/2024

WELLS

Page: 2

Saint Catherine Mountain

ESN 297
LAW : RUTLAND VSP
FIRE : WELLS FD
EMS : GRANVILLE-NY-RESCUE
EMS2 : NONE LISTED


WELLS

Lake St. Catherine

- 1272
- 1256
- 1214
- 1190
- 1202
- 1180
- 1176
- 1164
- 1152
- 1163
- 1132
- 1122
- 1104
- 1080
- 1070
- 1093
- 1050
- 1036
- 1027
- 1014
- 996
- 993
- 982
- 965
- 954
- 929
- 930
- 915
- 914
- 894
- 895
- 869
- 861
- 839
- 808
- 804
- 802
- 54
- 74
- 86
- 87
- 1093
- 1027
- 993
- 965
- 929
- 915
- 914
- 894
- 895
- 869
- 861
- 839
- 808
- 804
- 802
- 55
- 63
- 80
- 33
- 7
- 51
- 58
- 16
- 58
- 64
- 28
- 24
- 808
- 804
- 802

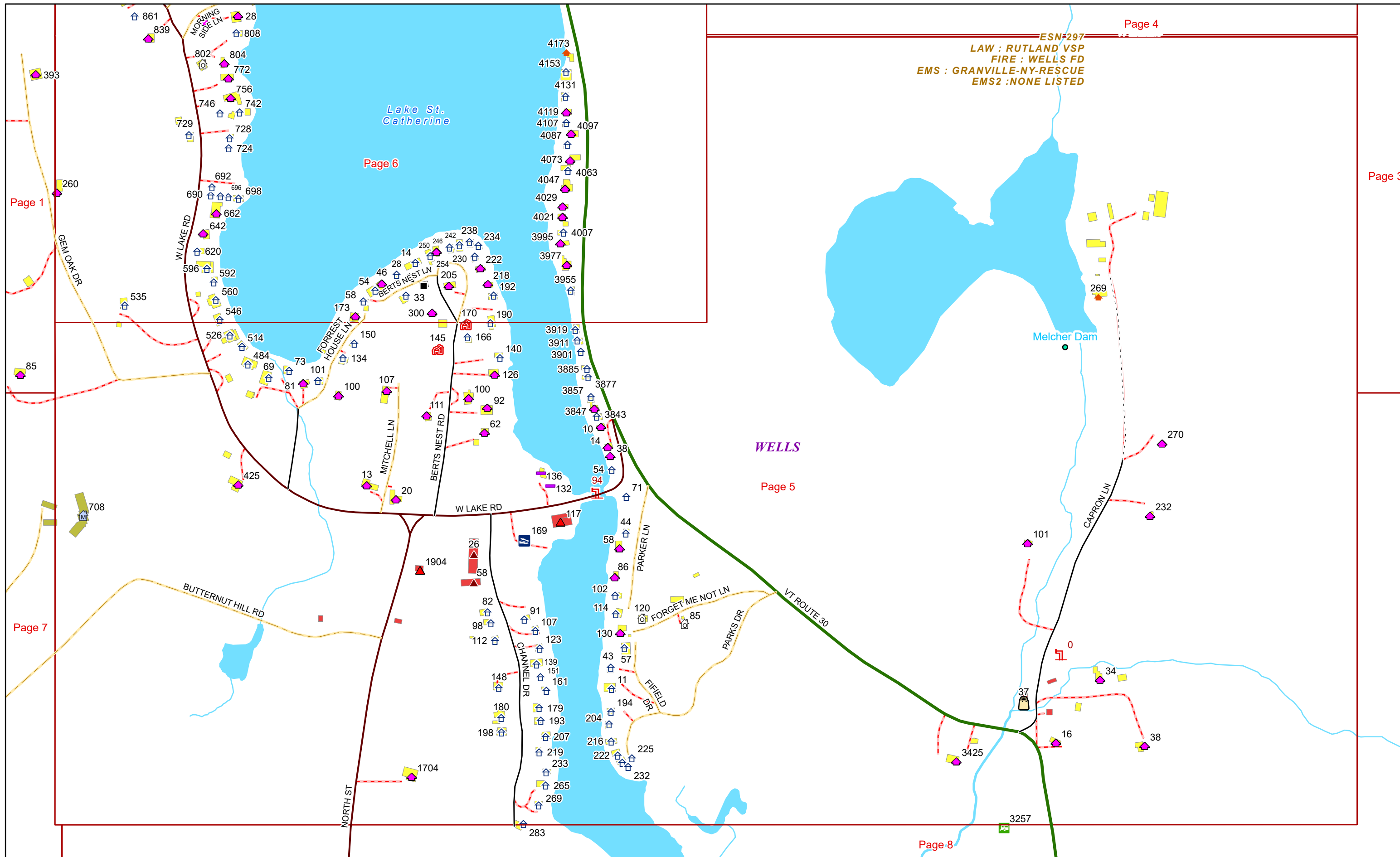
CATHERINE CAPER LN
W LAKE RD
MORNING SIDE LN
IDYLLWILD PARK RD

VT ROUTE 30
4791
4685
4661
4692
4457
4458
4436
4398
4384
4395
4377
4350
4323
4278
4258
4173



9/16/2024

WELLS



ESN#297
LAW : RUTLAND VSP
FIRE : WELLS FD
EMS : GRANVILLE-NY-RESCUE
EMS2 : NONE LISTED

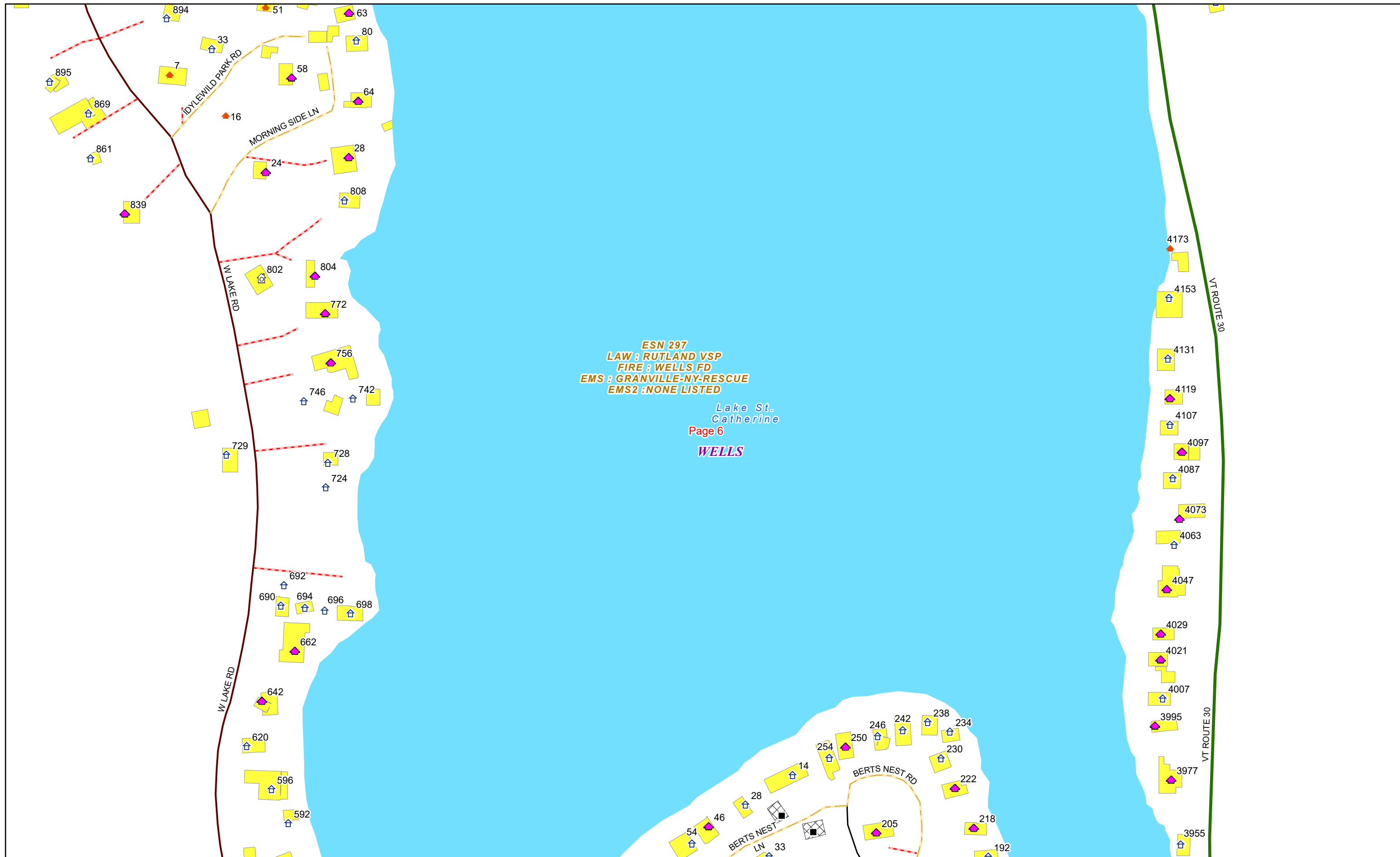


0 0.07 0.15 0.3 Miles 1 inch equals 417 feet

9/16/2024

WELLS

Page: 5



ESN 297
LAW : RUTLAND VSP
FIRE : WELLS FD
EMS : GRANVILLE-NY-RESCUE
EMS2 : NONE LISTED

Lake St.
Catherine
Page 6
WELLS



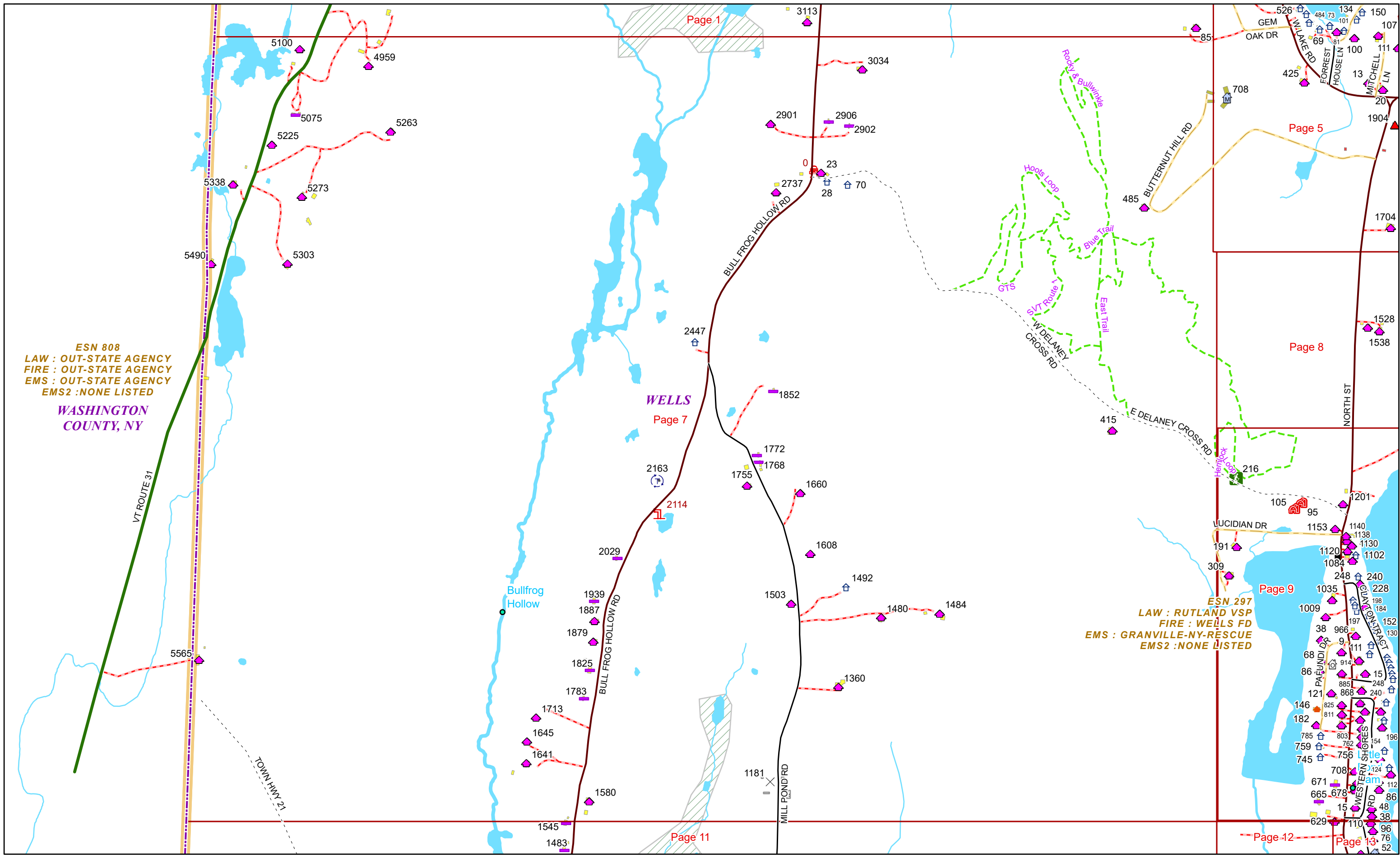
0 0.03 0.06 0.11 Miles

1 inch equals 167 feet

9/16/2024

WELLS


Page: 6



ESN 808
 LAW : OUT-STATE AGENCY
 FIRE : OUT-STATE AGENCY
 EMS : OUT-STATE AGENCY
 EMS2 : NONE LISTED

WASHINGTON
 COUNTY, NY

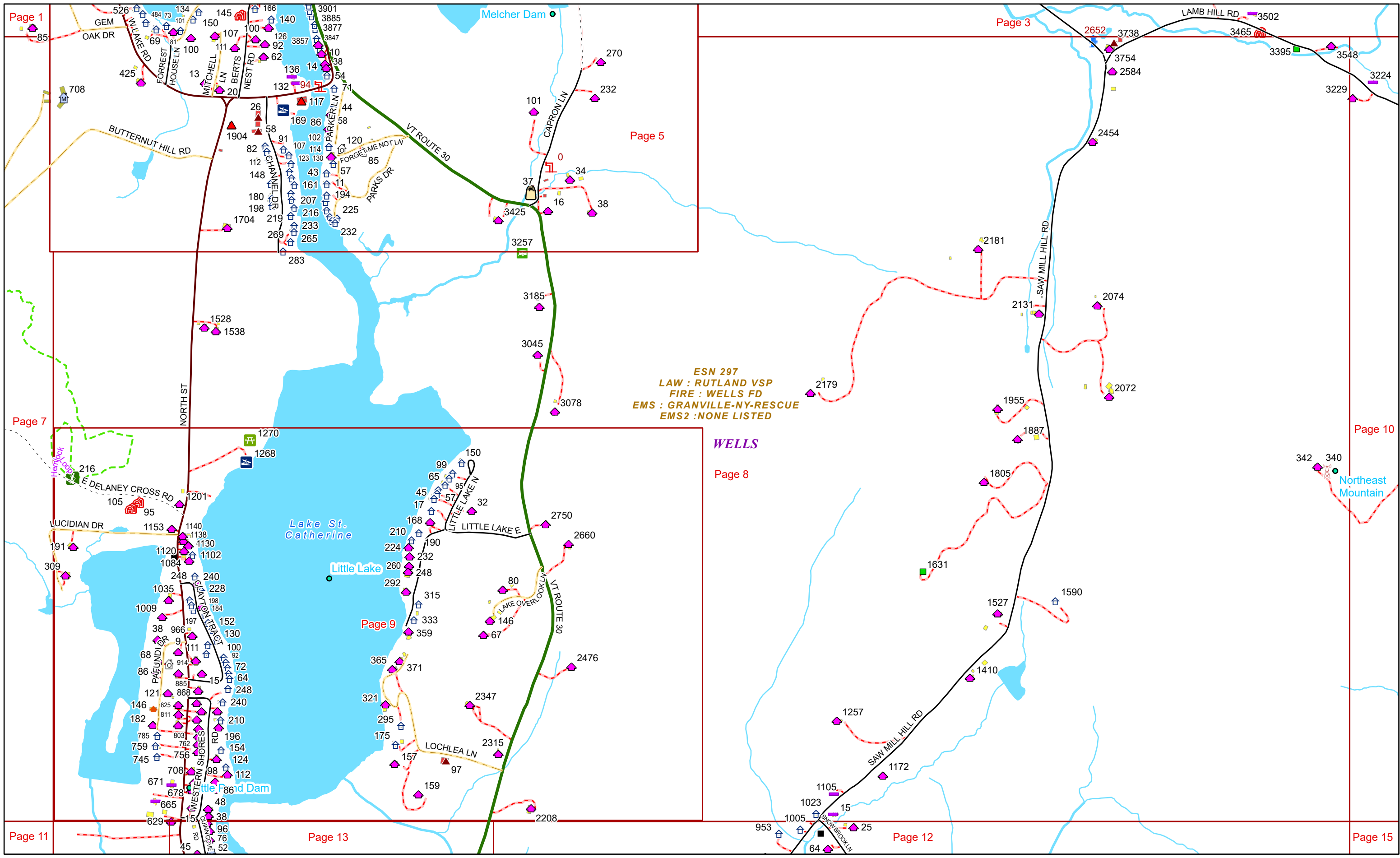
ESN 297
 LAW : RUTLAND VSP
 FIRE : WELLS FD
 EMS : GRANVILLE-NY-RESCUE
 EMS2 : NONE LISTED



9/16/2024


WELLS

Page: 7



ESN 297
 LAW : RUTLAND VSP
 FIRE : WELLS FD
 EMS : GRANVILLE-NY-RESCUE
 EMS2 : NONE LISTED

WELLS
 Page 8



9/16/2024

WELLS

Page: 8

Pinnacle, The


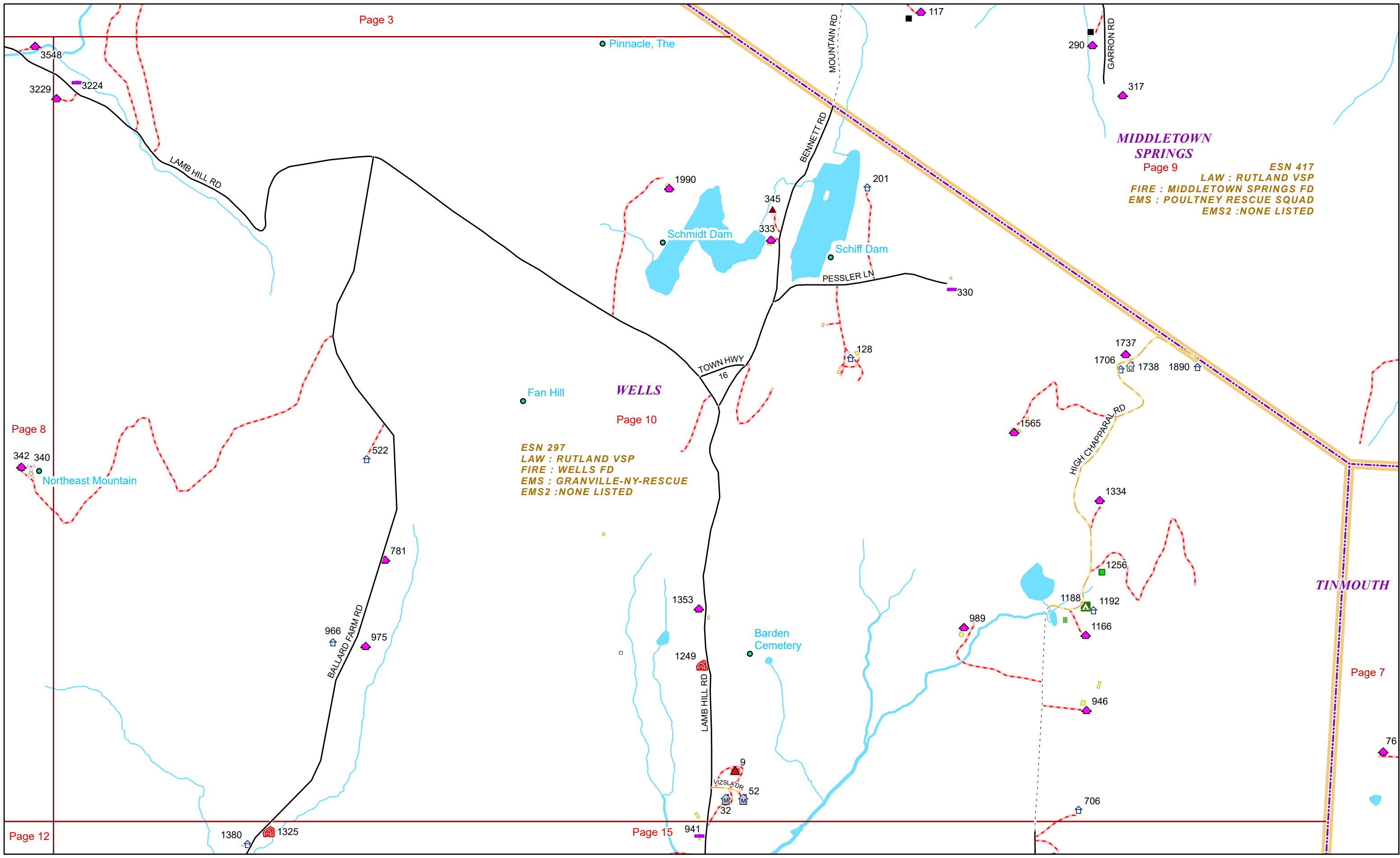
MIDDLETOWN SPRINGS
Page 9

ESN 417
LAW : RUTLAND VSP
FIRE : MIDDLETOWN SPRINGS FD
EMS : POULTNEY RESCUE SQUAD
EMS2 : NONE LISTED

WELLS
Page 10

ESN 297
LAW : RUTLAND VSP
FIRE : WELLS FD
EMS : GRANVILLE-NY-RESCUE
EMS2 : NONE LISTED

TINMOUTH



1 inch equals 833 feet

9/16/2024

WELLS

ESN 808
LAW : OUT-STATE AGENCY
FIRE : OUT-STATE AGENCY
EMS : OUT-STATE AGENCY
EMS2 : NONE LISTED

WASHINGTON
COUNTY, NY

ESN 297
LAW : RUTLAND VSP
FIRE : WELLS FD
EMS : GRANVILLE-NY-RESCUE
EMS2 : NONE LISTED

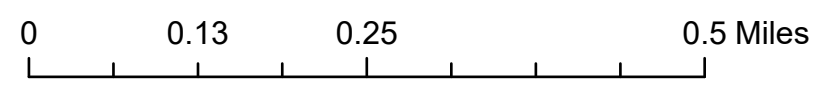
ESN 378
LAW : RUTLAND VSP
FIRE : WEST PAWLET FD
EMS : GRANVILLE-NY-RESCUE
EMS2 : NONE LISTED

WEST PAWLET
Page 1

Page 9
Page 8

Page 12

Page 2

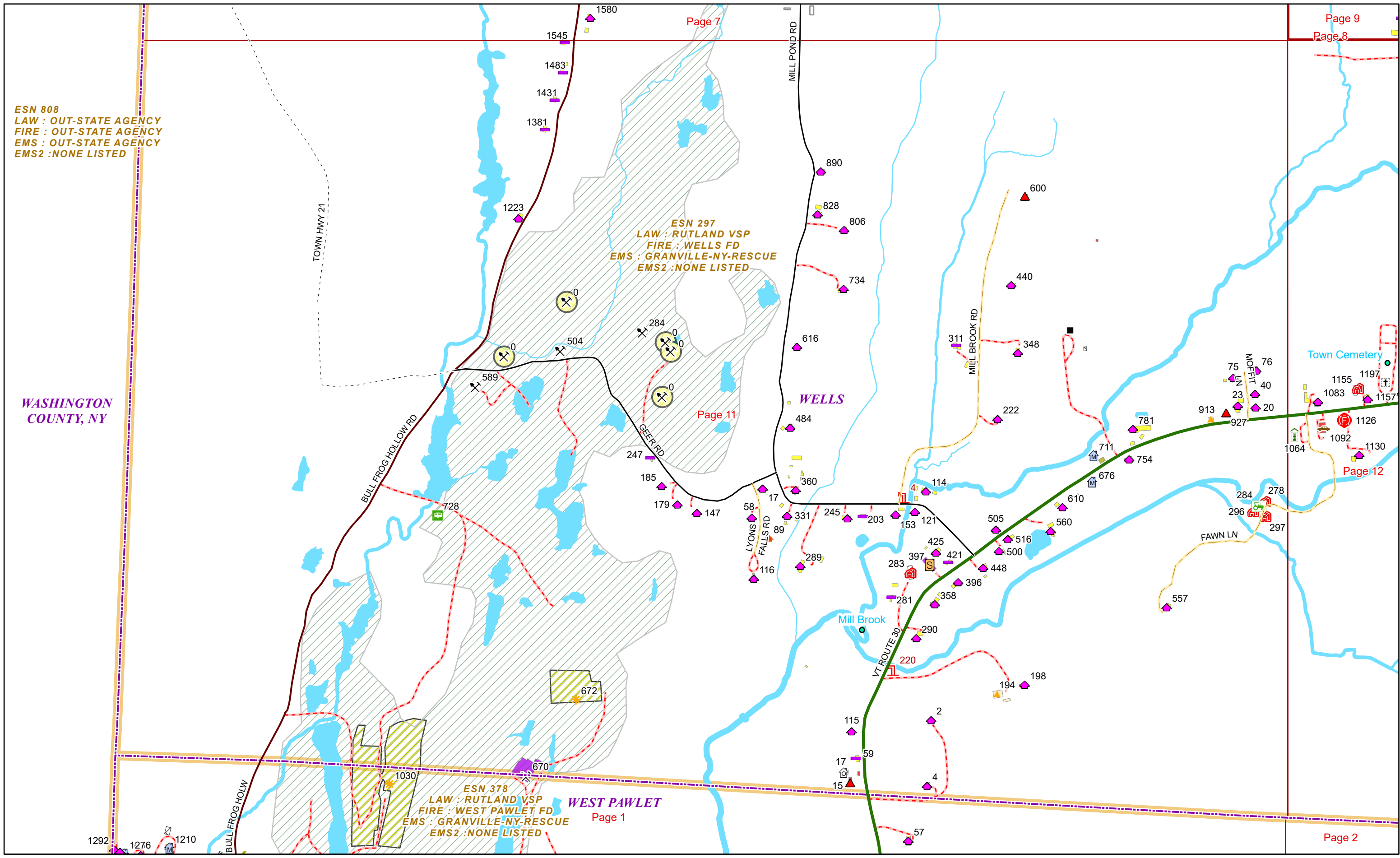



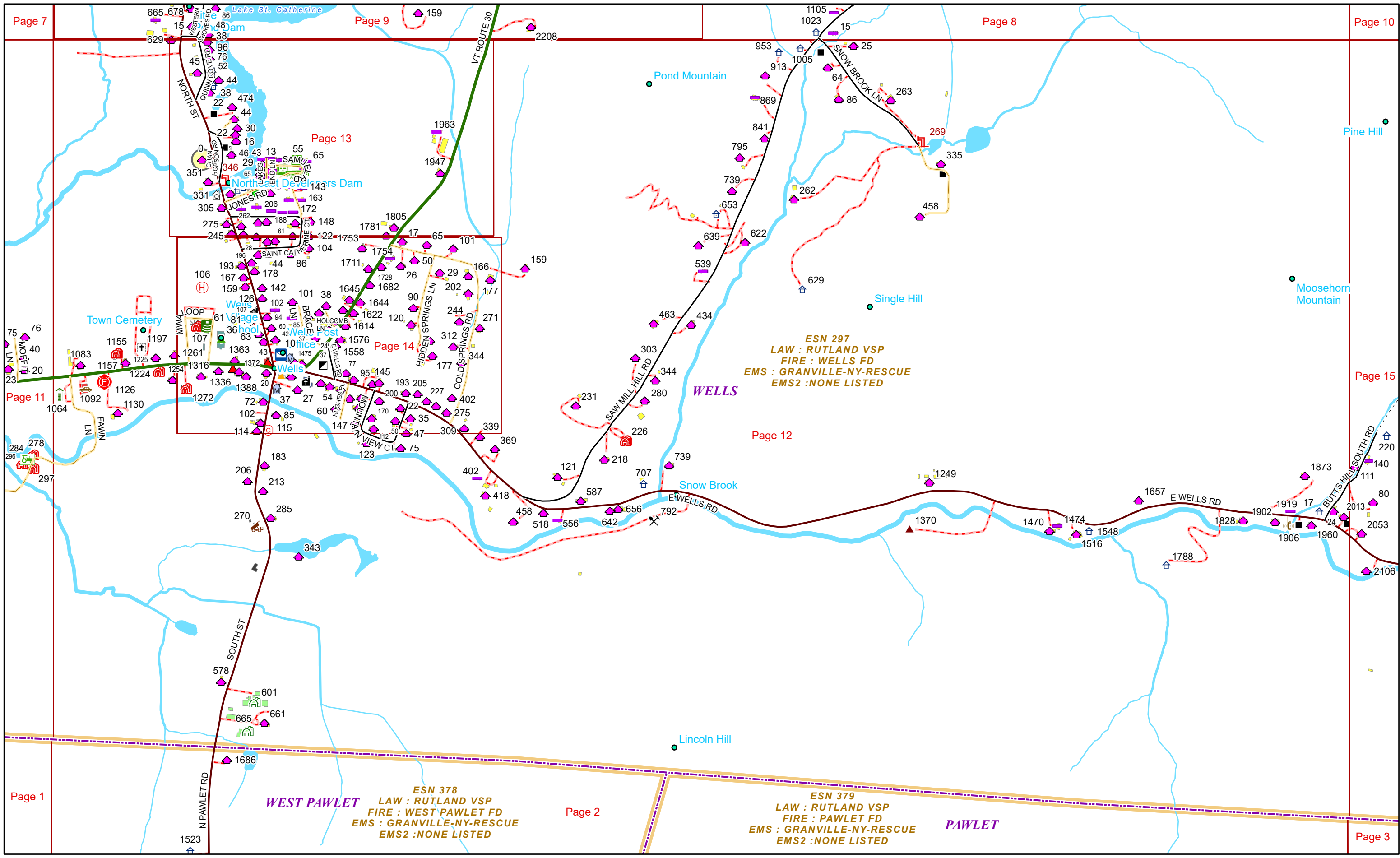
1 inch equals 750 feet

9/16/2024

WELLS

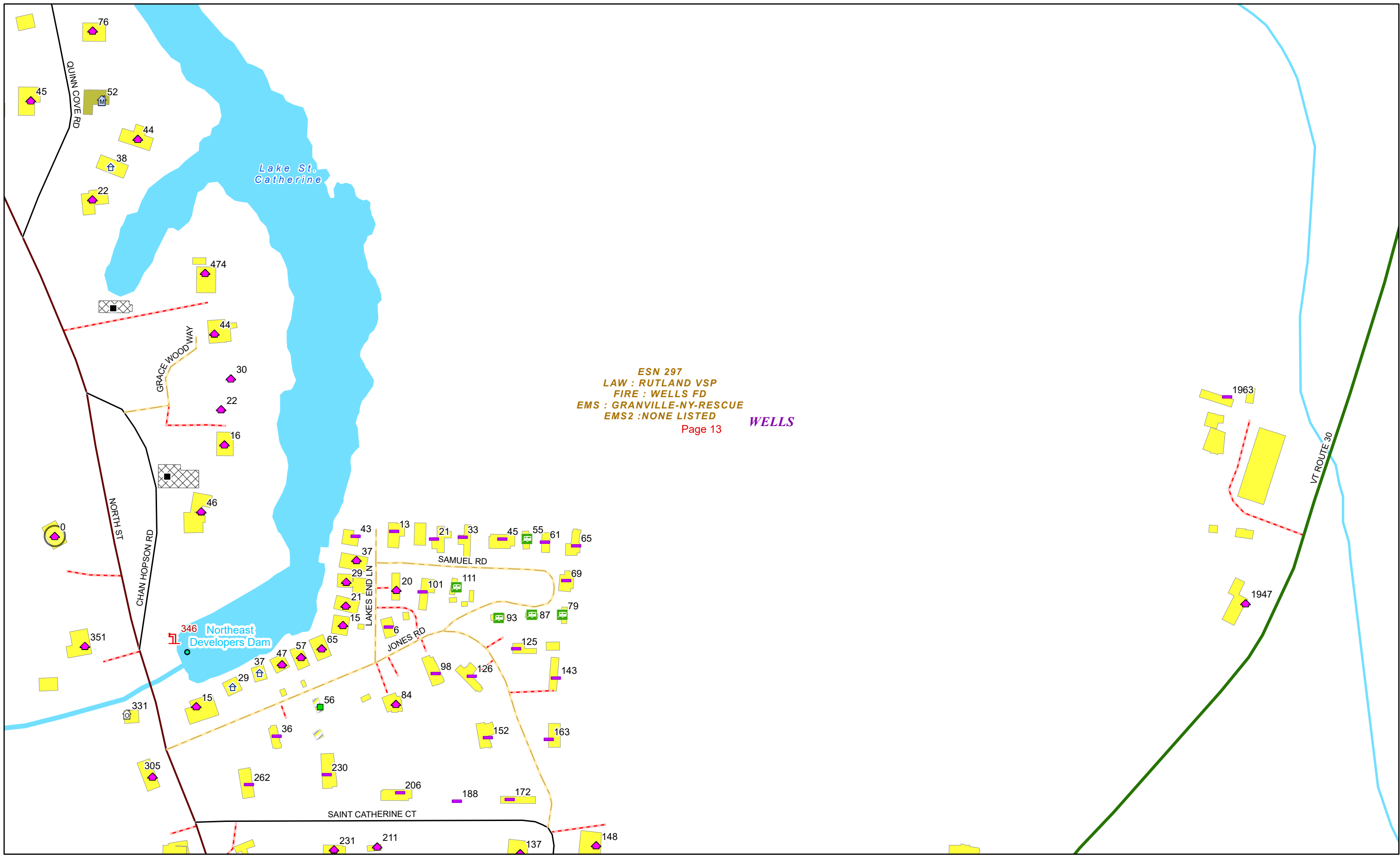
Page: 11






9/16/2024

WELLS



ESN 297
 LAW : RUTLAND VSP
 FIRE : WELLS FD
 EMS : GRANVILLE-NY-RESCUE
 EMS2 : NONE LISTED
 Page 13

WELLS

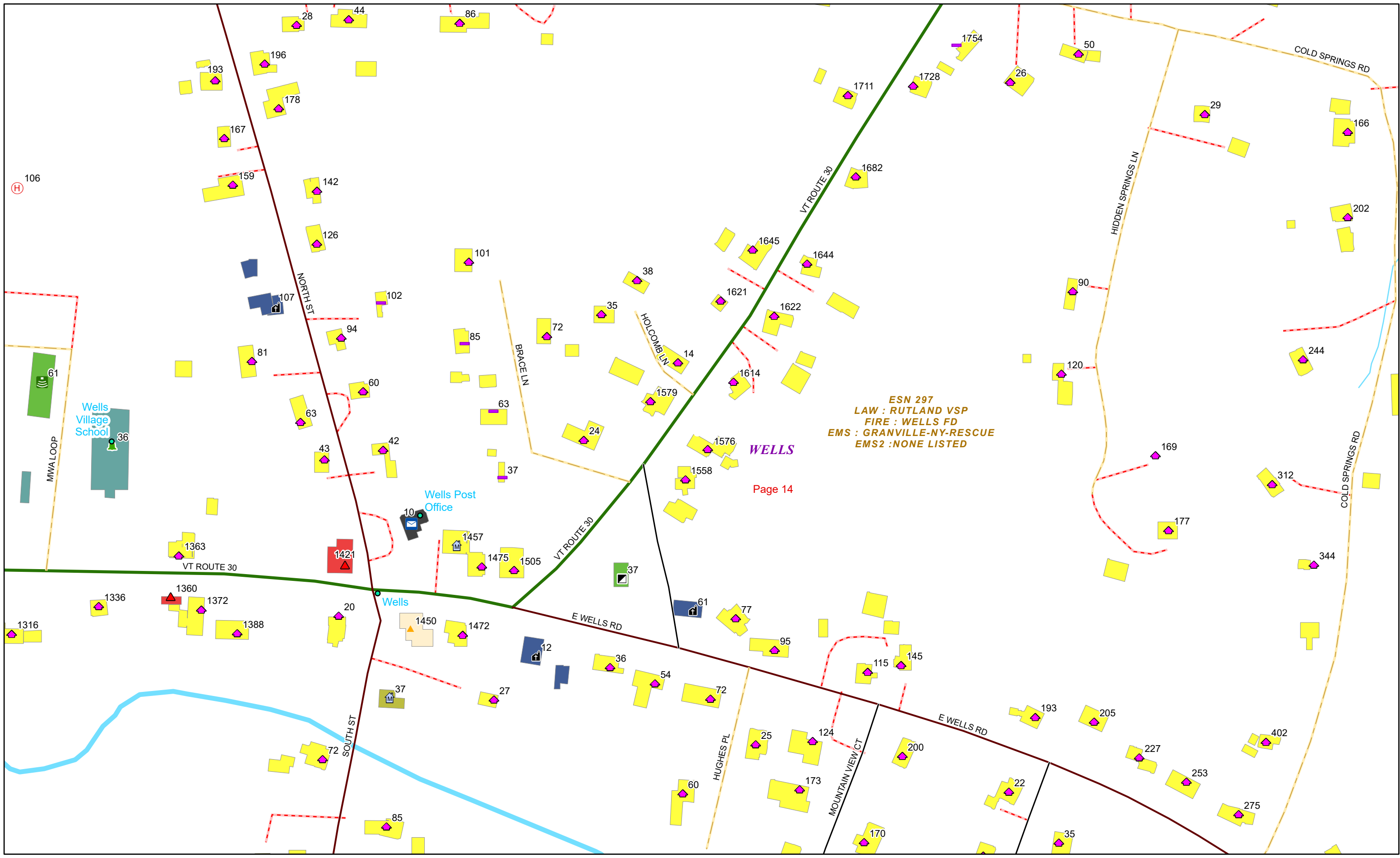


1 inch equals 167 feet

9/16/2024

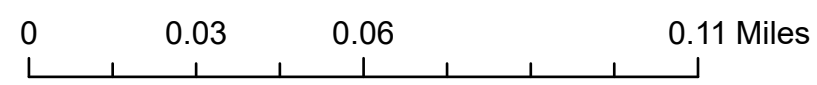
WELLS

Page: 13



WELLS

Page 14

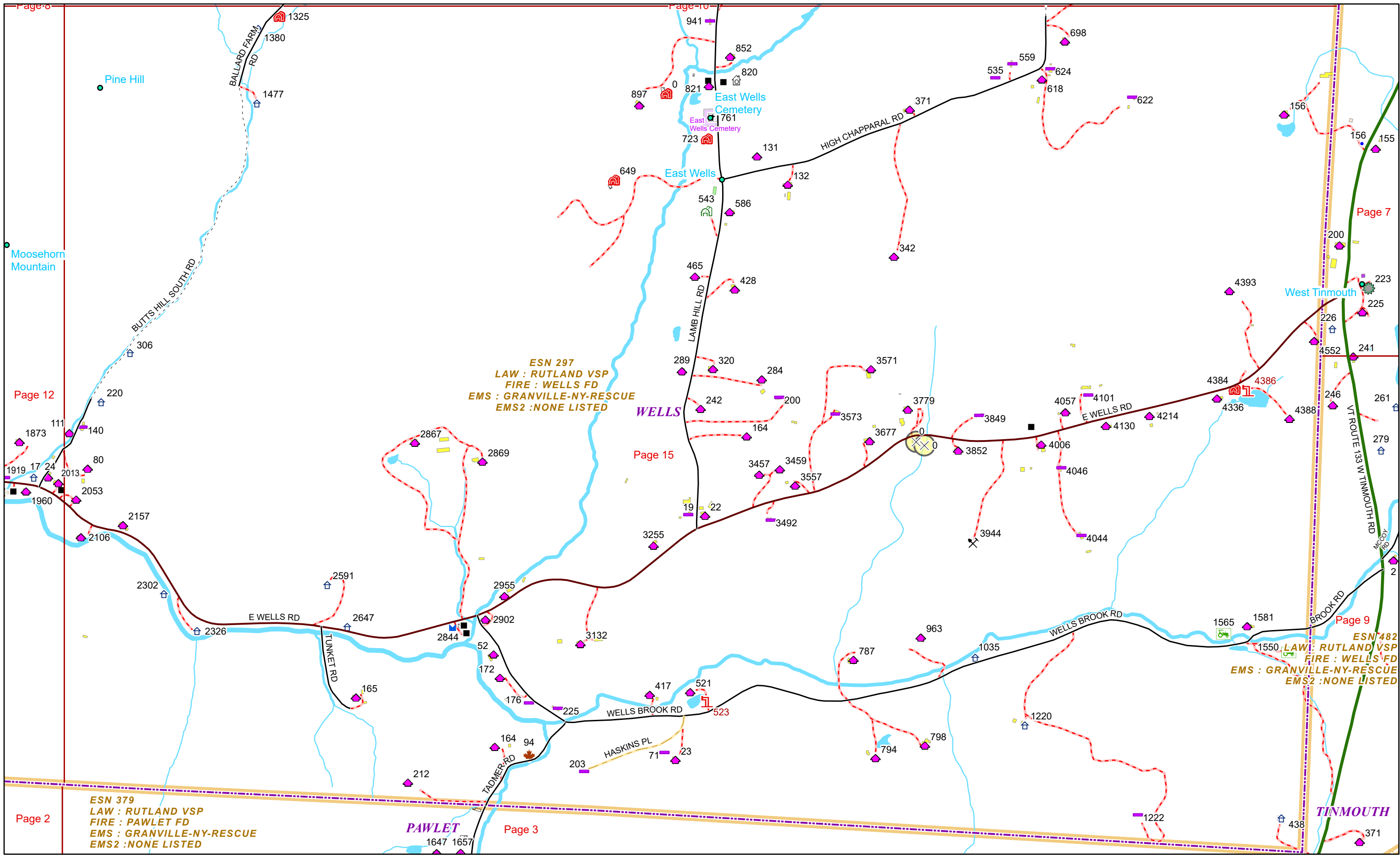


1 inch equals 167 feet

9/16/2024

WELLS

Page: 14



ESN 379
LAW : RUTLAND VSP
FIRE : PAWLET FD
EMS : GRANVILLE-NY-RESCUE
EMS2 : NONE LISTED

PAWLET

ESN 482
LAW : RUTLAND VSP
FIRE : WELLS FD
EMS : GRANVILLE-NY-RESCUE
EMS2 : NONE LISTED

TINMOUTH



0 0.15 0.3 0.6 Miles 1 inch equals 833 feet

9/16/2024

WELLS

Page: 15