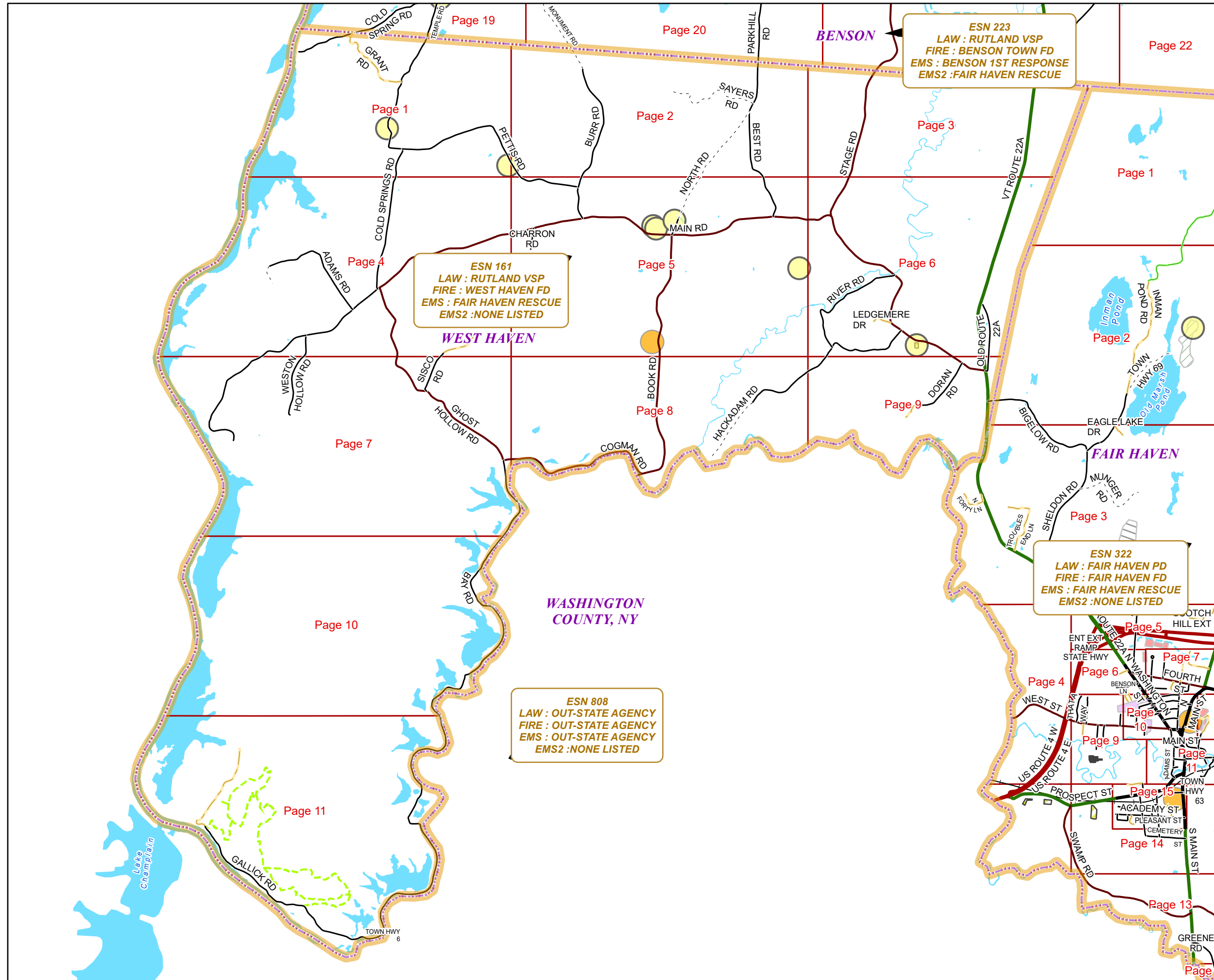


WEST HAVEN



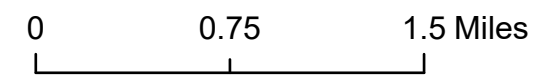
E911 Mapbook with GIS Data
 Use constraints: The 911 related data layers (Esites, Landmarks, Roads, Driveways, Footprints, Atlas Sheets, ESZ, etc.) were developed and designed for 911 purposes only. The user should understand that the nature of the 911 data layers means they are never complete. Each municipal government is responsible for maintenance of the 911 database. Other data (non-911 related) used in the Vermont 911 Mapbook is acquired from the Vermont Center for Geographic Information (VCGI) (vcgi.vermont.gov) and other Vermont organizations.

Disclaimer:
 This Vermont 911 Mapbook and Public GIS data is for general reference only. Data layers that appear on the map may or may not be accurate, current, or otherwise reliable. The Enhanced 911 Board and the State of Vermont make no representations of any kind, including but not limited to the warranties of merchantability or fitness for a particular use, nor are any such warranties to be implied with respect to the GIS data and Mapbook.

For questions/updates, contact:
 Vermont Enhanced 911 Board
 6 Baldwin St – 2nd Floor
 Montpelier VT 05633-7960

Phone: 802-828-4911
 Email: e911.info@vermont.gov
 Web site: e911.vermont.gov

9/16/2024



























































Legend





























ESITES




























SITETYPE

-  **COMMERCIAL
-  **CULTURAL
-  **EDUCATIONAL
-  **GOVERNMENT
-  **INDUSTRIAL
-  **OTHER COMMERCIAL
-  **PUBLIC GATHERING
-  **UTILITY
-  ABANDONED
-  ACCESS POINT
-  ACCESSORY BARN
-  ACCESSORY BUILDING
-  AIR SUPPORT / MAINTENANCE FACILITY
-  AIR TRAFFIC CONTROL CENTER / COMMAND CENTER
-  AIRPORT TERMINAL
-  AMBULANCE SERVICE
-  AUDITORIUM / CONCERT HALL / THEATER / OPERA HOUSE
-  BANK
-  BOAT RAMP / DOCK
-  BORDER CROSSING
-  BORDER PATROL
-  BREWERY
-  BUS STATION / DISPATCH FACILITY
-  CAMP
-  CAMPGROUND
-  CEMETERY

-  CITY / TOWN HALL
-  COAST GUARD
-  COLLEGE / UNIVERSITY
-  COMMERCIAL CONSTRUCTION SERVICE
-  COMMERCIAL FARM
-  COMMERCIAL GARAGE
-  COMMERCIAL W/RESIDENCE
-  COMMUNICATION BOX
-  COMMUNICATION TOWER
-  COMMUNITY / RECREATION FACILITY
-  CONDOMINIUM
-  COURT HOUSE
-  CUSTOMS SERVICE
-  DAY CARE FACILITY
-  DEVELOPMENT SITE
-  EBS TOWER
-  EMERGENCY PHONE / CALLBOX
-  FAIR / EXHIBITION/ RODEO GROUNDS
-  FERRY TERMINAL / DISPATCH FACILITY
-  FIRE STATION
-  FISH FARM / HATCHERY
-  FITNESS FACILITY
-  FOOD DISTRIBUTION CENTER
-  GAS STATION
-  GATED W/BUILDING
-  GATED W/O BUILDING
-  GOLF COURSE
-  GRAVEL PIT / QUARRY / MINE

-  GREENHOUSE / NURSERY
-  GROCERY STORE
-  HARBOR / MARINA
-  HAZARDOUS MATERIALS FACILITY
-  HAZARDOUS STORAGE FACILITY
-  HEALTH CLINIC
-  HELIPAD / HELIPORT / HELISPOT
-  HISTORIC SITE / POINT OF INTEREST
-  HOSPITAL / MEDICAL CENTER
-  HOUSE OF WORSHIP
-  HYDROELECTRIC FACILITY
-  ICE ARENA
-  INSTITUTIONAL RESIDENCE / DORM / BARRACKS
-  LANDFILL
-  LAW ENFORCEMENT
-  LIBRARY
-  LODGING B&B / HOTEL / MOTEL / INN
-  LOOKOUT TOWER
-  LUMBER MILL / SAW MILL
-  MANUFACTURING FACILITY
-  MOBILE HOME
-  MORGUE
-  MULTI-FAMILY DWELLING
-  MUSEUM
-  NATIONAL GUARD /
-  NUCLEAR FACILITY
-  NURSING HOME / LONG TERM CARE
-  OFFICE BUILDING

-  OIL / GAS FACILITY
-  OTHER
-  OTHER RESIDENTIAL
-  OUTPATIENT CLINIC
-  PARK AND RIDE / COMMUTER
-  PHARMACY
-  PICNIC AREA
-  POST OFFICE
-  PRISON / CORRECTIONAL FACILITY
-  PRIVATE AND EXPRESS SHIPPING FACILITY
-  PSAP
-  PUBLIC BEACH
-  PUBLIC TELEPHONE
-  PUBLIC WATER SUPPLY INTAKE
-  PUBLIC WATER SUPPLY WELL
-  PUMP STATION
-  RACE TRACK / DRAGSTRIP
-  RAILROAD STATION
-  RESIDENTIAL FARM
-  REST STOP / ROADSIDE PARK
-  RESTAURANT
-  RETAIL FACILITY
-  RV HOOKUP
-  SCHOOL K / 12
-  SEASONAL HOME
-  SHOOTING RANGE
-  SINGLE FAMILY DWELLING
-  SKI AREA / ALPINE

-  SOLAR FACILITY
-  SPORTS ARENA /
-  STATE CAPITOL
-  STATE GARAGE
-  STATE GOVERNMENT FACILITY
-  STATE PARK
-  STORAGE UNITS
-  SUBSTATION
-  SUGARHOUSE
-  TEMPORARY STRUCTURE
-  TOWN GARAGE
-  TOWN OFFICE
-  TRAILHEAD
-  TRANSFER STATION
-  UNKNOWN
-  US FOREST FACILITY
-  US GOVERNMENT FACILITY
-  UTILITY POLE W/PHONE
-  VETERINARY HOSPITAL / CLINIC
-  VISITOR / INFORMATION CENTER
-  WAREHOUSE
-  WASTE / BIOMASS FACILITY
-  WASTEWATER TREATMENT PLANT
-  WATER TANK
-  WATER TOWER
-  WIND FACILITY / WIND TOWER
-  YOUTH CAMP

Legend

Roads

-  Interstate Highway
-  US Highway
-  State Highway
-  Town Highway Class 1
-  Town Highway Class 2
-  Town Highway Class 3
-  Town Highway Class 4
-  Private
-  Driveway
-  Discontinued Road
-  Legal Trail
-  Ferry
-  Military - no public access
-  National Forest Highway
-  State Forest Highway
-  Proposed
-  Rivers
-  Driveways
- 

Hydrants

-  Drafting Site
-  Dry Hydrant
-  Municipal Hydrant
-  Pressurized Hydrant

Townline



Emergency Service Zones



FootPrints

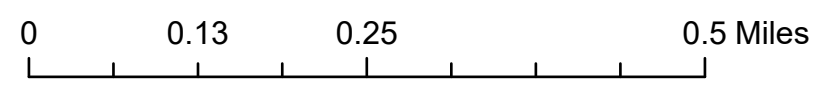
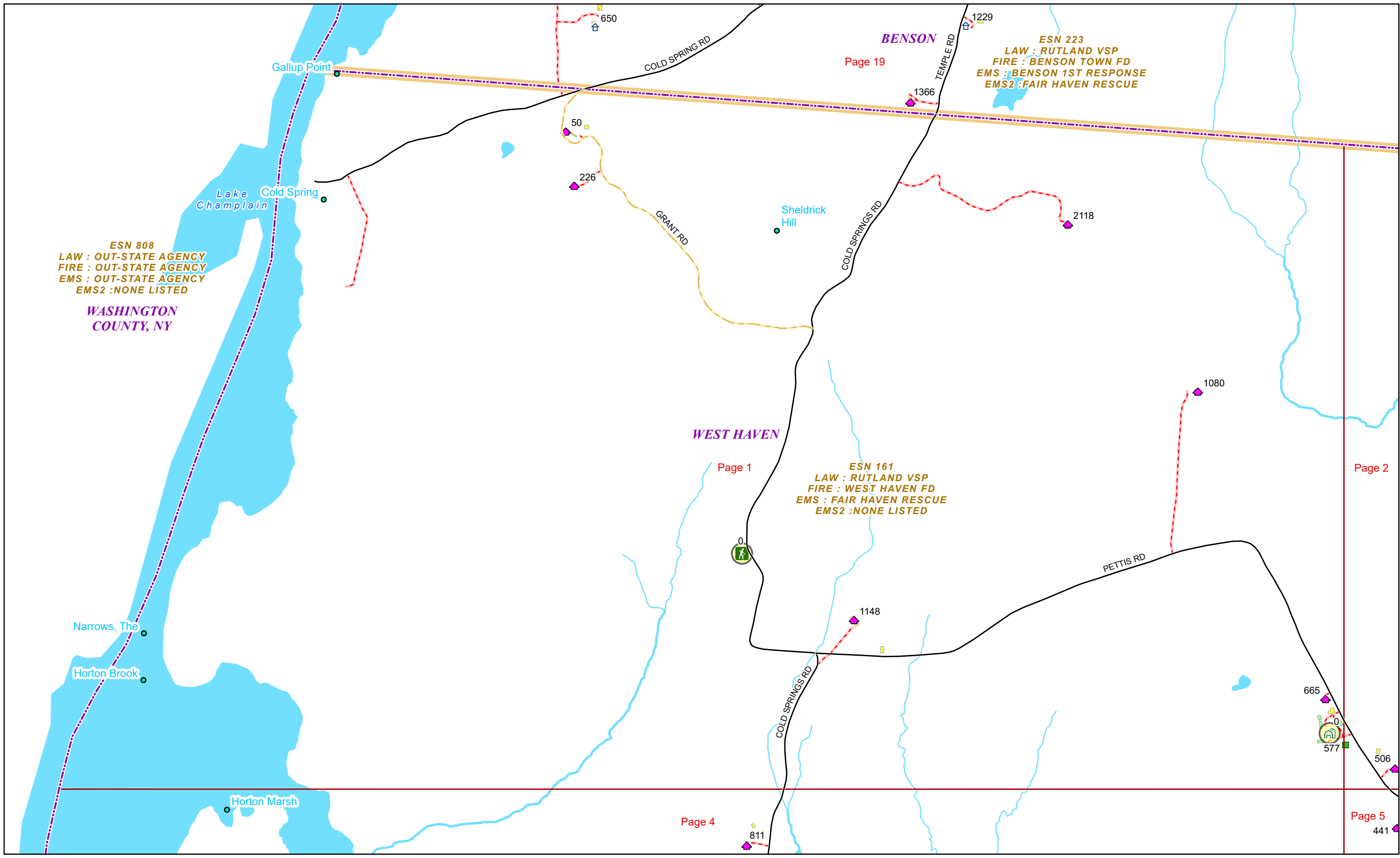
-  Airport
-  Solar Field
-  Alpine Trail Easiest
-  Alpine Trail Intermediate
-  Alpine Trail Advanced
-  Alpine Trail Expert
-  Alpine Glade Marked
-  Alpine Glade Not Marked
-  Building
-  Farm
-  Golf Course
-  Quarry
-  Park
-  Shopping Center
-  Stadium/Arena
-  Other

Addressing Error

-  Orange - Duplicated Addressed Building
-  Yellow - Unnumbered Building

WEST HAVEN Road Name Index

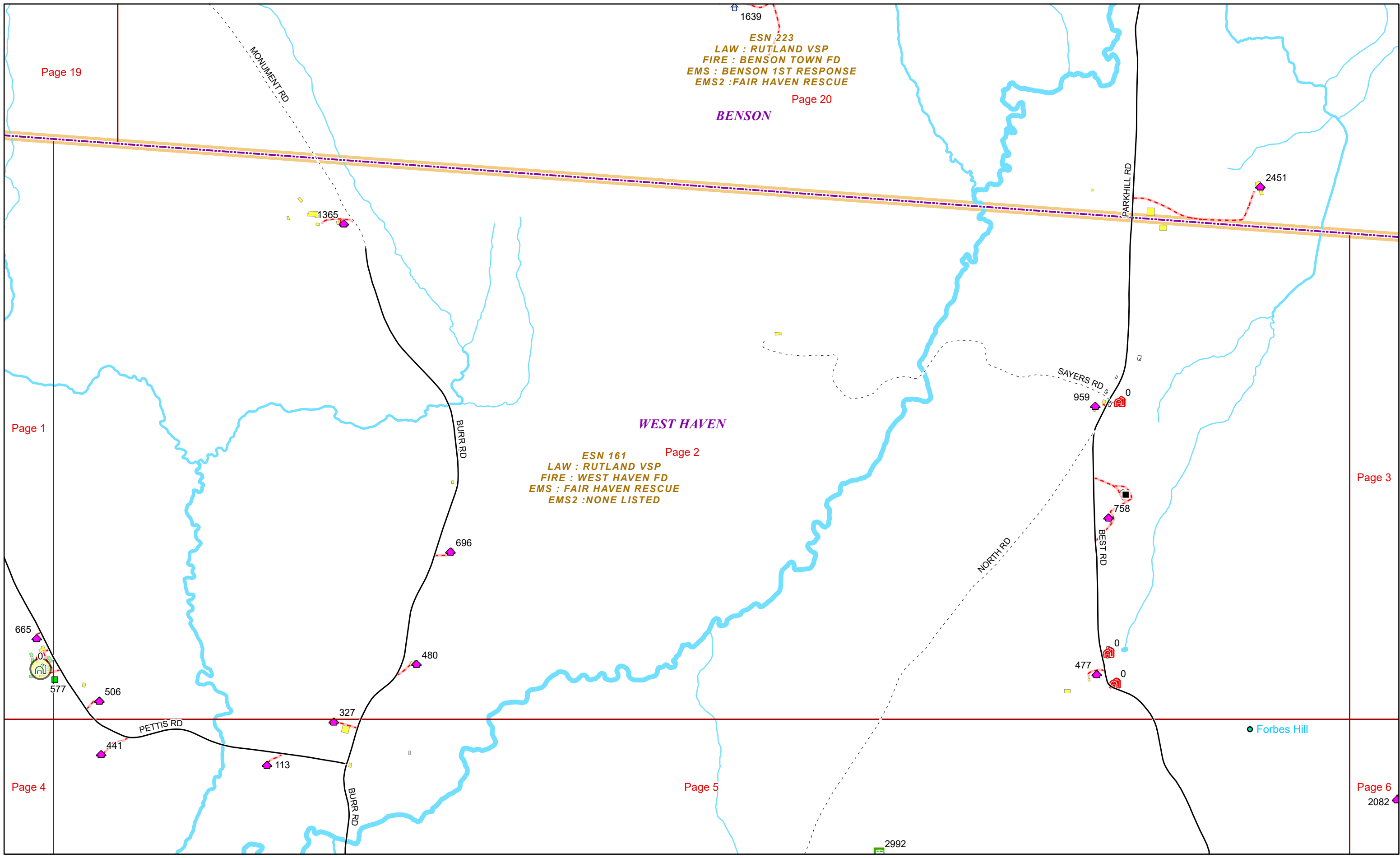
ROAD NAME	PAGE(S)
ADAMS RD	4
BAY RD	7,10,11
BEST RD	2,5,20
BIGELOW RD	9
BOOK RD	5,8
BURR RD	2,5,20
CHARRON RD	5
COGMAN RD	7,8
COLD SPRINGS RD	1,4
DORAN RD	9
GALLICK RD	11
GHOST HOLLOW RD	4,7
GRANT RD	1
HACKADAM RD	6,8,9
LEDGEMERE DR	6
MAIN RD	4,5,6,7,9
NORTH RD	2,5
OLD ROUTE 22A	6,9
PETTIS RD	1,2,5
RIVER RD	6
SAYERS RD	2
SISCO RD	4,7
STAGE RD	3,6
TOWN HWY 6	11
VT ROUTE 22A	3,6,9,21
WESTON HOLLOW RD	4,7



1 inch equals 750 feet

9/16/2024

WEST HAVEN




ESN 223
LAW : RUTLAND VSP
FIRE : BENSON TOWN FD
EMS : BENSON 1ST RESPONSE
EMS2 : FAIR HAVEN RESCUE

BENSON

ESN 161
LAW : RUTLAND VSP
FIRE : WEST HAVEN FD
EMS : FAIR HAVEN RESCUE
EMS2 : NONE LISTED

WEST HAVEN

Forbes Hill



9/16/2024

WEST HAVEN

Page 19

Page 20

Page 1

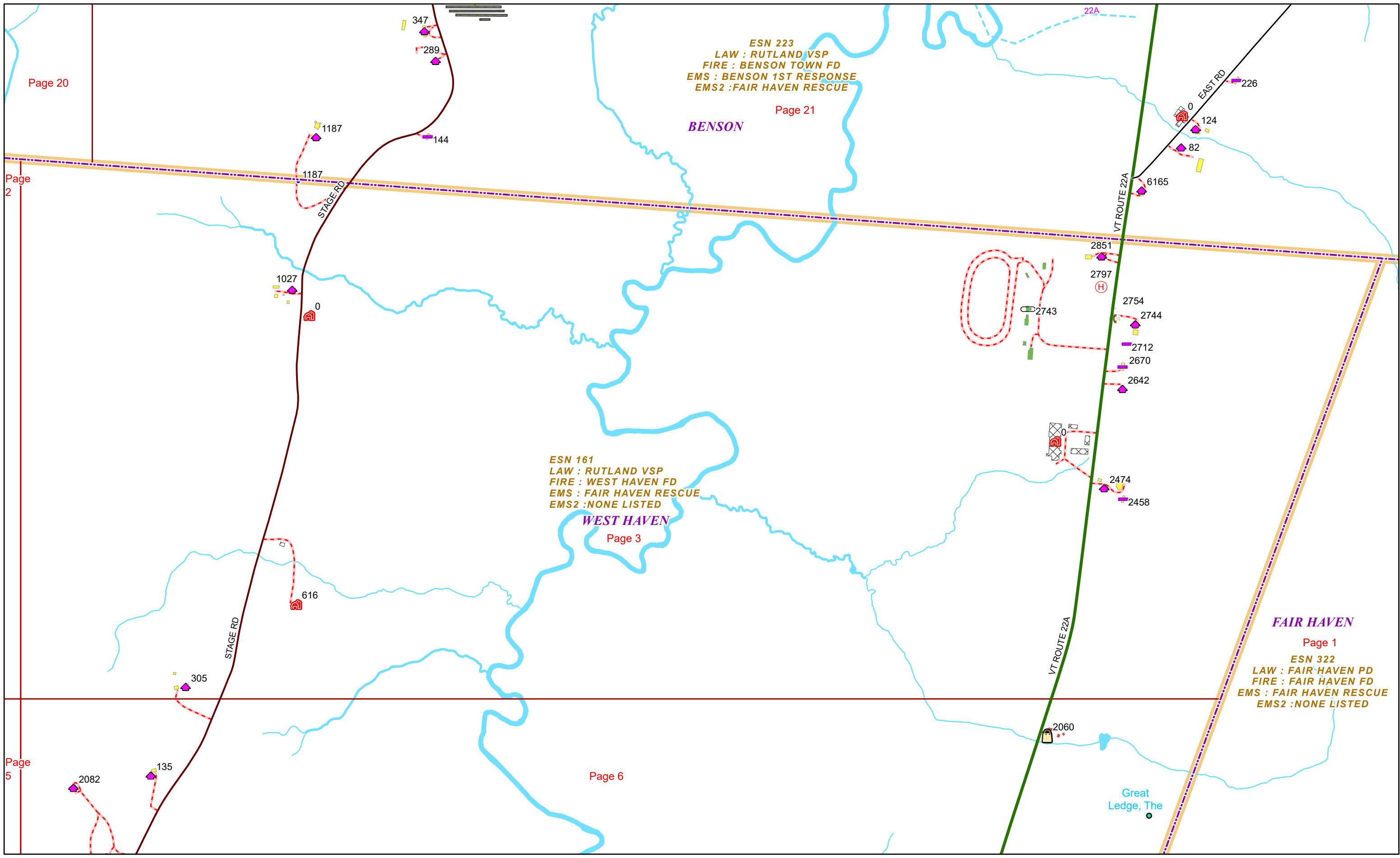
Page 2

Page 3

Page 4

Page 5

Page 6
2082



Page 20

Page 2

ESN 223
 LAW : RUTLAND VSP
 FIRE : BENSON TOWN FD
 EMS : BENSON 1ST RESPONSE
 EMS2 : FAIR HAVEN RESCUE

Page 21

BENSON

ESN 161
 LAW : RUTLAND VSP
 FIRE : WEST HAVEN FD
 EMS : FAIR HAVEN RESCUE
 EMS2 : NONE LISTED

WEST HAVEN

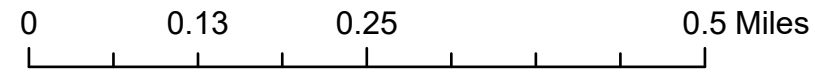
Page 3

FAIR HAVEN
 Page 1
 ESN 322
 LAW : FAIR HAVEN PD
 FIRE : FAIR HAVEN FD
 EMS : FAIR HAVEN RESCUE
 EMS2 : NONE LISTED

Page 5

Page 6

Great Ledge, The

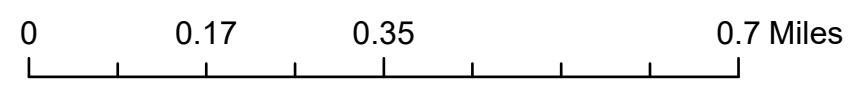
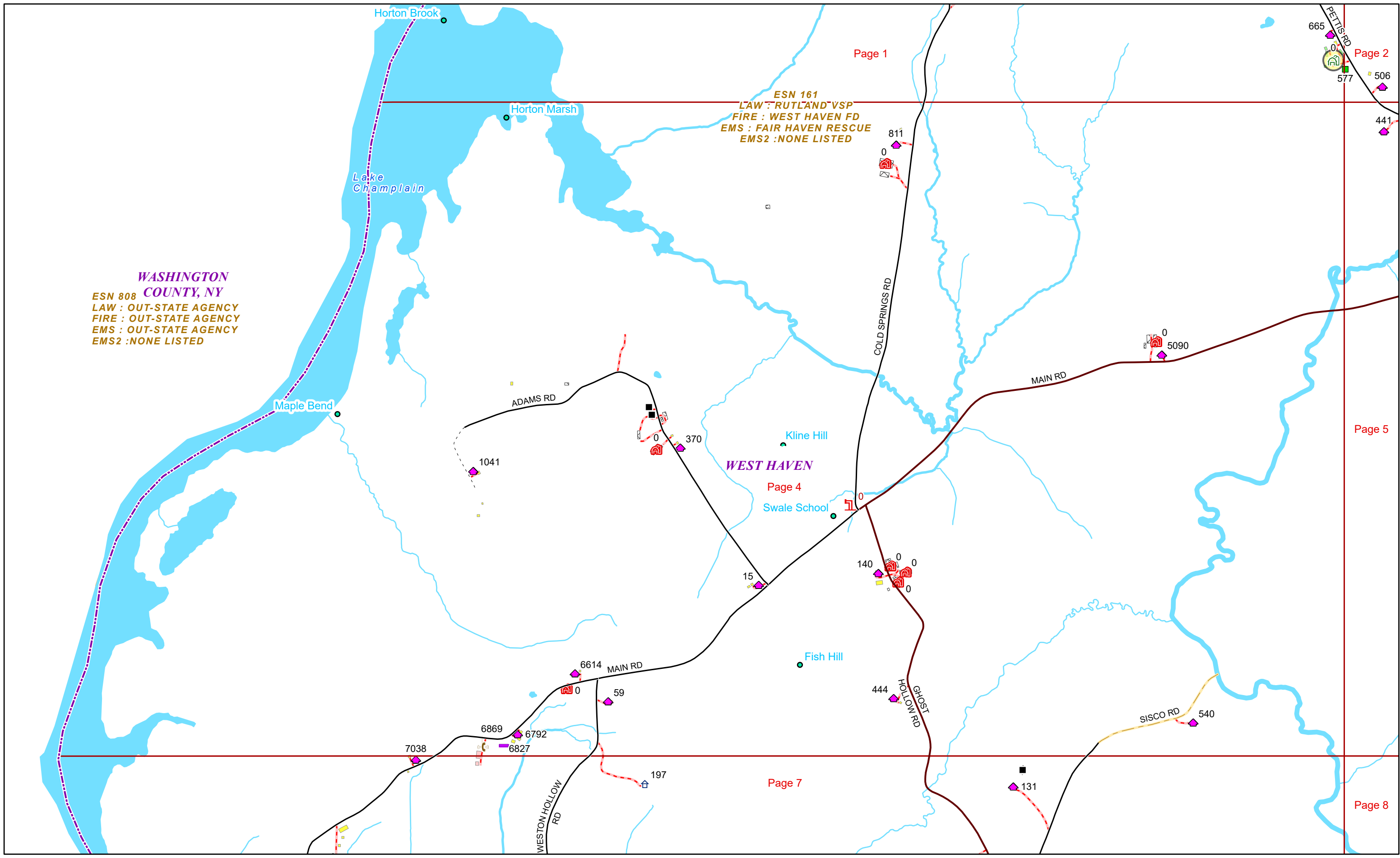


1 inch equals 750 feet

9/16/2024

WEST HAVEN


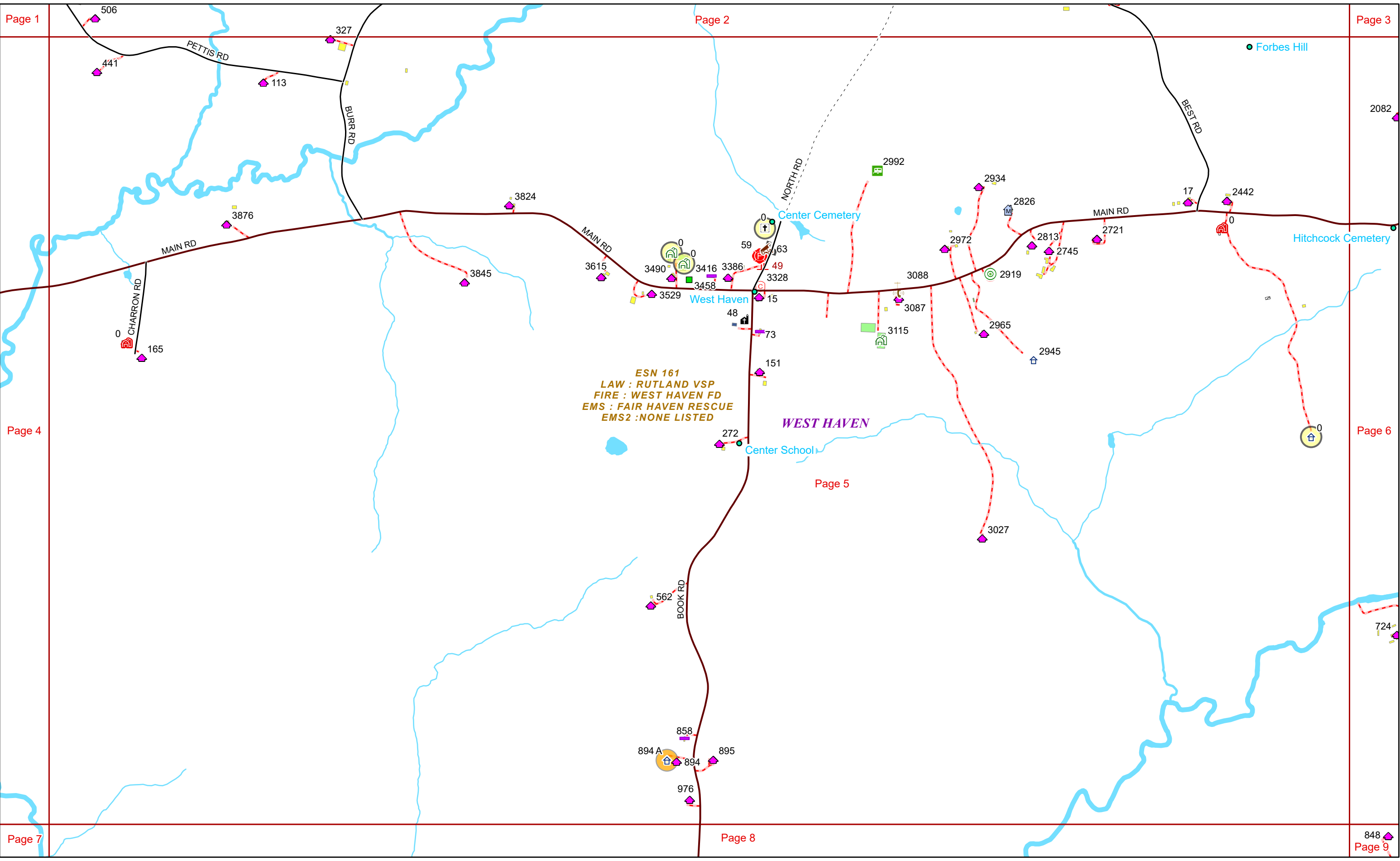
Page: 3



1 inch equals 1,000 feet

9/16/2024

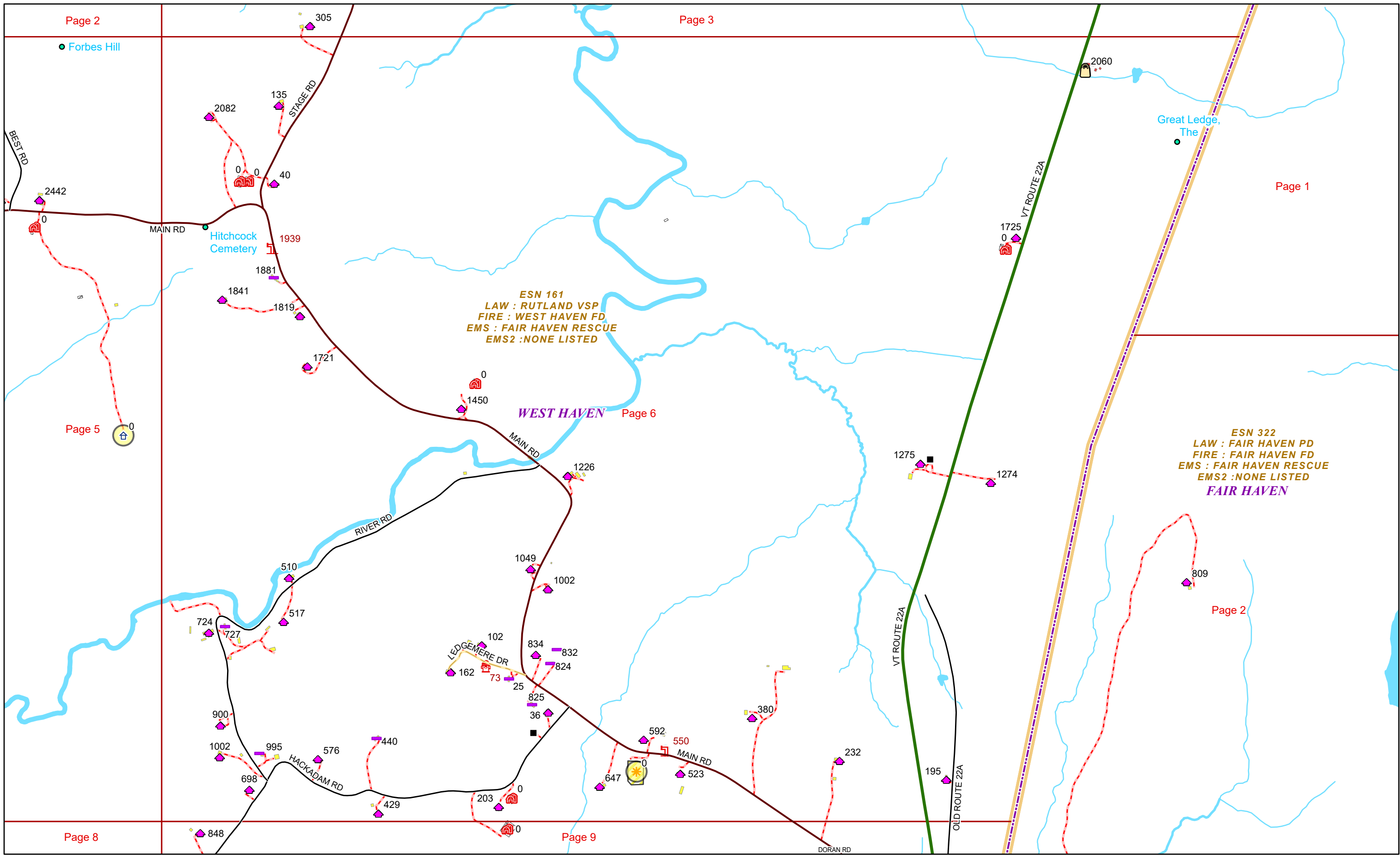
WEST HAVEN



9/16/2024

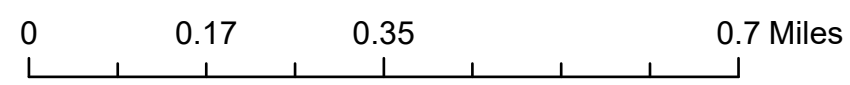
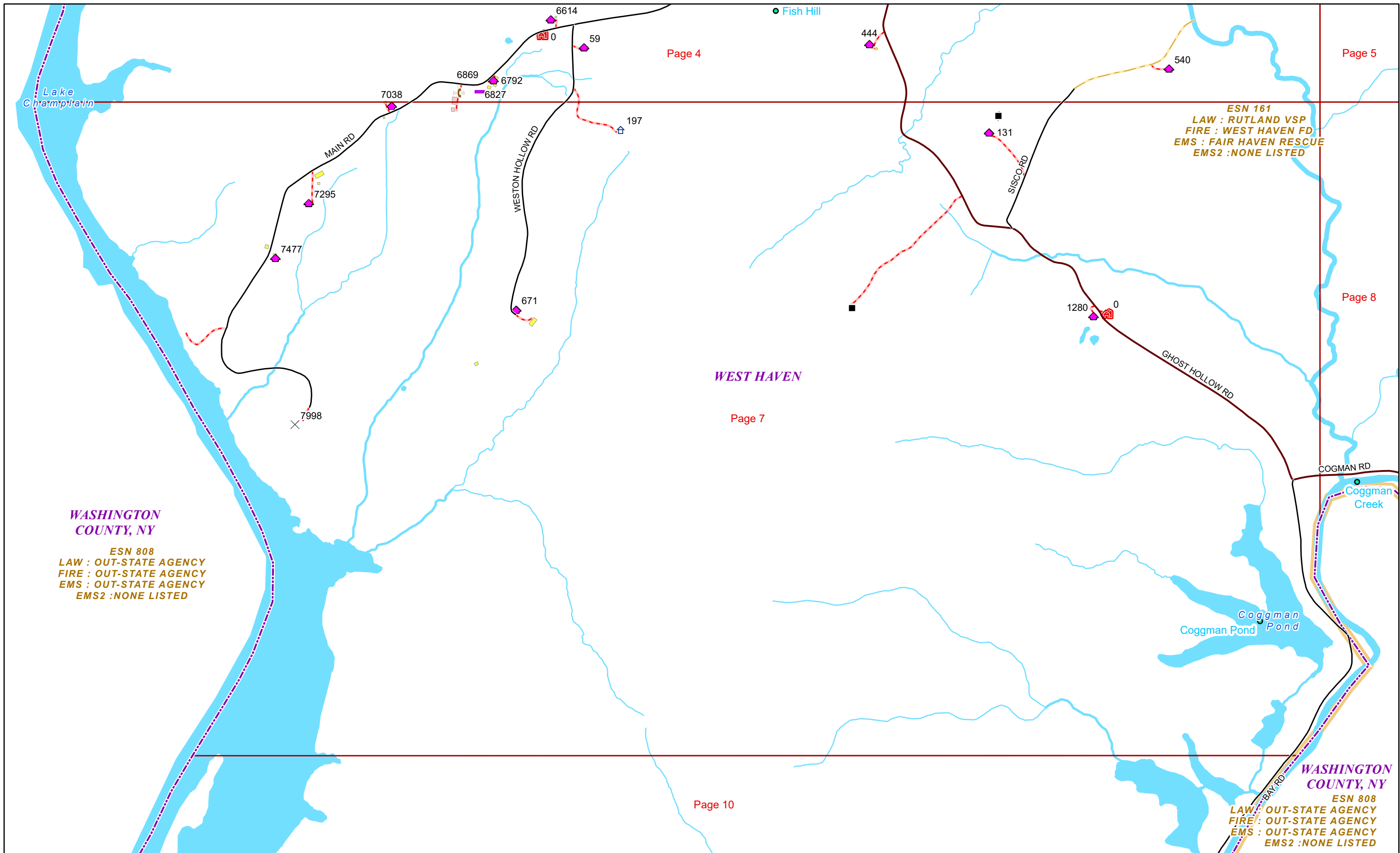
WEST HAVEN

● Forbes Hill



9/16/2024

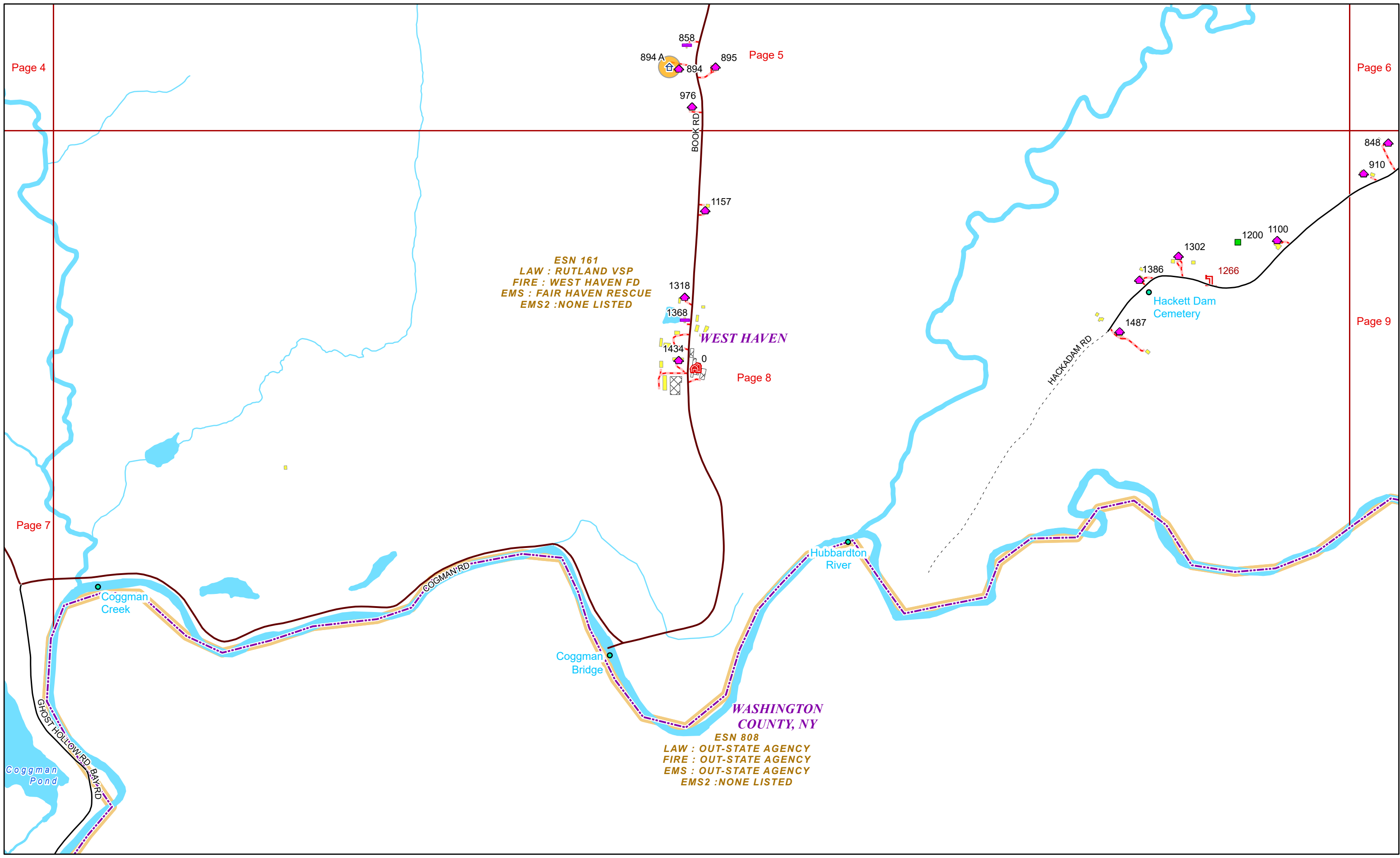
WEST HAVEN



1 inch equals 1,000 feet

9/16/2024

WEST HAVEN



Page 4


Page 6

Page 5

Page 9

Page 8

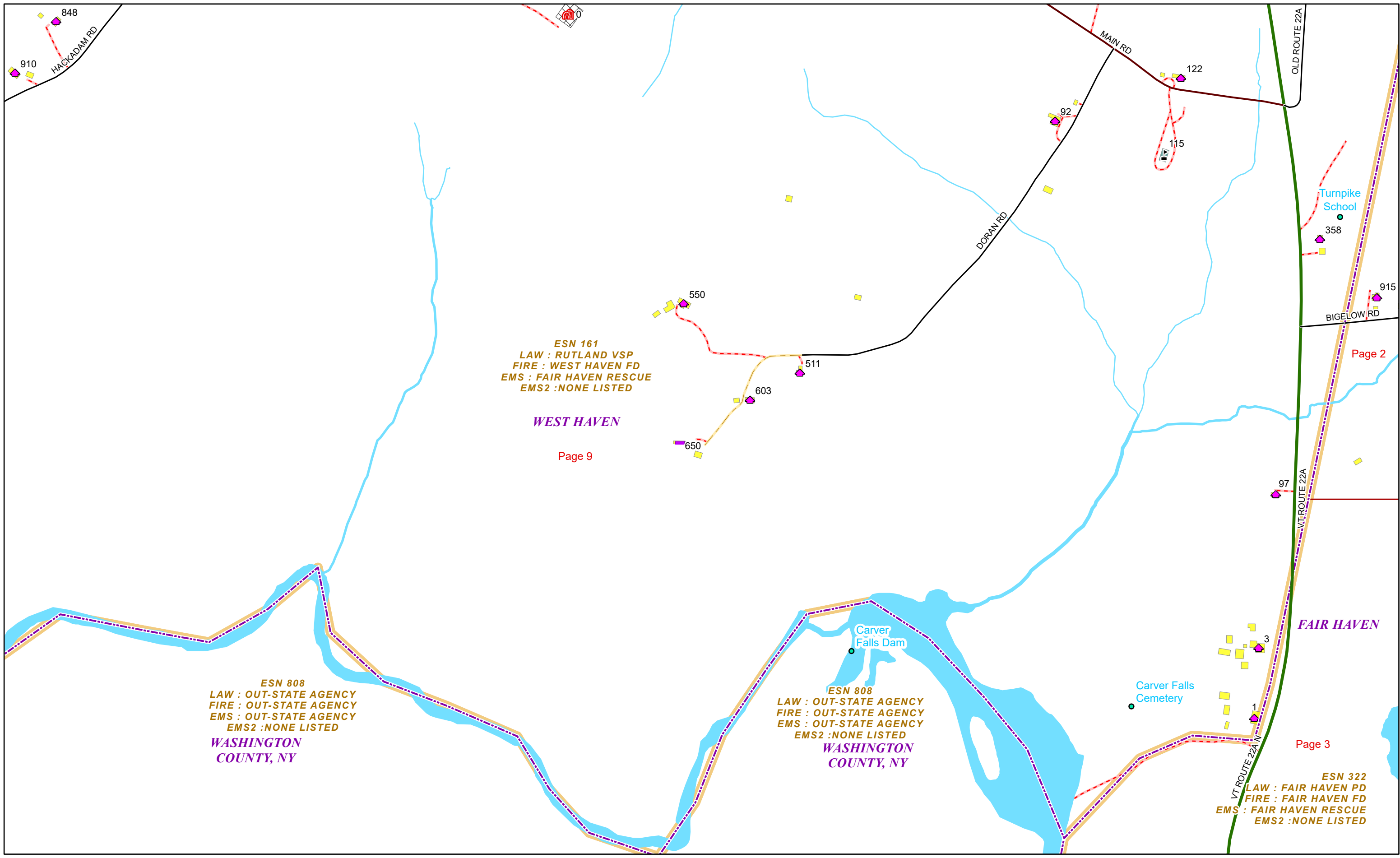
Page 7



9/16/2024

WEST HAVEN

Page: 8



ESN 161
 LAW : RUTLAND VSP
 FIRE : WEST HAVEN FD
 EMS : FAIR HAVEN RESCUE
 EMS2 : NONE LISTED

WEST HAVEN

Page 9

ESN 808
 LAW : OUT-STATE AGENCY
 FIRE : OUT-STATE AGENCY
 EMS : OUT-STATE AGENCY
 EMS2 : NONE LISTED
WASHINGTON COUNTY, NY

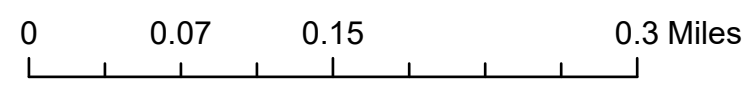
ESN 808
 LAW : OUT-STATE AGENCY
 FIRE : OUT-STATE AGENCY
 EMS : OUT-STATE AGENCY
 EMS2 : NONE LISTED
WASHINGTON COUNTY, NY

ESN 322
 LAW : FAIR HAVEN PD
 FIRE : FAIR HAVEN FD
 EMS : FAIR HAVEN RESCUE
 EMS2 : NONE LISTED

FAIR HAVEN

Page 3

Page 2



1 inch equals 500 feet

9/16/2024

WEST HAVEN

ESN 808
LAW : OUT-STATE AGENCY
FIRE : OUT-STATE AGENCY
EMS : OUT-STATE AGENCY
EMS2 : NONE LISTED

Page 7

Bald Mountain

WASHINGTON
COUNTY, NY

WEST HAVEN

Page 10

ESN 161
LAW : RUTLAND VSP
FIRE : WEST HAVEN FD
EMS : FAIR HAVEN RESCUE
EMS2 : NONE LISTED

Drowned Lands

Lake Champlain

Billings
Marsh

WASHINGTON
COUNTY, NY

East Bay

Big Hollow
Brook

Ward
Marsh Wildlife
Management Area

ESN 808
LAW : OUT-STATE AGENCY
FIRE : OUT-STATE AGENCY
EMS : OUT-STATE AGENCY
EMS2 : NONE LISTED

Page 11



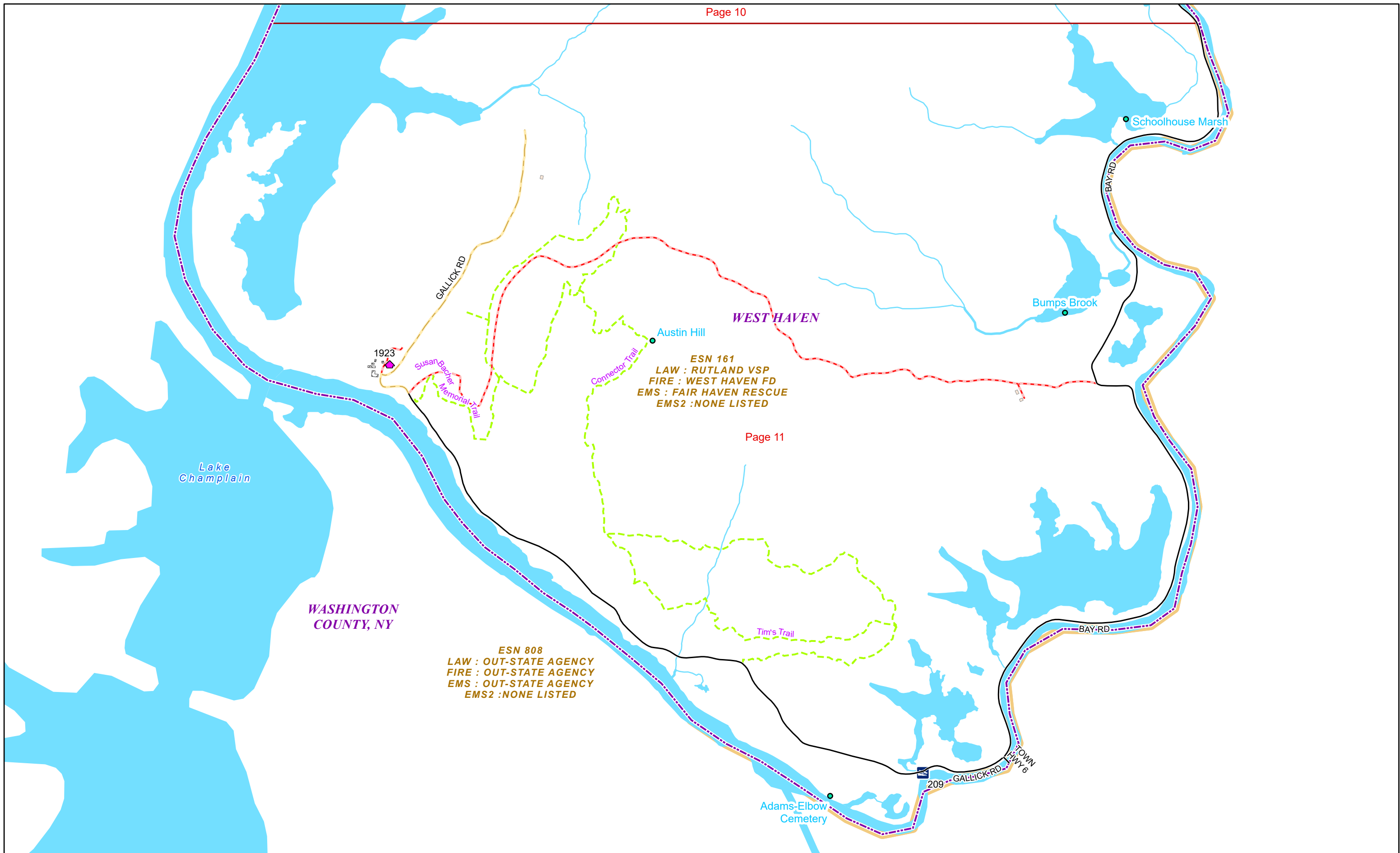
0 0.15 0.3 0.6 Miles

1 inch equals 917 feet

9/16/2024

WEST HAVEN

Page: 10



WEST HAVEN

WASHINGTON COUNTY, NY

ESN 161
LAW : RUTLAND VSP
FIRE : WEST HAVEN FD
EMS : FAIR HAVEN RESCUE
EMS2 : NONE LISTED

ESN 808
LAW : OUT-STATE AGENCY
FIRE : OUT-STATE AGENCY
EMS : OUT-STATE AGENCY
EMS2 : NONE LISTED



0 0.17 0.35 0.7 Miles

1 inch equals 1,083 feet

9/16/2024

WEST HAVEN