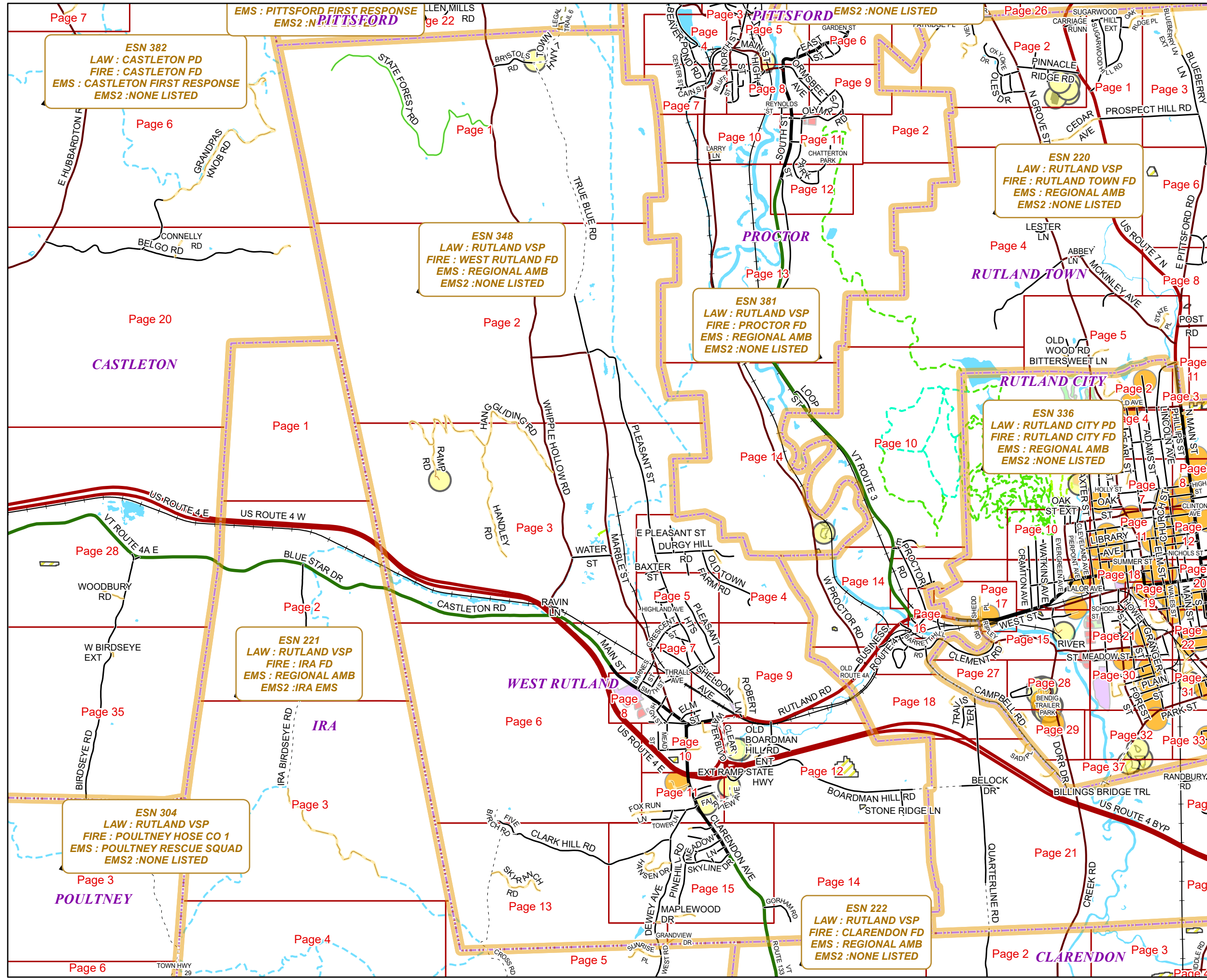


WEST RUTLAND




E911 Mapbook with GIS Data
Use constraints: The 911 related data layers (Esites, Landmarks, Roads, Driveways, Footprints, Atlas Sheets, ESZ, etc.) were developed and designed for 911 purposes only. The user should understand that the nature of the 911 data layers means they are never complete. Each municipal government is responsible for maintenance of the 911 database. Other data (non-911 related) used in the Vermont 911 Mapbook is acquired from the Vermont Center for Geographic Information (VCGI) (vcgi.vermont.gov) and other Vermont organizations.

Disclaimer:
This Vermont 911 Mapbook and Public GIS data is for general reference only. Data layers that appear on the map may or may not be accurate, current, or otherwise reliable. The Enhanced 911 Board and the State of Vermont make no representations of any kind, including but not limited to the warranties of merchantability or fitness for a particular use, nor are any such warranties to be implied with respect to the GIS data and Mapbook.

For questions/updates, contact:
Vermont Enhanced 911 Board
6 Baldwin St – 2nd Floor
Montpelier VT 05633-7960

Phone: 802-828-4911
Email: e911.info@vermont.gov
Web site: e911.vermont.gov



























9/16/2024



























































Legend





























ESITES




























SITETYPE

-  **COMMERCIAL
-  **CULTURAL
-  **EDUCATIONAL
-  **GOVERNMENT
-  **INDUSTRIAL
-  **OTHER COMMERCIAL
-  **PUBLIC GATHERING
-  **UTILITY
-  ABANDONED
-  ACCESS POINT
-  ACCESSORY BARN
-  ACCESSORY BUILDING
-  AIR SUPPORT / MAINTENANCE FACILITY
-  AIR TRAFFIC CONTROL CENTER / COMMAND CENTER
-  AIRPORT TERMINAL
-  AMBULANCE SERVICE
-  AUDITORIUM / CONCERT HALL / THEATER / OPERA HOUSE
-  BANK
-  BOAT RAMP / DOCK
-  BORDER CROSSING
-  BORDER PATROL
-  BREWERY
-  BUS STATION / DISPATCH FACILITY
-  CAMP
-  CAMPGROUND
-  CEMETERY

-  CITY / TOWN HALL
-  COAST GUARD
-  COLLEGE / UNIVERSITY
-  COMMERCIAL CONSTRUCTION SERVICE
-  COMMERCIAL FARM
-  COMMERCIAL GARAGE
-  COMMERCIAL W/RESIDENCE
-  COMMUNICATION BOX
-  COMMUNICATION TOWER
-  COMMUNITY / RECREATION FACILITY
-  CONDOMINIUM
-  COURT HOUSE
-  CUSTOMS SERVICE
-  DAY CARE FACILITY
-  DEVELOPMENT SITE
-  EBS TOWER
-  EMERGENCY PHONE / CALLBOX
-  FAIR / EXHIBITION/ RODEO GROUNDS
-  FERRY TERMINAL / DISPATCH FACILITY
-  FIRE STATION
-  FISH FARM / HATCHERY
-  FITNESS FACILITY
-  FOOD DISTRIBUTION CENTER
-  GAS STATION
-  GATED W/BUILDING
-  GATED W/O BUILDING
-  GOLF COURSE
-  GRAVEL PIT / QUARRY / MINE

-  GREENHOUSE / NURSERY
-  GROCERY STORE
-  HARBOR / MARINA
-  HAZARDOUS MATERIALS FACILITY
-  HAZARDOUS STORAGE FACILITY
-  HEALTH CLINIC
-  HELIPAD / HELIPORT / HELISPOT
-  HISTORIC SITE / POINT OF INTEREST
-  HOSPITAL / MEDICAL CENTER
-  HOUSE OF WORSHIP
-  HYDROELECTRIC FACILITY
-  ICE ARENA
-  INSTITUTIONAL RESIDENCE / DORM / BARRACKS
-  LANDFILL
-  LAW ENFORCEMENT
-  LIBRARY
-  LODGING B&B / HOTEL / MOTEL / INN
-  LOOKOUT TOWER
-  LUMBER MILL / SAW MILL
-  MANUFACTURING FACILITY
-  MOBILE HOME
-  MORGUE
-  MULTI-FAMILY DWELLING
-  MUSEUM
-  NATIONAL GUARD /
-  NUCLEAR FACILITY
-  NURSING HOME / LONG TERM CARE
-  OFFICE BUILDING

-  OIL / GAS FACILITY
-  OTHER
-  OTHER RESIDENTIAL
-  OUTPATIENT CLINIC
-  PARK AND RIDE / COMMUTER
-  PHARMACY
-  PICNIC AREA
-  POST OFFICE
-  PRISON / CORRECTIONAL FACILITY
-  PRIVATE AND EXPRESS SHIPPING FACILITY
-  PSAP
-  PUBLIC BEACH
-  PUBLIC TELEPHONE
-  PUBLIC WATER SUPPLY INTAKE
-  PUBLIC WATER SUPPLY WELL
-  PUMP STATION
-  RACE TRACK / DRAGSTRIP
-  RAILROAD STATION
-  RESIDENTIAL FARM
-  REST STOP / ROADSIDE PARK
-  RESTAURANT
-  RETAIL FACILITY
-  RV HOOKUP
-  SCHOOL K / 12
-  SEASONAL HOME
-  SHOOTING RANGE
-  SINGLE FAMILY DWELLING
-  SKI AREA / ALPINE





-  SOLAR FACILITY
-  SPORTS ARENA /
-  STATE CAPITOL
-  STATE GARAGE
-  STATE GOVERNMENT FACILITY
-  STATE PARK
-  STORAGE UNITS
-  SUBSTATION
-  SUGARHOUSE
-  TEMPORARY STRUCTURE
-  TOWN GARAGE
-  TOWN OFFICE
-  TRAILHEAD
-  TRANSFER STATION
-  UNKNOWN
-  US FOREST FACILITY
-  US GOVERNMENT FACILITY
-  UTILITY POLE W/PHONE
-  VETERINARY HOSPITAL / CLINIC
-  VISITOR / INFORMATION CENTER
-  WAREHOUSE
-  WASTE / BIOMASS FACILITY
-  WASTEWATER TREATMENT PLANT
-  WATER TANK
-  WATER TOWER
-  WIND FACILITY / WIND TOWER
-  YOUTH CAMP

Legend

Roads

-  Interstate Highway
-  US Highway
-  State Highway
-  Town Highway Class 1
-  Town Highway Class 2
-  Town Highway Class 3
-  Town Highway Class 4
-  Private
-  Driveway
-  Discontinued Road
-  Legal Trail
-  Ferry
-  Military - no public access
-  National Forest Highway
-  State Forest Highway
-  Proposed
-  Rivers
-  Driveways
- 

Hydrants

-  Drafting Site
-  Dry Hydrant
-  Municipal Hydrant
-  Pressurized Hydrant

Townline





Emergency Service Zones



FootPrints

-  Airport
-  Solar Field
-  Alpine Trail Easiest
-  Alpine Trail Intermediate
-  Alpine Trail Advanced
-  Alpine Trail Expert
-  Alpine Glade Marked
-  Alpine Glade Not Marked
-  Building
-  Farm
-  Golf Course
-  Quarry
-  Park
-  Shopping Center
-  Stadium/Arena
-  Other

Addressing Error

-  Orange - Duplicated Addressed Building
-  Yellow - Unnumbered Building

WEST RUTLAND Road Name Index

ROAD NAME	PAGE(S)
ANDERSON ST	5
BARNES ST	7,8
BAXTER ST	4,5
BLANCHARD AVE	10
BOARDMAN HILL RD	12
BRISTOLS RD	1
CAMPBELL AVE	8
CASELLA LN	11
CASTLETON RD	3
CHAPEL ST	8
CHURCH ST	5
CLARENDON AVE	10,11,14,15
CLARK HILL RD	13,15
CLEAR WATER BLVD	9,10,12
CRESCENT ST	7
CROSSMAN LN	10
DEWEY AVE	5,11,13,14,15
DURGY HILL RD	4
E PLEASANT ST	4
ELM ST	8,9
ENT EXT RAMP STATE HWY	9,10,11,12
FAIRVIEW AVE	11,12
FIVE BIRCH RD	6,13
FOX RUN LN	6,11
FRANKLIN ST	8,10
GILMORE ST	9
GILSON ST	5
GORHAM RD	14,15
GRANDVIEW DR	5,13,14
HANDLEY RD	3
HANG GLIDING RD	2,3
HANSEN DR	15
HARRISON AVE	7

ROAD NAME	PAGE(S)
HIGH ST	8
HIGHLAND AVE	5,7,12
KEVIN LN	15
MAIN ST	3,6,8,9,10
MAPLEWOOD DR	15
MARBLE ST	2,3,5,7,8,12
MCNEIL LN	12
MEAD ST	10
MEADOW LN	15
MOUNTAIN VIEW DR	4
NOONAN LN	10
NORTH LN	15
OLD BOARDMAN HILL RD	9,12
OLD TOWN FARM RD	4,5
PINEHILL RD	15
PLEASANT HTS	5,7,12
PLEASANT ST	2,3,4,5,7,9,12
PROCTOR ST	9,10
RAMP RD	3
RAVIN LN	3
ROBERT LN	9
ROSS ST	8,10
RUTLAND RD	9
SHELDON AVE	7,9
SKY RANCH RD	13
SKYLINE DR	15
SLASON ST	7
SMITH ST	8
SOUTH LN	15
STATE FOREST RD	1
STONE RIDGE LN	12
THRALL AVE	7,8
TOWER LN	11

ROAD NAME	PAGE(S)
TOWN HWY 7	1
TRUE BLUE RD	1,2
U TURN US HWY	10,11
US ROUTE 4 E	3,6,8,10,11,12
US ROUTE 4 ENTRANCE	9,10,12
US ROUTE 4 EXIT	9,10,12
US ROUTE 4 W	3,6,8,10,11,12
VALLEY VIEW LN	4,5
WATER ST	3
WESTSIDE CT	15
WESTWAY MALL DR	9,10
WHIPPLE HOLLOW RD	1,2,3
WOODWARD AVE	11

PITTSFORD
ESN 163
LAW : RUTLAND VSP Page 22
FIRE : PITTSFORD FD
EMS : PITTSFORD FIRST RESPONSE
EMS2 : NONE LISTED

Page 2
Page 4
ESN 381
LAW : RUTLAND VSP
FIRE : PROCTOR FD
EMS : REGIONAL AMB
EMS2 : NONE LISTED

PROCTOR

Page 7

WEST RUTLAND

Page 1

ESN 348
LAW : RUTLAND VSP
FIRE : WEST RUTLAND FD
EMS : REGIONAL AMB
EMS2 : NONE LISTED


Page 6

CASTLETON

ESN 382
LAW : CASTLETON PD
FIRE : CASTLETON FD
EMS : CASTLETON FIRST RESPONSE
EMS2 : NONE LISTED

Page 20

Page 13

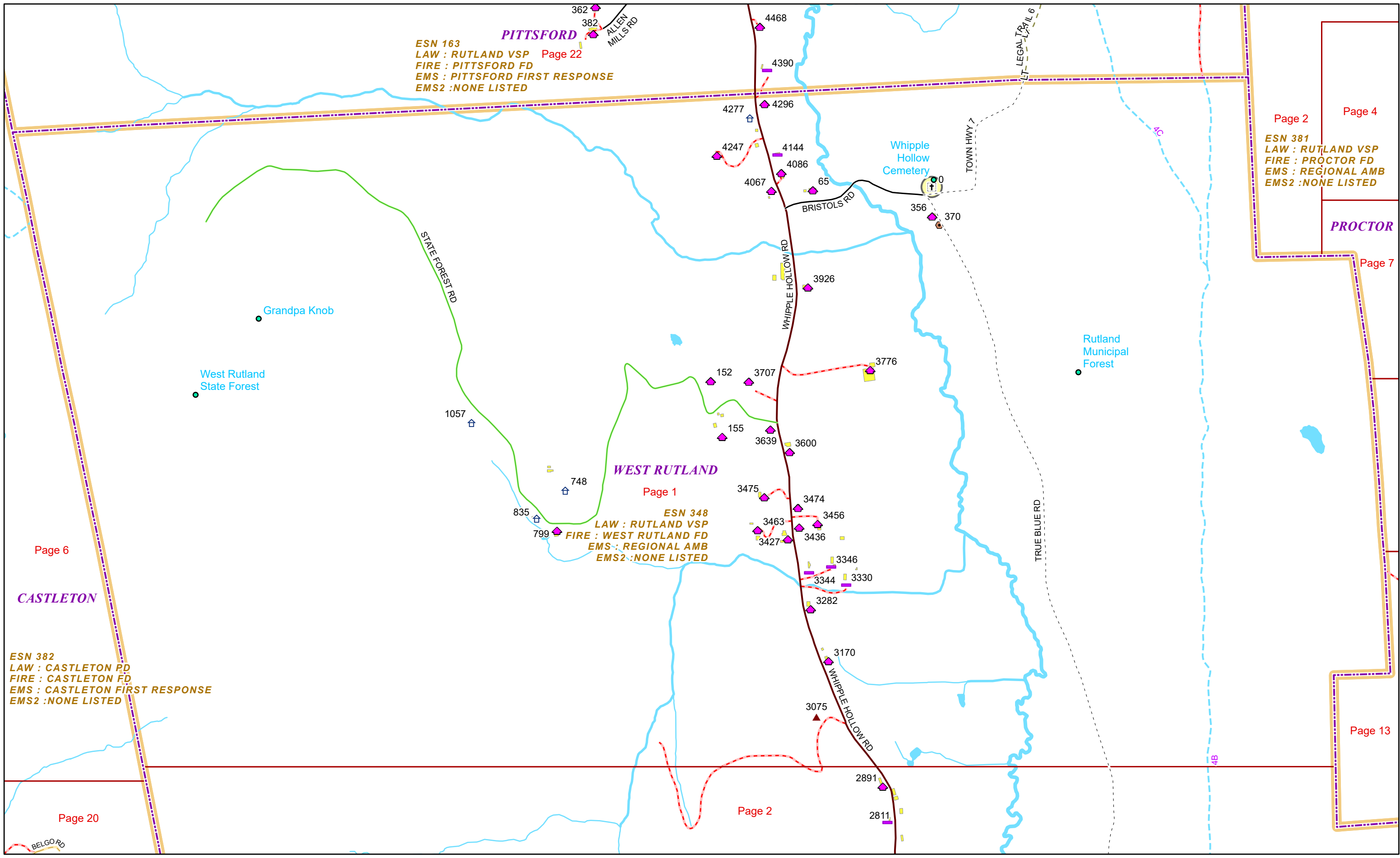


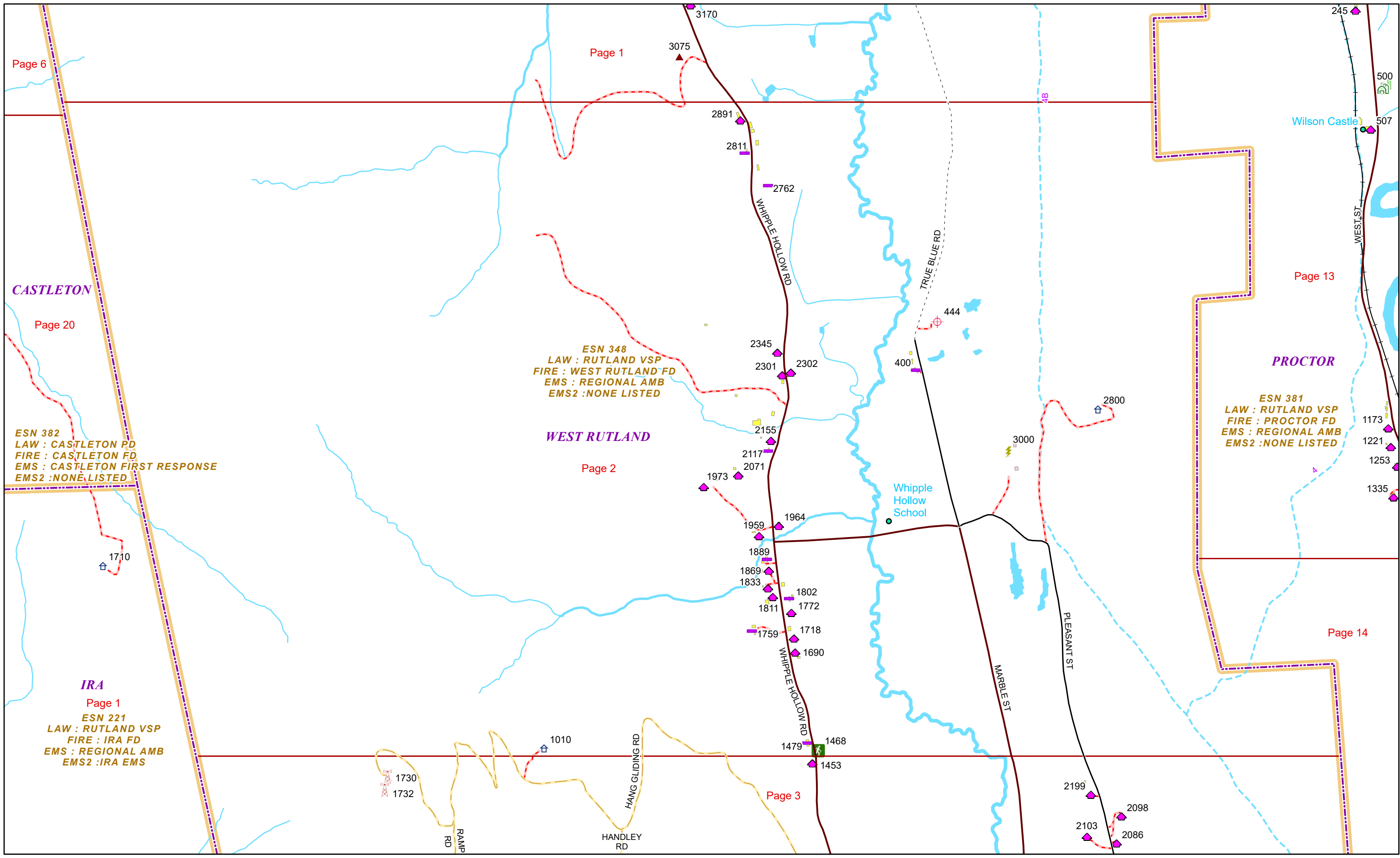
1 inch equals 917 feet

9/16/2024

WEST RUTLAND

Page: 1





Page 6

Page 1

Page 13

CASTLETON

Page 20

ESN 348
 LAW : RUTLAND VSP
 FIRE : WEST RUTLAND FD
 EMS : REGIONAL AMB
 EMS2 : NONE LISTED

WEST RUTLAND

Page 2

PROCTOR

ESN 381
 LAW : RUTLAND VSP
 FIRE : PROCTOR FD
 EMS : REGIONAL AMB
 EMS2 : NONE LISTED

ESN 382
 LAW : CASTLETON PD
 FIRE : CASTLETON FD
 EMS : CASTLETON FIRST RESPONSE
 EMS2 : NONE LISTED

IRA

Page 1

ESN 221
 LAW : RUTLAND VSP
 FIRE : IRA FD
 EMS : REGIONAL AMB
 EMS2 : IRA EMS

Page 14



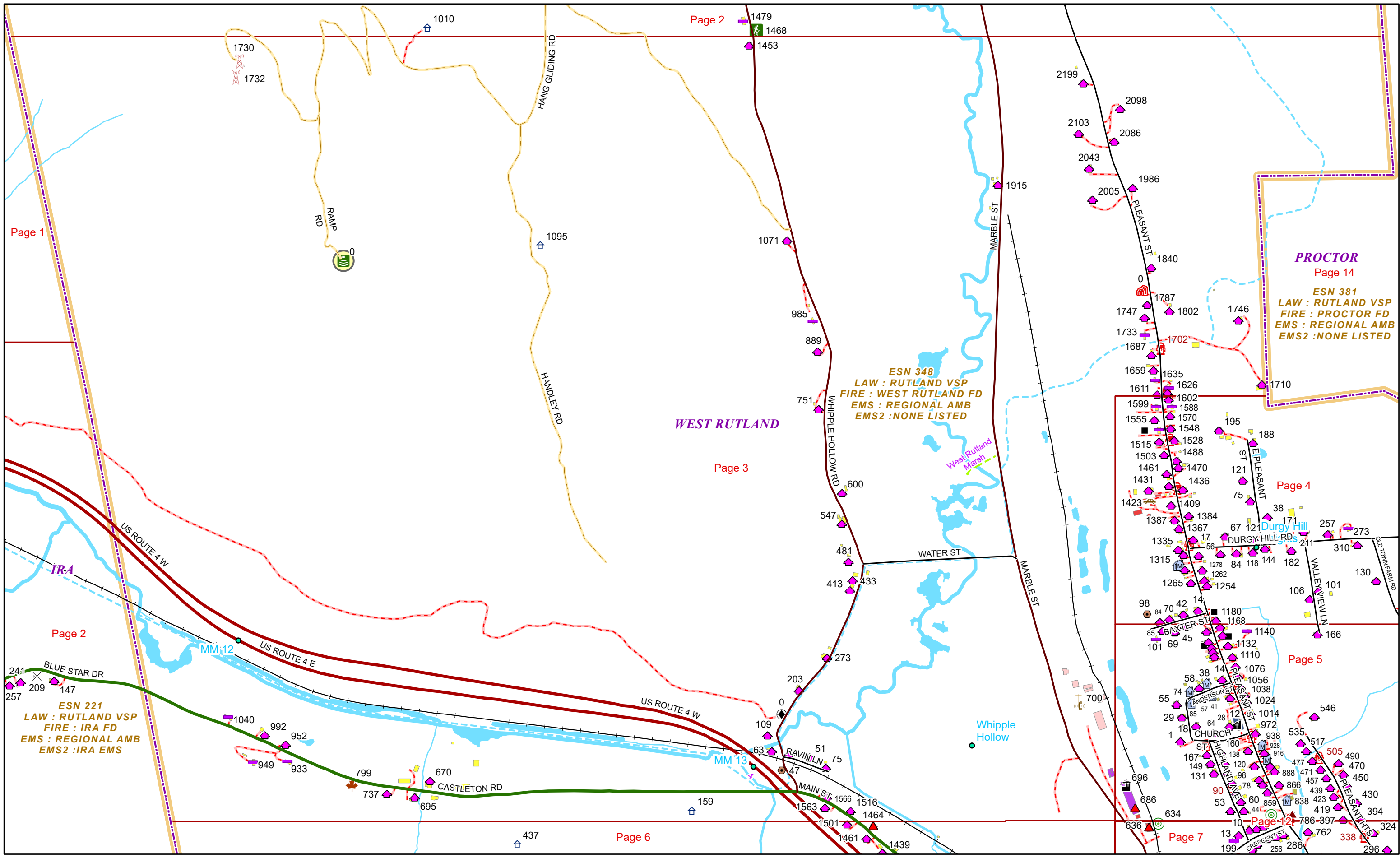
0 0.17 0.35 0.7 Miles

1 inch equals 1,000 feet

9/16/2024

WEST RUTLAND

Page: 2



Page 1

Page 2

WEST RUTLAND

Page 3

PROCTOR
Page 14

ESN 381
LAW : RUTLAND VSP
FIRE : PROCTOR FD
EMS : REGIONAL AMB
EMS2 : NONE LISTED

ESN 348
LAW : RUTLAND VSP
FIRE : WEST RUTLAND FD
EMS : REGIONAL AMB
EMS2 : NONE LISTED

Page 2

ESN 221
LAW : RUTLAND VSP
FIRE : IRA FD
EMS : REGIONAL AMB
EMS2 : IRA EMS

Page 4

Page 5

Page 6

Page 7

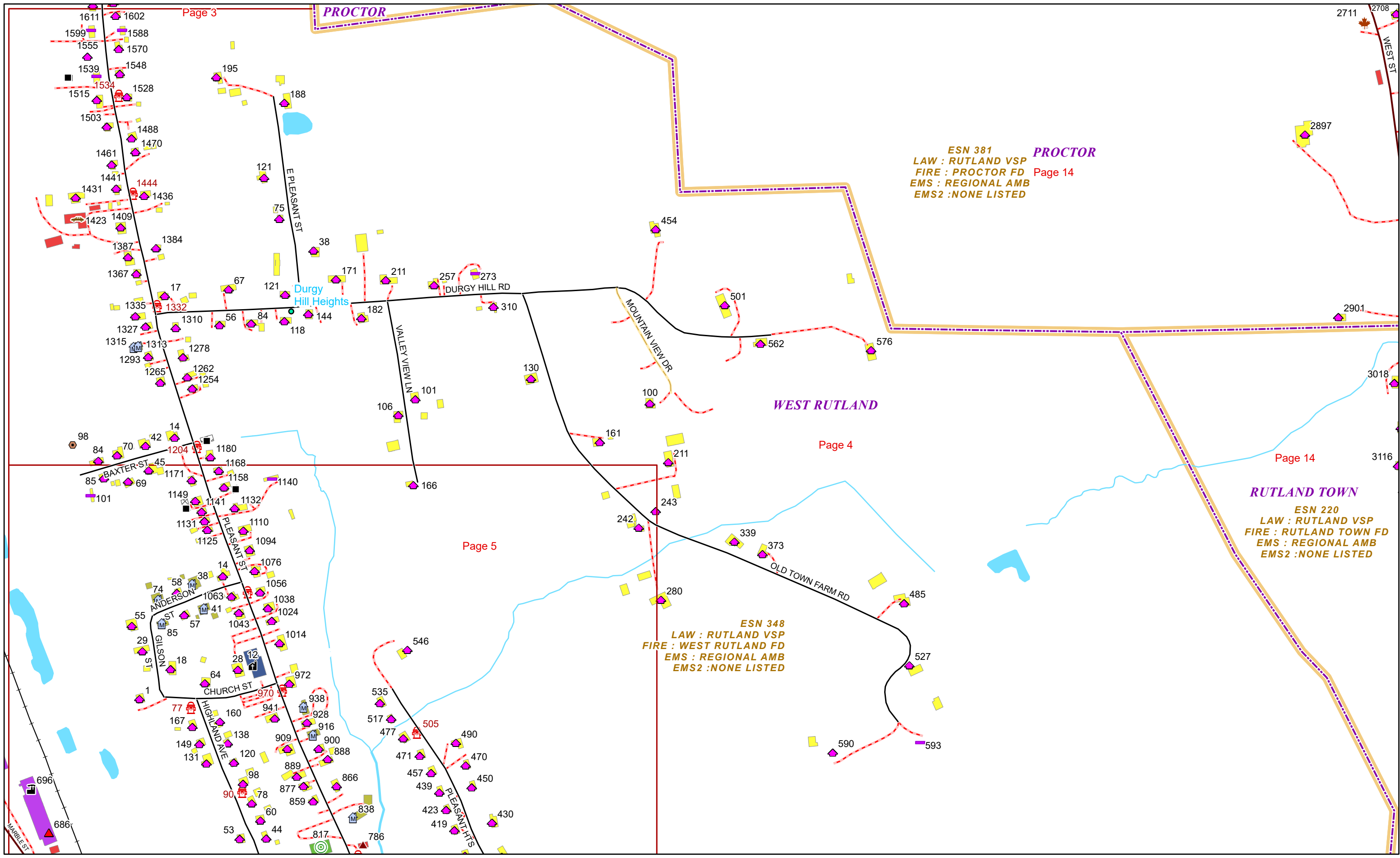


0 0.15 0.3 0.6 Miles 1 inch equals 833 feet

9/16/2024

WEST RUTLAND

Page: 3



Page 3

PROCTOR

PROCTOR

ESN 381
 LAW : RUTLAND VSP
 FIRE : PROCTOR FD
 EMS : REGIONAL AMB
 EMS2 : NONE LISTED

Page 14

WEST RUTLAND

Page 4

RUTLAND TOWN

ESN 220
 LAW : RUTLAND VSP
 FIRE : RUTLAND TOWN FD
 EMS : REGIONAL AMB
 EMS2 : NONE LISTED

Page 14

Page 5

ESN 348
 LAW : RUTLAND VSP
 FIRE : WEST RUTLAND FD
 EMS : REGIONAL AMB
 EMS2 : NONE LISTED



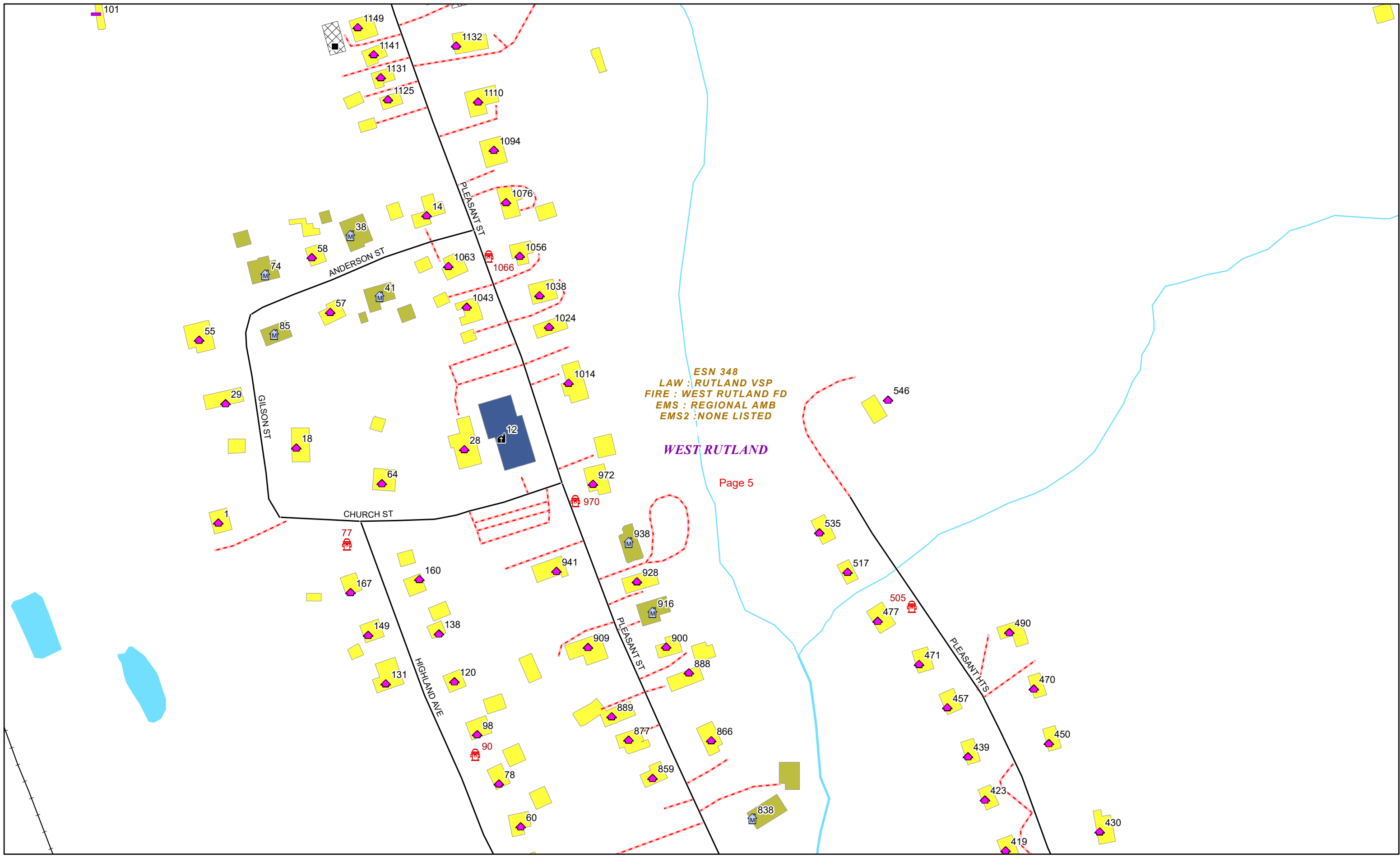
0 0.07 0.15 0.3 Miles

1 inch equals 417 feet

9/16/2024

WEST RUTLAND


Page: 4



ESN 348
 LAW : RUTLAND VSP
 FIRE : WEST RUTLAND FD
 EMS : REGIONAL AMB
 EMS2 : NONE LISTED

WEST RUTLAND

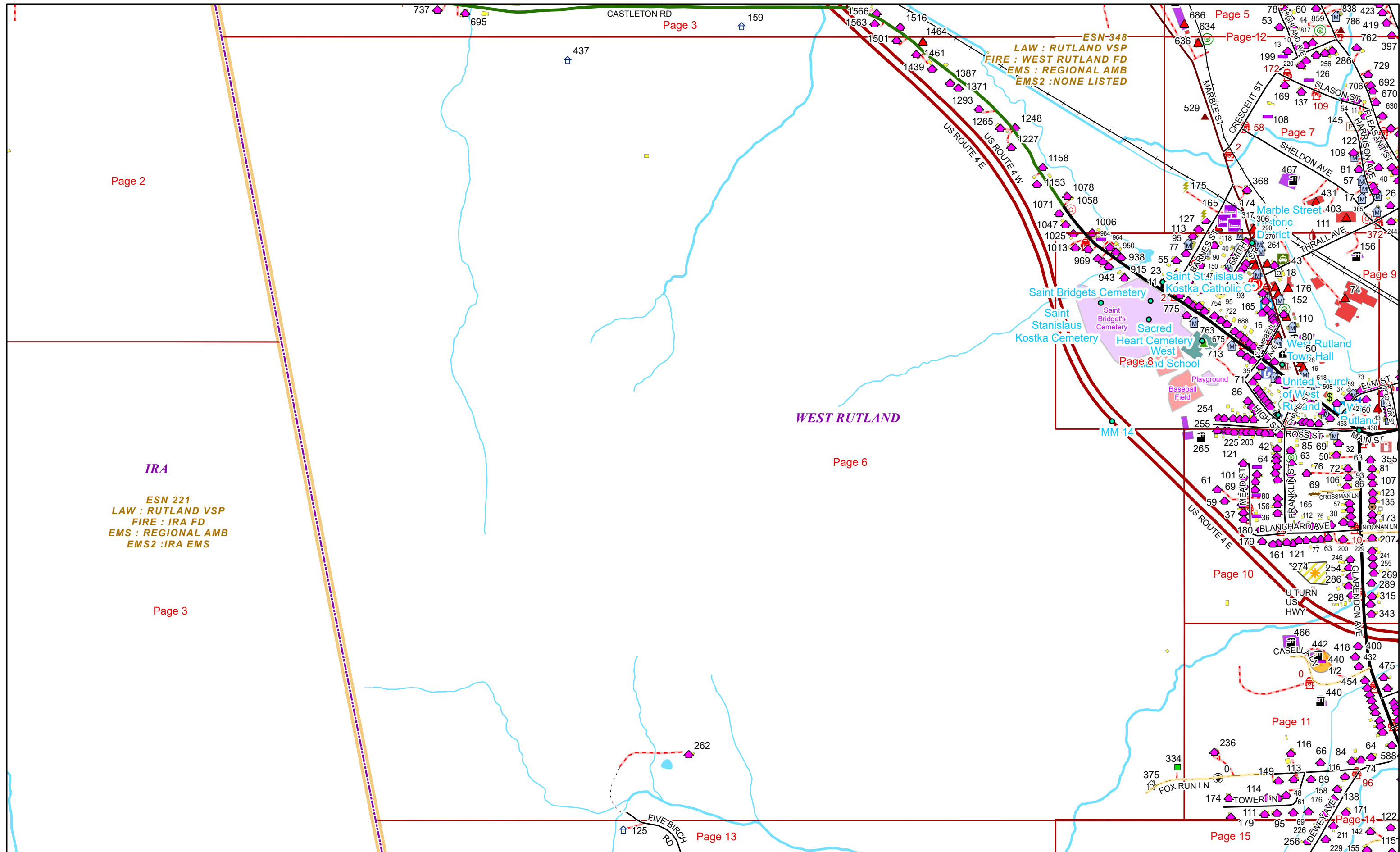
Page 5



1 inch equals 167 feet

9/16/2024

WEST RUTLAND



Page 2

Page 3

Page 5

Page 7

Page 9

Page 6

Page 10


Page 11

Page 13

Page 15

IRA
 ESN 221
 LAW : RUTLAND VSP
 FIRE : IRA FD
 EMS : REGIONAL AMB
 EMS2 : IRA EMS

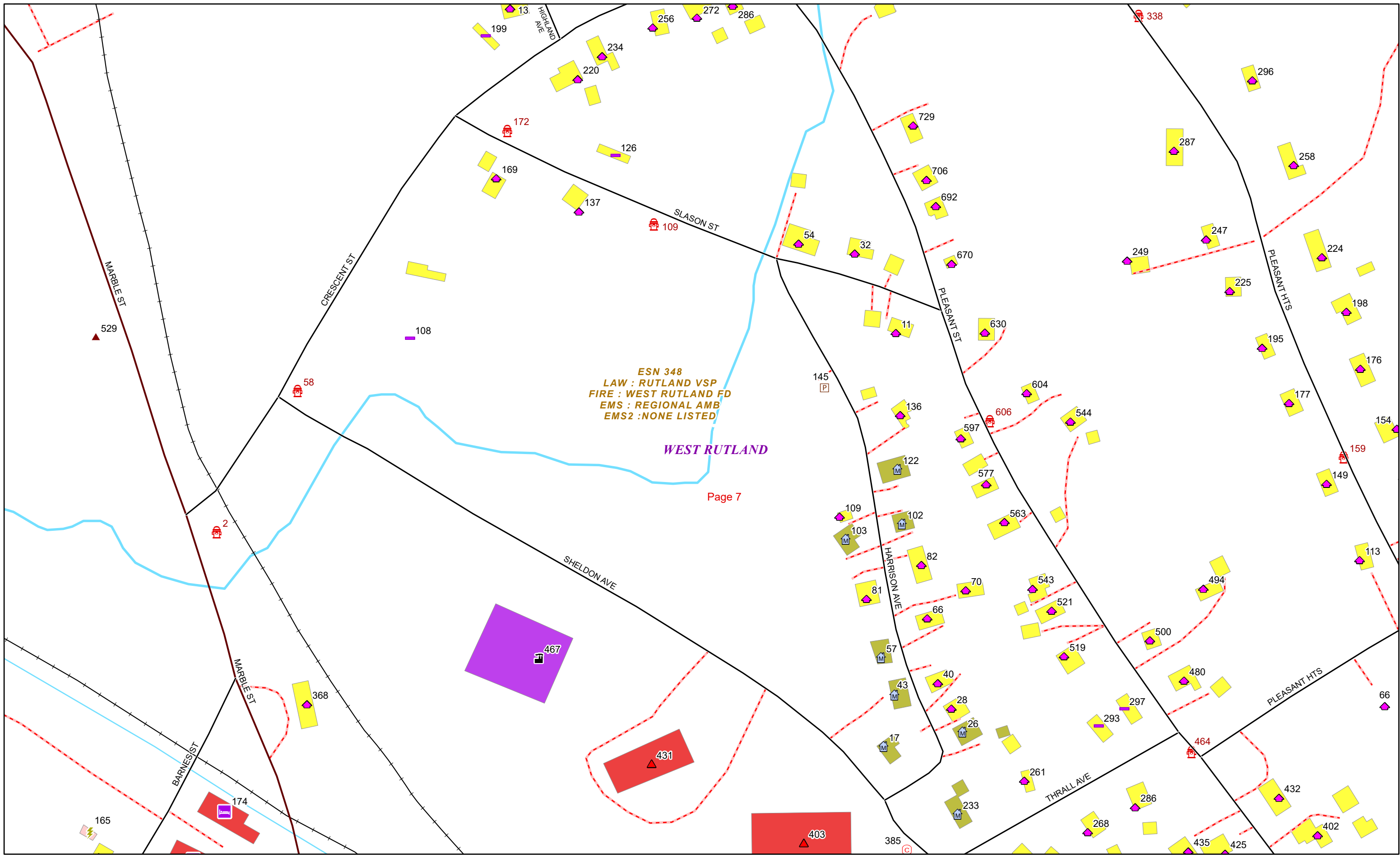
ESN-348
 LAW : RUTLAND VSP
 FIRE : WEST RUTLAND FD
 EMS : REGIONAL AMB
 EMS2 : NONE LISTED



9/16/2024

WEST RUTLAND


Page: 6



ESN 348
LAW : RUTLAND VSP
FIRE : WEST RUTLAND FD
EMS : REGIONAL AMB
EMS2 : NONE LISTED

WEST RUTLAND

Page 7

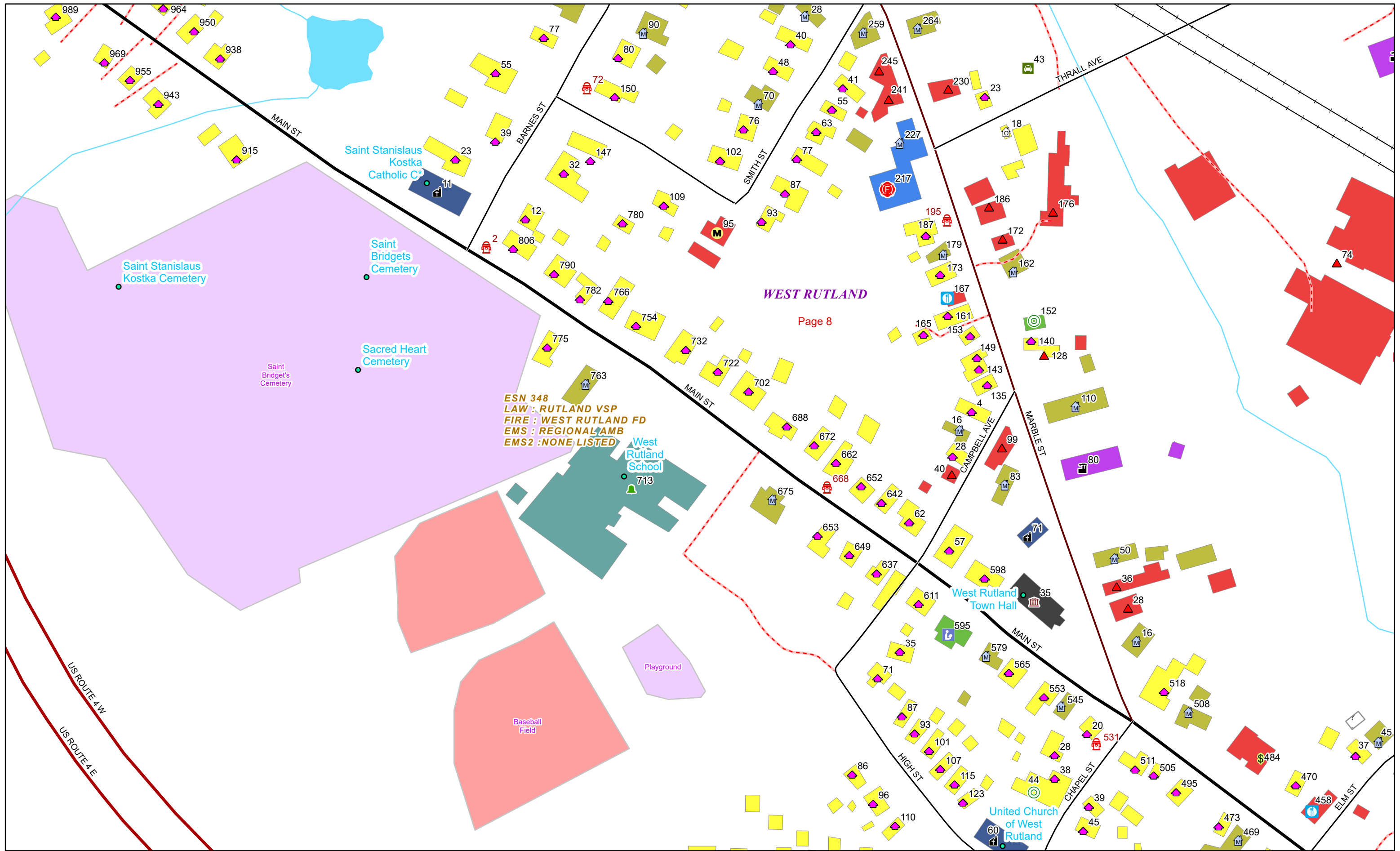


1 inch equals 167 feet

9/16/2024

WEST RUTLAND

Page: 7



WEST RUTLAND

Page 8

ESN 348
LAW : RUTLAND VSP
FIRE : WEST RUTLAND FD
EMS : REGIONAL AMB
EMS2 : NONE LISTED



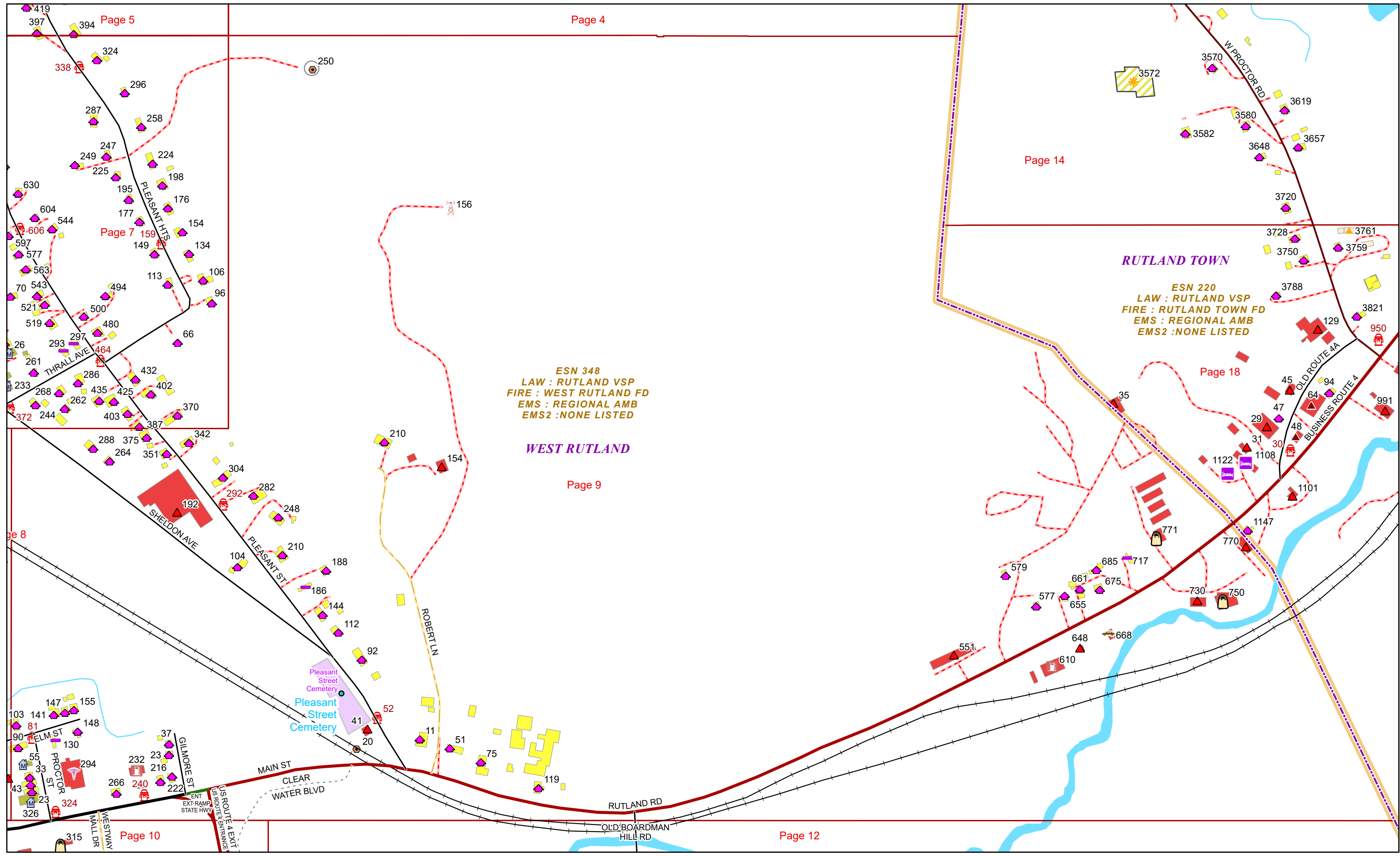
0 0.03 0.06 0.11 Miles

1 inch equals 167 feet

9/16/2024

WEST RUTLAND

Page: 8



ESN 348
 LAW : RUTLAND VSP
 FIRE : WEST RUTLAND FD
 EMS : REGIONAL AMB
 EMS2 : NONE LISTED

RUTLAND TOWN
 ESN 220
 LAW : RUTLAND VSP
 FIRE : RUTLAND TOWN FD
 EMS : REGIONAL AMB
 EMS2 : NONE LISTED

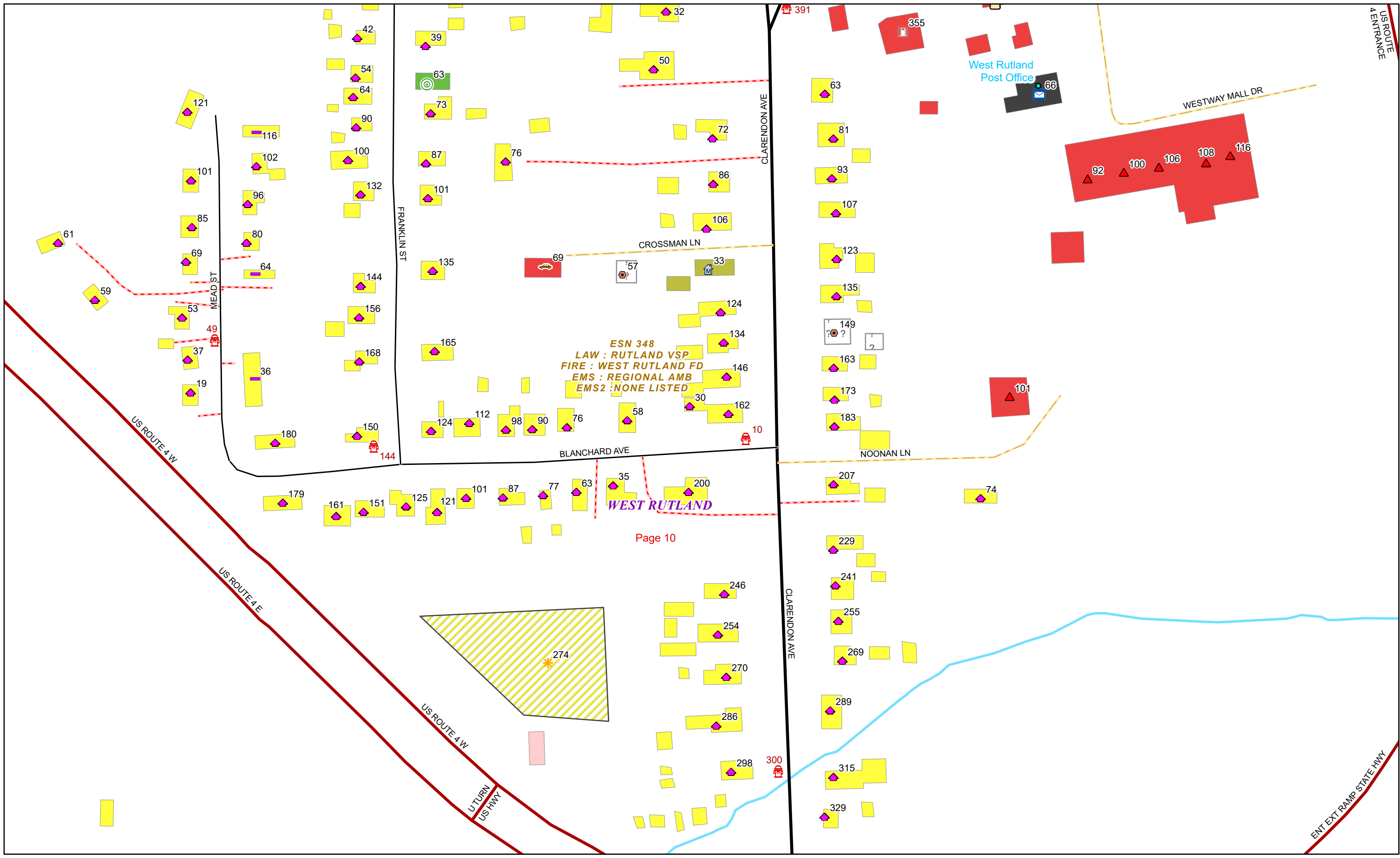


0 0.07 0.15 0.3 Miles 1 inch equals 417 feet


9/16/2024

WEST RUTLAND

Page: 9



Page 10

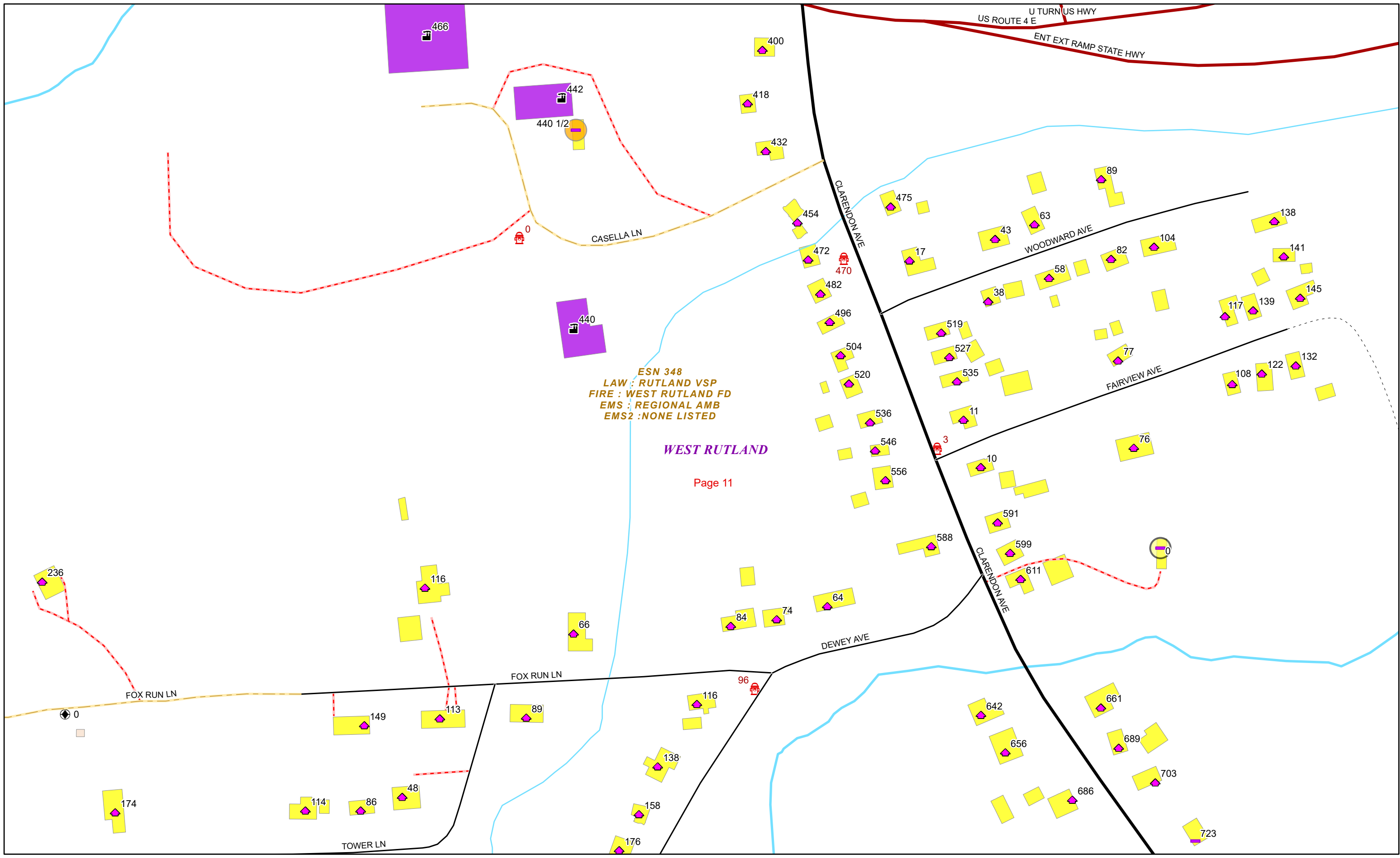


1 inch equals 167 feet

9/16/2024

WEST RUTLAND

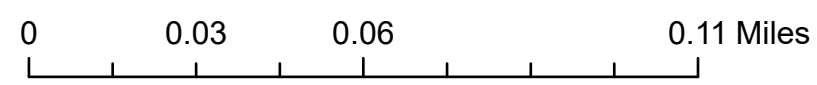
Page: 10



ESN 348
 LAW: RUTLAND VSP
 FIRE: WEST RUTLAND FD
 EMS: REGIONAL AMB
 EMS2: NONE LISTED

WEST RUTLAND

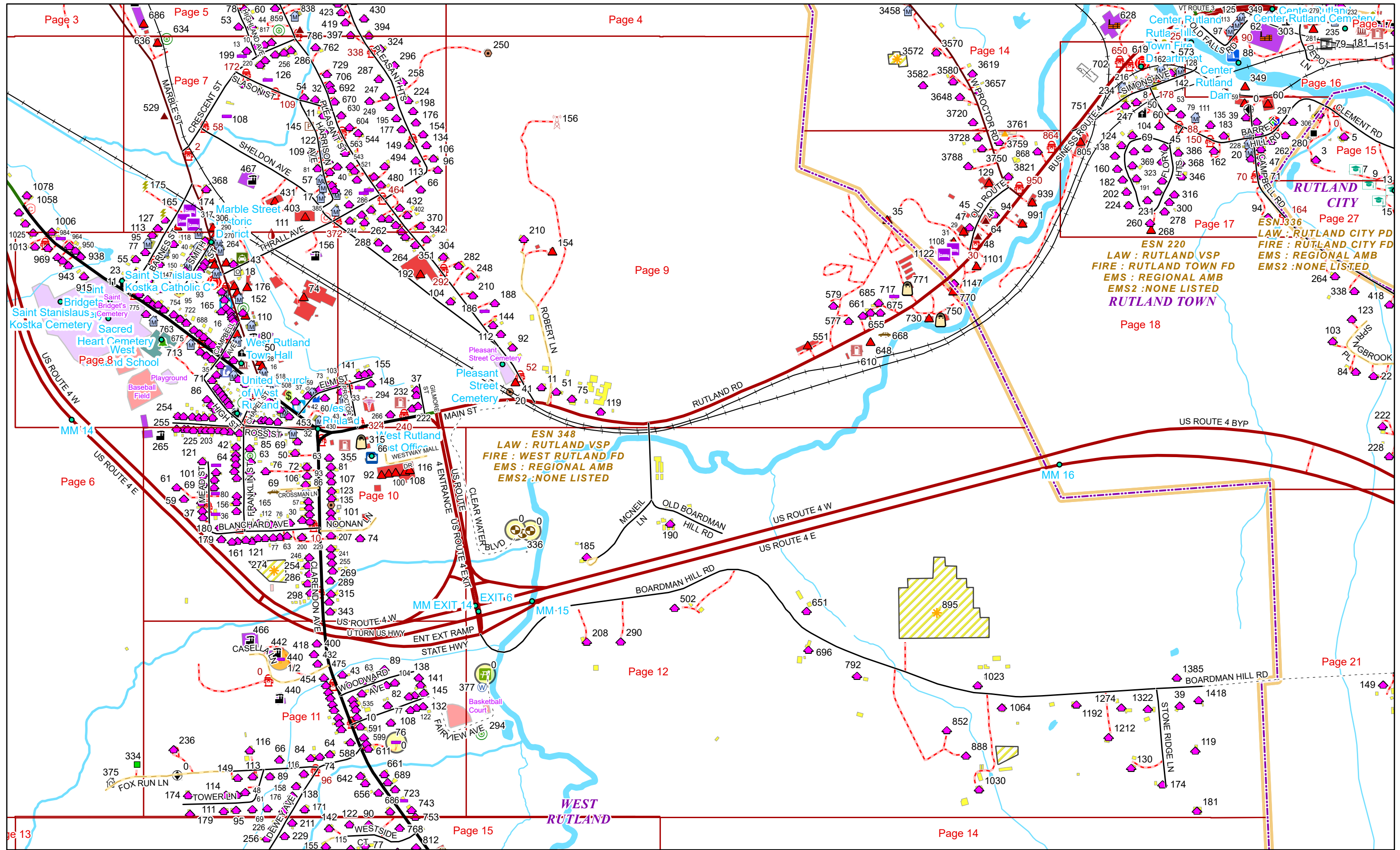
Page 11



1 inch equals 167 feet

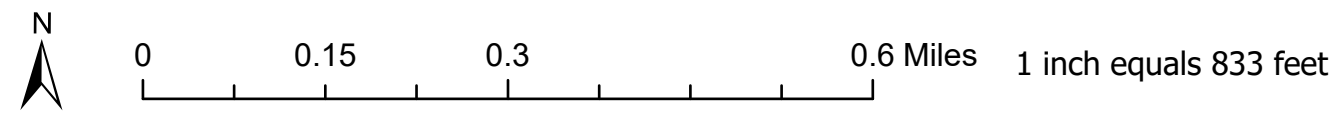
9/16/2024

WEST RUTLAND



ESN 220
 LAW : RUTLAND VSP
 FIRE : RUTLAND TOWN FD
 EMS : REGIONAL AMB
 EMS2 : NONE LISTED
RUTLAND TOWN

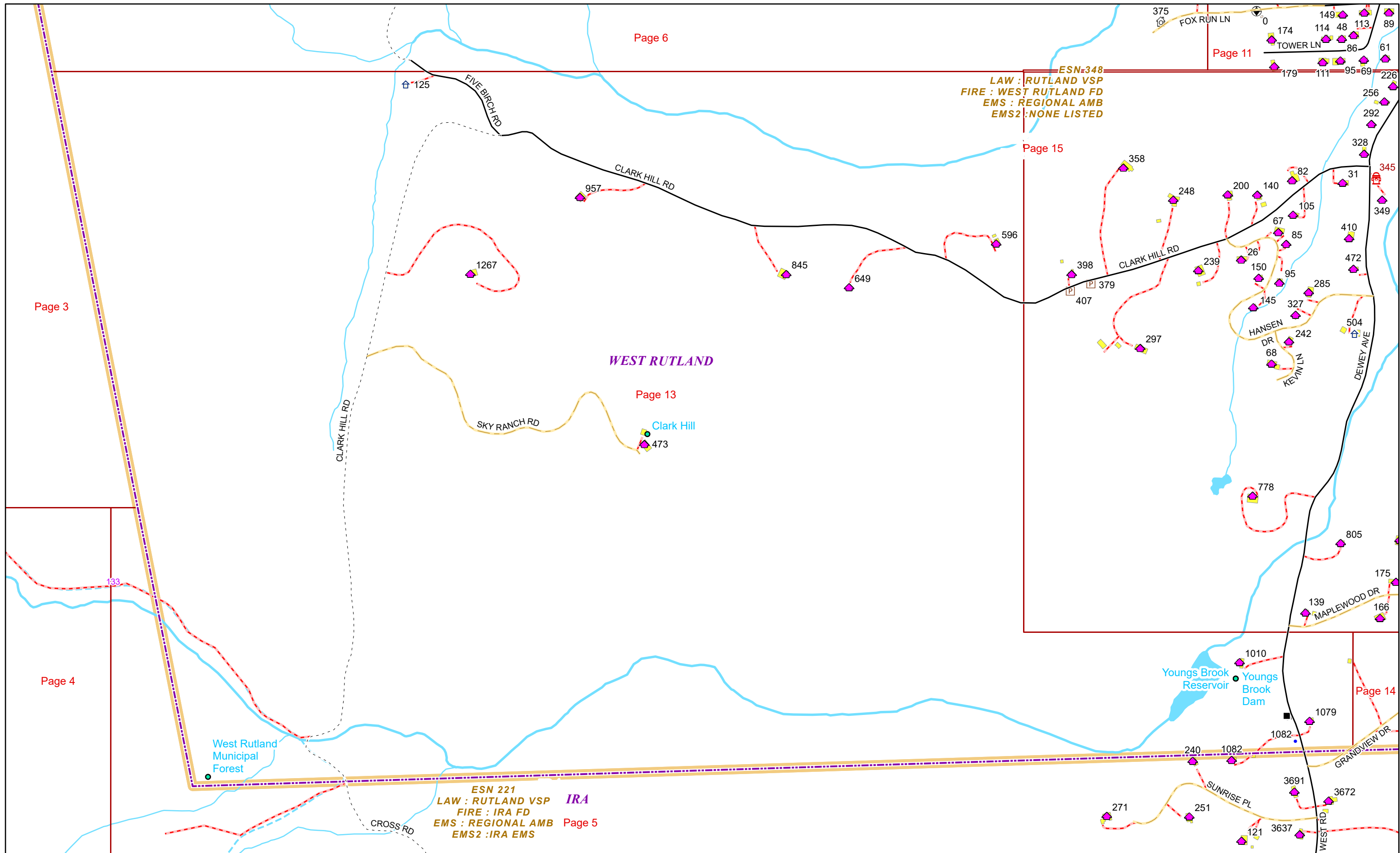
ESN 348
 LAW : RUTLAND VSP
 FIRE : WEST RUTLAND FD
 EMS : REGIONAL AMB
 EMS2 : NONE LISTED



9/16/2024

WEST RUTLAND

Page: 12



Page 6

Page 11

Page 15

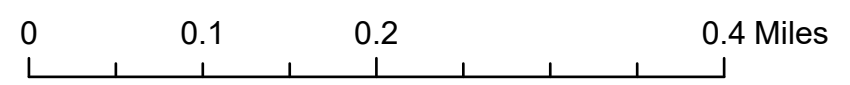
Page 13

Page 5

Page 3

Page 4

Page 14

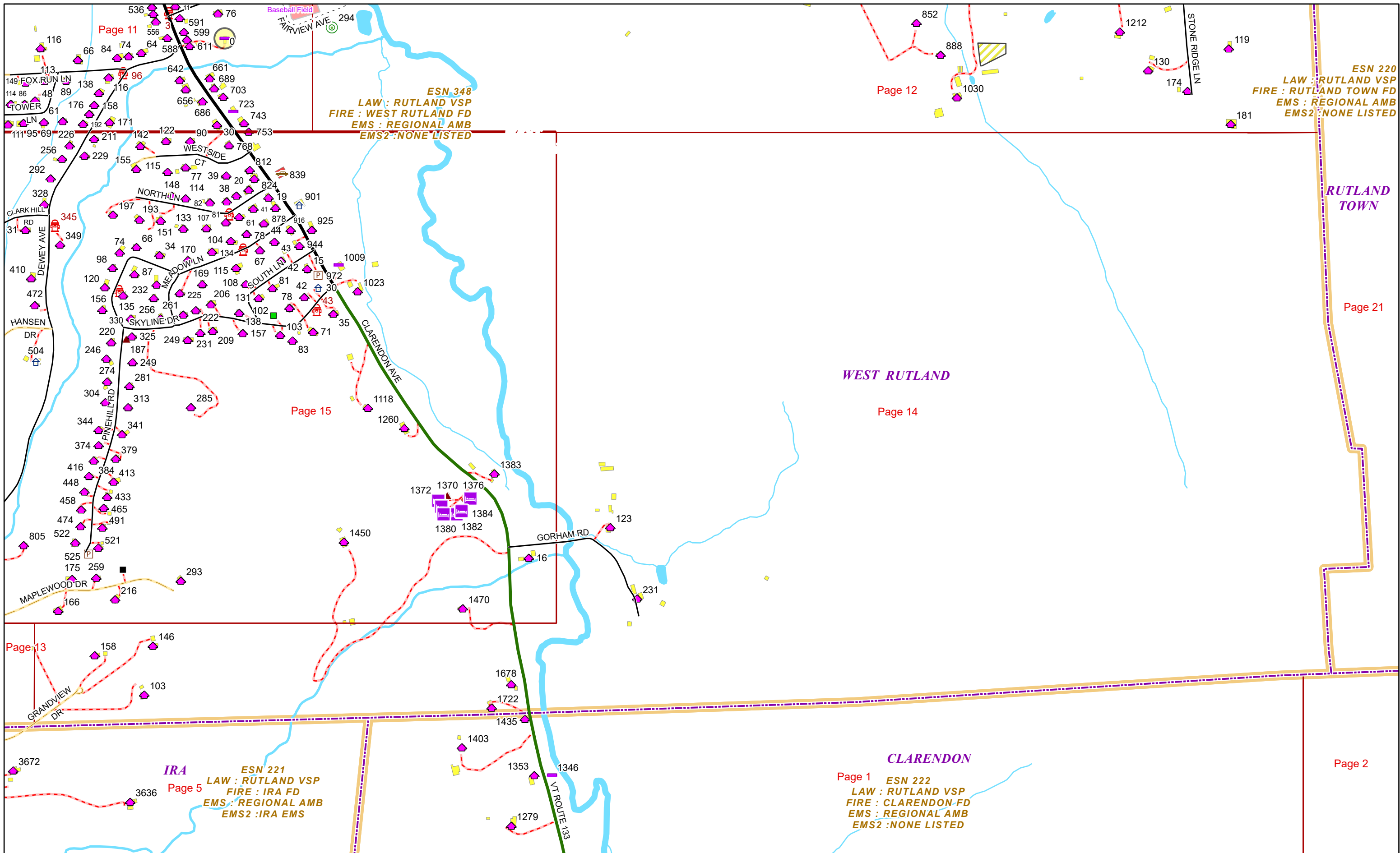


1 inch equals 583 feet

9/16/2024

WEST RUTLAND

Page: 13



ESN 348
 LAW : RUTLAND VSP
 FIRE : WEST RUTLAND FD
 EMS : REGIONAL AMB
 EMS2 : NONE LISTED

ESN 220
 LAW : RUTLAND VSP
 FIRE : RUTLAND TOWN FD
 EMS : REGIONAL AMB
 EMS2 : NONE LISTED

RUTLAND TOWN

WEST RUTLAND

CLARENDON

IRA
 ESN 221
 LAW : RUTLAND VSP
 FIRE : IRA FD
 EMS : REGIONAL AMB
 EMS2 : IRA EMS

ESN 222
 LAW : RUTLAND VSP
 FIRE : CLARENDON FD
 EMS : REGIONAL AMB
 EMS2 : NONE LISTED



0 0.1 0.2 0.4 Miles

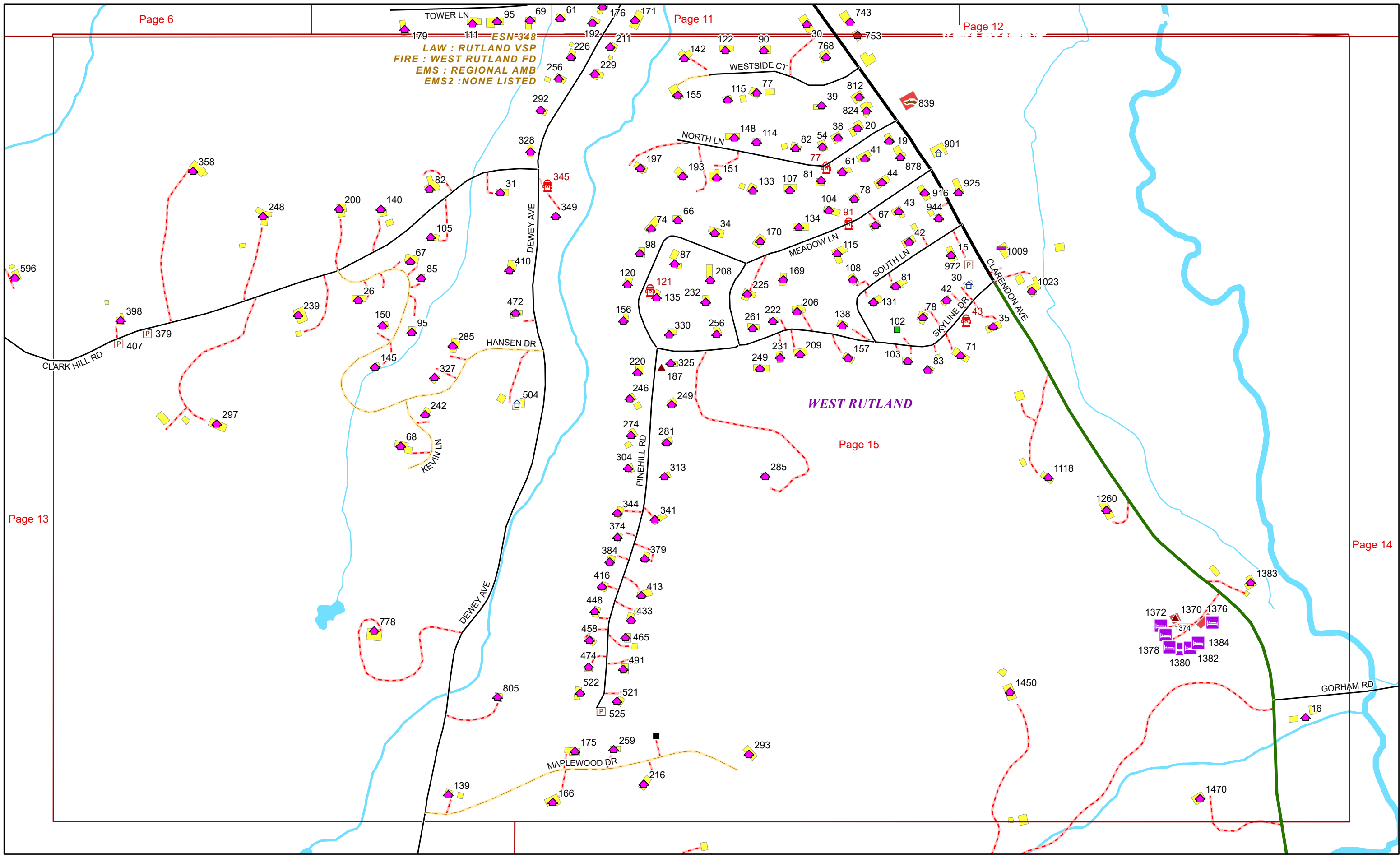
1 inch equals 667 feet

9/16/2024

WEST RUTLAND

Page: 14

ESN-348
 LAW : RUTLAND VSP
 FIRE : WEST RUTLAND FD
 EMS : REGIONAL AMB
 EMS2 : NONE LISTED



WEST RUTLAND

