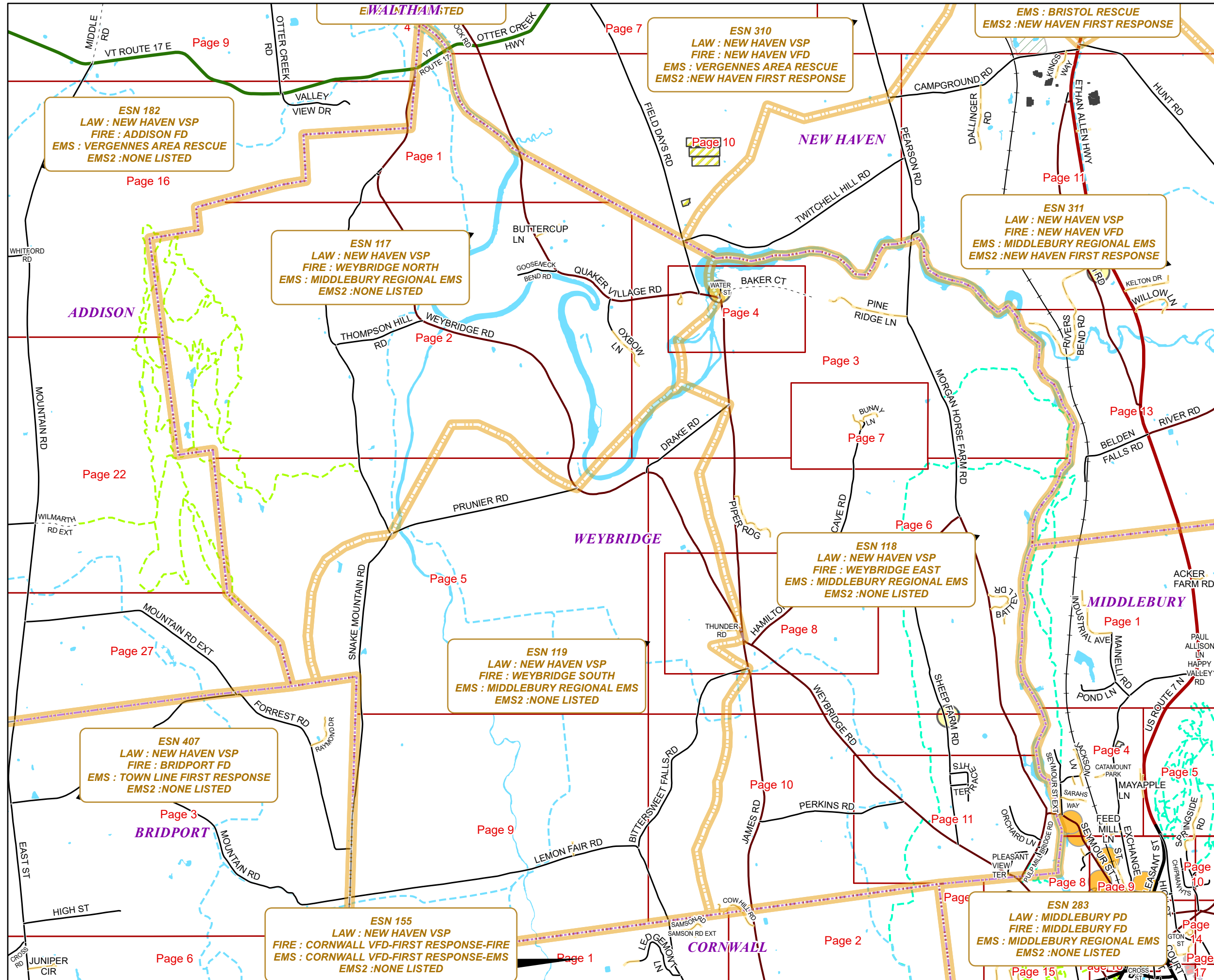


WEYBRIDGE




E911 Mapbook with GIS Data
 Use constraints: The 911 related data layers (Esites, Landmarks, Roads, Driveways, Footprints, Atlas Sheets, ESZ, etc.) were developed and designed for 911 purposes only. The user should understand that the nature of the 911 data layers means they are never complete. Each municipal government is responsible for maintenance of the 911 database. Other data (non-911 related) used in the Vermont 911 Mapbook is acquired from the Vermont Center for Geographic Information (VCGI) (vcgi.vermont.gov) and other Vermont organizations.

Disclaimer:
 This Vermont 911 Mapbook and Public GIS data is for general reference only. Data layers that appear on the map may or may not be accurate, current, or otherwise reliable. The Enhanced 911 Board and the State of Vermont make no representations of any kind, including but not limited to the warranties of merchantability or fitness for a particular use, nor are any such warranties to be implied with respect to the GIS data and Mapbook.

For questions/updates, contact:
 Vermont Enhanced 911 Board
 6 Baldwin St – 2nd Floor
 Montpelier VT 05633-7960

Phone: 802-828-4911
 Email: e911.info@vermont.gov
 Web site: e911.vermont.gov



9/16/2024



Legend




















ESITES

SITETYPE





	**COMMERCIAL		CITY / TOWN HALL		GREENHOUSE / NURSERY		OIL / GAS FACILITY		SOLAR FACILITY
	**CULTURAL		COAST GUARD		GROCERY STORE		OTHER		SPORTS ARENA /
	**EDUCATIONAL		COLLEGE / UNIVERSITY		HARBOR / MARINA		OTHER RESIDENTIAL		STATE CAPITOL
	**GOVERNMENT		COMMERCIAL CONSTRUCTION SERVICE		HAZARDOUS MATERIALS FACILITY		OUTPATIENT CLINIC		STATE GARAGE
	**INDUSTRIAL		COMMERCIAL FARM		HAZARDOUS STORAGE FACILITY		PARK AND RIDE / COMMUTER		STATE GOVERNMENT FACILITY
	**OTHER COMMERCIAL		COMMERCIAL GARAGE		HEALTH CLINIC		PHARMACY		STATE PARK
	**PUBLIC GATHERING		COMMERCIAL W/RESIDENCE		HELIPAD / HELIPORT / HELISPOT		PICNIC AREA		STORAGE UNITS
	**UTILITY		COMMUNICATION BOX		HISTORIC SITE / POINT OF INTEREST		POST OFFICE		SUBSTATION
	ABANDONED		COMMUNICATION TOWER		HOSPITAL / MEDICAL CENTER		PRISON / CORRECTIONAL FACILITY		SUGARHOUSE
	ACCESS POINT		COMMUNITY / RECREATION FACILITY		HOUSE OF WORSHIP		PRIVATE AND EXPRESS SHIPPING FACILITY		TEMPORARY STRUCTURE
	ACCESSORY BARN		CONDOMINIUM		HYDROELECTRIC FACILITY		PSAP		TOWN GARAGE
	ACCESSORY BUILDING		COURT HOUSE		ICE ARENA		PUBLIC BEACH		TOWN OFFICE
	AIR SUPPORT / MAINTENANCE FACILITY		CUSTOMS SERVICE		INSTITUTIONAL RESIDENCE / DORM / BARRACKS		PUBLIC TELEPHONE		TRAILHEAD
	AIR TRAFFIC CONTROL CENTER / COMMAND CENTER		DAY CARE FACILITY		LANDFILL		PUBLIC WATER SUPPLY INTAKE		TRANSFER STATION
	AIRPORT TERMINAL		DEVELOPMENT SITE		LAW ENFORCEMENT		PUBLIC WATER SUPPLY WELL		UNKNOWN
	AMBULANCE SERVICE		EBS TOWER		LIBRARY		PUMP STATION		US FOREST FACILITY
	AUDITORIUM / CONCERT HALL / THEATER / OPERA HOUSE		EMERGENCY PHONE / CALLBOX		LODGING B&B / HOTEL / MOTEL / INN		RACE TRACK / DRAGSTRIP		US GOVERNMENT FACILITY
	BANK		FAIR / EXHIBITION/ RODEO GROUNDS		LOOKOUT TOWER		RAILROAD STATION		UTILITY POLE W/PHONE
	BOAT RAMP / DOCK		FERRY TERMINAL / DISPATCH FACILITY		LUMBER MILL / SAW MILL		RESIDENTIAL FARM		VETERINARY HOSPITAL / CLINIC
	BORDER CROSSING		FIRE STATION		MANUFACTURING FACILITY		REST STOP / ROADSIDE PARK		VISITOR / INFORMATION CENTER
	BORDER PATROL		FISH FARM / HATCHERY		MOBILE HOME		RESTAURANT		WAREHOUSE
	BREWERY		FITNESS FACILITY		MORGUE		RETAIL FACILITY		WASTE / BIOMASS FACILITY
	BUS STATION / DISPATCH FACILITY		FOOD DISTRIBUTION CENTER		MULTI-FAMILY DWELLING		RV HOOKUP		WASTEWATER TREATMENT PLANT
	CAMP		GAS STATION		MUSEUM		SCHOOL K / 12		WATER TANK
	CAMPGROUND		GATED W/BUILDING		NATIONAL GUARD /		SEASONAL HOME		WATER TOWER
	CEMETERY		GATED W/O BUILDING		NUCLEAR FACILITY		SHOOTING RANGE		WIND FACILITY / WIND TOWER
			GOLF COURSE		NURSING HOME / LONG TERM CARE		SINGLE FAMILY DWELLING		YOUTH CAMP
			GRAVEL PIT / QUARRY / MINE		OFFICE BUILDING		SKI AREA / ALPINE		

Legend

Roads

-  Interstate Highway
-  US Highway
-  State Highway
-  Town Highway Class 1
-  Town Highway Class 2
-  Town Highway Class 3
-  Town Highway Class 4
-  Private
-  Driveway
-  Discontinued Road
-  Legal Trail
-  Ferry
-  Military - no public access
-  National Forest Highway
-  State Forest Highway
-  Proposed
-  Rivers
-  Driveways
- 

Hydrants

-  Drafting Site
-  Dry Hydrant
-  Municipal Hydrant
-  Pressurized Hydrant

Townline





Emergency Service Zones



FootPrints

-  Airport
-  Solar Field
-  Alpine Trail Easiest
-  Alpine Trail Intermediate
-  Alpine Trail Advanced
-  Alpine Trail Expert
-  Alpine Glade Marked
-  Alpine Glade Not Marked
-  Building
-  Farm
-  Golf Course
-  Quarry
-  Park
-  Shopping Center
-  Stadium/Arena
-  Other


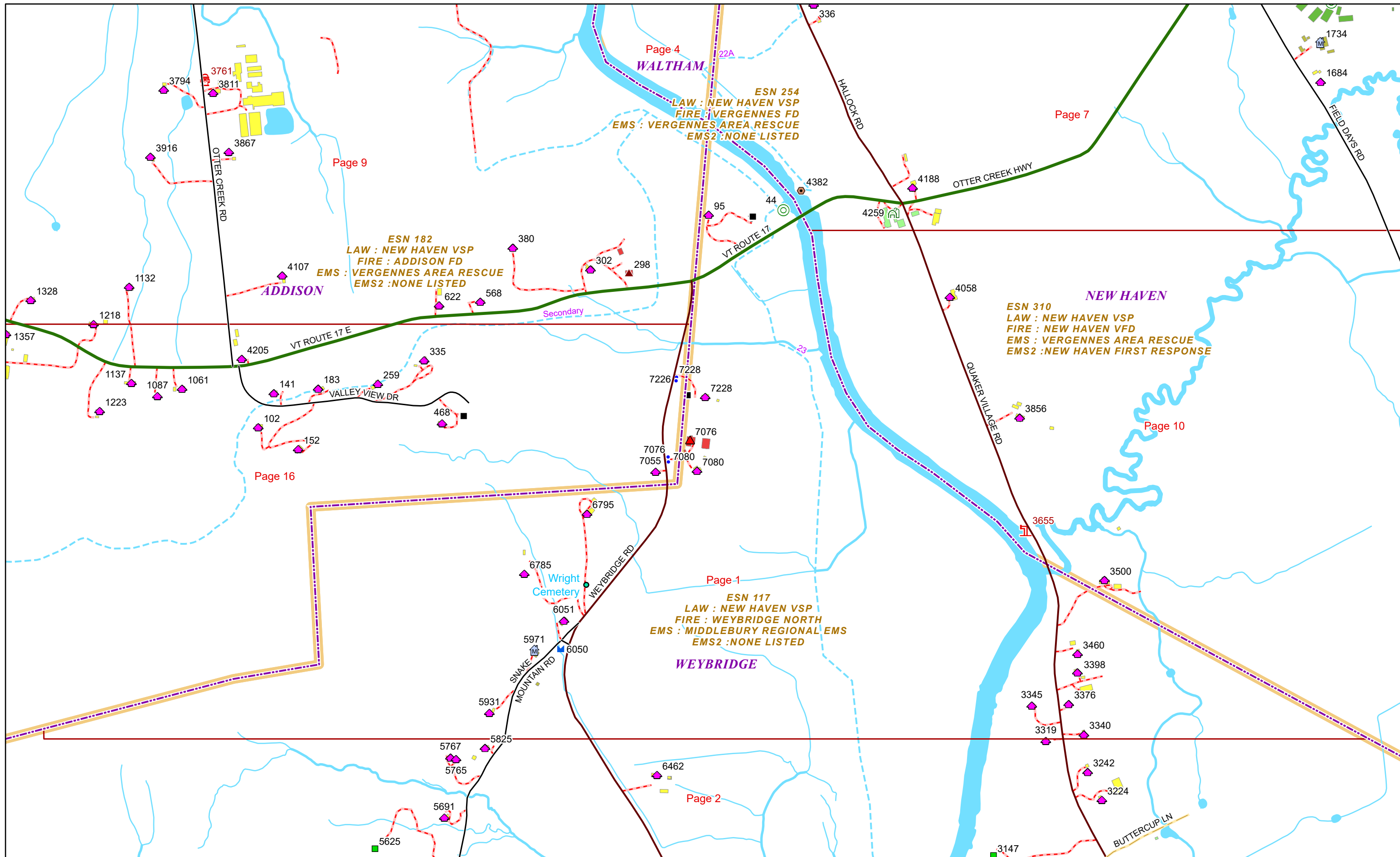
Addressing Error

-  Orange - Duplicated Addressed Building
-  Yellow - Unnumbered Building

WEYBRIDGE Road Name Index

ROAD NAME	PAGE(S)
BAKER CT	3,4
BATTELL DR	6
BENNINGTON WAY	6
BITTERSWEET FALLS RD	6,8,9,10
BUNNY LN	7
BUTTERCUP LN	2
CAVE RD	6,7,8
COW HILL RD	10
DENISVILLE LN	9
DRAKE RD	3,5,6
FIELD DAYS RD	3,4
GOOSENECK BEND RD	2
HAMILTON RD	6,8
JAMES RD	2,6,8,10
LAFOUNTAIN LN	7
LEMON FAIR RD	9,10
MEADOW LN	11
MEETINGHOUSE LN	4
MORGAN HORSE FARM RD	3,6,10,22
ORCHARD LN	11
OTTER CREEK LN	11
OXBOW LN	2,3
PERKINS RD	10,11
PINE RIDGE LN	3

ROAD NAME	PAGE(S)
PIPER RDG	6
PLEASANT VIEW TER	11
PRUNIER RD	5
PULP MILL BRIDGE RD	8,11
QUAKER VILLAGE RD	1,2,6,8,6,8
SHEEP FARM RD	6,10,11
SNAKE MOUNTAIN RD	1,2,10,9
TERRACE HTS	11
THOMPSON HILL RD	2
THUNDER RD	8
VT ROUTE 17	1
WATER ST	4
WEYBRIDGE RD	1,2,10,12,32,10,11



1 inch equals 750 feet

9/16/2024

WEYBRIDGE

Page: 1

ESN 182
LAW : NEW HAVEN VSP
FIRE : ADDISON FD
EMS : VERGENNES AREA RESCUE
EMS2 : NONE LISTED

Page 16

ESN 310
LAW : NEW HAVEN VSP
FIRE : NEW HAVEN VFD
EMS : VERGENNES AREA RESCUE
EMS2 : NEW-HAVEN-FIRST-RESPONSE

Page 10

ESN 117
LAW : NEW HAVEN VSP
FIRE : WEYBRIDGE NORTH
EMS : MIDDLEBURY REGIONAL EMS
EMS2 : NONE LISTED

Page 2

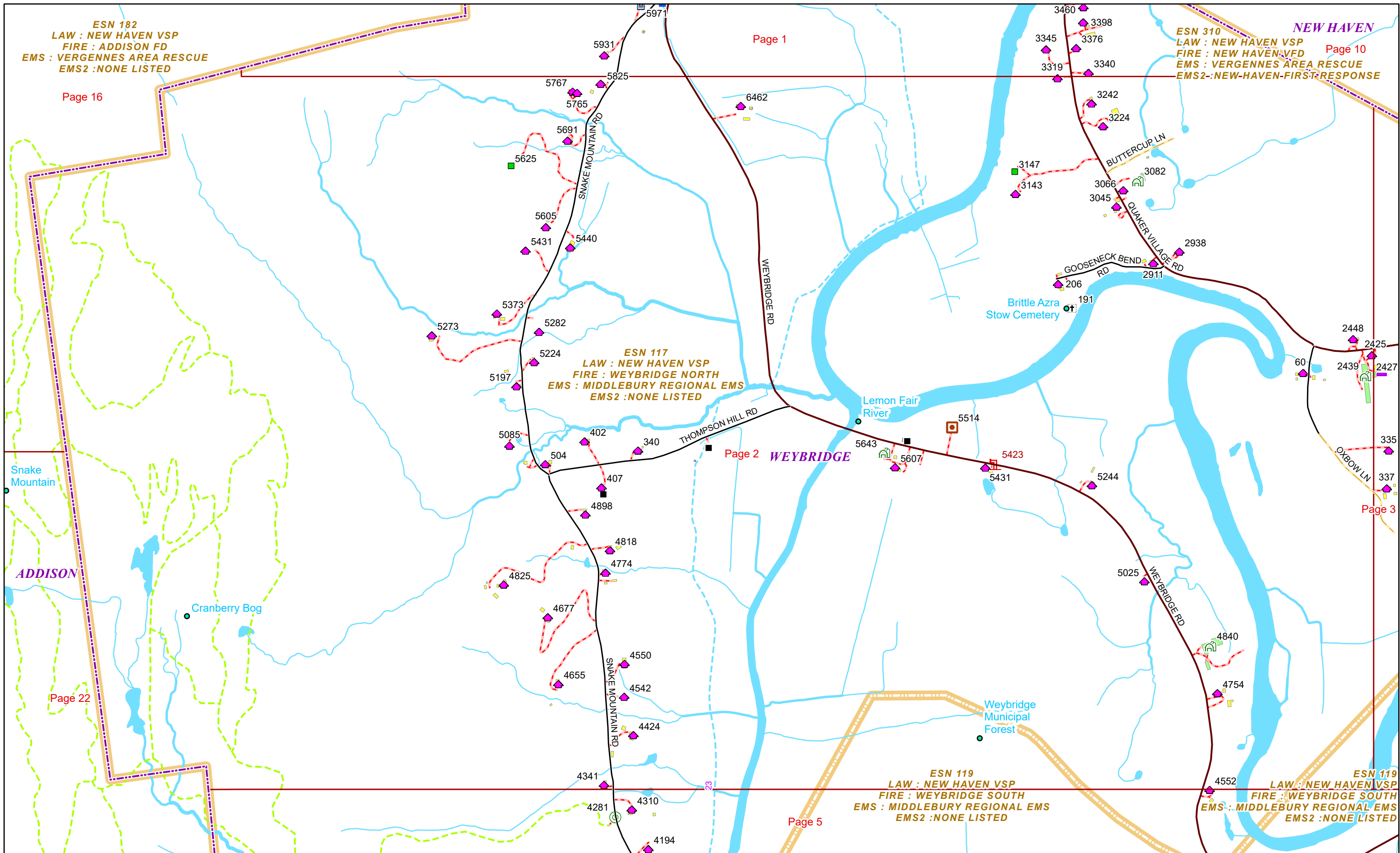
WEYBRIDGE

ESN 119
LAW : NEW HAVEN VSP
FIRE : WEYBRIDGE SOUTH
EMS : MIDDLEBURY REGIONAL EMS
EMS2 : NONE LISTED

Page 5

ESN 119
LAW : NEW HAVEN VSP
FIRE : WEYBRIDGE SOUTH
EMS : MIDDLEBURY REGIONAL EMS
EMS2 : NONE LISTED

Page 3

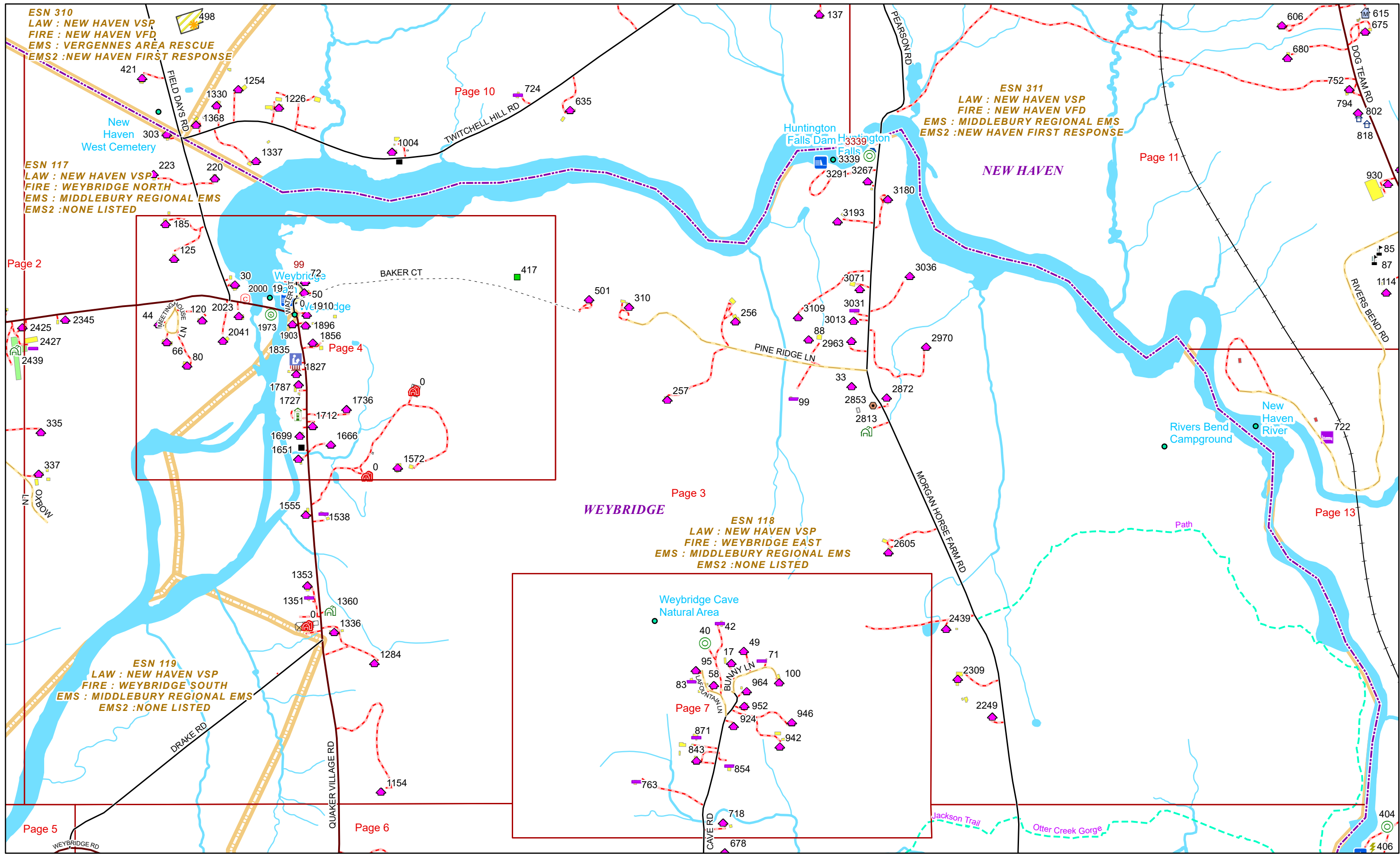


0 0.15 0.3 0.6 Miles

1 inch equals 917 feet

9/16/2024

WEYBRIDGE



ESN 310
 LAW : NEW HAVEN VSP
 FIRE : NEW HAVEN VFD
 EMS : VERGENNES AREA RESCUE
 EMS2 : NEW HAVEN FIRST RESPONSE

ESN 117
 LAW : NEW HAVEN VSP
 FIRE : WEYBRIDGE NORTH
 EMS : MIDDLEBURY REGIONAL EMS
 EMS2 : NONE LISTED

ESN 311
 LAW : NEW HAVEN VSP
 FIRE : NEW HAVEN VFD
 EMS : MIDDLEBURY REGIONAL EMS
 EMS2 : NEW HAVEN FIRST RESPONSE

ESN 119
 LAW : NEW HAVEN VSP
 FIRE : WEYBRIDGE SOUTH
 EMS : MIDDLEBURY REGIONAL EMS
 EMS2 : NONE LISTED

ESN 118
 LAW : NEW HAVEN VSP
 FIRE : WEYBRIDGE EAST
 EMS : MIDDLEBURY REGIONAL EMS
 EMS2 : NONE LISTED

Page 7

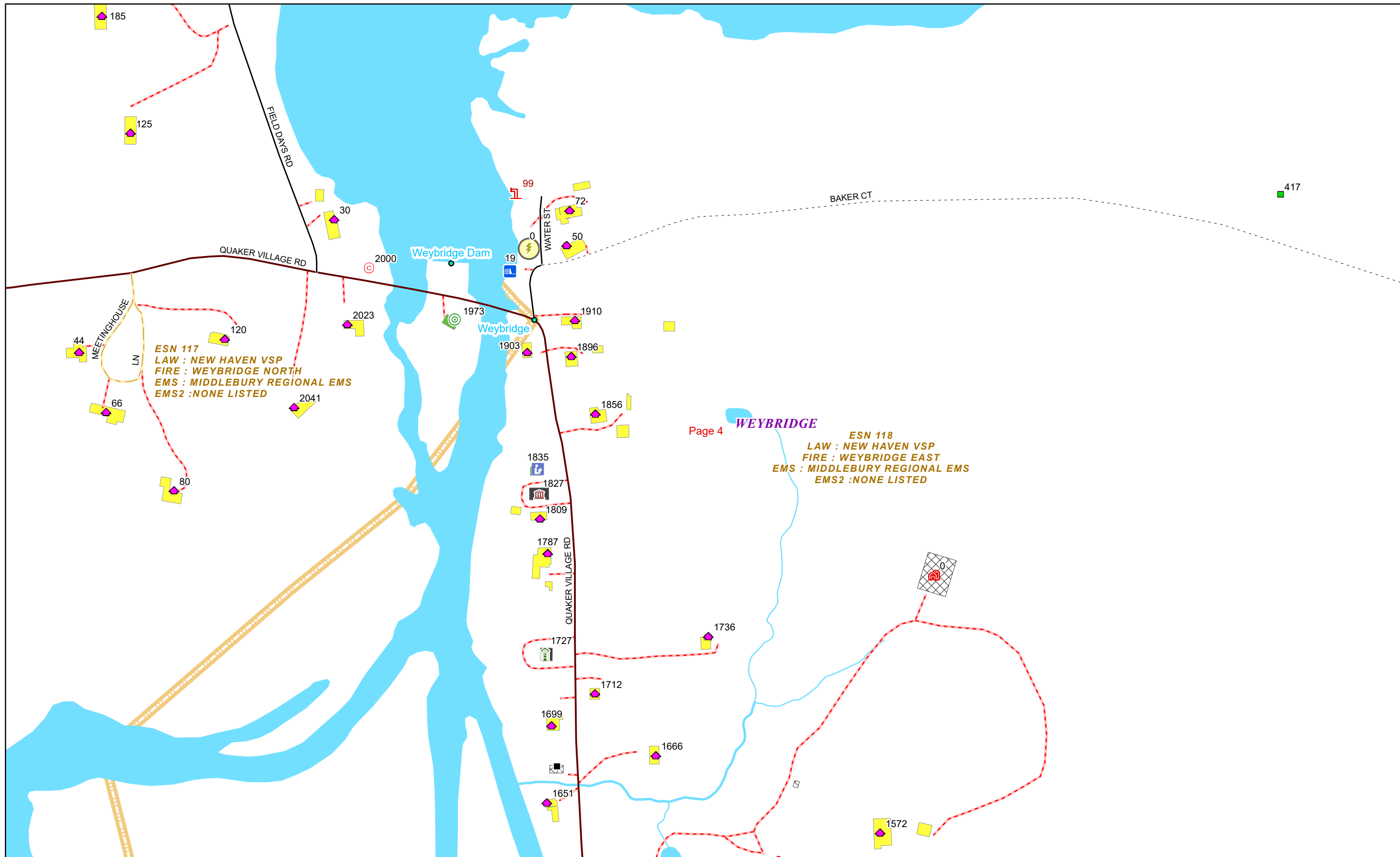


0 0.15 0.3 0.6 Miles 1 inch equals 833 feet

9/16/2024

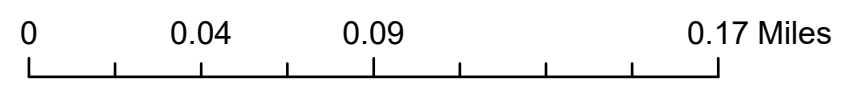
WEYBRIDGE

Page: 3



Page 4

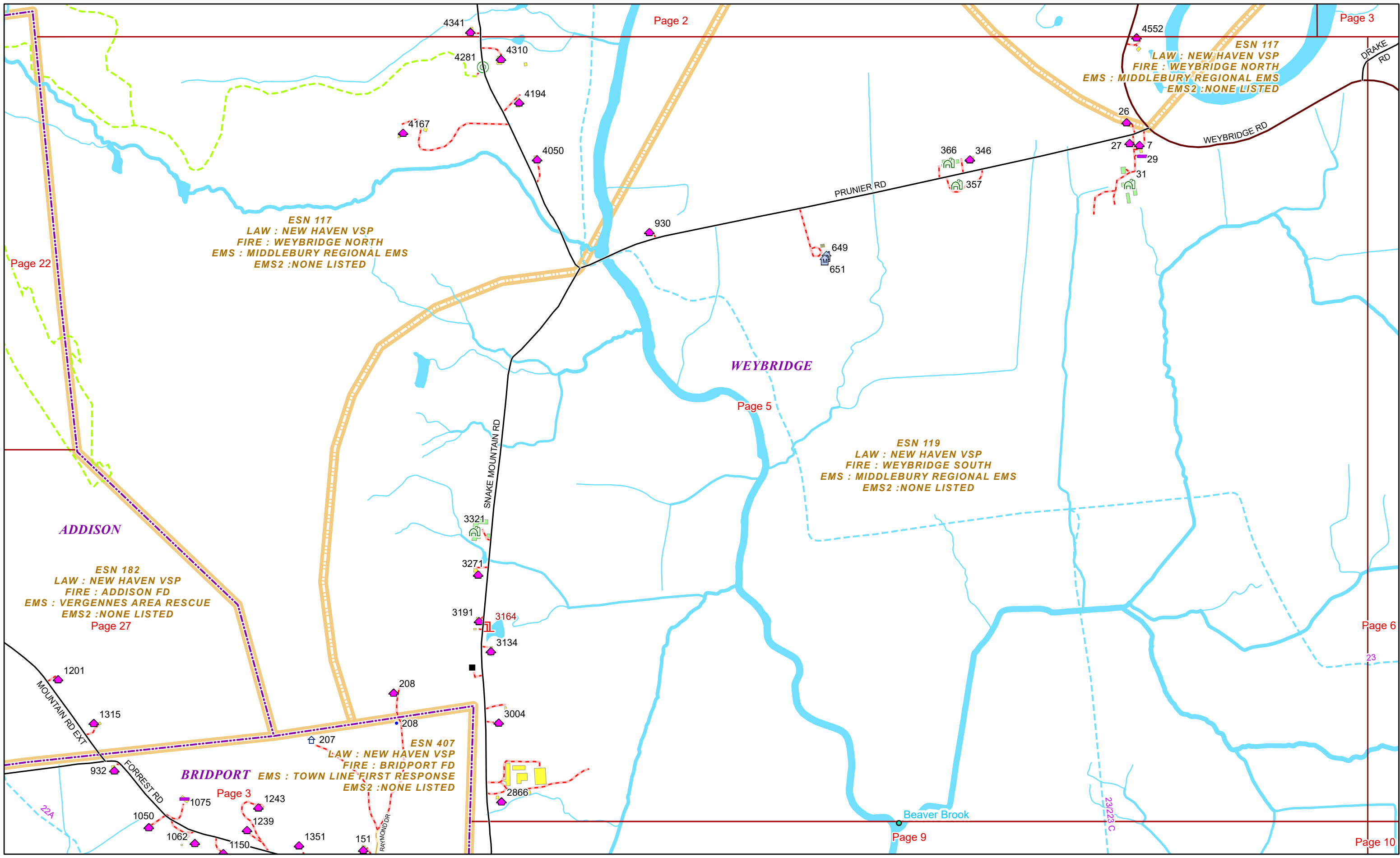
WEYBRIDGE



1 inch equals 250 feet

9/16/2024

WEYBRIDGE


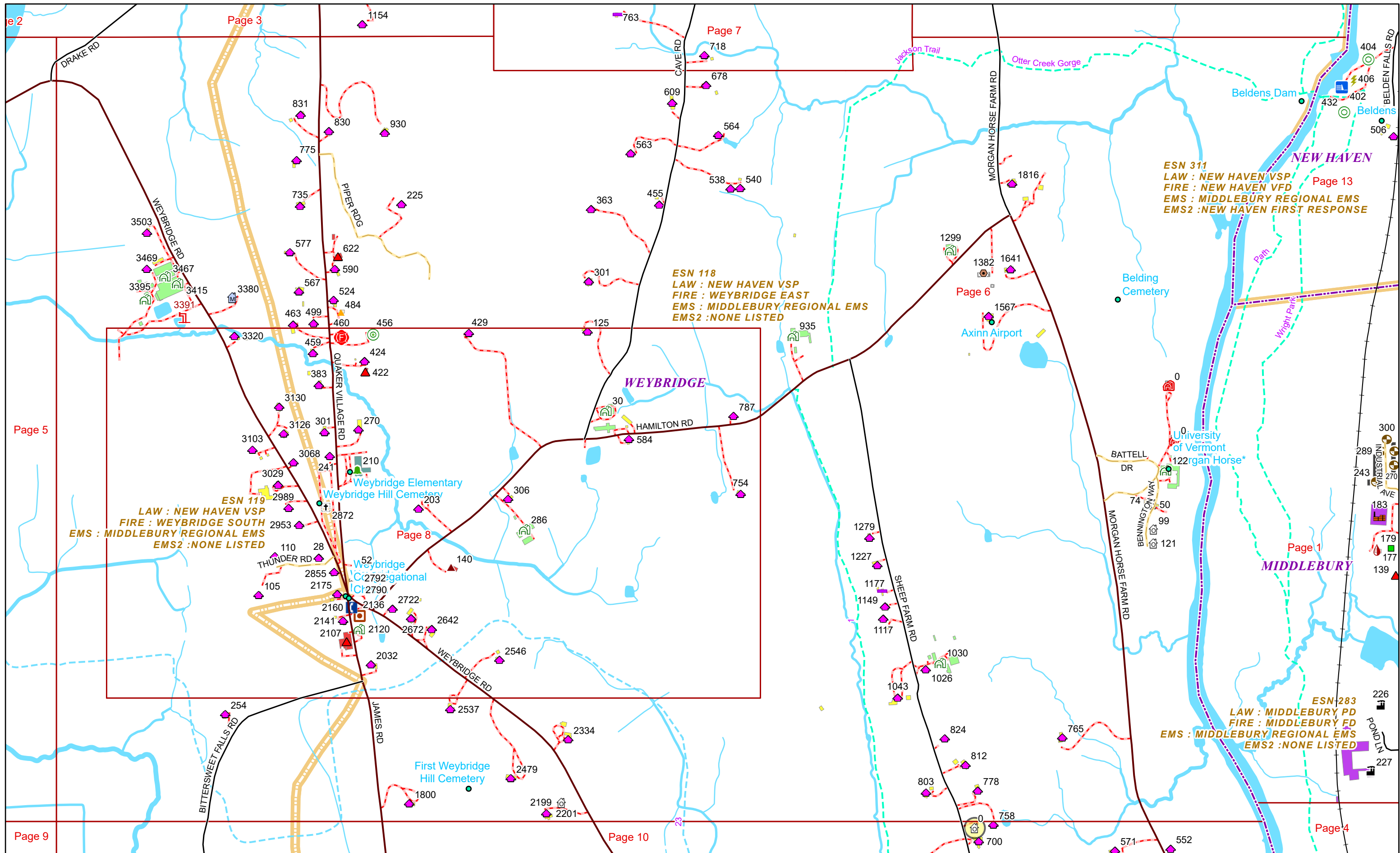


0 0.15 0.3 0.6 Miles 1 inch equals 833 feet

9/16/2024

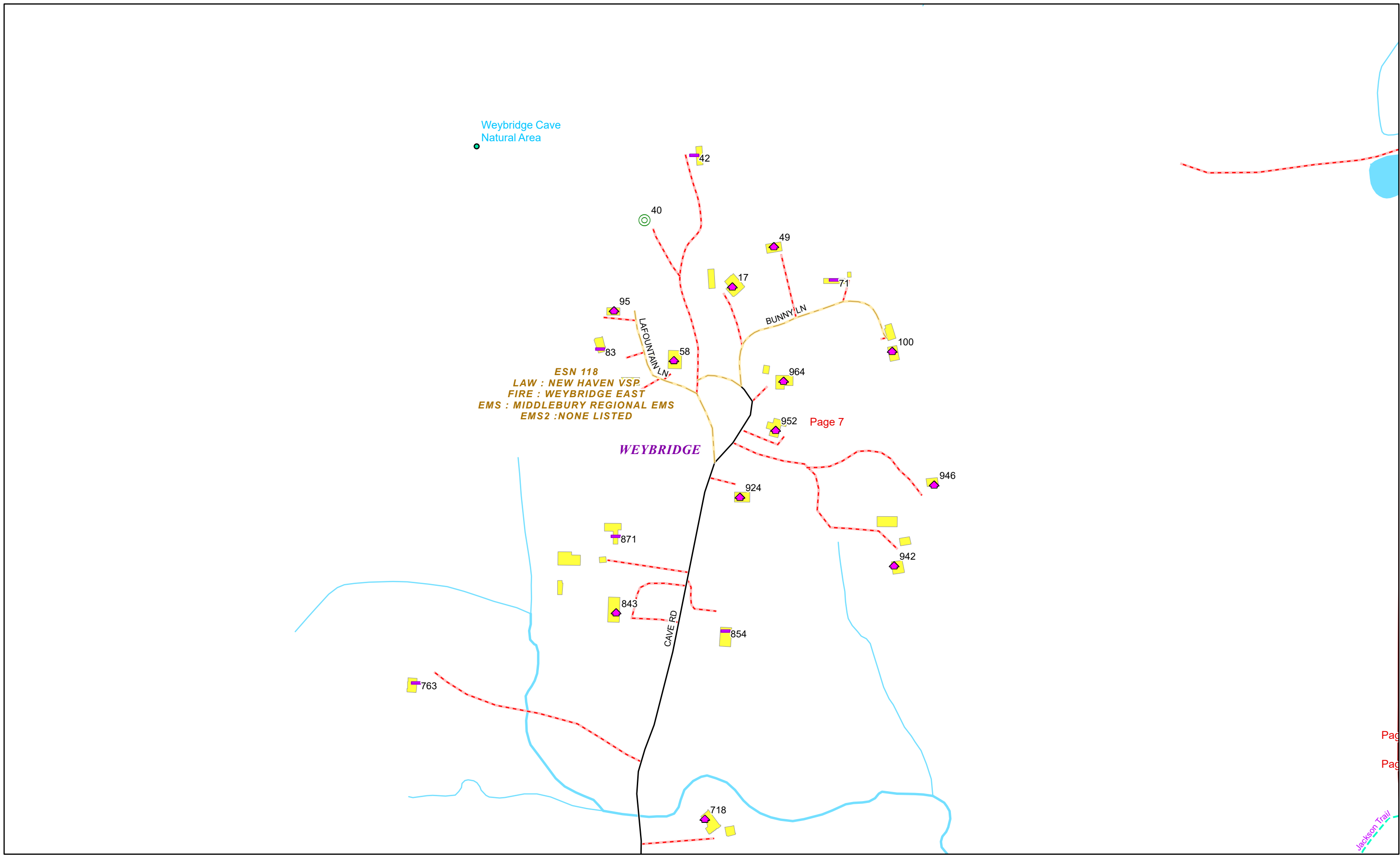
WEYBRIDGE

Page: 5



9/16/2024

WEYBRIDGE



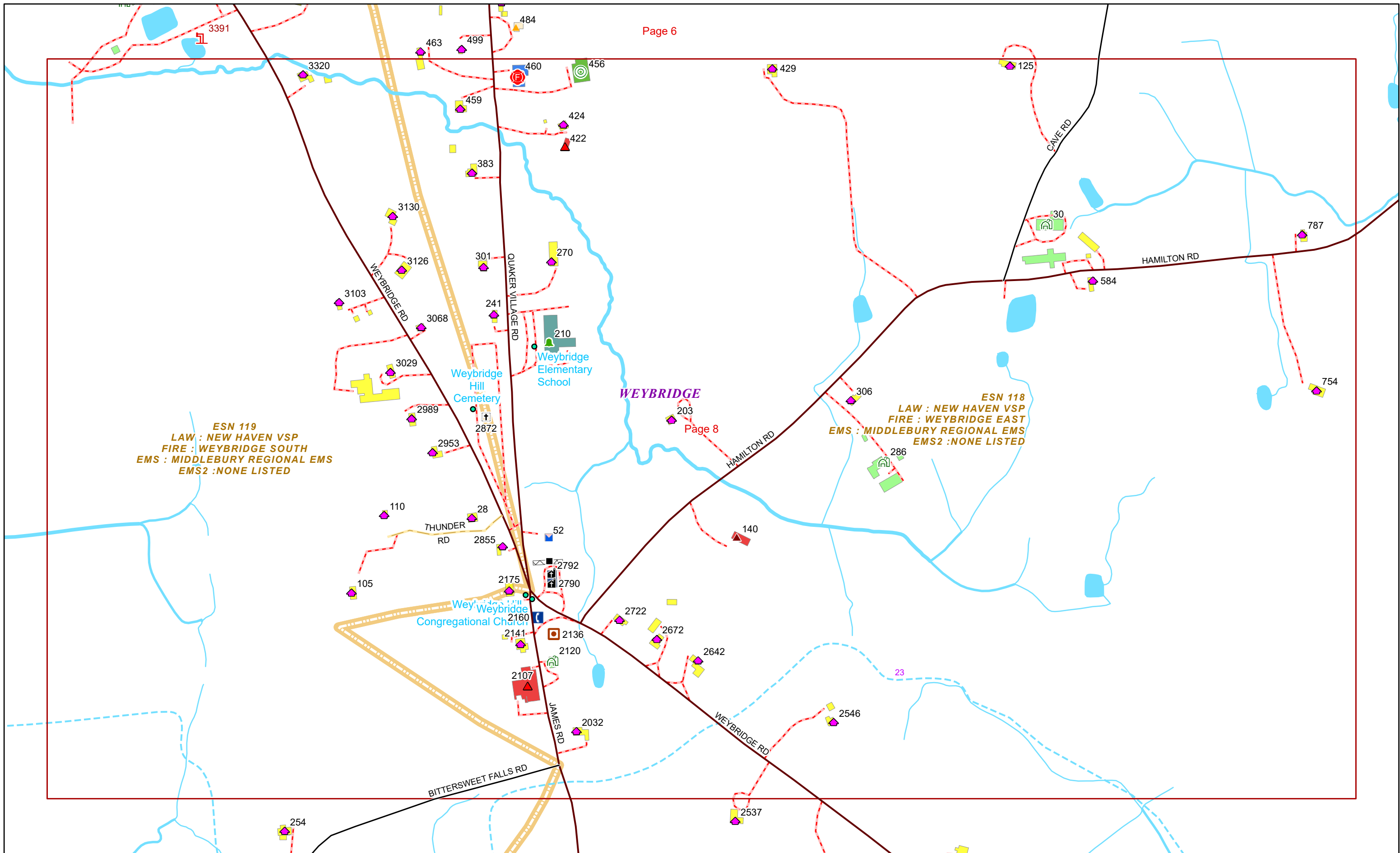
0 0.04 0.09 0.17 Miles

1 inch equals 250 feet

9/16/2024

WEYBRIDGE

Page: 7



ESN 119
 LAW : NEW HAVEN VSP
 FIRE : WEYBRIDGE SOUTH
 EMS : MIDDLEBURY REGIONAL EMS
 EMS2 : NONE LISTED

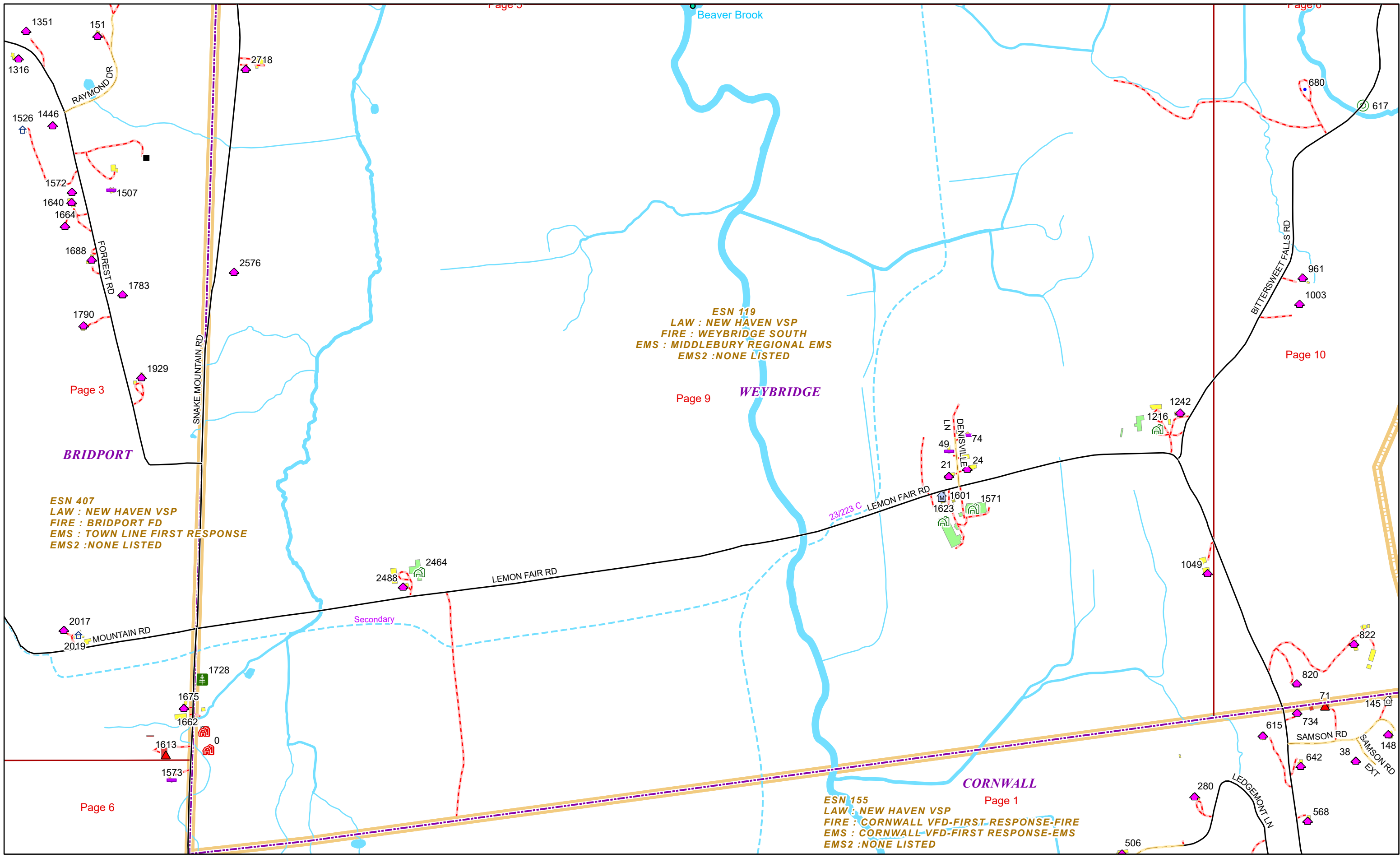
ESN 118
 LAW : NEW HAVEN VSP
 FIRE : WEYBRIDGE EAST
 EMS : MIDDLEBURY REGIONAL EMS
 EMS2 : NONE LISTED



0 0.07 0.15 0.3 Miles 1 inch equals 417 feet

9/16/2024

WEYBRIDGE



ESN 119
 LAW : NEW HAVEN VSP
 FIRE : WEYBRIDGE SOUTH
 EMS : MIDDLEBURY REGIONAL EMS
 EMS2 : NONE LISTED

ESN 407
 LAW : NEW HAVEN VSP
 FIRE : BRIDPORT FD
 EMS : TOWN LINE FIRST RESPONSE
 EMS2 : NONE LISTED

ESN 155
 LAW : NEW HAVEN VSP
 FIRE : CORNWALL VFD-FIRST-RESPONSE-FIRE
 EMS : CORNWALL VFD-FIRST RESPONSE-EMS
 EMS2 : NONE LISTED



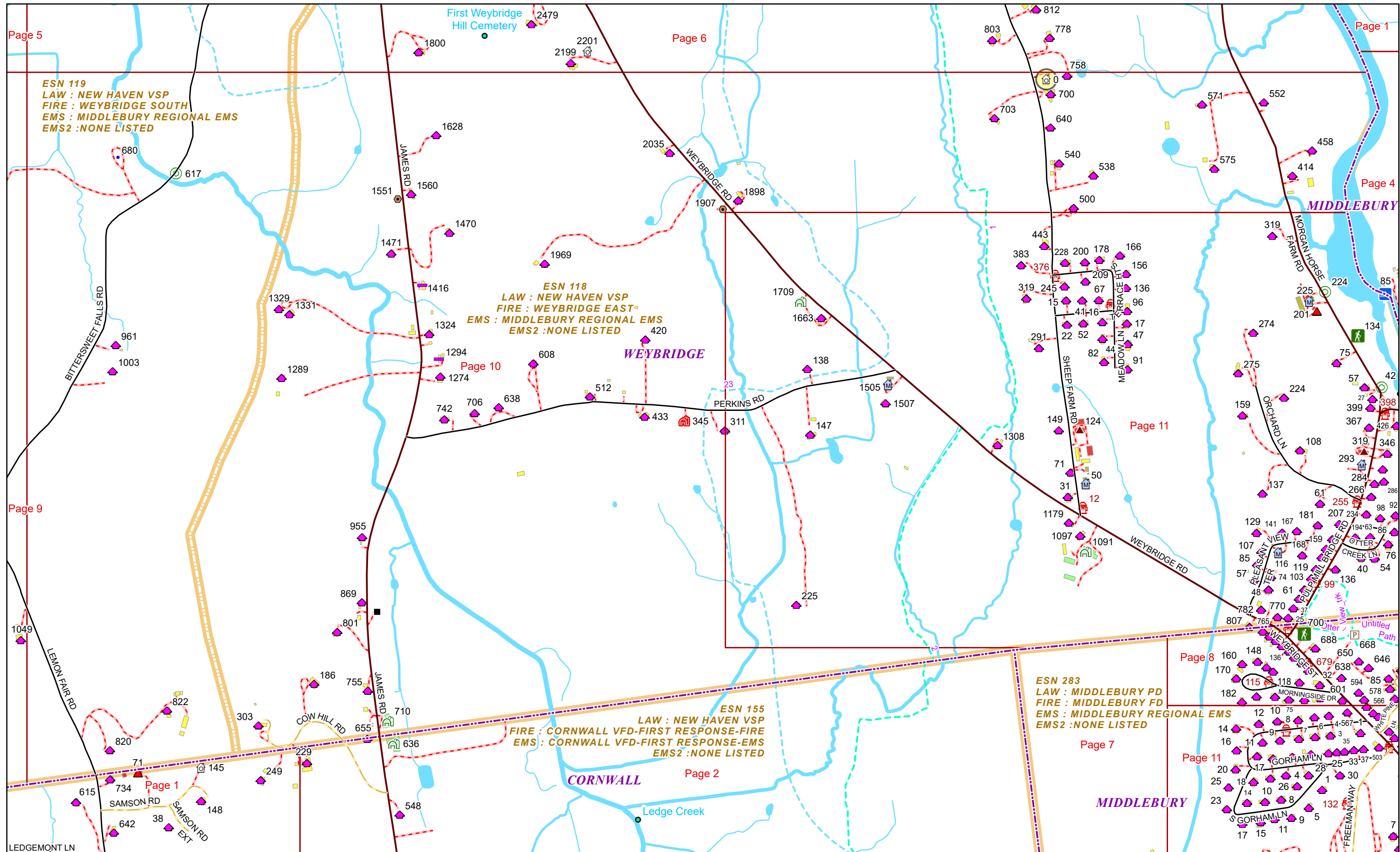
0 0.13 0.25 0.5 Miles

1 inch equals 750 feet

9/16/2024

WEYBRIDGE

Page: 9



Page 5

Page 6

Page 1

Page 4

Page 9

Page 10

Page 11

Page 8

Page 7

Page 11



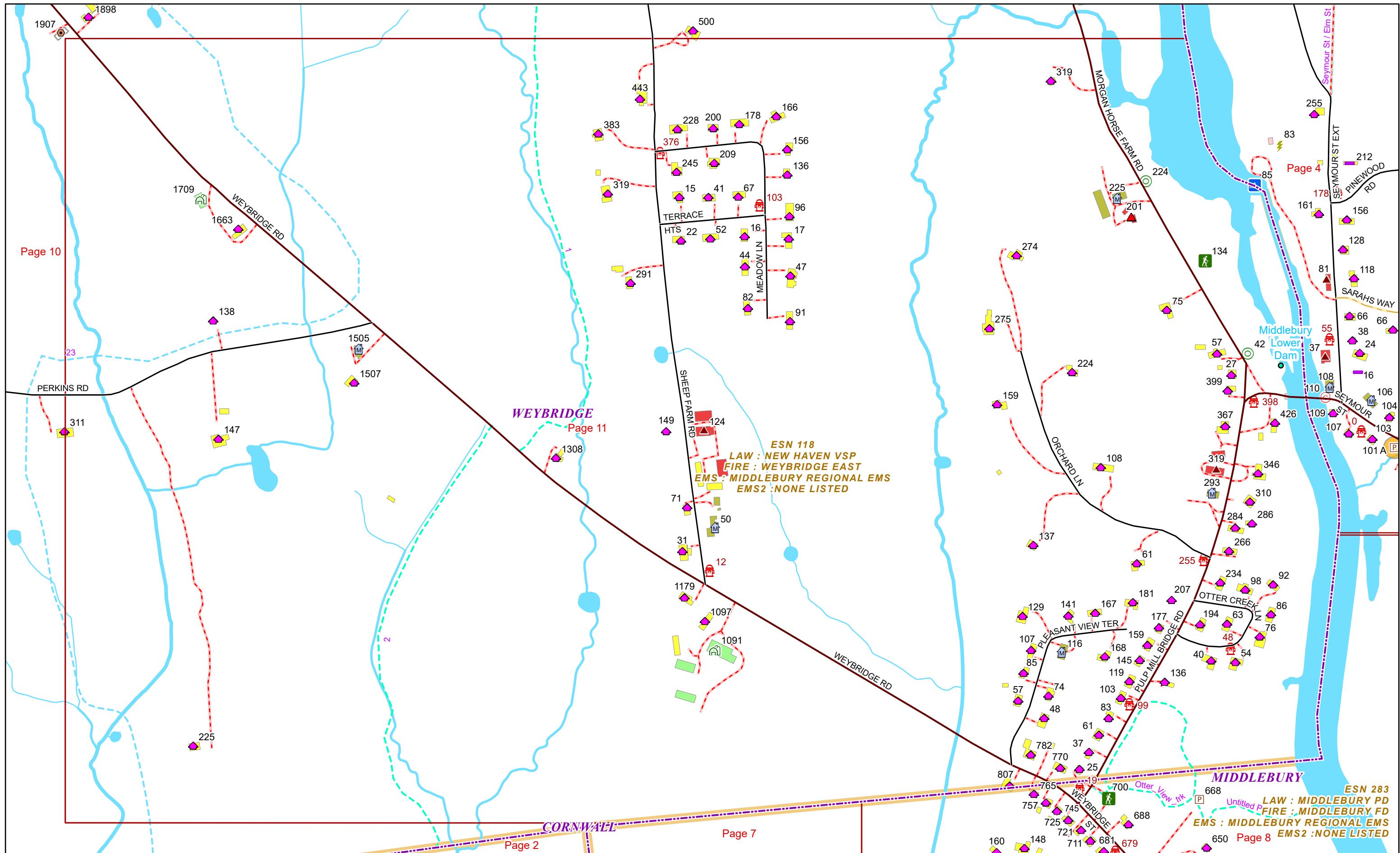
0 0.13 0.25 0.5 Miles

1 inch equals 750 feet

9/16/2024

WEYBRIDGE

Page: 10



WEYBRIDGE

Middlebury Lower Dam

ESN 118
LAW : NEW HAVEN VSP
FIRE : WEYBRIDGE EAST
EMS : MIDDLEBURY REGIONAL EMS
EMS2 : NONE LISTED

MIDDLEBURY
ESN 283
LAW : MIDDLEBURY PD
FIRE : MIDDLEBURY FD
EMS : MIDDLEBURY REGIONAL EMS
EMS2 : NONE LISTED

Page 10


Page 11

Page 4

Page 2

Page 7

Page 8



9/16/2024

WEYBRIDGE

Page: 11