

WHEELOCK

E911 Mapbook with GIS Data

Use constraints: The 911 related data layers (Esites, Landmarks, Roads, Driveways, Footprints, Atlas Sheets, ESZ, etc.) were developed and designed for 911 purposes only. The user should understand that the nature of the 911 data layers means they are never complete. Each municipal government is responsible for maintenance of the 911 database. Other data (non-911 related) used in the Vermont 911 Mapbook is acquired from the Vermont Center for Geographic Information (VCGI) (vcgi.vermont.gov) and other Vermont organizations.

Disclaimer:

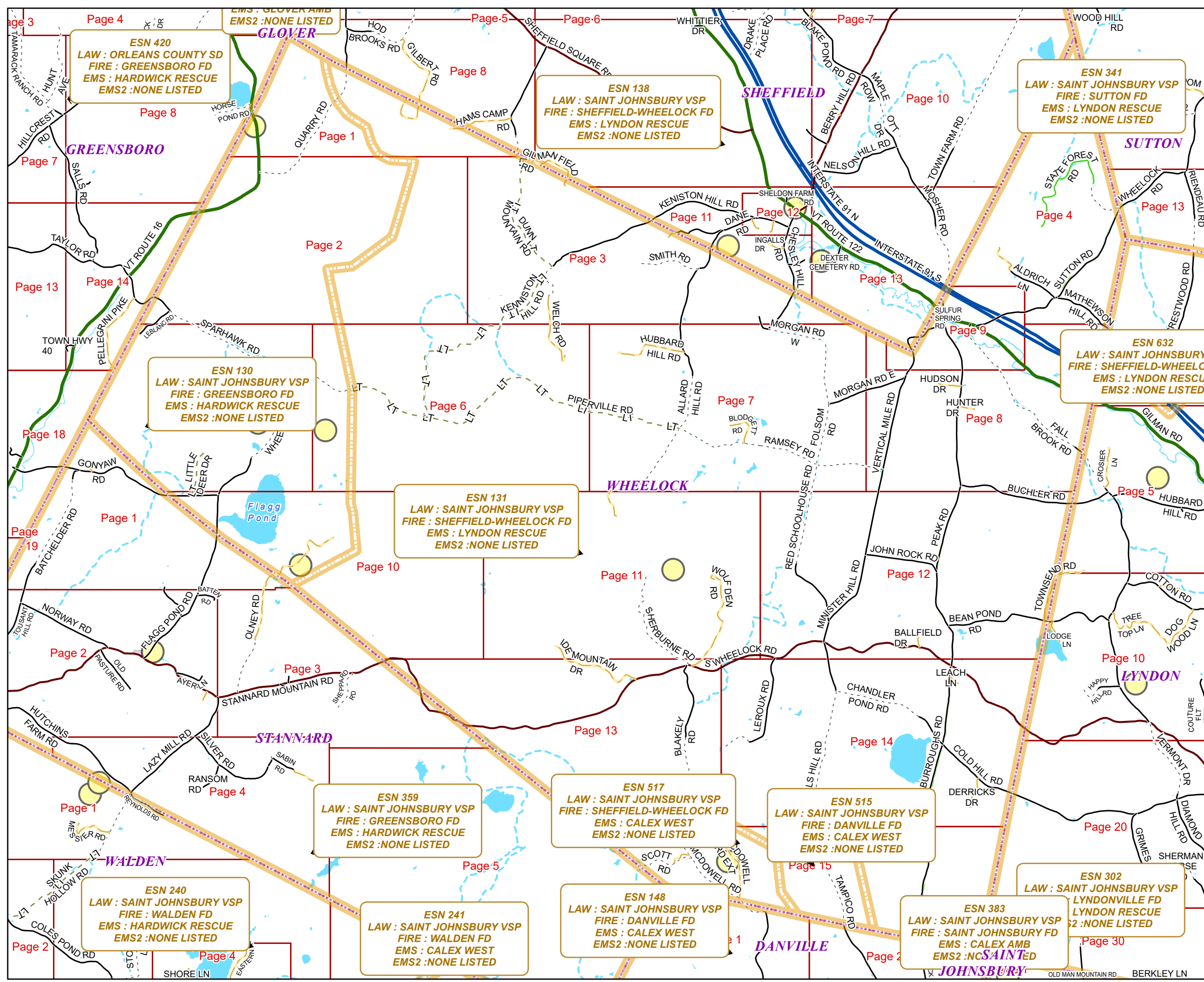

This Vermont 911 Mapbook and Public GIS data is for general reference only. Data layers that appear on the map may or may not be accurate, current, or otherwise reliable. The Enhanced 911 Board and the State of Vermont make no representations of any kind, including but not limited to the warranties of merchantability or fitness for a particular use, nor are any such warranties to be implied with respect to the GIS data and Mapbook.

For questions/updates, contact:

Vermont Enhanced 911 Board
6 Baldwin St – 2nd Floor
Montpelier VT 05633-7960

Phone: 802-828-4911
Email: e911.info@vermont.gov
Web site: e911.vermont.gov



























9/16/2024



























































Legend





























ESITES




























SITETYPE

-  **COMMERCIAL
-  **CULTURAL
-  **EDUCATIONAL
-  **GOVERNMENT
-  **INDUSTRIAL
-  **OTHER COMMERCIAL
-  **PUBLIC GATHERING
-  **UTILITY
-  ABANDONED
-  ACCESS POINT
-  ACCESSORY BARN
-  ACCESSORY BUILDING
-  AIR SUPPORT / MAINTENANCE FACILITY
-  AIR TRAFFIC CONTROL CENTER / COMMAND CENTER
-  AIRPORT TERMINAL
-  AMBULANCE SERVICE
-  AUDITORIUM / CONCERT HALL / THEATER / OPERA HOUSE
-  BANK
-  BOAT RAMP / DOCK
-  BORDER CROSSING
-  BORDER PATROL
-  BREWERY
-  BUS STATION / DISPATCH FACILITY
-  CAMP
-  CAMPGROUND
-  CEMETERY

-  CITY / TOWN HALL
-  COAST GUARD
-  COLLEGE / UNIVERSITY
-  COMMERCIAL CONSTRUCTION SERVICE
-  COMMERCIAL FARM
-  COMMERCIAL GARAGE
-  COMMERCIAL W/RESIDENCE
-  COMMUNICATION BOX
-  COMMUNICATION TOWER
-  COMMUNITY / RECREATION FACILITY
-  CONDOMINIUM
-  COURT HOUSE
-  CUSTOMS SERVICE
-  DAY CARE FACILITY
-  DEVELOPMENT SITE
-  EBS TOWER
-  EMERGENCY PHONE / CALLBOX
-  FAIR / EXHIBITION/ RODEO GROUNDS
-  FERRY TERMINAL / DISPATCH FACILITY
-  FIRE STATION
-  FISH FARM / HATCHERY
-  FITNESS FACILITY
-  FOOD DISTRIBUTION CENTER
-  GAS STATION
-  GATED W/BUILDING
-  GATED W/O BUILDING
-  GOLF COURSE
-  GRAVEL PIT / QUARRY / MINE

-  GREENHOUSE / NURSERY
-  GROCERY STORE
-  HARBOR / MARINA
-  HAZARDOUS MATERIALS FACILITY
-  HAZARDOUS STORAGE FACILITY
-  HEALTH CLINIC
-  HELIPAD / HELIPORT / HELISPOT
-  HISTORIC SITE / POINT OF INTEREST
-  HOSPITAL / MEDICAL CENTER
-  HOUSE OF WORSHIP
-  HYDROELECTRIC FACILITY
-  ICE ARENA
-  INSTITUTIONAL RESIDENCE / DORM / BARRACKS
-  LANDFILL
-  LAW ENFORCEMENT
-  LIBRARY
-  LODGING B&B / HOTEL / MOTEL / INN
-  LOOKOUT TOWER
-  LUMBER MILL / SAW MILL
-  MANUFACTURING FACILITY
-  MOBILE HOME
-  MORGUE
-  MULTI-FAMILY DWELLING
-  MUSEUM
-  NATIONAL GUARD /
-  NUCLEAR FACILITY
-  NURSING HOME / LONG TERM CARE
-  OFFICE BUILDING

-  OIL / GAS FACILITY
-  OTHER
-  OTHER RESIDENTIAL
-  OUTPATIENT CLINIC
-  PARK AND RIDE / COMMUTER
-  PHARMACY
-  PICNIC AREA
-  POST OFFICE
-  PRISON / CORRECTIONAL FACILITY
-  PRIVATE AND EXPRESS SHIPPING FACILITY
-  PSAP
-  PUBLIC BEACH
-  PUBLIC TELEPHONE
-  PUBLIC WATER SUPPLY INTAKE
-  PUBLIC WATER SUPPLY WELL
-  PUMP STATION
-  RACE TRACK / DRAGSTRIP
-  RAILROAD STATION
-  RESIDENTIAL FARM
-  REST STOP / ROADSIDE PARK
-  RESTAURANT
-  RETAIL FACILITY
-  RV HOOKUP
-  SCHOOL K / 12
-  SEASONAL HOME
-  SHOOTING RANGE
-  SINGLE FAMILY DWELLING
-  SKI AREA / ALPINE





-  SOLAR FACILITY
-  SPORTS ARENA /
-  STATE CAPITOL
-  STATE GARAGE
-  STATE GOVERNMENT FACILITY
-  STATE PARK
-  STORAGE UNITS
-  SUBSTATION
-  SUGARHOUSE
-  TEMPORARY STRUCTURE
-  TOWN GARAGE
-  TOWN OFFICE
-  TRAILHEAD
-  TRANSFER STATION
-  UNKNOWN
-  US FOREST FACILITY
-  US GOVERNMENT FACILITY
-  UTILITY POLE W/PHONE
-  VETERINARY HOSPITAL / CLINIC
-  VISITOR / INFORMATION CENTER
-  WAREHOUSE
-  WASTE / BIOMASS FACILITY
-  WASTEWATER TREATMENT PLANT
-  WATER TANK
-  WATER TOWER
-  WIND FACILITY / WIND TOWER
-  YOUTH CAMP

Legend

Roads

-  Interstate Highway
-  US Highway
-  State Highway
-  Town Highway Class 1
-  Town Highway Class 2
-  Town Highway Class 3
-  Town Highway Class 4
-  Private
-  Driveway
-  Discontinued Road
-  Legal Trail
-  Ferry
-  Military - no public access
-  National Forest Highway
-  State Forest Highway
-  Proposed
-  Rivers
-  Driveways
- 

Hydrants

-  Drafting Site
-  Dry Hydrant
-  Municipal Hydrant
-  Pressurized Hydrant

Townline





Emergency Service Zones



FootPrints

-  Airport
-  Solar Field
-  Alpine Trail Easiest
-  Alpine Trail Intermediate
-  Alpine Trail Advanced
-  Alpine Trail Expert
-  Alpine Glade Marked
-  Alpine Glade Not Marked
-  Building
-  Farm
-  Golf Course
-  Quarry
-  Park
-  Shopping Center
-  Stadium/Arena
-  Other

Addressing Error

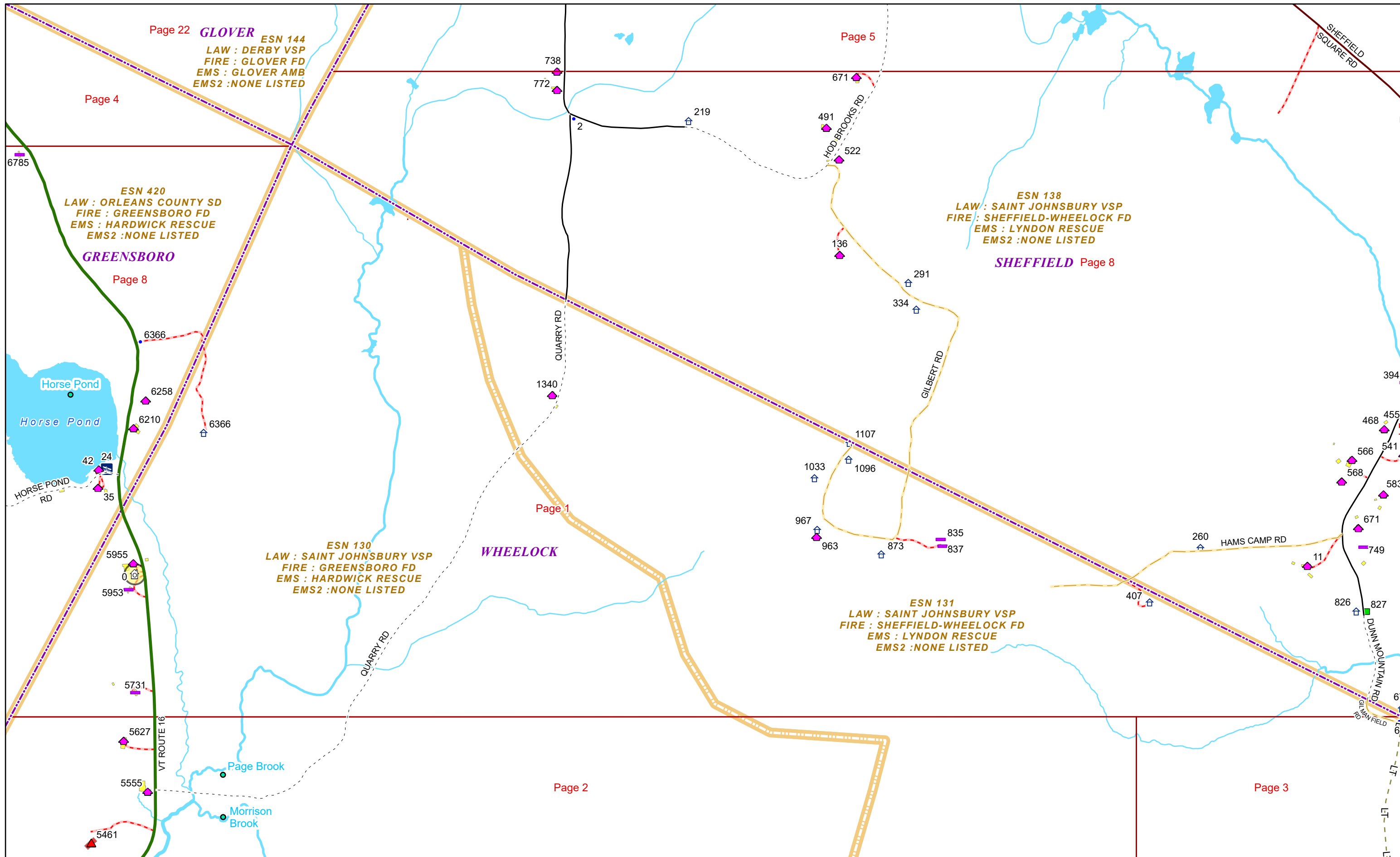
-  Orange - Duplicated Addressed Building
-  Yellow - Unnumbered Building

WHEELOCK Road Name Index

ROAD NAME	PAGE(S)
ALDRICH LN	4
ALLARD HILL RD	3,7,11
BALLFIELD DR	12
BEAN POND RD	12
BLAKELY RD	13,15
BLODGETT RD	7
BUCHLER RD	5,8,12
BURROUGHS RD	14,15
CHANDLER POND RD	14
CHESLEY HILL RD	3,7
COLD HILL RD	14,20
CORAL DR	14
DANE RD	3
DERRICKS DR	14
DUNN MOUNTAIN RD	3
FALL BROOK RD	8,9
FLAGG POND RD	10
FOLSOM RD	7
GILBERT RD	1
GILMAN FIELD RD	1,3,8
GONYAW RD	1,10
HAMS CAMP RD	1
HORNE RD	15
HUBBARD HILL RD	7

ROAD NAME	PAGE(S)
HUDSON DR	8
HUNTER DR	8
IDE MOUNTAIN DR	11,13
INTERSTATE 91 N	8,9
INTERSTATE 91 S	8,9
JILLS HILL RD	12,14
JOHN ROCK RD	12
KENNISTON HILL RD	3,6,11
LEACH LN	14
LEBLANC RD	2,5
LEROUX RD	12,14
LITTLE DEER DR	5,10
MATHEWSON HILL RD	4,8
MCDOWELL RD	15
MCDOWELL RD EXT	15
MINISTER HILL RD	12
MORGAN RD E	7,8
MORGAN RD W	7
OLNEY RD	1,10
PEAK RD	8,9,12,14
PIPERVILLE RD	5,12,7
PRIVATE DR	15
QUARRY RD	2,2
RAMSEY RD	7,8

ROAD NAME	PAGE(S)
RED SCHOOLHOUSE RD	7,12
S WHEELOCK RD	10,11,12,13,14
SCOTT RD	5,15
SHERBURNE RD	11,13
SMITH RD	3
SPARHAWK RD	2,5,14
STANNARD MOUNTAIN RD	10,13
STATE FOREST RD	4
SULFUR SPRING RD	9
SUTTON RD	4,9
TAMPICO RD	14,15
TOWNSEND RD	12
VERTICAL MILE RD	8,9,12
VT ROUTE 122	1,8,9
VT ROUTE 16	1,2,14
W WHEELOCK RD	5,10
WELCH RD	3,6
WOLF DEN RD	11,13

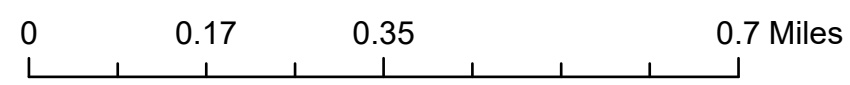
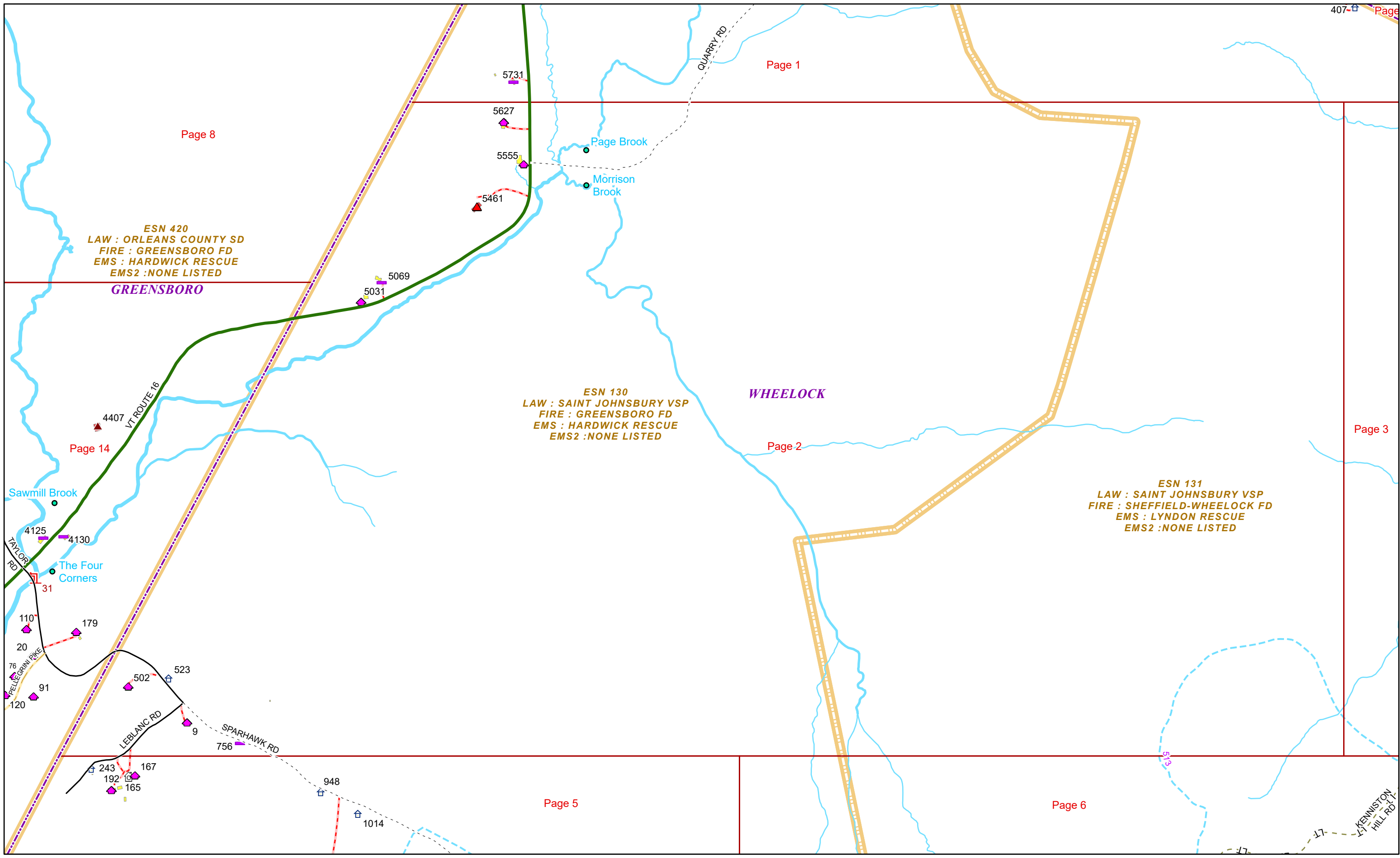


0 0.15 0.3 0.6 Miles 1 inch equals 833 feet

9/16/2024

WHEELOCK

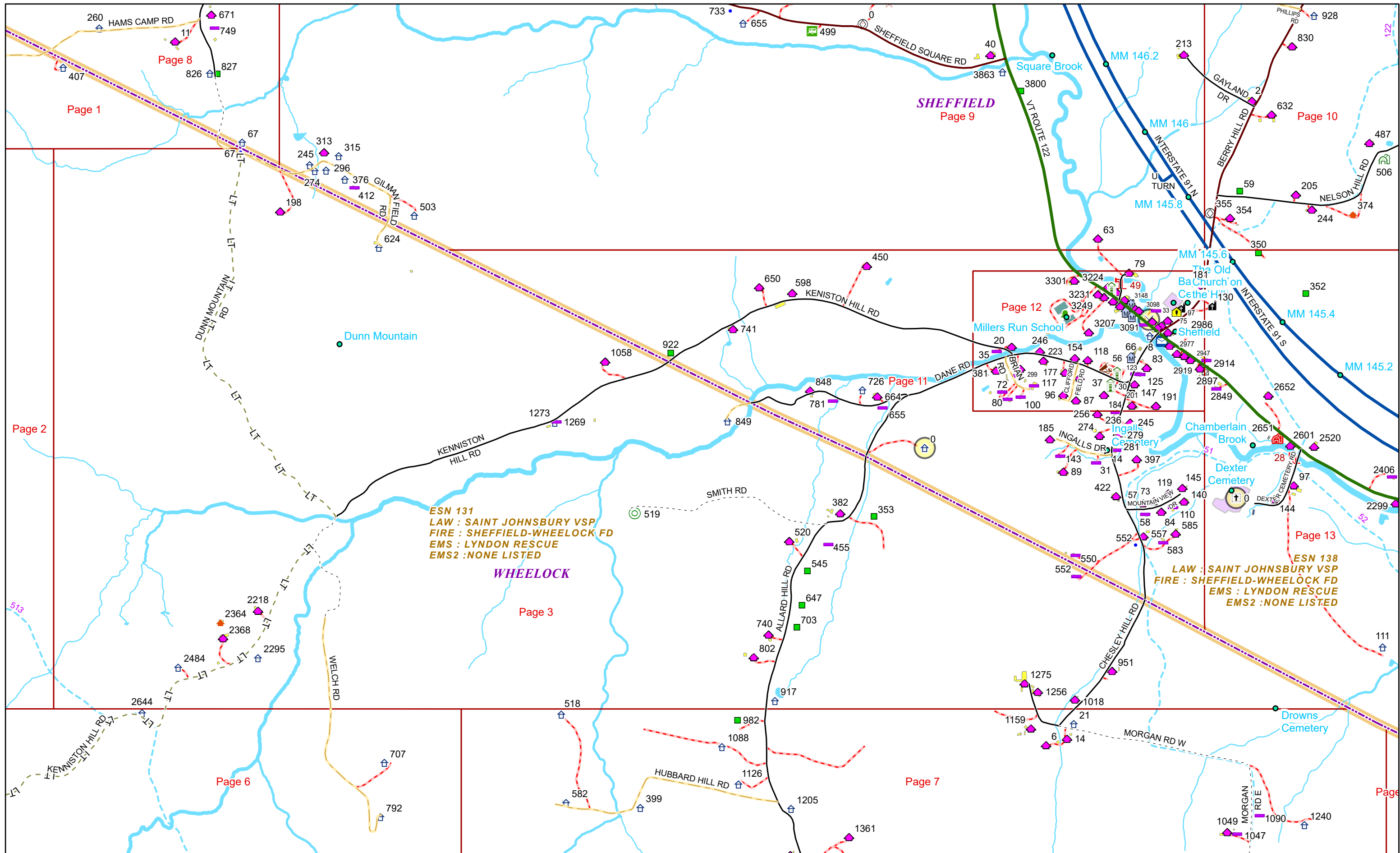
Page: 1



1 inch equals 1,000 feet

9/16/2024

WHEELOCK



ESN 131
 LAW : SAINT JOHNSBURY VSP
 FIRE : SHEFFIELD-WHEELOCK FD
 EMS : LYNDON RESCUE
 EMS2 : NONE LISTED

ESN 138
 LAW : SAINT JOHNSBURY VSP
 FIRE : SHEFFIELD-WHEELOCK FD
 EMS : LYNDON RESCUE
 EMS2 : NONE LISTED

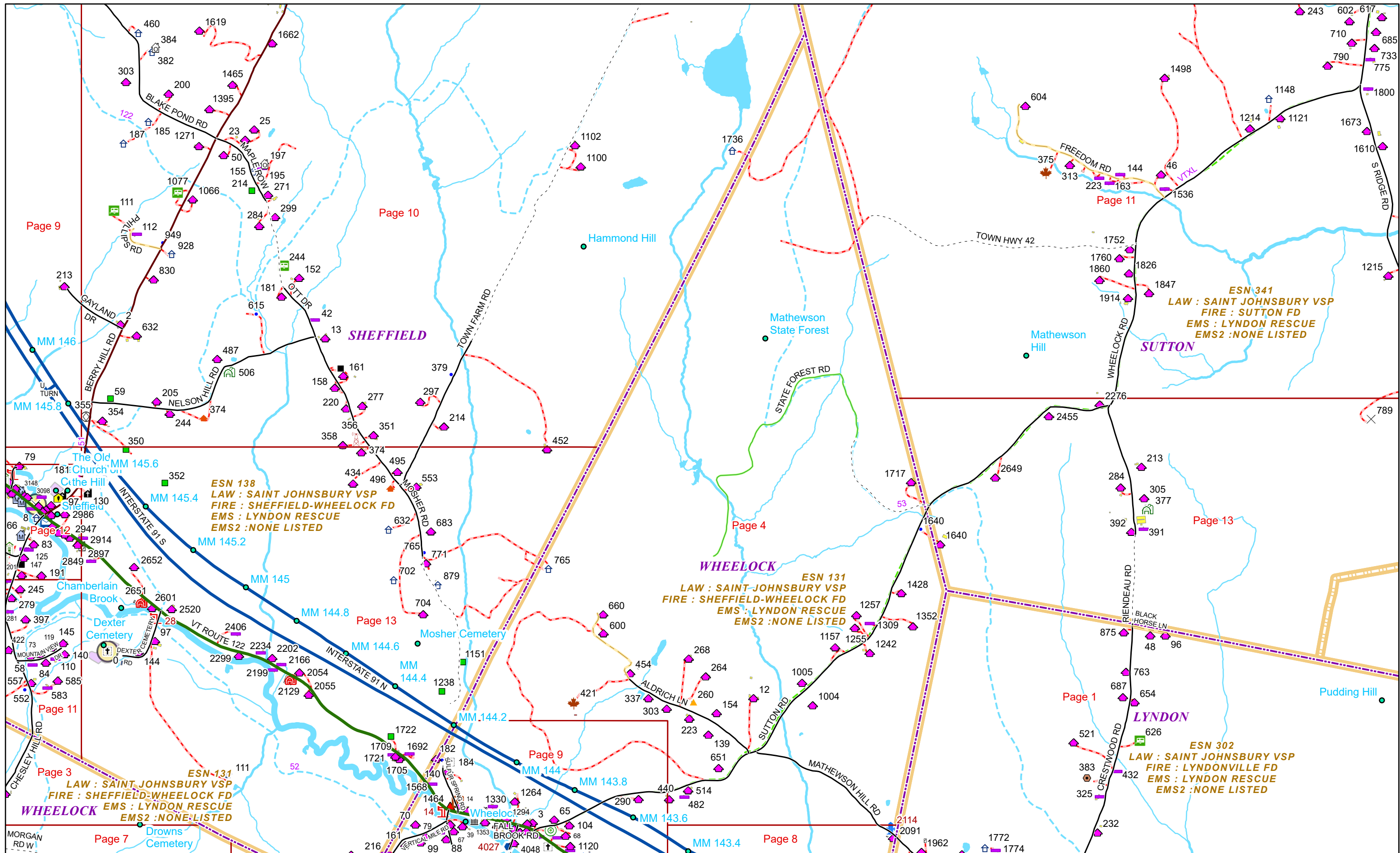


0 0.2 0.4 0.8 Miles

1 inch equals 1,167 feet 9/16/2024

WHEELOCK

Page: 3



Page 9

Page 10

Page 11

Page 4

Page 13

Page 3

Page 9

Page 8

Page 1


ESN 138
LAW : SAINT JOHNSBURY VSP
FIRE : SHEFFIELD-WHEELOCK FD
EMS : LYNDON RESCUE
EMS2 : NONE LISTED

ESN 131
LAW : SAINT JOHNSBURY VSP
FIRE : SHEFFIELD-WHEELOCK FD
EMS : LYNDON RESCUE
EMS2 : NONE LISTED

ESN 341
LAW : SAINT JOHNSBURY VSP
FIRE : SUTTON FD
EMS : LYNDON RESCUE
EMS2 : NONE LISTED

ESN 302
LAW : SAINT JOHNSBURY VSP
FIRE : LYNDONVILLE FD
EMS : LYNDON RESCUE
EMS2 : NONE LISTED

ESN 131
LAW : SAINT JOHNSBURY VSP
FIRE : SHEFFIELD-WHEELOCK FD
EMS : LYNDON RESCUE
EMS2 : NONE LISTED

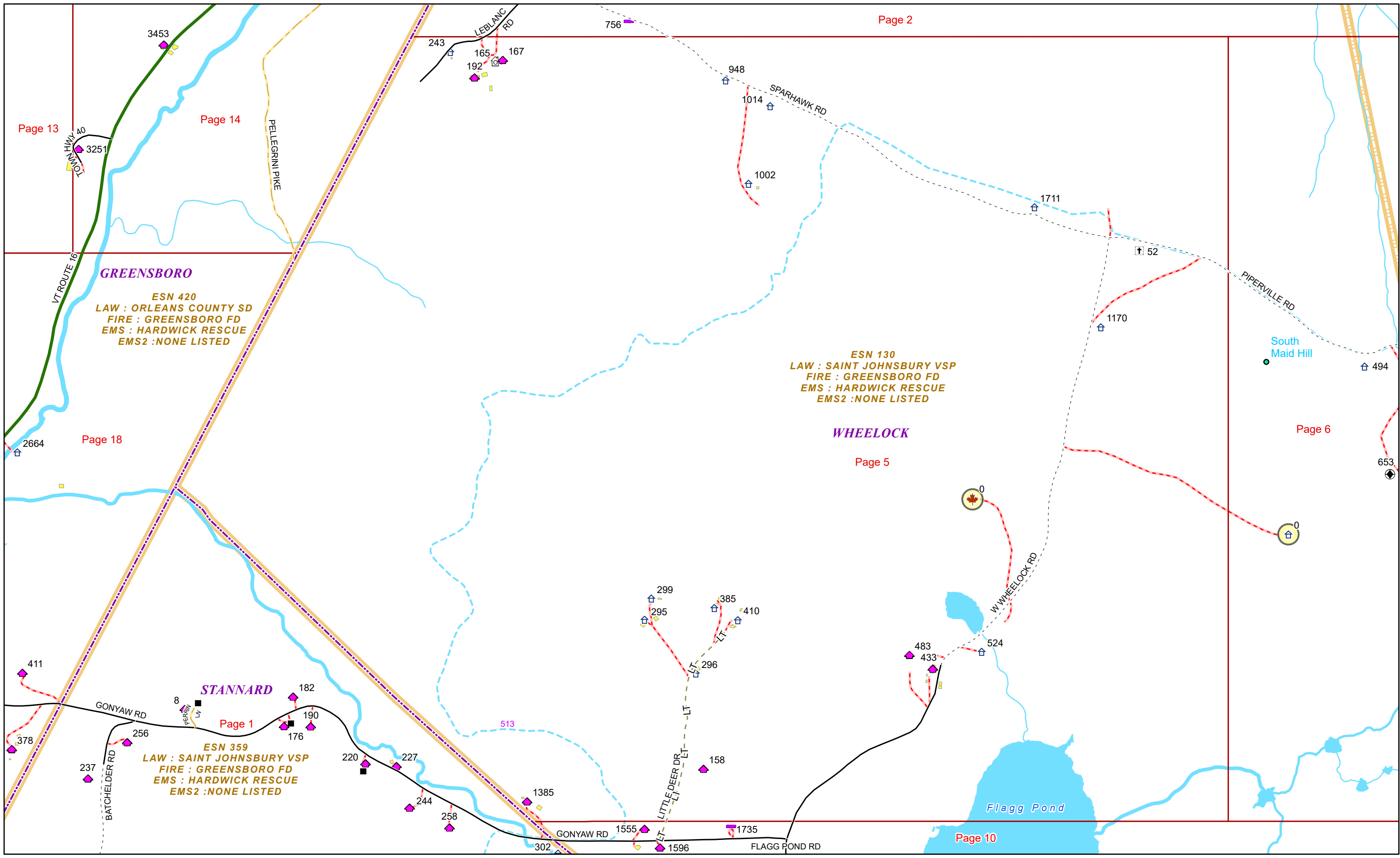


1 inch equals 1,417 feet

9/16/2024

WHEELOCK

Page: 4



Page 13

Page 14

Page 2


Page 18

Page 6

Page 1

Page 5

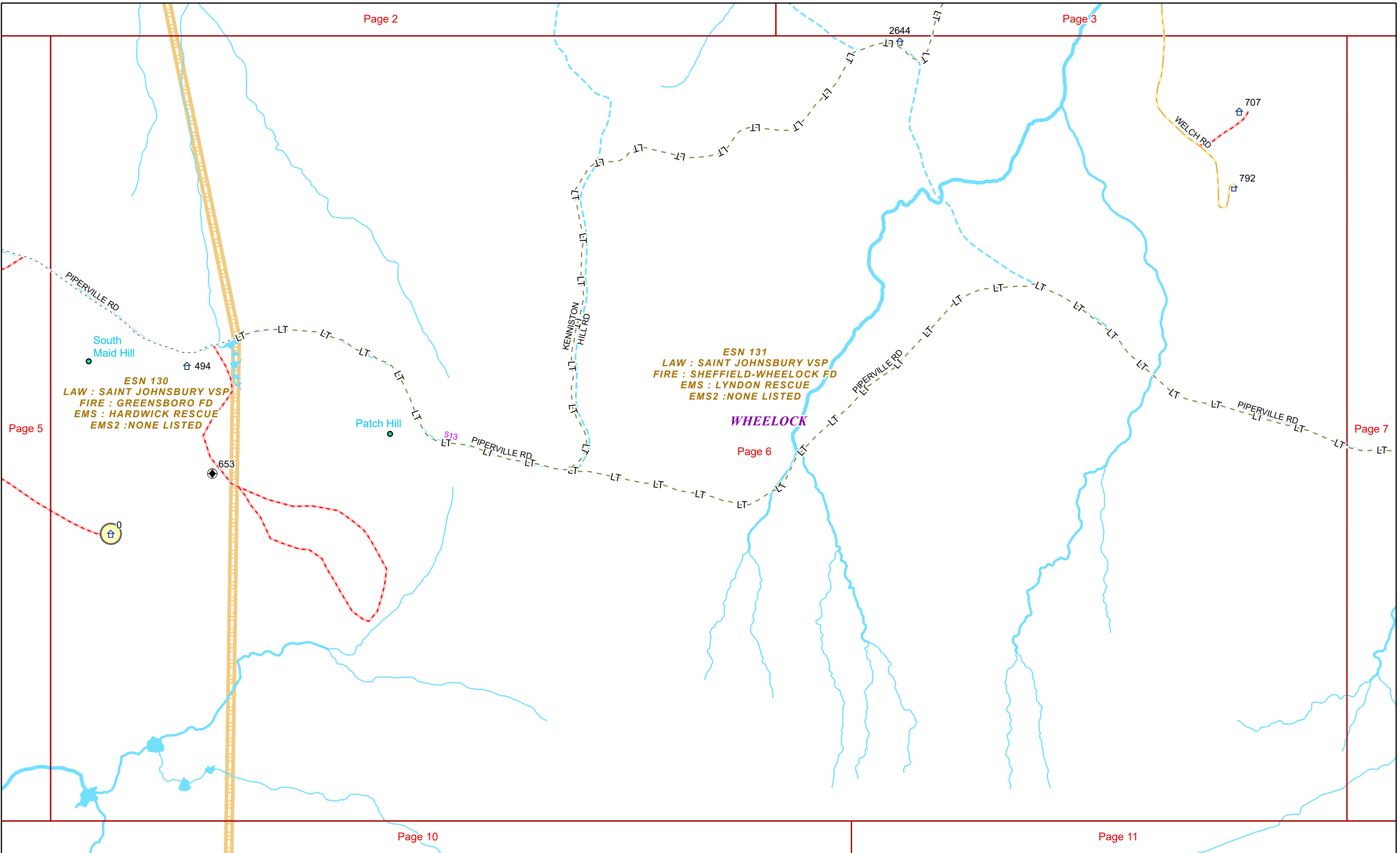
Page 10



9/16/2024

WHEELOCK

Page: 5

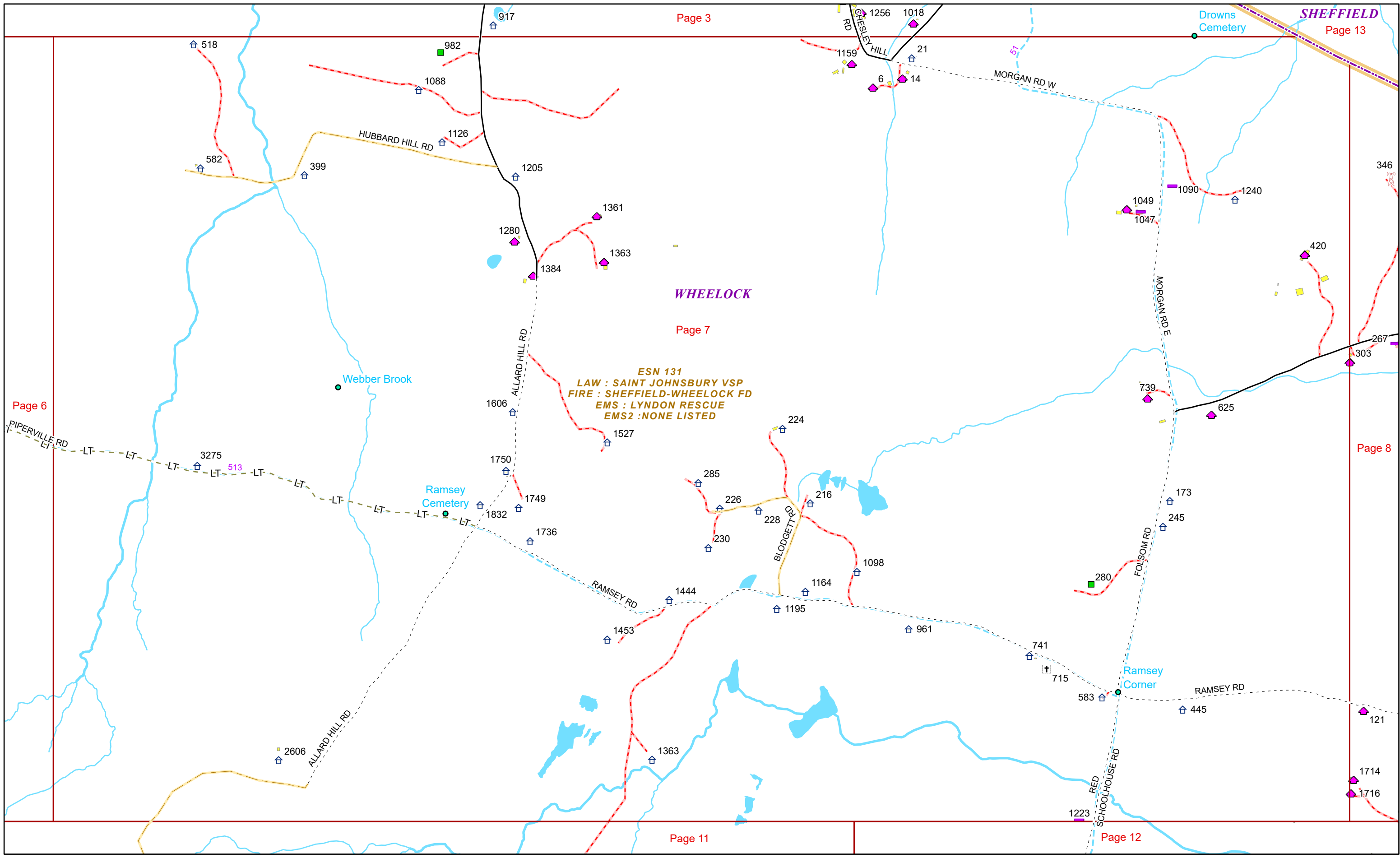


0 0.15 0.3 0.6 Miles 1 inch equals 833 feet

9/16/2024

WHEELOCK

Page: 6



Page 3

SHEFFIELD
Page 13


Page 7

Page 6

Page 8

Page 11

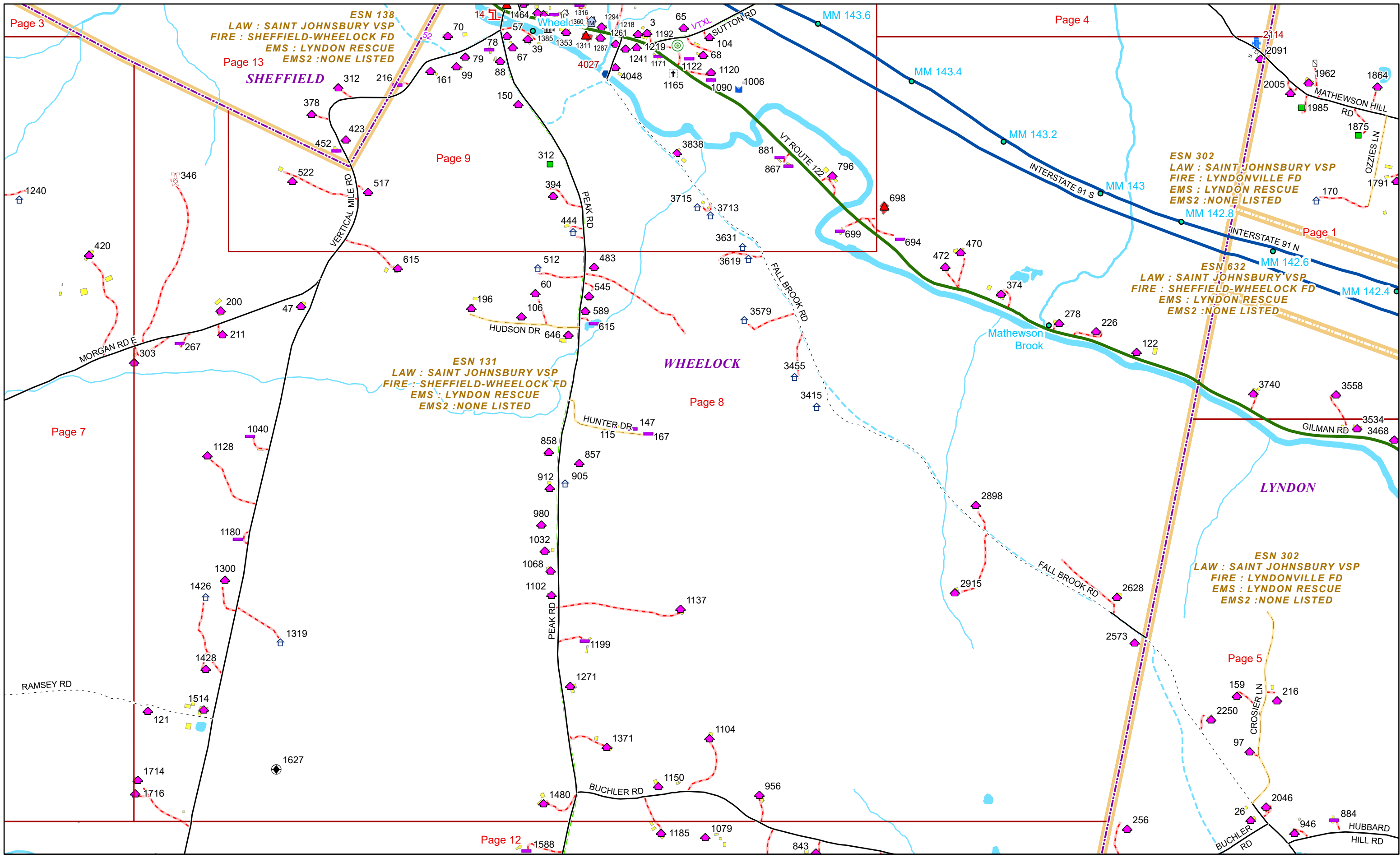
Page 12



9/16/2024

WHEELOCK

Page: 7



0 0.15 0.3 0.6 Miles 1 inch equals 833 feet

9/16/2024

WHEELOCK

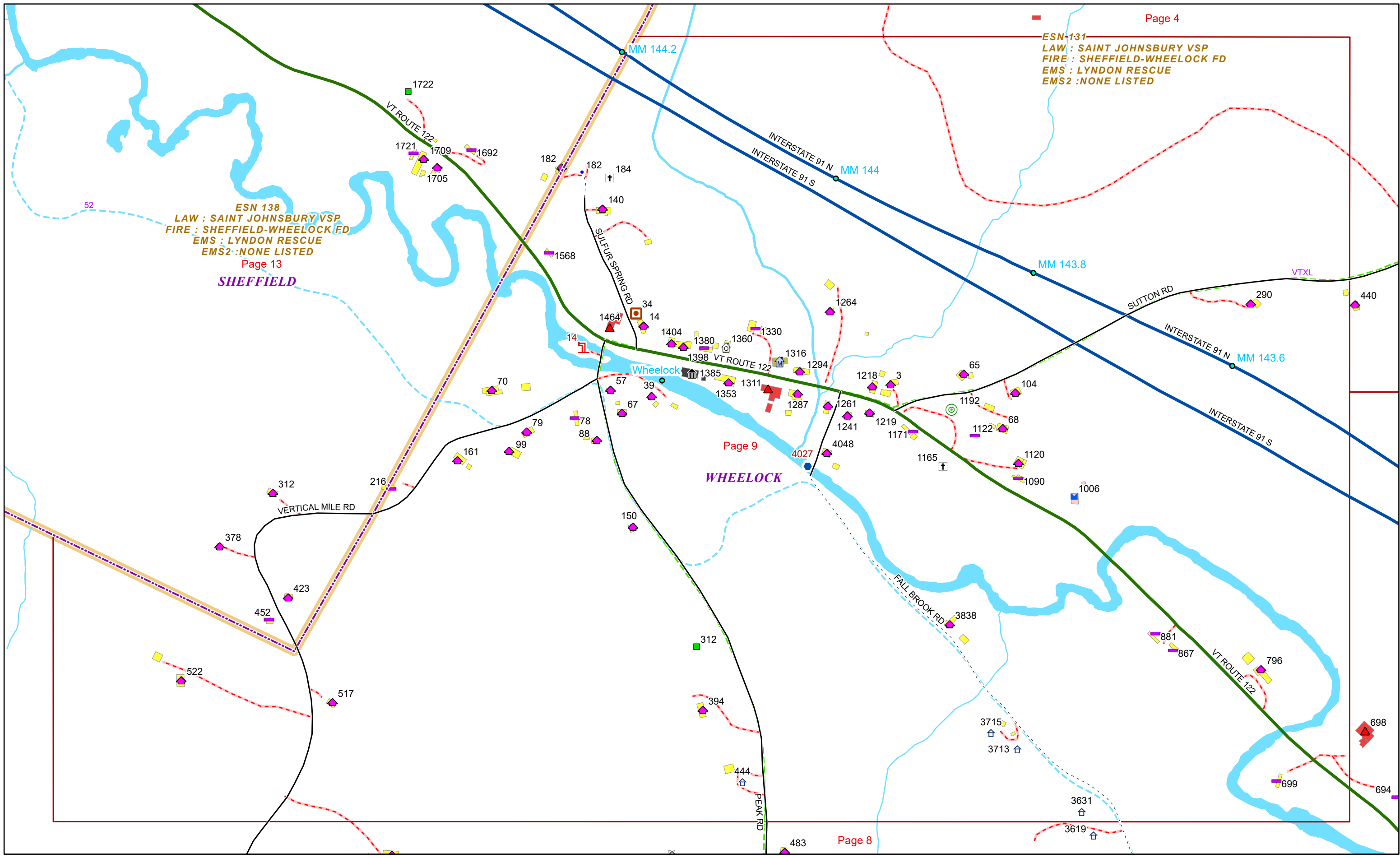
Page: 8

ESN-131
LAW : SAINT JOHNSBURY VSP
FIRE : SHEFFIELD-WHEELOCK FD
EMS : LYNDON RESCUE
EMS2 : NONE LISTED

ESN 138
LAW : SAINT JOHNSBURY VSP
FIRE : SHEFFIELD-WHEELOCK FD
EMS : LYNDON RESCUE
EMS2 : NONE LISTED
Page 13

SHEFFIELD

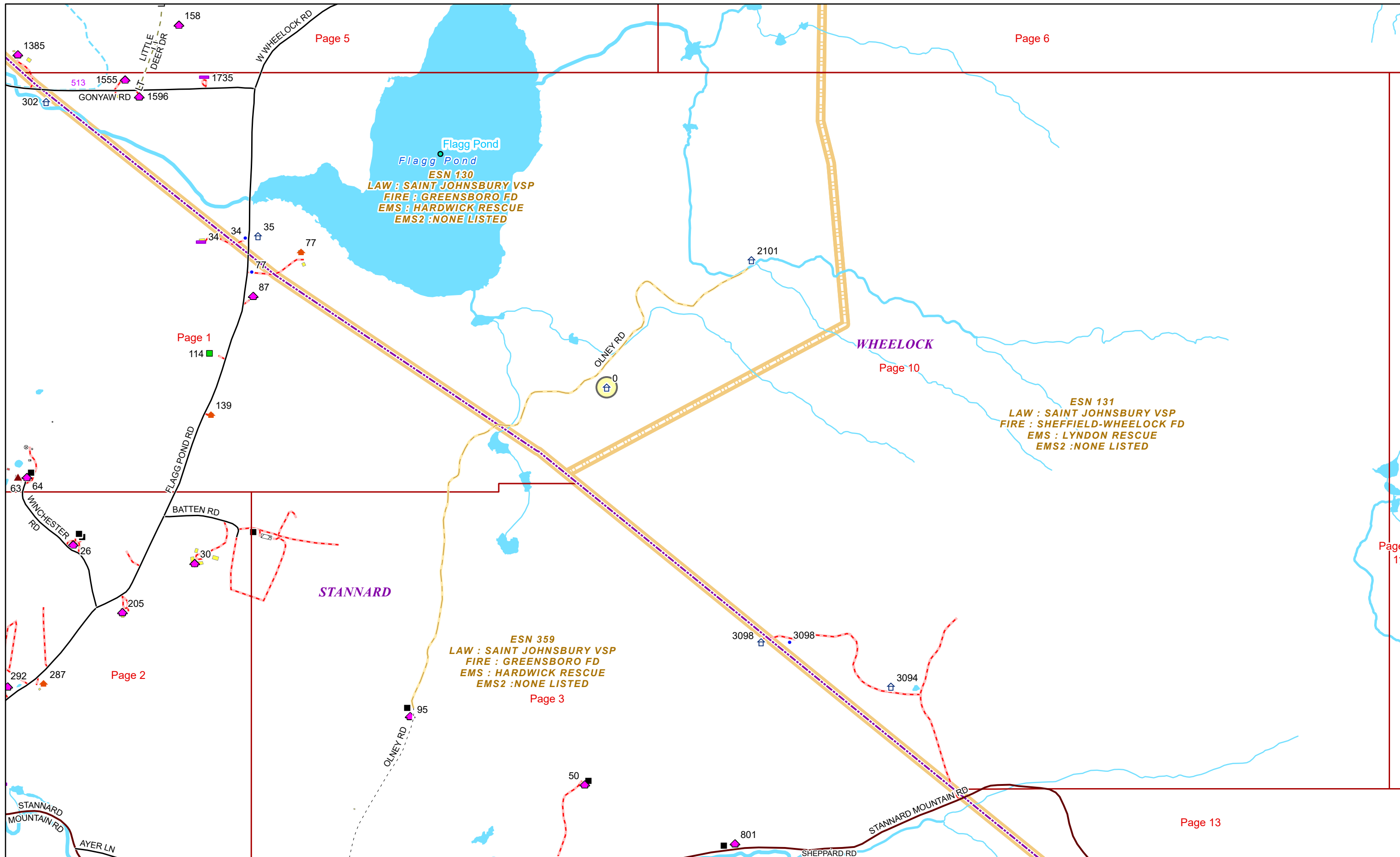
WHEELOCK



0 0.07 0.15 0.3 Miles 1 inch equals 417 feet

9/16/2024

WHEELOCK



Page 5

Page 6

Page 1


Page 10

Page 2

Page 3

Page 13

Page 11



1 inch equals 917 feet

9/16/2024

WHEELOCK

Page: 10

ESN 131
LAW : SAINT JOHNSBURY VSP
FIRE : SHEFFIELD-WHEELOCK FD
EMS : LYNDON RESCUE
EMS2 : NONE LISTED

WHEELOCK

Wheelock Mountain

ALLARD HILL RD

2831

1367

995

965

864

SHERBURNE RD

0

664

0

WOLF DEN RD

823

298

329

268

183

128

42

65

58

IDE MOUNTAIN DR

398

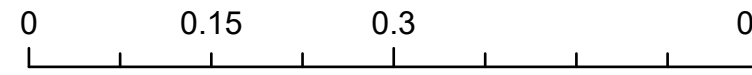
STANNARD MOUNTAIN RD

S WHEELOCK RD

6882

6893


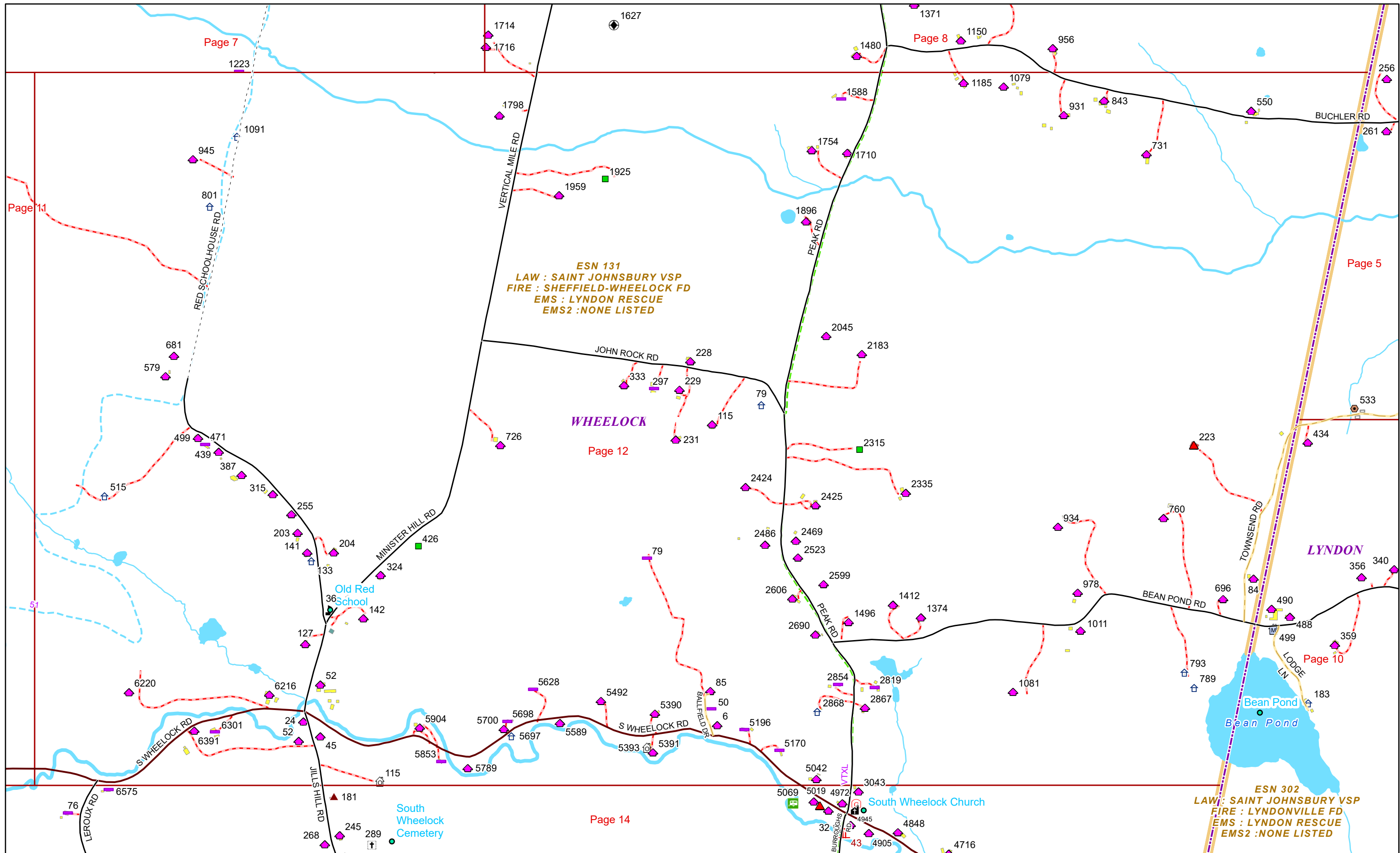
76



1 inch equals 833 feet

9/16/2024

WHEELOCK

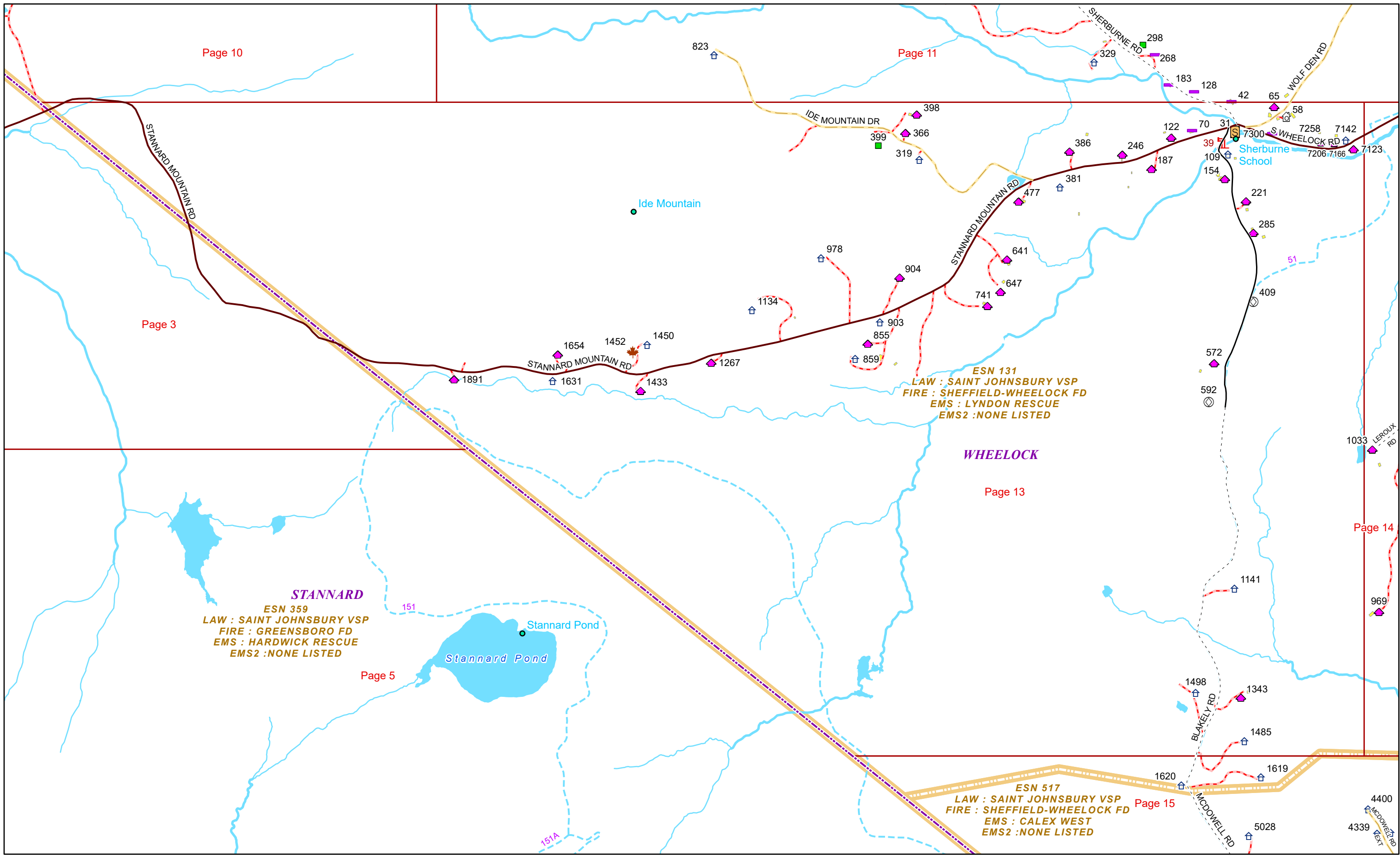


1 inch equals 917 feet

9/16/2024

WHEELOCK

Page: 12



Page 10

Page 11

Page 3

WHEELOCK

Page 13

Page 14

STANNARD

Page 5

Page 15



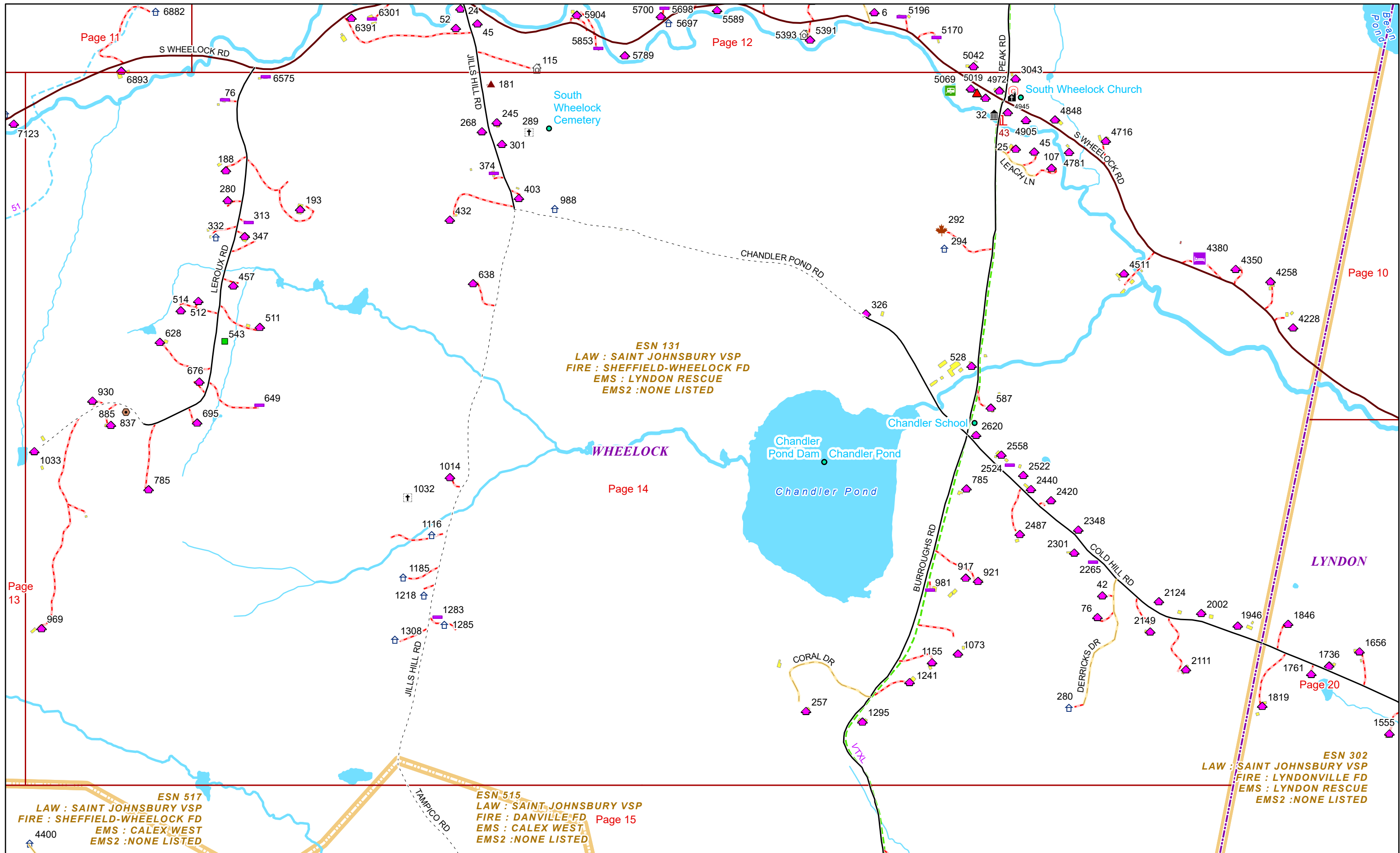
0 0.17 0.35 0.7 Miles

1 inch equals 1,000 feet

9/16/2024

WHEELOCK

Page: 13



Page 11

Page 12

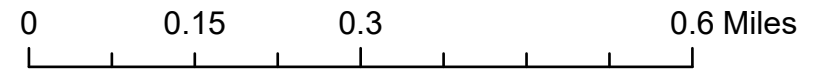
Page 10

Page 14

Page 13

Page 20

Page 15


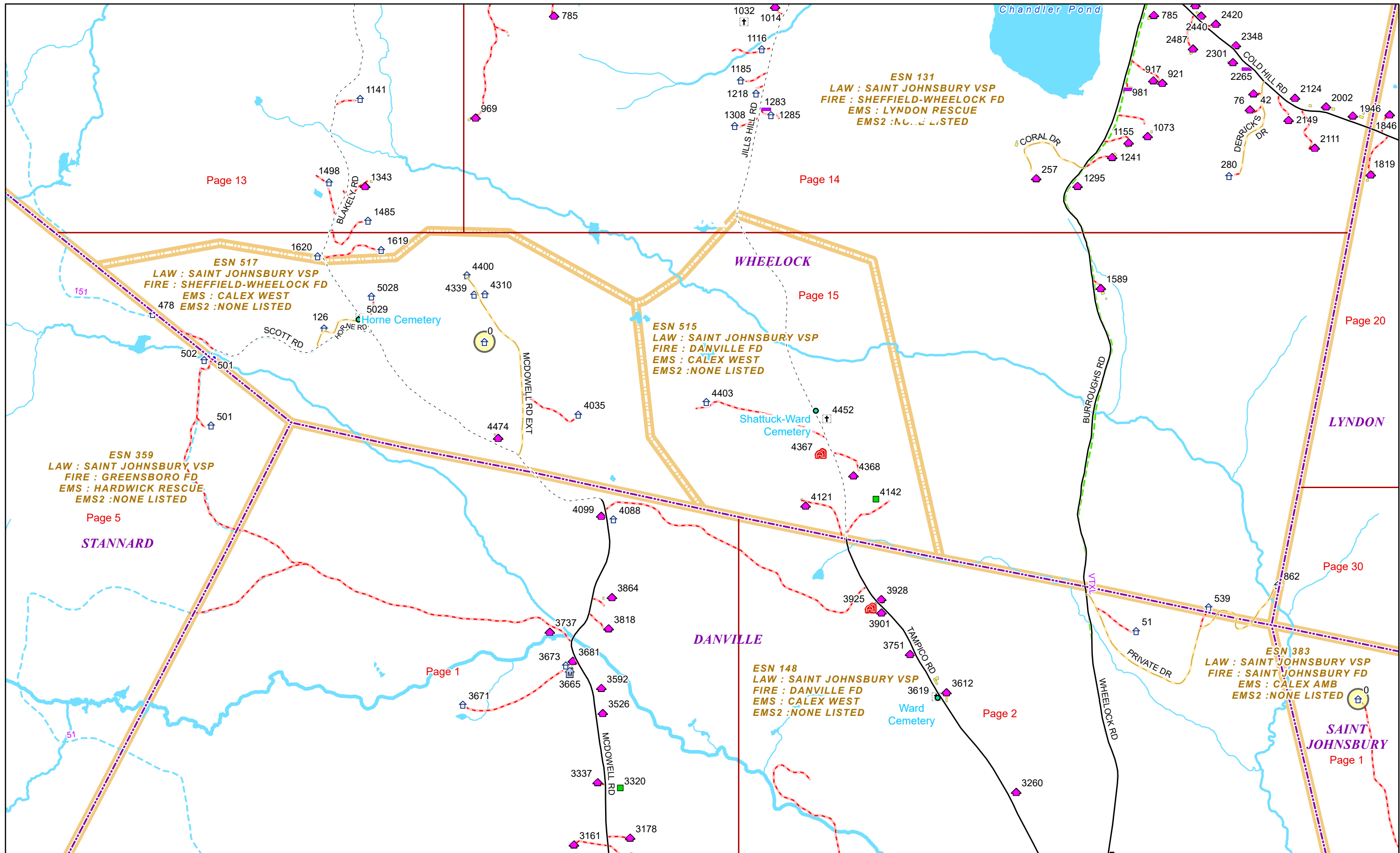


1 inch equals 917 feet

9/16/2024

WHEELOCK

Page: 14



1 inch equals 1,250 feet

9/16/2024

WHEELOCK

Page: 15