

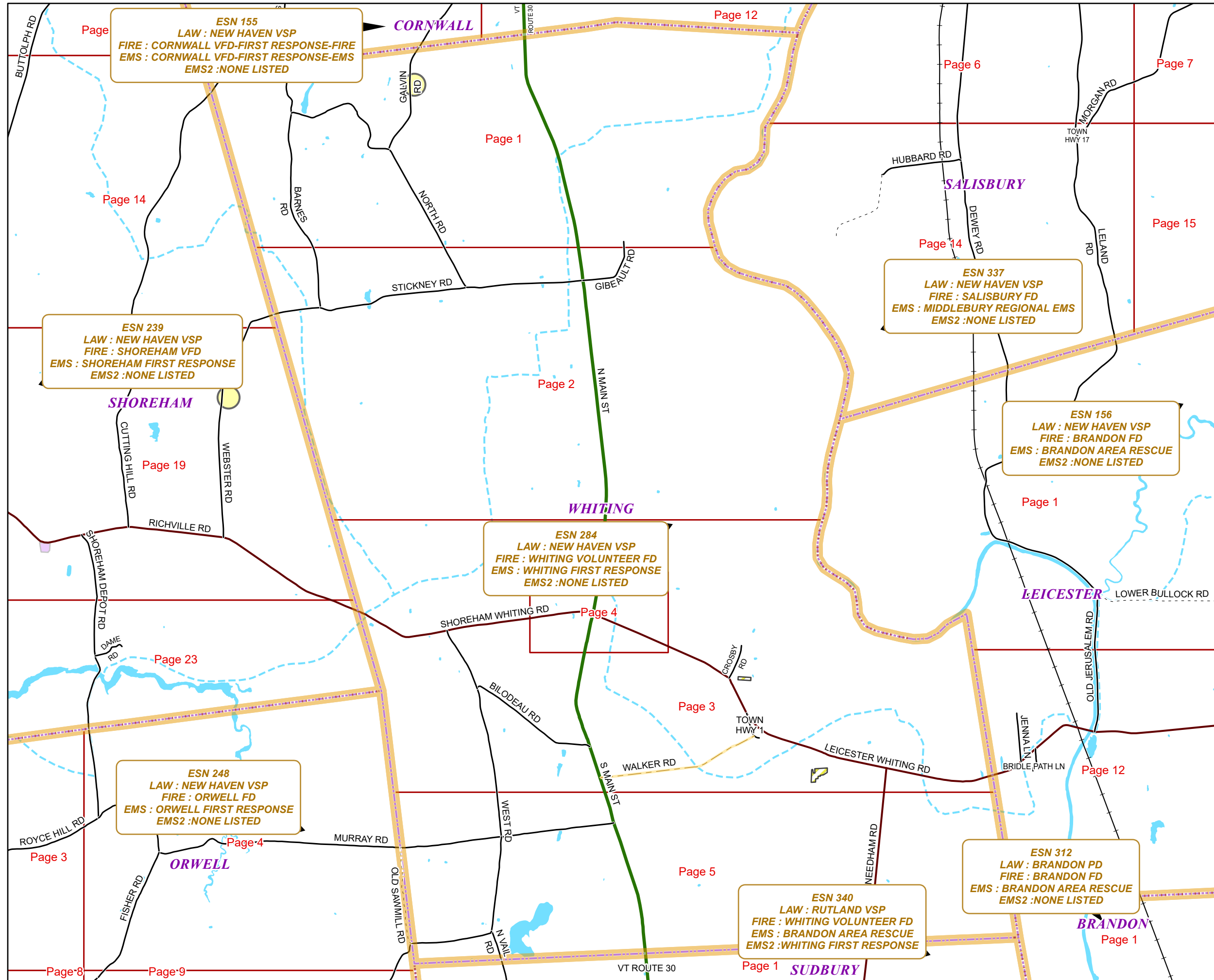
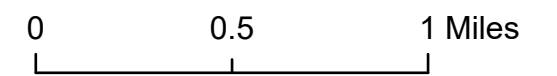
**WHITING**

**E911 Mapbook with GIS Data**  
 Use constraints: The 911 related data layers (Esites, Landmarks, Roads, Driveways, Footprints, Atlas Sheets, ESZ, etc.) were developed and designed for 911 purposes only. The user should understand that the nature of the 911 data layers means they are never complete. Each municipal government is responsible for maintenance of the 911 database. Other data (non-911 related) used in the Vermont 911 Mapbook is acquired from the Vermont Center for Geographic Information (VCGI) ([vcgi.vermont.gov](http://vcgi.vermont.gov)) and other Vermont organizations.

**Disclaimer:**  
 This Vermont 911 Mapbook and Public GIS data is for general reference only. Data layers that appear on the map may or may not be accurate, current, or otherwise reliable. The Enhanced 911 Board and the State of Vermont make no representations of any kind, including but not limited to the warranties of merchantability or fitness for a particular use, nor are any such warranties to be implied with respect to the GIS data and Mapbook.

**For questions/updates, contact:**  
 Vermont Enhanced 911 Board  
 6 Baldwin St – 2nd Floor  
 Montpelier VT 05633-7960  
  
 Phone: 802-828-4911  
 Email: [e911.info@vermont.gov](mailto:e911.info@vermont.gov)  
 Web site: [e911.vermont.gov](http://e911.vermont.gov)





9/16/2024



# Legend

## ESITES

### SITETYPE





	**COMMERCIAL		CITY / TOWN HALL		GREENHOUSE / NURSERY		OIL / GAS FACILITY		SOLAR FACILITY
	**CULTURAL		COAST GUARD		GROCERY STORE		OTHER		SPORTS ARENA /
	**EDUCATIONAL		COLLEGE / UNIVERSITY		HARBOR / MARINA		OTHER RESIDENTIAL		STATE CAPITOL
	**GOVERNMENT		COMMERCIAL CONSTRUCTION SERVICE		HAZARDOUS MATERIALS FACILITY		OUTPATIENT CLINIC		STATE GARAGE
	**INDUSTRIAL		COMMERCIAL FARM		HAZARDOUS STORAGE FACILITY		PARK AND RIDE / COMMUTER		STATE GOVERNMENT FACILITY
	**OTHER COMMERCIAL		COMMERCIAL GARAGE		HEALTH CLINIC		PHARMACY		STATE PARK
	**PUBLIC GATHERING		COMMERCIAL W/RESIDENCE		HELIPAD / HELIPORT / HELISPOT		PICNIC AREA		STORAGE UNITS
	**UTILITY		COMMUNICATION BOX		HISTORIC SITE / POINT OF INTEREST		POST OFFICE		SUBSTATION
	ABANDONED		COMMUNICATION TOWER		HOSPITAL / MEDICAL CENTER		PRISON / CORRECTIONAL FACILITY		SUGARHOUSE
	ACCESS POINT		COMMUNITY / RECREATION FACILITY		HOUSE OF WORSHIP		PRIVATE AND EXPRESS SHIPPING FACILITY		TEMPORARY STRUCTURE
	ACCESSORY BARN		CONDOMINIUM		HYDROELECTRIC FACILITY		PSAP		TOWN GARAGE
	ACCESSORY BUILDING		COURT HOUSE		ICE ARENA		PUBLIC BEACH		TOWN OFFICE
	AIR SUPPORT / MAINTENANCE FACILITY		CUSTOMS SERVICE		INSTITUTIONAL RESIDENCE / DORM / BARRACKS		PUBLIC TELEPHONE		TRAILHEAD
	AIR TRAFFIC CONTROL CENTER / COMMAND CENTER		DAY CARE FACILITY		LANDFILL		PUBLIC WATER SUPPLY INTAKE		TRANSFER STATION
	AIRPORT TERMINAL		DEVELOPMENT SITE		LAW ENFORCEMENT		PUBLIC WATER SUPPLY WELL		UNKNOWN
	AMBULANCE SERVICE		EBS TOWER		LIBRARY		PUMP STATION		US FOREST FACILITY
	AUDITORIUM / CONCERT HALL / THEATER / OPERA HOUSE		EMERGENCY PHONE / CALLBOX		LODGING B&B / HOTEL / MOTEL / INN		RACE TRACK / DRAGSTRIP		US GOVERNMENT FACILITY
	BANK		FAIR / EXHIBITION/ RODEO GROUNDS		LOOKOUT TOWER		RAILROAD STATION		UTILITY POLE W/PHONE
	BOAT RAMP / DOCK		FERRY TERMINAL / DISPATCH FACILITY		LUMBER MILL / SAW MILL		RESIDENTIAL FARM		VETERINARY HOSPITAL / CLINIC
	BORDER CROSSING		FIRE STATION		MANUFACTURING FACILITY		REST STOP / ROADSIDE PARK		VISITOR / INFORMATION CENTER
	BORDER PATROL		FISH FARM / HATCHERY		MOBILE HOME		RESTAURANT		WAREHOUSE
	BREWERY		FITNESS FACILITY		MORGUE		RETAIL FACILITY		WASTE / BIOMASS FACILITY
	BUS STATION / DISPATCH FACILITY		FOOD DISTRIBUTION CENTER		MULTI-FAMILY DWELLING		RV HOOKUP		WASTEWATER TREATMENT PLANT
	CAMP		GAS STATION		MUSEUM		SCHOOL K / 12		WATER TANK
	CAMPGROUND		GATED W/BUILDING		NATIONAL GUARD /		SEASONAL HOME		WATER TOWER
	CEMETERY		GATED W/O BUILDING		NUCLEAR FACILITY		SHOOTING RANGE		WIND FACILITY / WIND TOWER
			GOLF COURSE		NURSING HOME / LONG TERM CARE		SINGLE FAMILY DWELLING		YOUTH CAMP
			GRAVEL PIT / QUARRY / MINE		OFFICE BUILDING		SKI AREA / ALPINE		

# Legend

## Roads

-  Interstate Highway
-  US Highway
-  State Highway
-  Town Highway Class 1
-  Town Highway Class 2
-  Town Highway Class 3
-  Town Highway Class 4
-  Private
-  Driveway
-  Discontinued Road
-  Legal Trail
-  Ferry
-  Military - no public access
-  National Forest Highway
-  State Forest Highway
-  Proposed
-  Rivers
-  Driveways
- 

## Hydrants

-  Drafting Site
-  Dry Hydrant
-  Municipal Hydrant
-  Pressurized Hydrant

## Townline





## Emergency Service Zones



## FootPrints

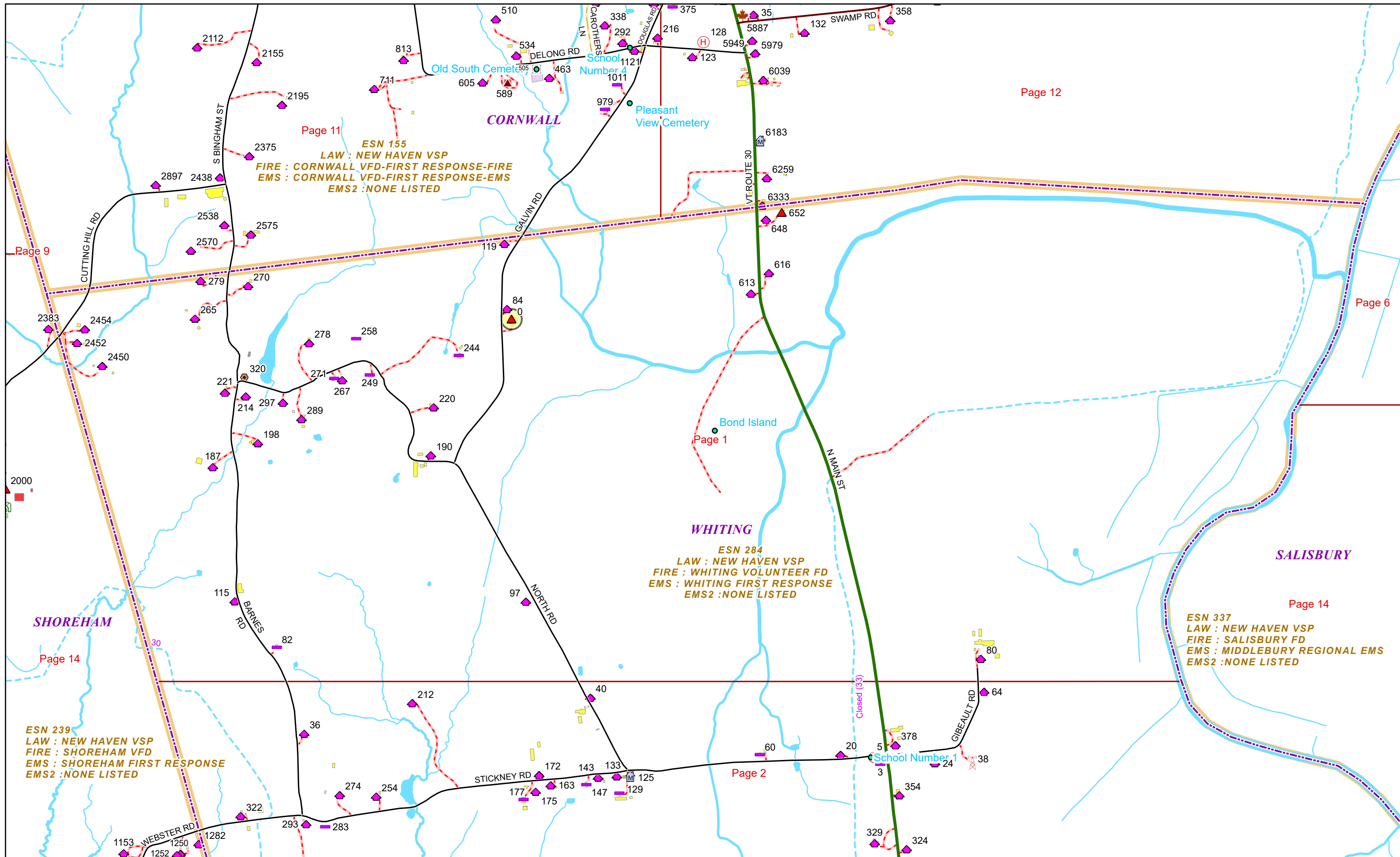
-  Airport
-  Solar Field
-  Alpine Trail Easiest
-  Alpine Trail Intermediate
-  Alpine Trail Advanced
-  Alpine Trail Expert
-  Alpine Glade Marked
-  Alpine Glade Not Marked
-  Building
-  Farm
-  Golf Course
-  Quarry
-  Park
-  Shopping Center
-  Stadium/Arena
-  Other

## Addressing Error

-  Orange - Duplicated Addressed Building
-  Yellow - Unnumbered Building

# WHITING Road Name Index

ROAD NAME	PAGE(S)
BARNES RD	1,2
BILODEAU RD	3
CROSBY RD	3
CUTTING HILL RD	1,14
GALVIN RD	1
GIBEAULT RD	1,2
LEICESTER WHITING RD	3,4
MURRAY RD	5
N MAIN ST	1,2,3,4,12
N VAIL RD	1,5
NORTH RD	1,2
S MAIN ST	1,3,4,5
SAWYER NEEDHAM RD	3,5
SHOREHAM WHITING RD	3,4
STICKNEY RD	2,14
TOWN HWY 1	3
WALKER RD	3
WEST RD	3,5



Page 12

Page 11

Page 9

Page 6

Page 1

Page 14

Page 14

Page 2



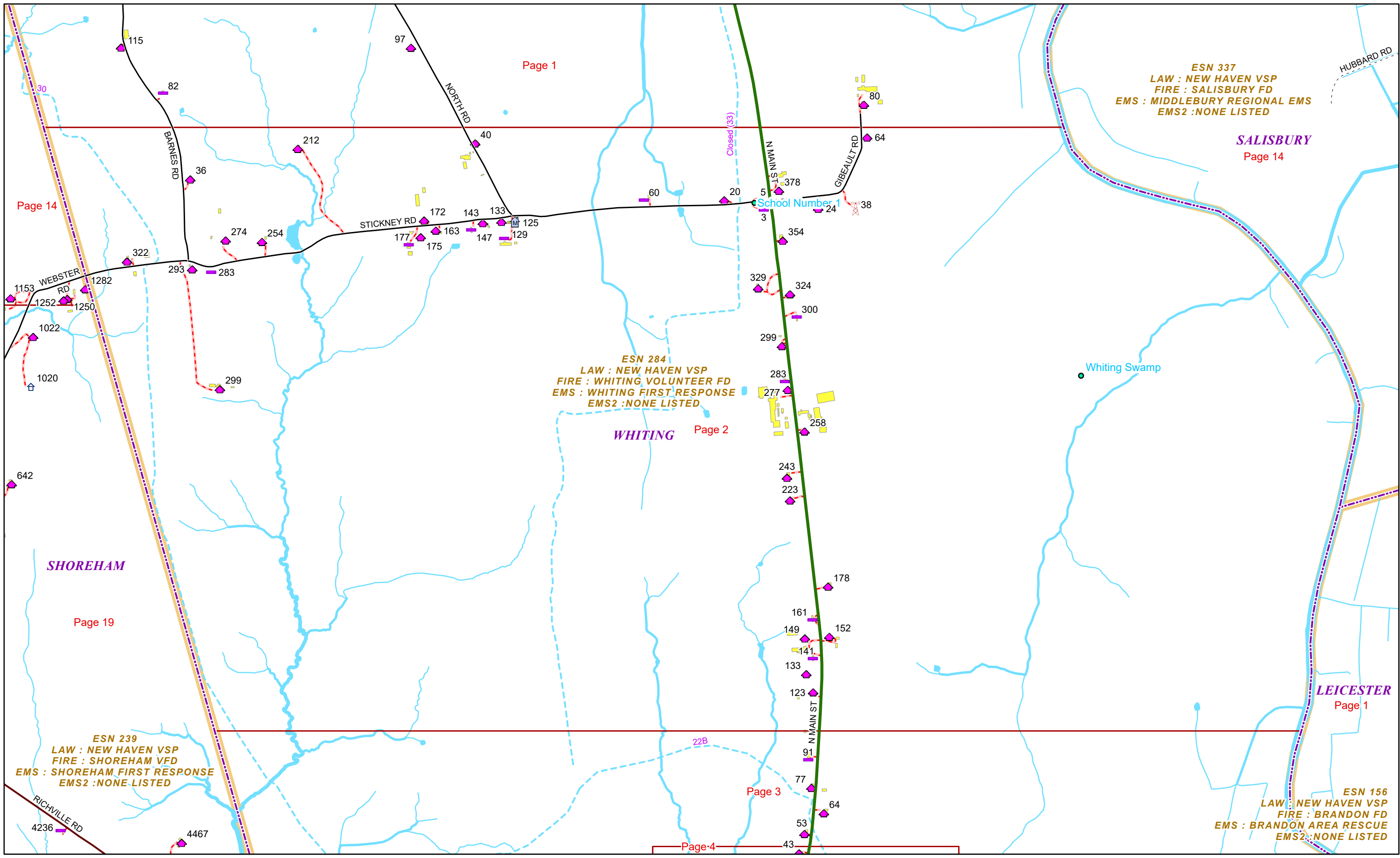
1 inch equals 1,083 feet

9/16/2024

**WHITING**

**Page: 1**





Page 14

Page 1

**SALISBURY**  
Page 14

**ESN 284**  
LAW : NEW HAVEN VSP  
FIRE : WHITING VOLUNTEER FD  
EMS : WHITING FIRST RESPONSE  
EMS2 : NONE LISTED

**WHITING**  
Page 2

**SHOREHAM**

Page 19

**ESN 239**  
LAW : NEW HAVEN VSP  
FIRE : SHOREHAM VFD  
EMS : SHOREHAM FIRST RESPONSE  
EMS2 : NONE LISTED

**LEICESTER**  
Page 1

**ESN 156**  
LAW : NEW HAVEN VSP  
FIRE : BRANDON FD  
EMS : BRANDON AREA RESCUE  
EMS2 : NONE LISTED

Page 3

Page 4



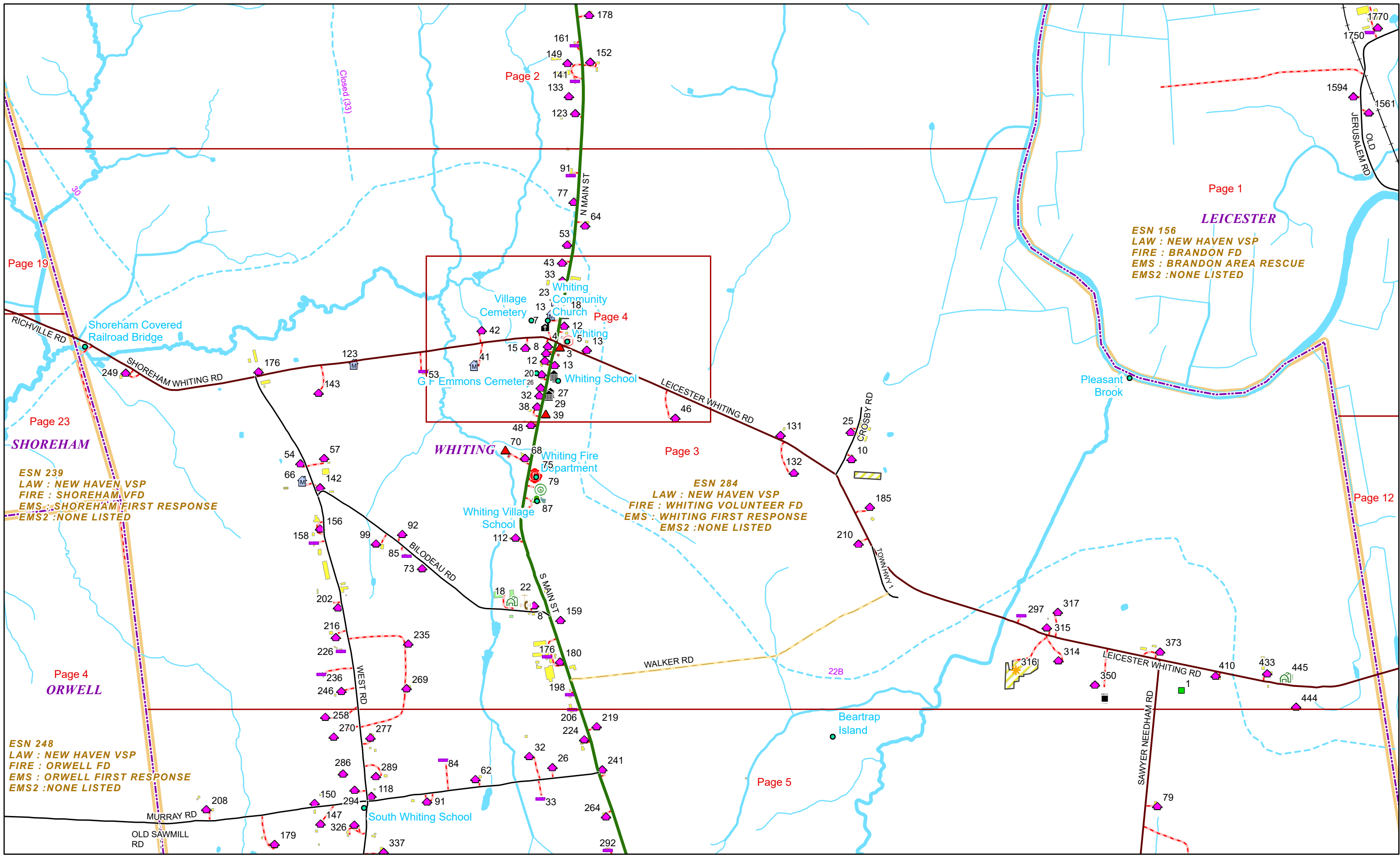
0 0.17 0.35 0.7 Miles

1 inch equals 1,083 feet

9/16/2024

**WHITING**

**Page: 2**



Page 19

Page 23

Page 4

Page 2

Page 4

Page 3

Page 1

Page 12

ESN 239  
 LAW : NEW HAVEN VSP  
 FIRE : SHOREHAM VFD  
 EMS : SHOREHAM FIRST RESPONSE  
 EMS2 : NONE LISTED

ESN 248  
 LAW : NEW HAVEN VSP  
 FIRE : ORWELL FD  
 EMS : ORWELL FIRST RESPONSE  
 EMS2 : NONE LISTED

ESN 284  
 LAW : NEW HAVEN VSP  
 FIRE : WHITING VOLUNTEER FD  
 EMS : WHITING FIRST RESPONSE  
 EMS2 : NONE LISTED

ESN 156  
 LAW : NEW HAVEN VSP  
 FIRE : BRANDON FD  
 EMS : BRANDON AREA RESCUE  
 EMS2 : NONE LISTED



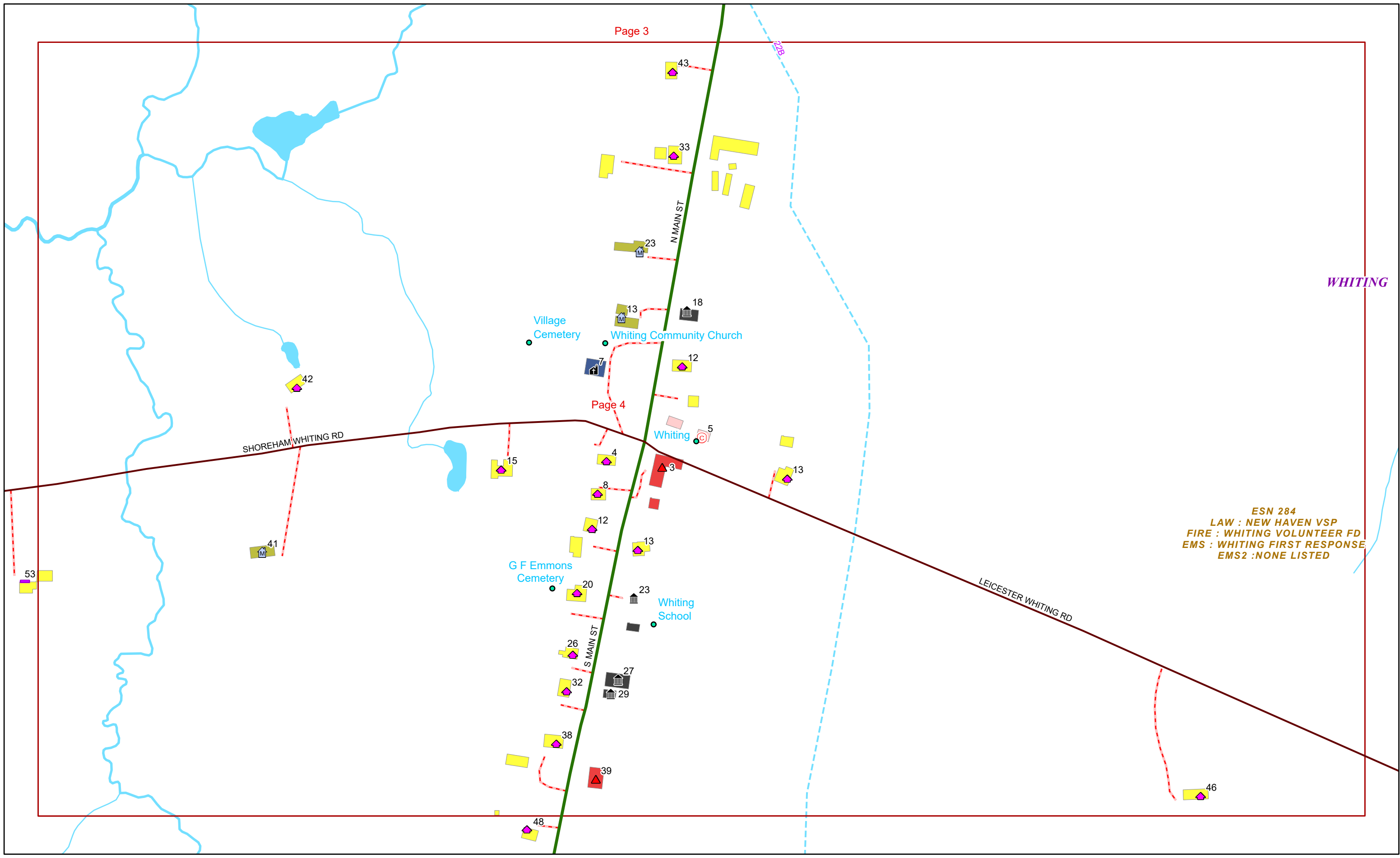
0 0.2 0.4 0.8 Miles

1 inch equals 1,167 feet

9/16/2024

**WHITING**

**Page: 3**



WHITING

ESN 284  
 LAW : NEW HAVEN VSP  
 FIRE : WHITING VOLUNTEER FD  
 EMS : WHITING FIRST RESPONSE  
 EMS2 : NONE LISTED



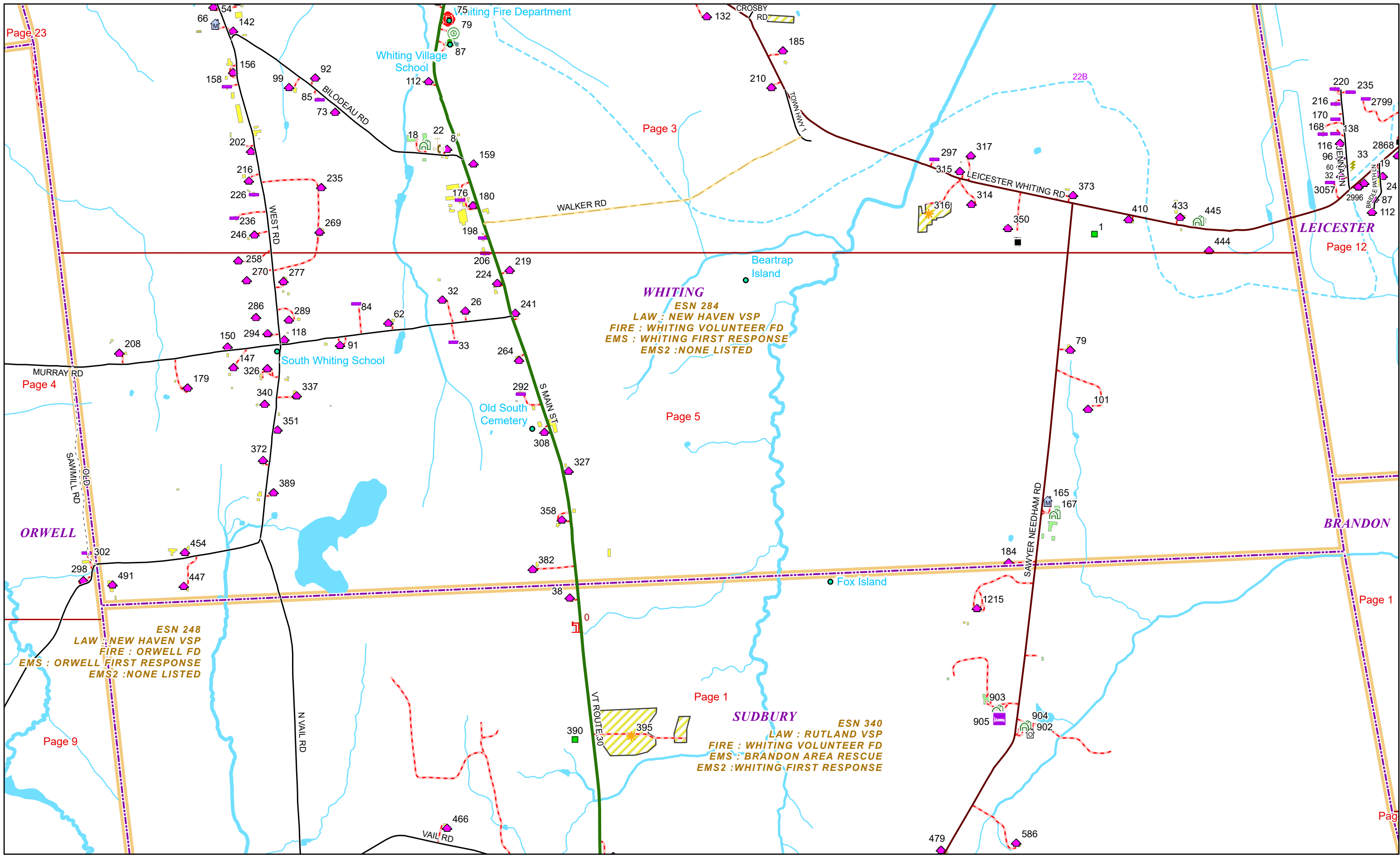
0 0.04 0.09 0.17 Miles

1 inch equals 250 feet

9/16/2024

**WHITING**





0 0.2 0.4 0.8 Miles

1 inch equals 1,167 feet

9/16/2024

**WHITING**