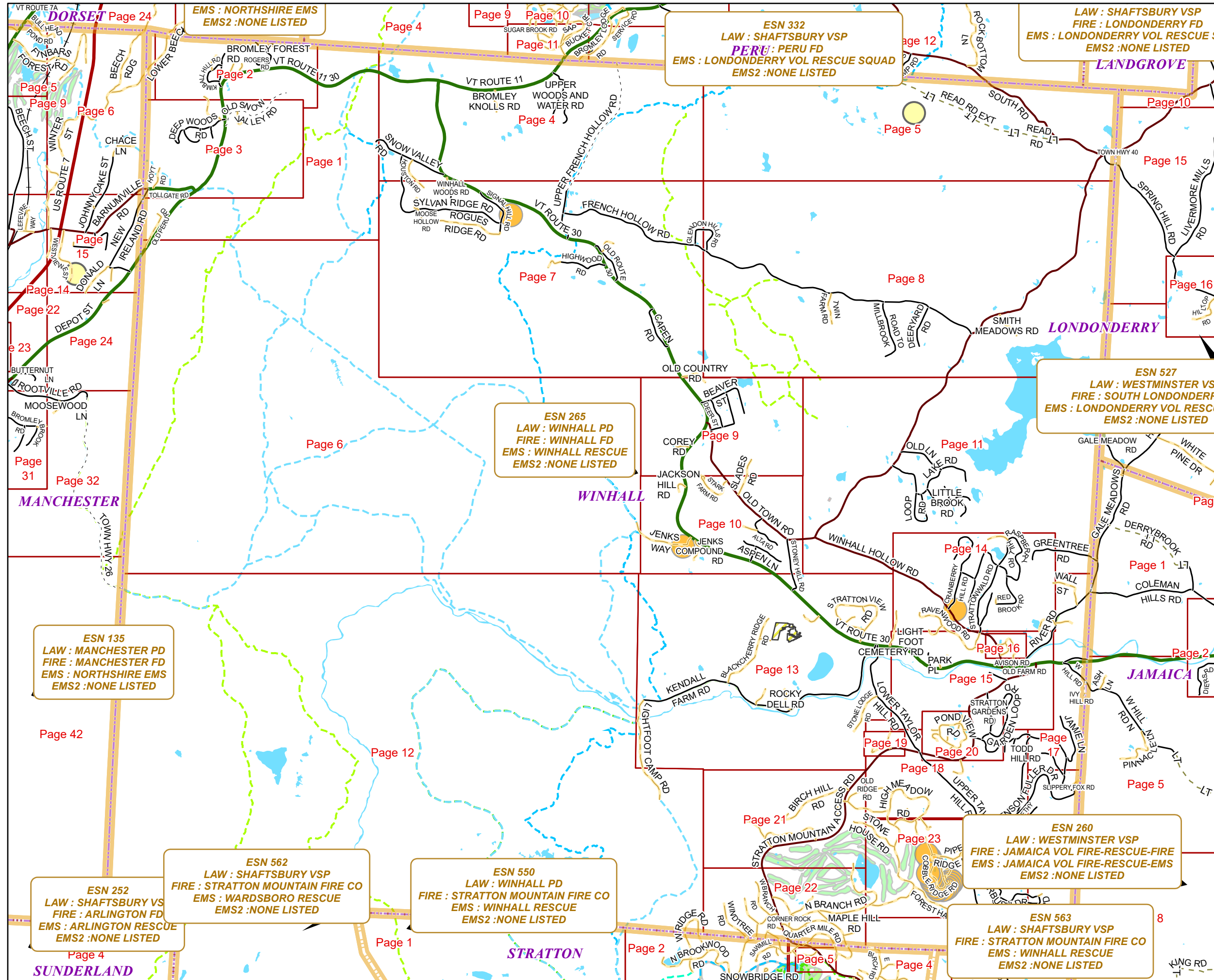


**WINHALL**




**E911 Mapbook with GIS Data**  
Use constraints: The 911 related data layers (Esites, Landmarks, Roads, Driveways, Footprints, Atlas Sheets, ESZ, etc.) were developed and designed for 911 purposes only. The user should understand that the nature of the 911 data layers means they are never complete. Each municipal government is responsible for maintenance of the 911 database. Other data (non-911 related) used in the Vermont 911 Mapbook is acquired from the Vermont Center for Geographic Information (VCGI) ([vcgi.vermont.gov](http://vcgi.vermont.gov)) and other Vermont organizations.

**Disclaimer:**  
This Vermont 911 Mapbook and Public GIS data is for general reference only. Data layers that appear on the map may or may not be accurate, current, or otherwise reliable. The Enhanced 911 Board and the State of Vermont make no representations of any kind, including but not limited to the warranties of merchantability or fitness for a particular use, nor are any such warranties to be implied with respect to the GIS data and Mapbook.

**For questions/updates, contact:**  
Vermont Enhanced 911 Board  
6 Baldwin St – 2nd Floor  
Montpelier VT 05633-7960  
  
Phone: 802-828-4911  
Email: [e911.info@vermont.gov](mailto:e911.info@vermont.gov)  
Web site: [e911.vermont.gov](http://e911.vermont.gov)



























9/16/2024



























































# Legend





























## ESITES




























### SITETYPE

-  \*\*COMMERCIAL
-  \*\*CULTURAL
-  \*\*EDUCATIONAL
-  \*\*GOVERNMENT
-  \*\*INDUSTRIAL
-  \*\*OTHER COMMERCIAL
-  \*\*PUBLIC GATHERING
-  \*\*UTILITY
-  ABANDONED
-  ACCESS POINT
-  ACCESSORY BARN
-  ACCESSORY BUILDING
-  AIR SUPPORT / MAINTENANCE FACILITY
-  AIR TRAFFIC CONTROL CENTER / COMMAND CENTER
-  AIRPORT TERMINAL
-  AMBULANCE SERVICE
-  AUDITORIUM / CONCERT HALL / THEATER / OPERA HOUSE
-  BANK
-  BOAT RAMP / DOCK
-  BORDER CROSSING
-  BORDER PATROL
-  BREWERY
-  BUS STATION / DISPATCH FACILITY
-  CAMP
-  CAMPGROUND
-  CEMETERY

-  CITY / TOWN HALL
-  COAST GUARD
-  COLLEGE / UNIVERSITY
-  COMMERCIAL CONSTRUCTION SERVICE
-  COMMERCIAL FARM
-  COMMERCIAL GARAGE
-  COMMERCIAL W/RESIDENCE
-  COMMUNICATION BOX
-  COMMUNICATION TOWER
-  COMMUNITY / RECREATION FACILITY
-  CONDOMINIUM
-  COURT HOUSE
-  CUSTOMS SERVICE
-  DAY CARE FACILITY
-  DEVELOPMENT SITE
-  EBS TOWER
-  EMERGENCY PHONE / CALLBOX
-  FAIR / EXHIBITION/ RODEO GROUNDS
-  FERRY TERMINAL / DISPATCH FACILITY
-  FIRE STATION
-  FISH FARM / HATCHERY
-  FITNESS FACILITY
-  FOOD DISTRIBUTION CENTER
-  GAS STATION
-  GATED W/BUILDING
-  GATED W/O BUILDING
-  GOLF COURSE
-  GRAVEL PIT / QUARRY / MINE

-  GREENHOUSE / NURSERY
-  GROCERY STORE
-  HARBOR / MARINA
-  HAZARDOUS MATERIALS FACILITY
-  HAZARDOUS STORAGE FACILITY
-  HEALTH CLINIC
-  HELIPAD / HELIPORT / HELISPOT
-  HISTORIC SITE / POINT OF INTEREST
-  HOSPITAL / MEDICAL CENTER
-  HOUSE OF WORSHIP
-  HYDROELECTRIC FACILITY
-  ICE ARENA
-  INSTITUTIONAL RESIDENCE / DORM / BARRACKS
-  LANDFILL
-  LAW ENFORCEMENT
-  LIBRARY
-  LODGING B&B / HOTEL / MOTEL / INN
-  LOOKOUT TOWER
-  LUMBER MILL / SAW MILL
-  MANUFACTURING FACILITY
-  MOBILE HOME
-  MORGUE
-  MULTI-FAMILY DWELLING
-  MUSEUM
-  NATIONAL GUARD /
-  NUCLEAR FACILITY
-  NURSING HOME / LONG TERM CARE
-  OFFICE BUILDING

-  OIL / GAS FACILITY
-  OTHER
-  OTHER RESIDENTIAL
-  OUTPATIENT CLINIC
-  PARK AND RIDE / COMMUTER
-  PHARMACY
-  PICNIC AREA
-  POST OFFICE
-  PRISON / CORRECTIONAL FACILITY
-  PRIVATE AND EXPRESS SHIPPING FACILITY
-  PSAP
-  PUBLIC BEACH
-  PUBLIC TELEPHONE
-  PUBLIC WATER SUPPLY INTAKE
-  PUBLIC WATER SUPPLY WELL
-  PUMP STATION
-  RACE TRACK / DRAGSTRIP
-  RAILROAD STATION
-  RESIDENTIAL FARM
-  REST STOP / ROADSIDE PARK
-  RESTAURANT
-  RETAIL FACILITY
-  RV HOOKUP
-  SCHOOL K / 12
-  SEASONAL HOME
-  SHOOTING RANGE
-  SINGLE FAMILY DWELLING
-  SKI AREA / ALPINE

-  SOLAR FACILITY
-  SPORTS ARENA /
-  STATE CAPITOL
-  STATE GARAGE
-  STATE GOVERNMENT FACILITY
-  STATE PARK
-  STORAGE UNITS
-  SUBSTATION
-  SUGARHOUSE
-  TEMPORARY STRUCTURE
-  TOWN GARAGE
-  TOWN OFFICE
-  TRAILHEAD
-  TRANSFER STATION
-  UNKNOWN
-  US FOREST FACILITY
-  US GOVERNMENT FACILITY
-  UTILITY POLE W/PHONE
-  VETERINARY HOSPITAL / CLINIC
-  VISITOR / INFORMATION CENTER
-  WAREHOUSE
-  WASTE / BIOMASS FACILITY
-  WASTEWATER TREATMENT PLANT
-  WATER TANK
-  WATER TOWER
-  WIND FACILITY / WIND TOWER
-  YOUTH CAMP

# Legend

## Roads

-  Interstate Highway
-  US Highway
-  State Highway
-  Town Highway Class 1
-  Town Highway Class 2
-  Town Highway Class 3
-  Town Highway Class 4
-  Private
-  Driveway
-  Discontinued Road
-  Legal Trail
-  Ferry
-  Military - no public access
-  National Forest Highway
-  State Forest Highway
-  Proposed
-  Rivers
-  Driveways
- 

## Hydrants

-  Drafting Site
-  Dry Hydrant
-  Municipal Hydrant
-  Pressurized Hydrant

## Townline



## Emergency Service Zones



## FootPrints

-  Airport
-  Solar Field
-  Alpine Trail Easiest
-  Alpine Trail Intermediate
-  Alpine Trail Advanced
-  Alpine Trail Expert
-  Alpine Glade Marked
-  Alpine Glade Not Marked
-  Building
-  Farm
-  Golf Course
-  Quarry
-  Park
-  Shopping Center
-  Stadium/Arena
-  Other

## Addressing Error

-  Orange - Duplicated Addressed Building
-  Yellow - Unnumbered Building

# WINHALL Road Name Index

ROAD NAME	PAGE(S)
ALTA RD	10
AMEDEN RD	17
ASPEN LN	10
AVISON RD	15,16
BARNUMVILLE RD	3
BEAVER ST	9
BEECHWOOD RIDGE RD	21
BENSON FULLER DR	17,18,21,23,24
BETHY LN	18,21,23,24
BETTY JOHNSON LN	17,24
BIRCH HILL RD	21
BLACKCHERRY RIDGE RD	13
BROMLEY FOREST RD	2
BROMLEY KNOLLS RD	4
BROOKSIDE DR	4,7
BURNT HILL LN	14
BURNT HILL RD	14
BYINGTON LN	16
CAPEN RD	7
CAROL CIR	18
CHADD CIR	18
CHANDOLIN RD	2
CHICKADEE LN	3
COBBLE RIDGE RD	23
COLEMAN HILLS RD	1,17
COREY RD	9
CORNER ROCK RD	22
CRANBERRY HILL RD	14
DEEP WOODS CIR	3
DEEP WOODS RD	3
DEER RUN RD	14
DEER ST	9
DEERYARD RD	8

ROAD NAME	PAGE(S)
E BIRCH RD	21
E ROUND RD	22
FALLING LEAF LN	14,15
FLOWING SPRING RD	22
FOREST HAUNTS RD	23
FOUNDERS HILL RD	22
FOX HOLLOW RD	20
FRENCH HOLLOW RD	7,8
GALE MEADOWS RD	1,17
GARDEN LOOP RD	15,20
GLENDON HILLS RD	7,8
GOLDEN TRIANGLE	9
GOSLINGS WAY	13
GREENTREE RD	11,14
GUTTROFF WAY	10
HICKORY RD	22
HIGH MEADOW RD	18,21,23
HIGH RIDGE RD	23
HIGHWOOD RD	7
HILLTOP RD	20
HOLLOW VIEW RD	18,21,23
HOUSTON RD	4,7
HOYT RD	3
HUNKER RD	13
HUNTER RIDGE RD	14
INDIAN BRUSH RD	23
IVY HILL RD	17
JACKSON HILL RD	10
JAMIE LN	17
JENKS COMPOUND RD	10
JENKS WAY	6,10
KENDALL FARM RD	13
KIMBALL HILL RD	2

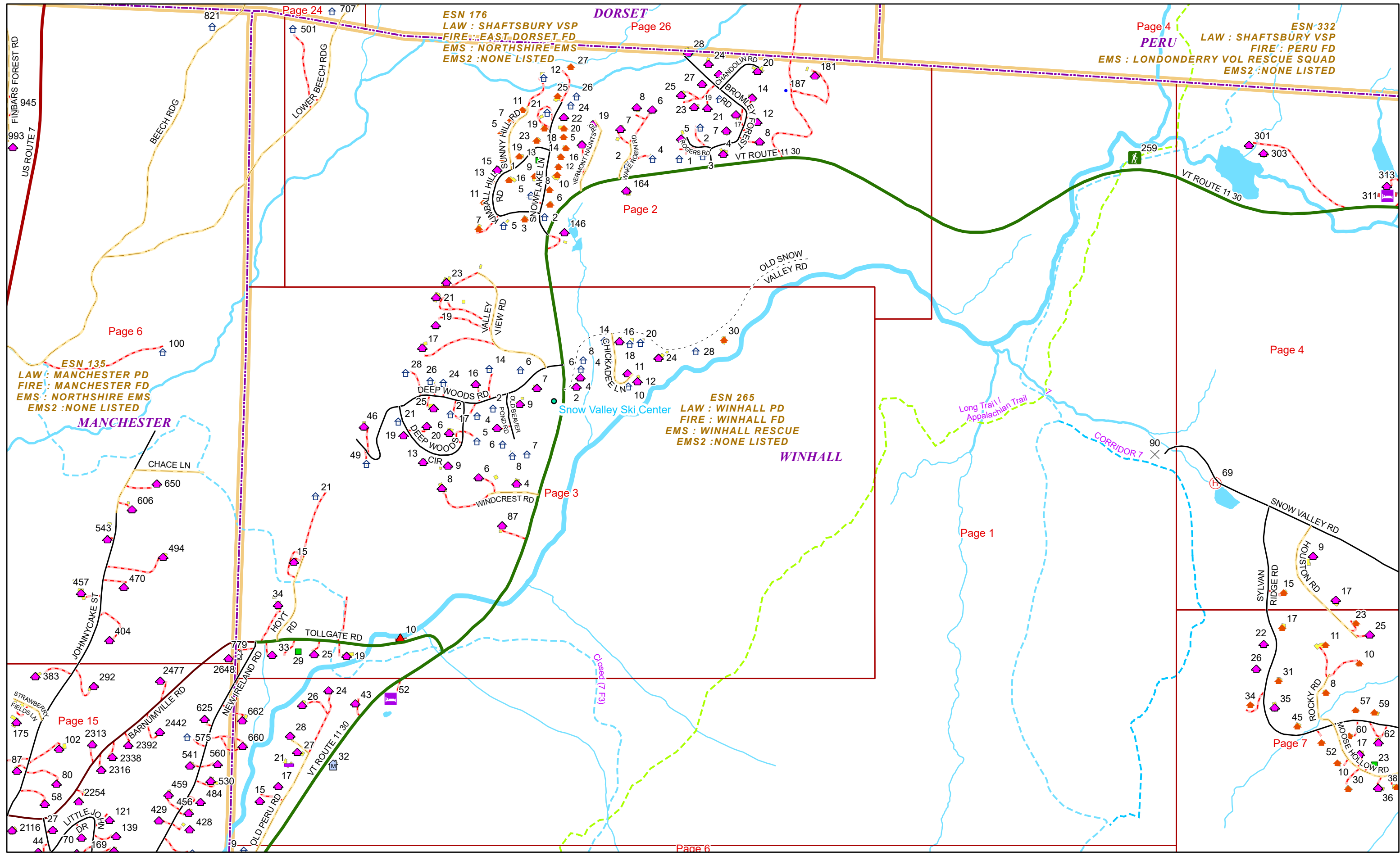
ROAD NAME	PAGE(S)
LAKE RD	11
LIGHT FOOT CEMETERY RD	13,14,15
LIGHTFOOT CAMP RD	12,13
LINSCOTT RD	23,24
LITTLE BROOK RD	11
LITTLE YORK RD	17
LOOP RD	11
LOWER BEECH RDG	1,2,24
LOWER STRATTON VALLEY RD	10
LOWER TAYLOR HILL RD	13,15,18
LOWER WOODS AND WATER RD	4
MAPLE BEECH RD	20
MAPLE HILL RD	22
MAPLE RIDGE RD	23
MEADOW RIDGE RD	23
MIDDLE RIDGE RD	4,22
MOOSE HOLLOW RD	7
MOUNTAIN HAUNTS RD	23
MOUNTAIN VIEW RD	21
MOUNTAIN VIEW RD EXT	21
N BRANCH RD	21,22,23
N BROOKWOOD RD	22
NEARING RD	23,24
NEW IRELAND RD	1,3,15
NUTHATCH RD	20
OFFICE RD	20
OLD BEAVER POND RD	3
OLD COUNTRY RD	7,9
OLD FARM RD	15
OLD LN	11
OLD PERU RD	1,6
OLD RIDGE RD	18,21

# WINHALL Road Name Index

ROAD NAME	PAGE(S)
OLD ROUTE 30	7
OLD SNOW VALLEY RD	2,3
OLD TOWN RD	9,10,11
ORCUTT MEADOWS RD	22
PARK PL	15
PEARL BUCK DR	23,24
PIPER RIDGE RD	23
POND VIEW RD	20
PUMPKIN MILL WAY	13
QUARTER MILE RD	4,22
RASPBERRY HILL RD	14
RAVENWOOD RD	14,15
READ RD	5
READ RD EXT	5
RED BROOK RD	14
RED BROOK RD EXT	14
RICE LN	13
RIDGE CT	23
RIDGE RD	23
RIVER RD	14,15,17
ROAD TO MILLBROOK	8
ROBERTS RD	15
ROCK RIDGE RD	23
ROCKY DELL RD	13
ROCKY RD	7
ROGERS RD	2
ROGUES RIDGE RD	7
ROSS RD	7
ROUNDTREE RD	22
SAP BUCKET RD	23
SCHOOL RD	15
SHORT RD	15
SIGNAL HILL RD	7

ROAD NAME	PAGE(S)
SLADES RD	9,10
SLIPPERY FOX RD	24
SMITH MEADOWS RD	8
SNOW VALLEY RD	1,4
SNOWFLAKE LN	2
SOUTH RD	5,12
SPRING HILL RD	5
SPRUCE HIGH RD	11
SPRUCE LOW RD	11
STARK FARM RD	9,10
STONE CABIN RD	21,24
STONE HOUSE RD	21,23
STONE LODGE RD	13
STONEY HILL RD	10,13
STRATTON GARDENS RD	15,20
STRATTON MOUNTAIN ACCESS RD	4,15,18,19,20,21,22
STRATTON RIDGE RD	19
STRATTON VIEW RD	13
STRATTON WEST RD	19
STRATTONWALD RD	14,15
SUGARBUSH DR	23,24
SUMMIT VIEW RD	18,21
SUNNY HILL RD	2
SUNSET RIDGE RD	18,21,23
SYLVAN RIDGE RD	4,7
TALL PINES RD	13
THE HOLLOW RD	18,21,23
TODD HILL RD	17,18,20
TOLLGATE RD	3
TURKEY RUN RD	20
TWIN FARM RD	8
UPPER FRENCH HOLLOW RD	4,7

ROAD NAME	PAGE(S)
UPPER STRATTON VALLEY RD	10
UPPER TAYLOR HILL RD	18,20,21,23
UPPER WOODS AND WATER RD	4
VALLEY VIEW RD	2,3
VERMONT HAUNTS RD	2
VT ROUTE 11	4
VT ROUTE 11 30	1,2,3,4,6,15
VT ROUTE 30	4,7,9,10,13,15,17
W BRANCH RD	22
W HILL RD	5,17
W RIDGE RD	2,12
W ROUND RD	22
WAKE ROBIN RD	2
WALL ST	14,17
WHISPERING PINES PL	15
WINDCREST RD	3
WINDTREE RD	22
WINHALL ACRES RD	16
WINHALL CONDO RD	14,15,17
WINHALL HOLLOW RD	5,8,11,14,15,16
WINHALL WOODS RD	4,7
WOOD ROCK RD	18,20



ESN 176  
 LAW : SHAFTSBURY VSP  
 FIRE : EAST DORSET FD  
 EMS : NORTHSHIRE EMS  
 EMS2 : NONE LISTED

ESN 332  
 LAW : SHAFTSBURY VSP  
 FIRE : PERU FD  
 EMS : LONDONDERRY VOL RESCUE SQUAD  
 EMS2 : NONE LISTED

ESN 135  
 LAW : MANCHESTER PD  
 FIRE : MANCHESTER FD  
 EMS : NORTHSHIRE EMS  
 EMS2 : NONE LISTED

ESN 265  
 LAW : WINHALL PD  
 FIRE : WINHALL FD  
 EMS : WINHALL RESCUE  
 EMS2 : NONE LISTED



0 0.15 0.3 0.6 Miles 1 inch equals 833 feet

9/16/2024

**WINHALL**

**Page: 1**

ESN 176  
LAW : SHAFTSBURY VSP  
FIRE : EAST DORSET FD  
EMS : NORTHSHIRE EMS  
EMS2 : NONE LISTED

DORSET

Page 26

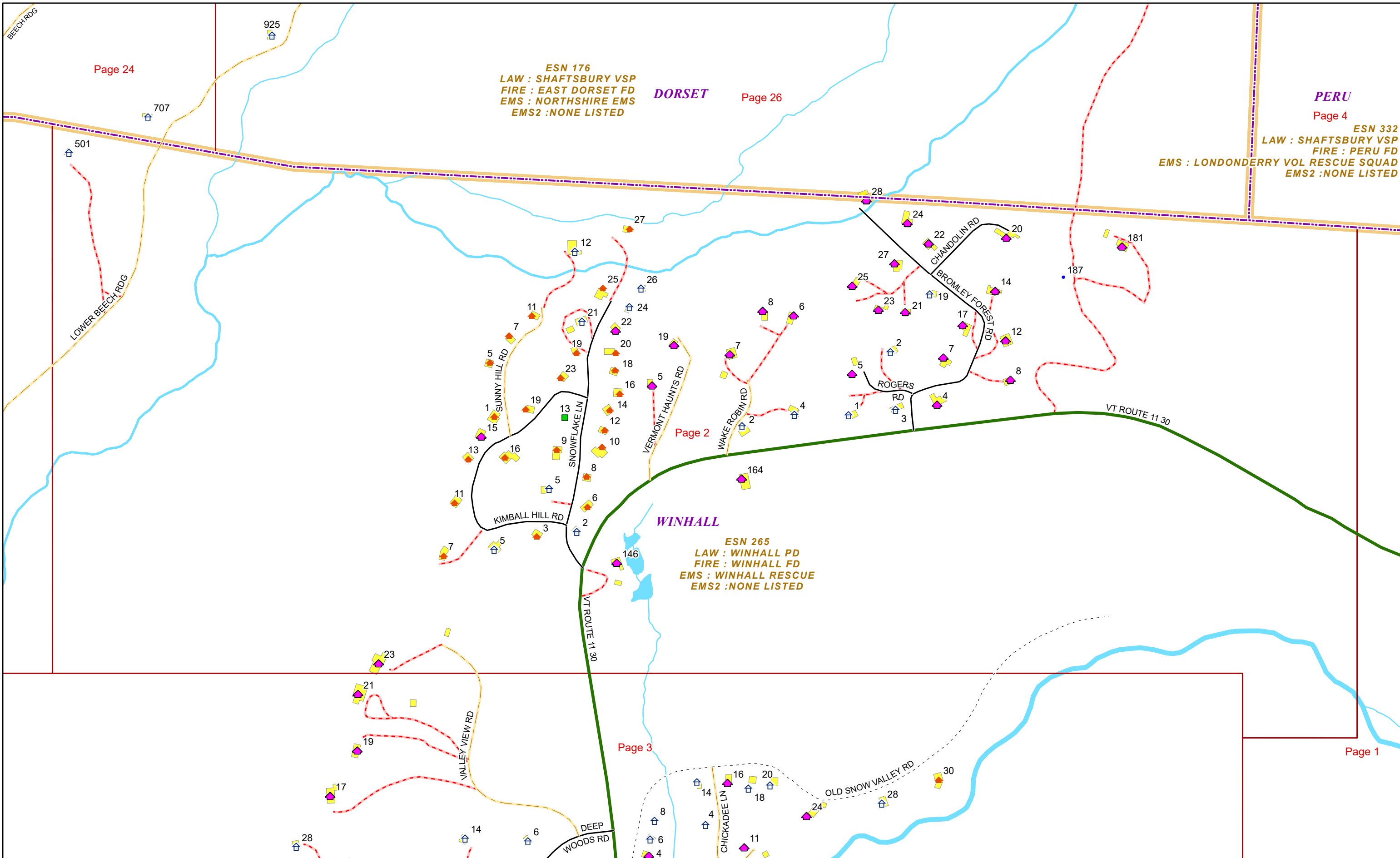
PERU

Page 4

ESN 332  
LAW : SHAFTSBURY VSP  
FIRE : PERU FD  
EMS : LONDONDERRY VOL RESCUE SQUAD  
EMS2 : NONE LISTED

ESN 265  
LAW : WINHALL PD  
FIRE : WINHALL FD  
EMS : WINHALL RESCUE  
EMS2 : NONE LISTED

WINHALL



Page 24

925

707

501

Page 2

Page 3

Page 1



0 0.07 0.15 0.3 Miles 1 inch equals 417 feet

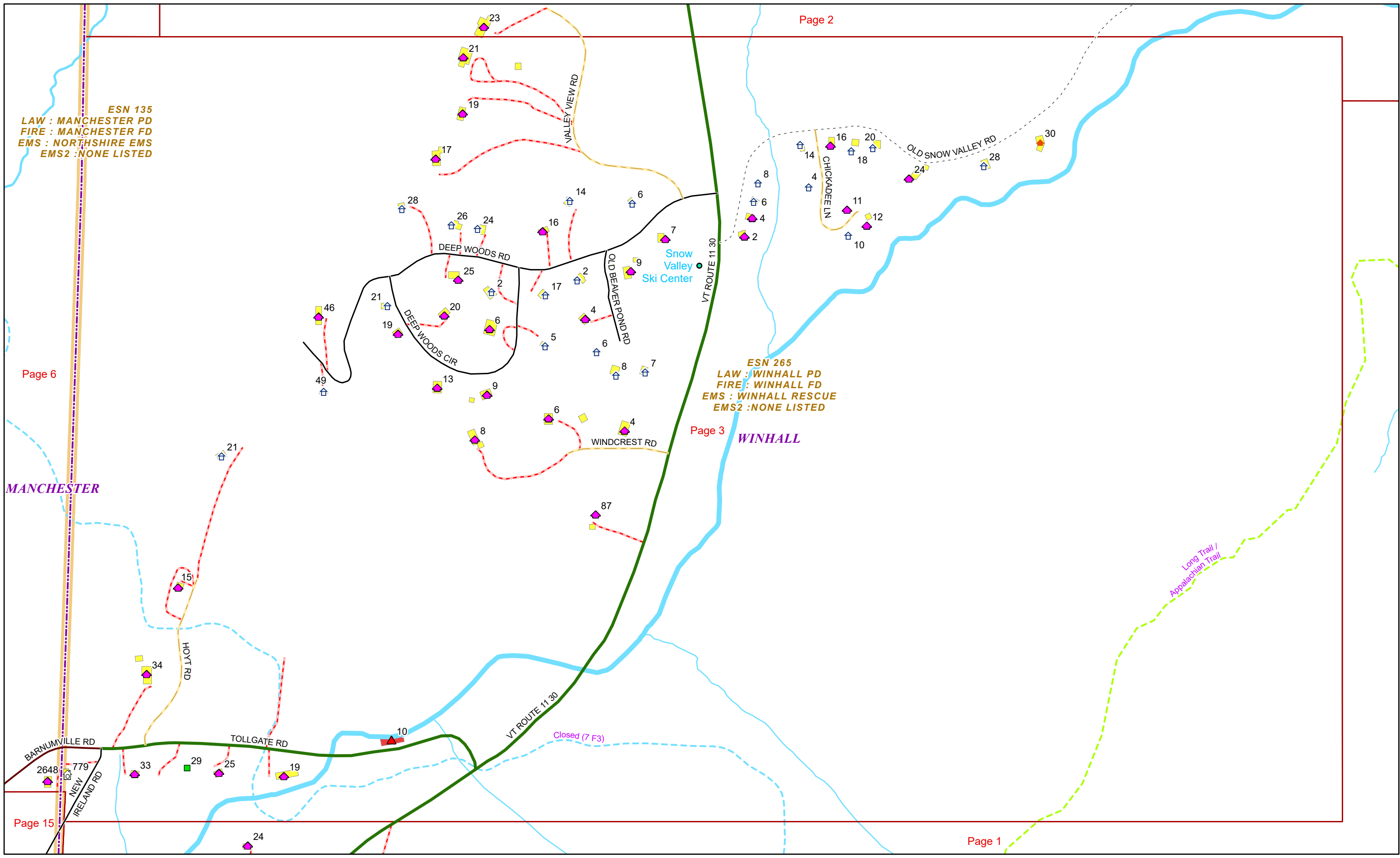
9/16/2024

WINHALL

Page: 2

ESN 135  
LAW : MANCHESTER PD  
FIRE : MANCHESTER FD  
EMS : NORTHSHIRE EMS  
EMS2 : NONE LISTED

ESN 265  
LAW : WINHALL PD  
FIRE : WINHALL FD  
EMS : WINHALL RESCUE  
EMS2 : NONE LISTED



MANCHESTER

WINHALL


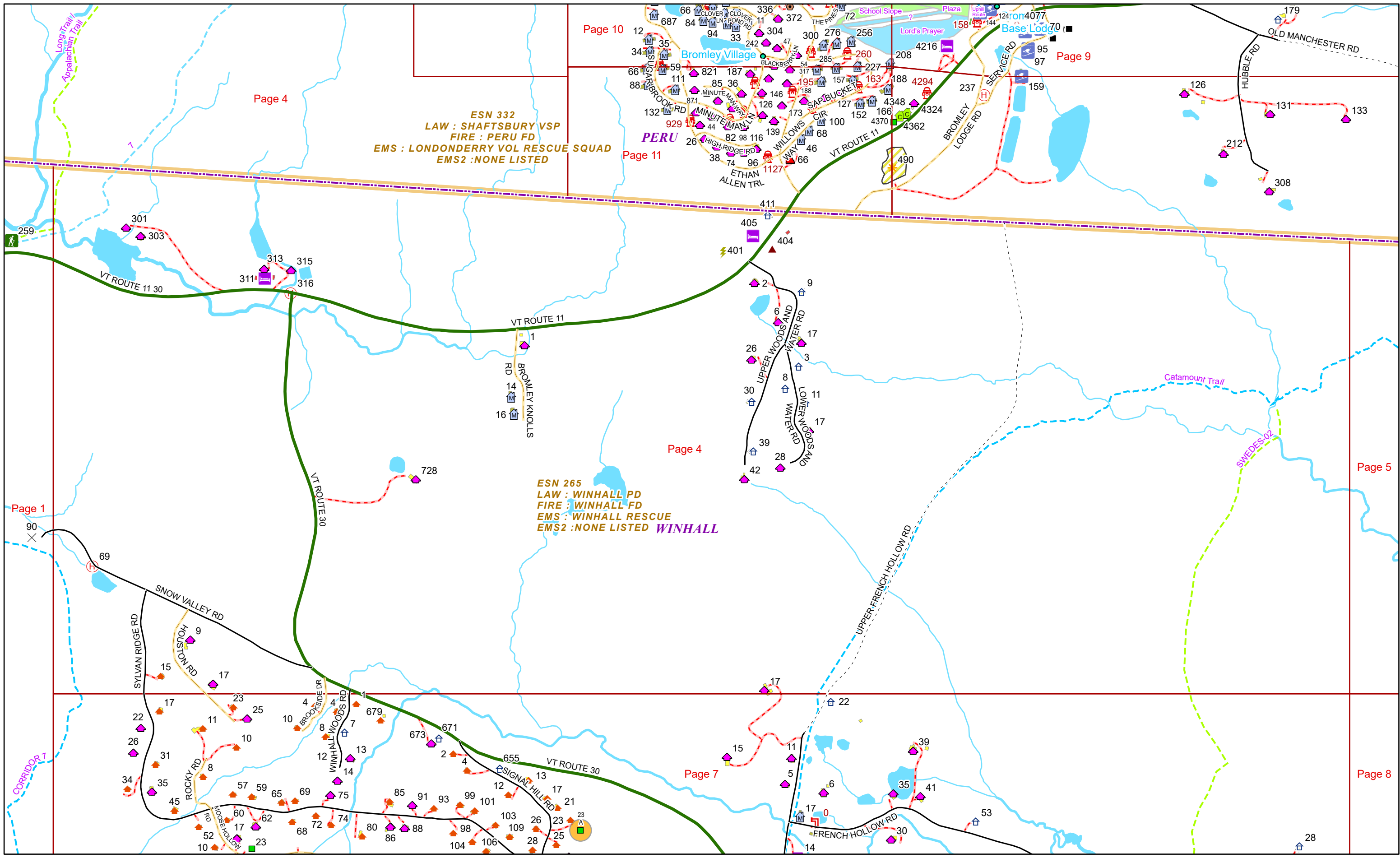


0 0.07 0.15 0.3 Miles 1 inch equals 417 feet

9/16/2024

**WINHALL**

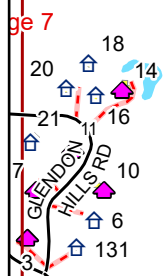
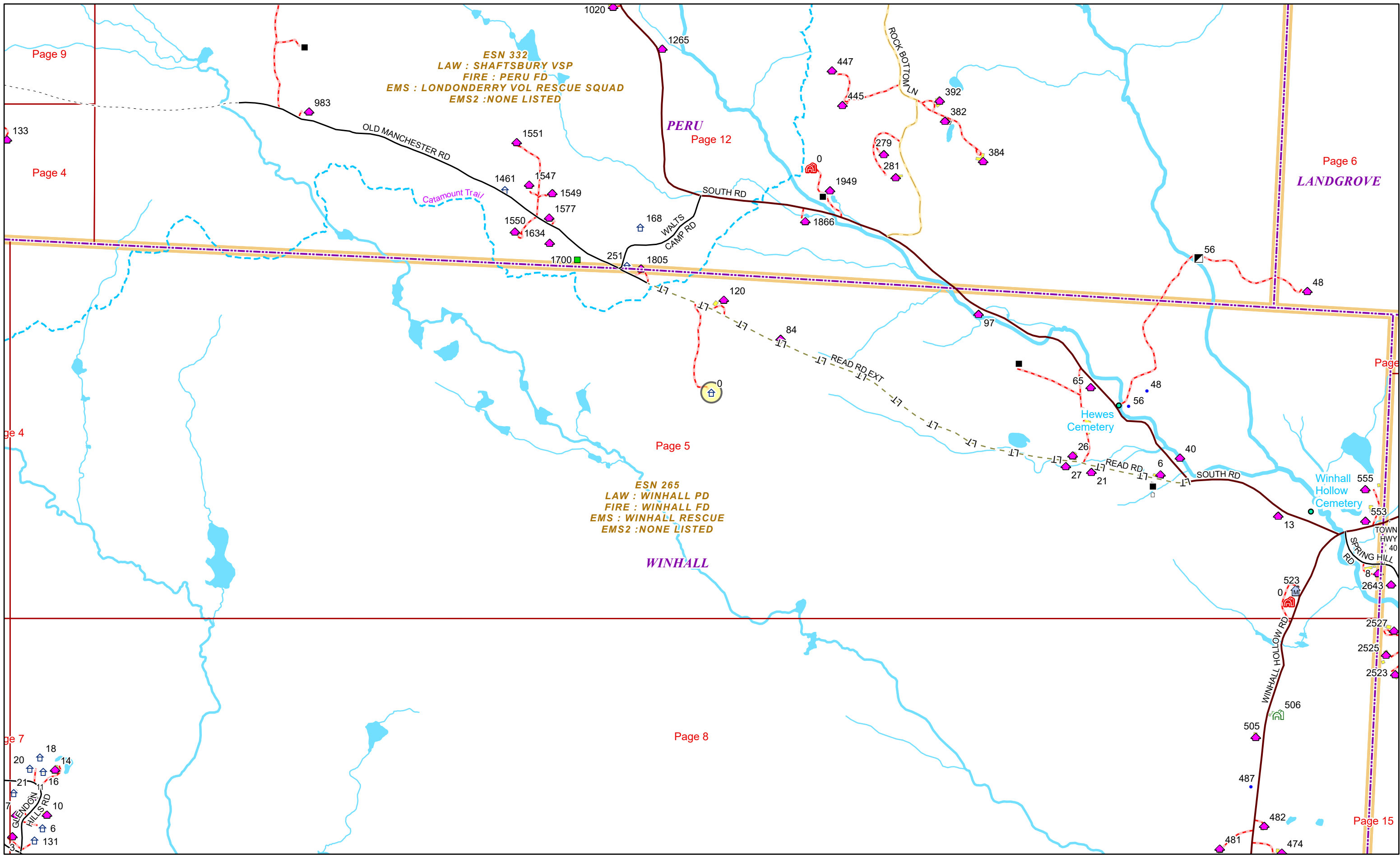




9/16/2024

**WINHALL**

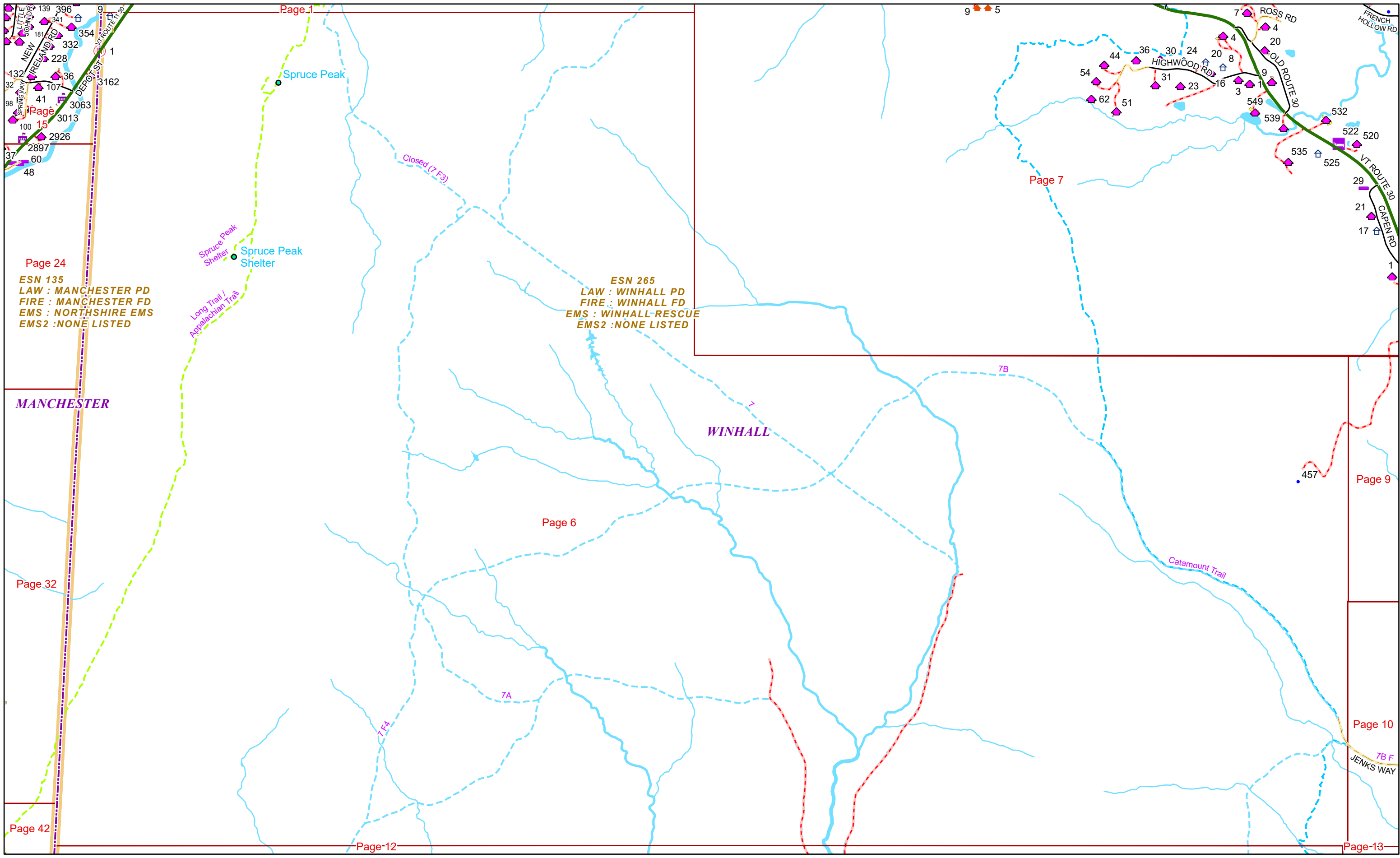
**Page: 4**



9/16/2024

**WINHALL**

**Page: 5**



Page 24  
ESN 135  
LAW : MANCHESTER PD  
FIRE : MANCHESTER FD  
EMS : NORTHSHIRE EMS  
EMS2 : NONE LISTED

ESN 265  
LAW : WINHALL PD  
FIRE : WINHALL FD  
EMS : WINHALL-RESCUE  
EMS2 : NONE LISTED




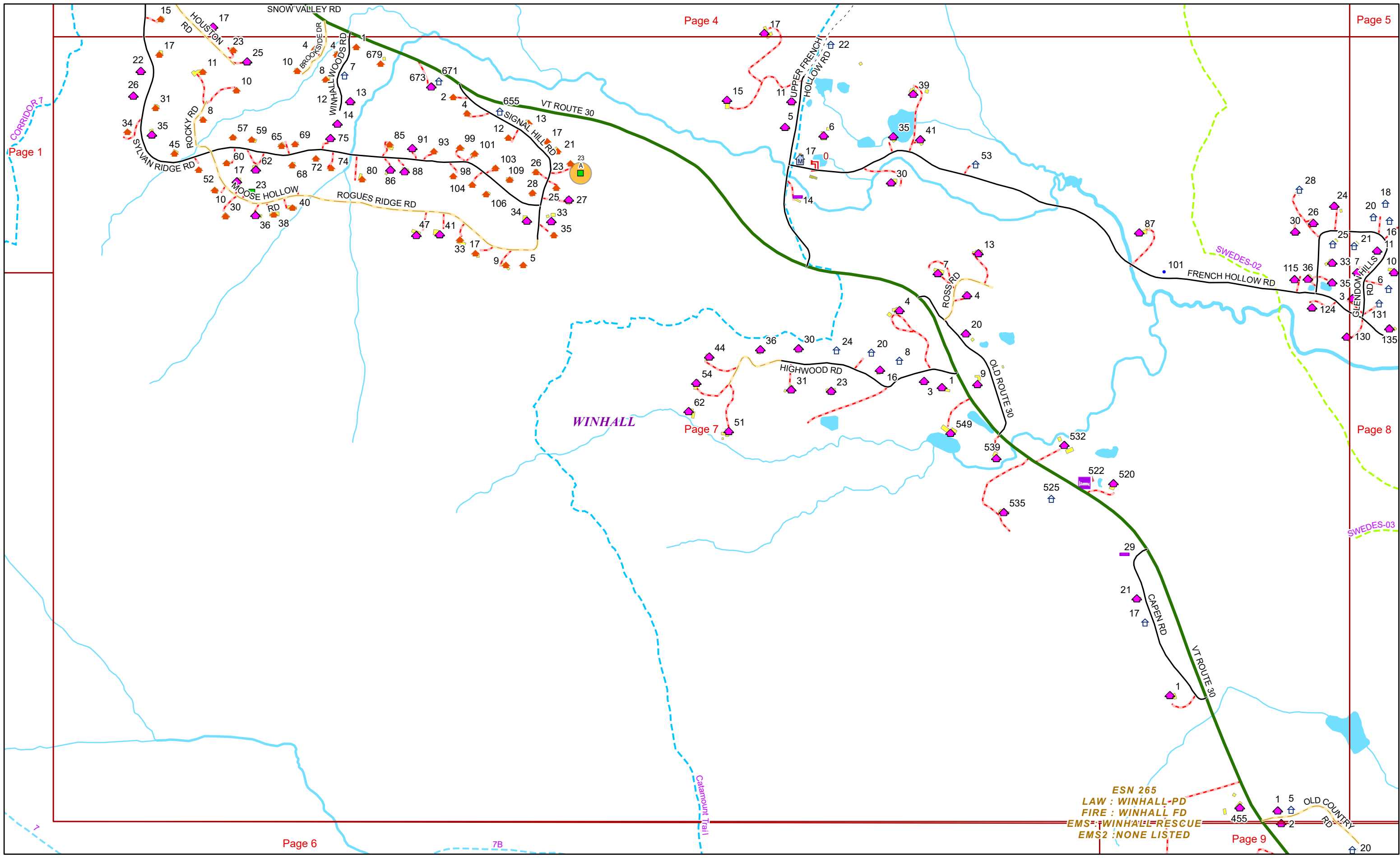
0 0.23 0.45 0.9 Miles

1 inch equals 1,333 feet

9/16/2024


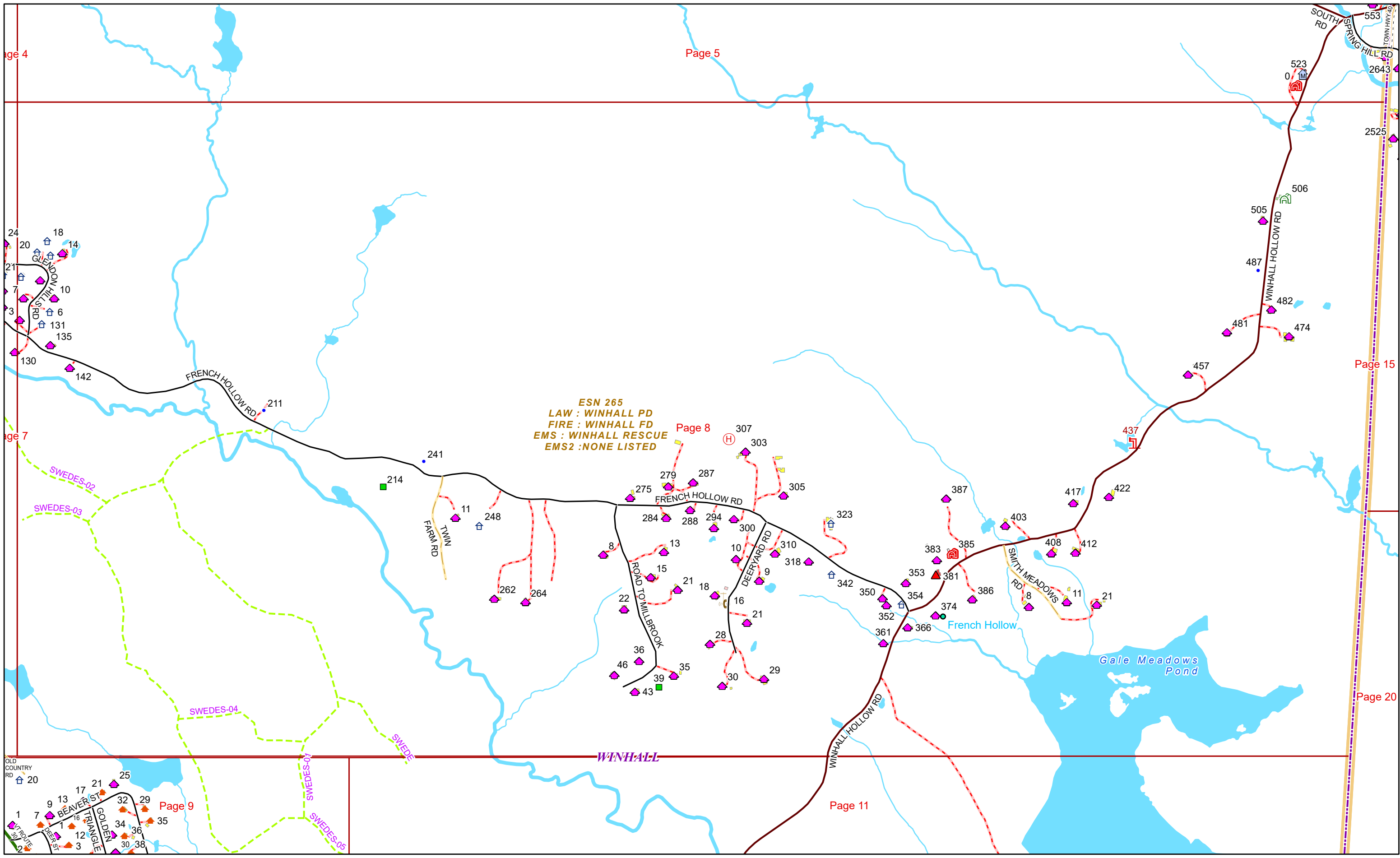
**WINHALL**

**Page: 6**



9/16/2024

# WINHALL



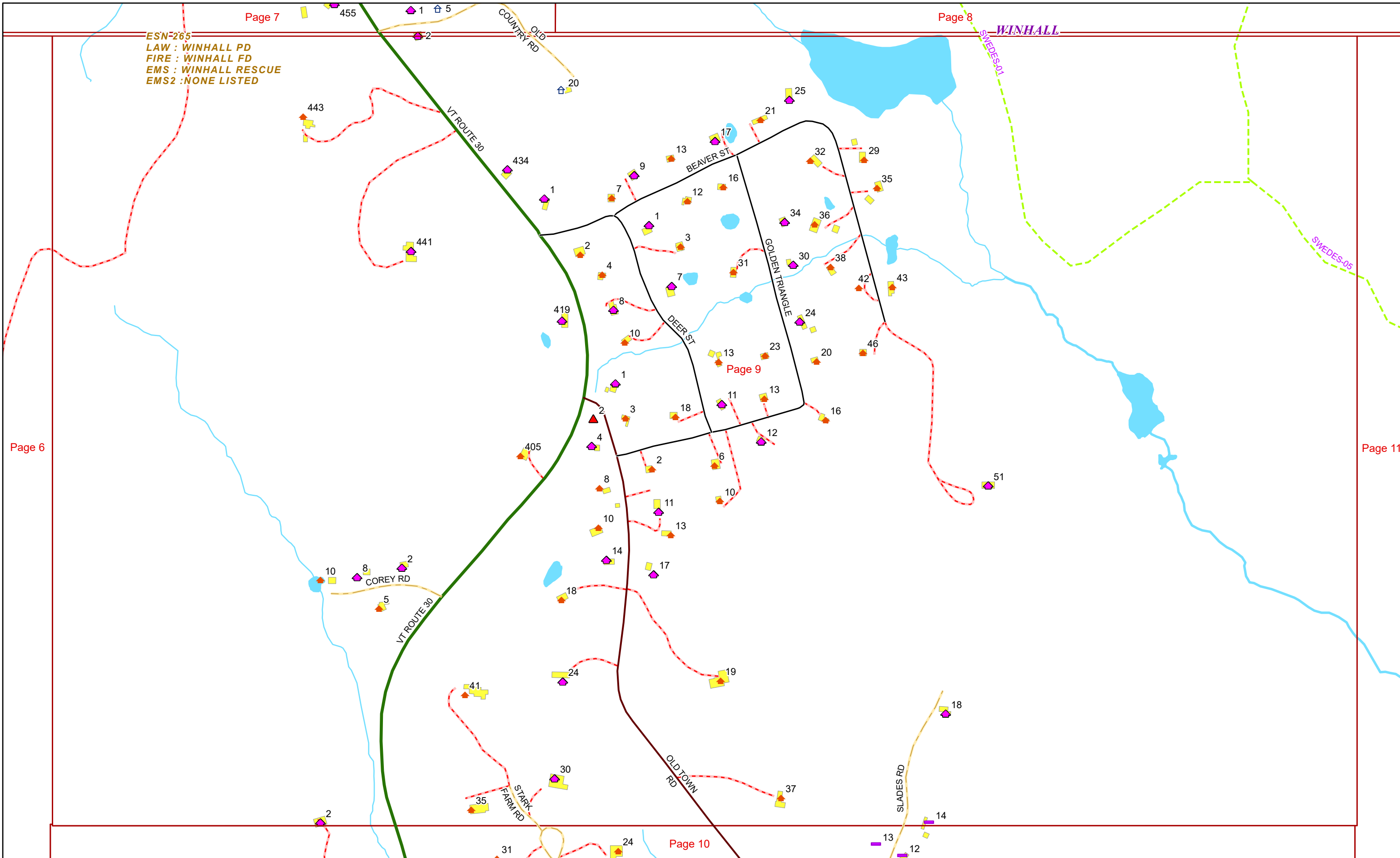
1 inch equals 1,000 feet

9/16/2024

**WINHALL**

ESN-265  
LAW : WINHALL PD  
FIRE : WINHALL FD  
EMS : WINHALL RESCUE  
EMS2 : NONE LISTED


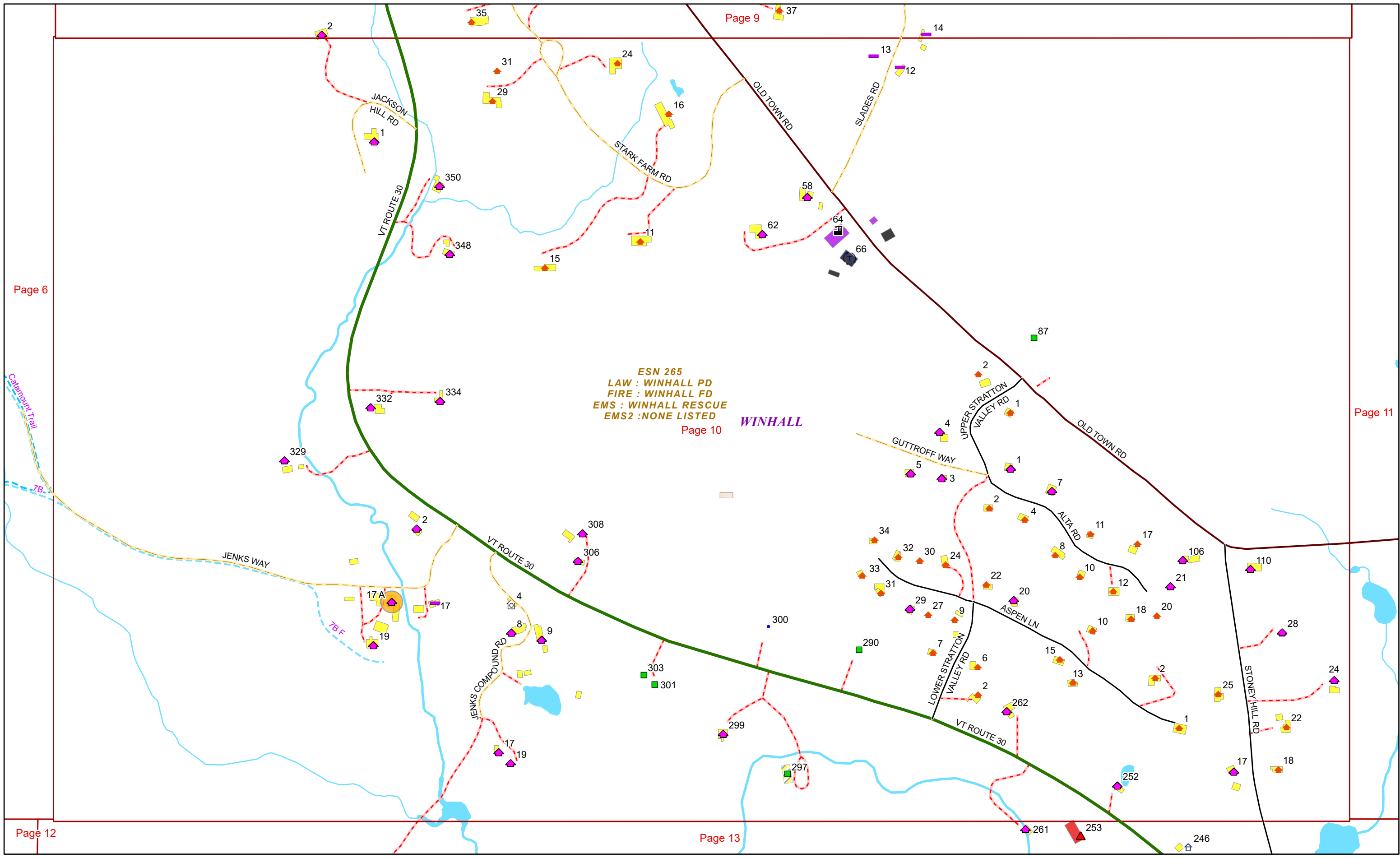
WINHALL



0 0.07 0.15 0.3 Miles 1 inch equals 417 feet

9/16/2024

WINHALL


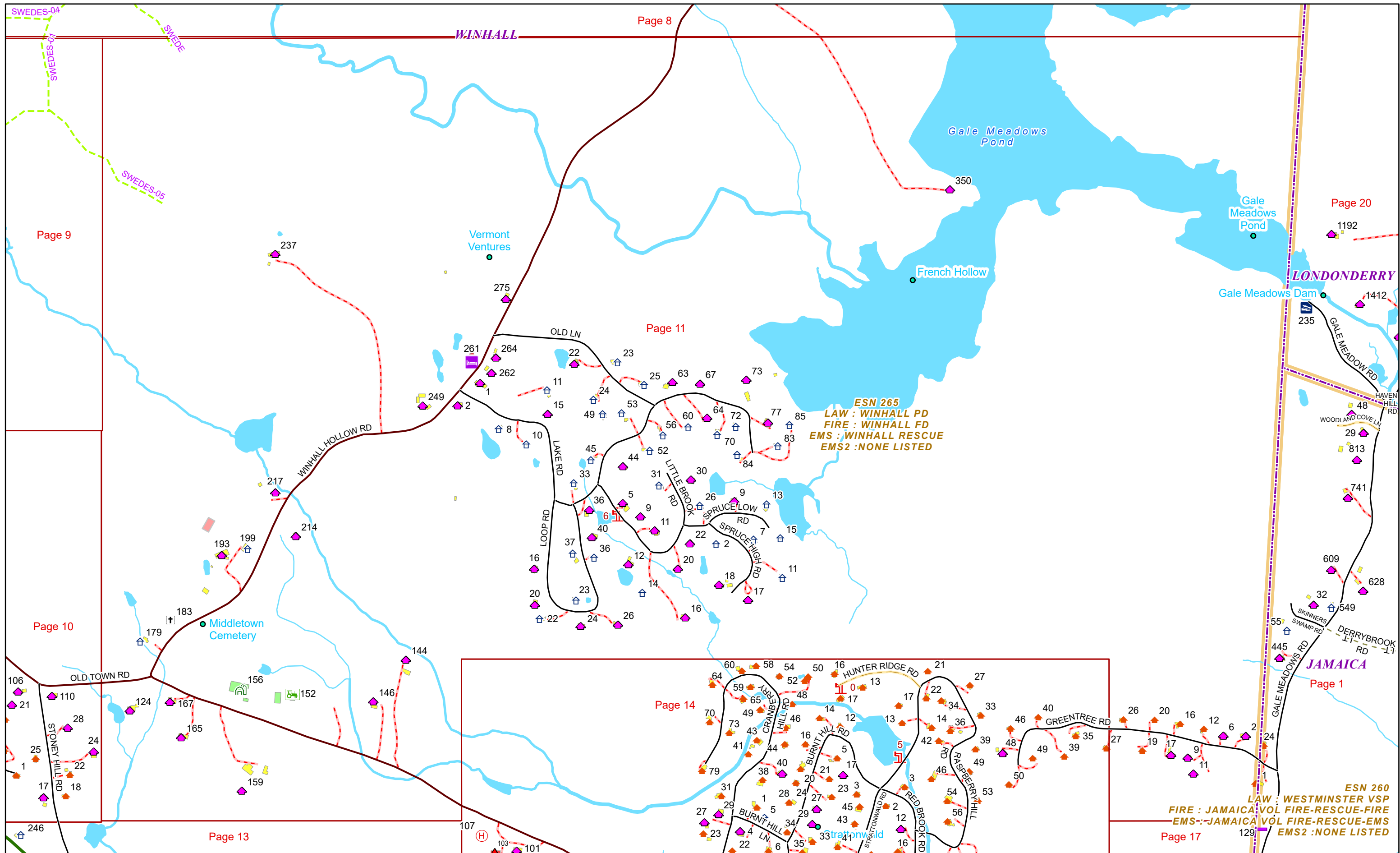


1 inch equals 417 feet

9/16/2024

**WINHALL**

**Page: 10**

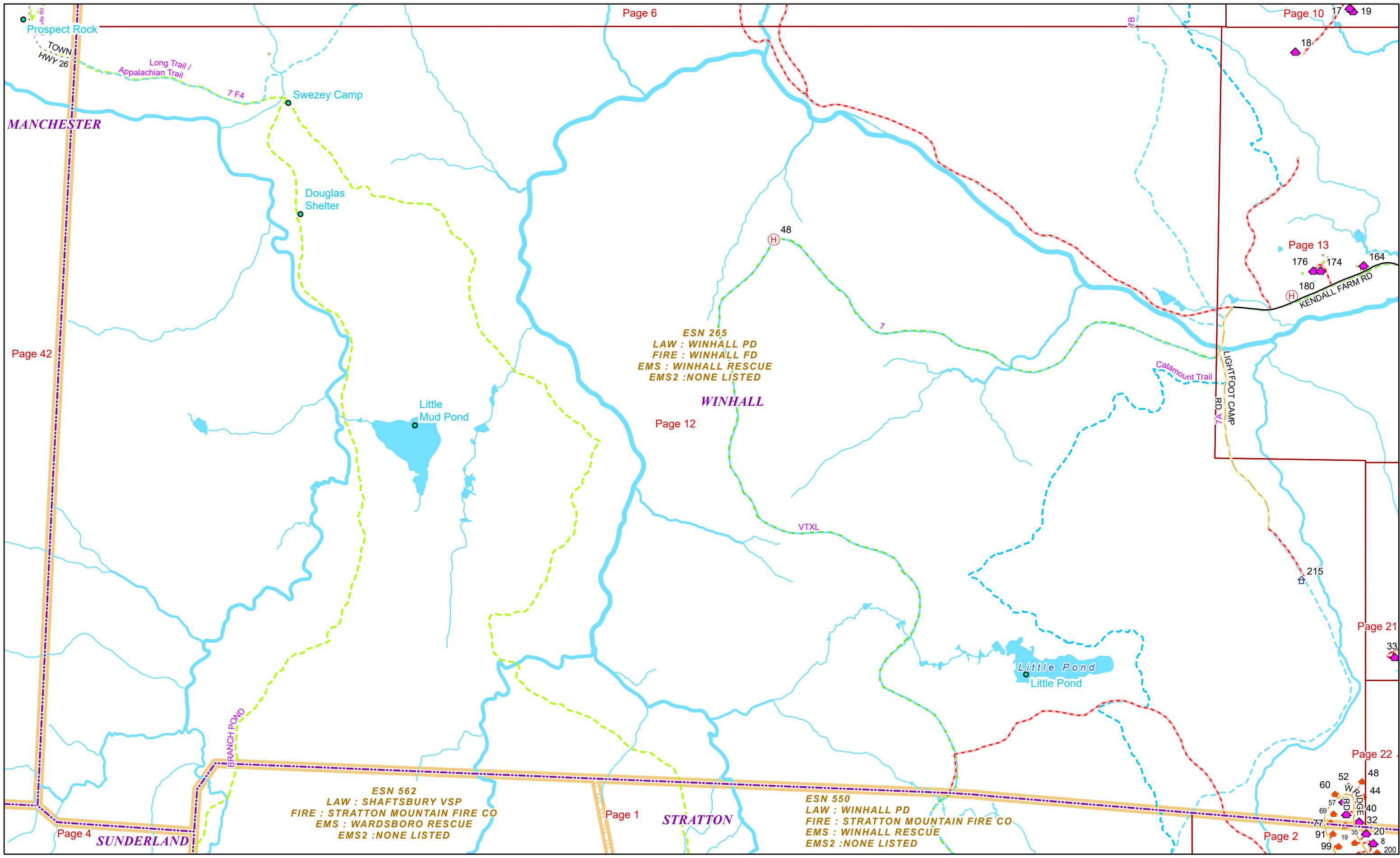


9/16/2024

**WINHALL**

**Page: 11**

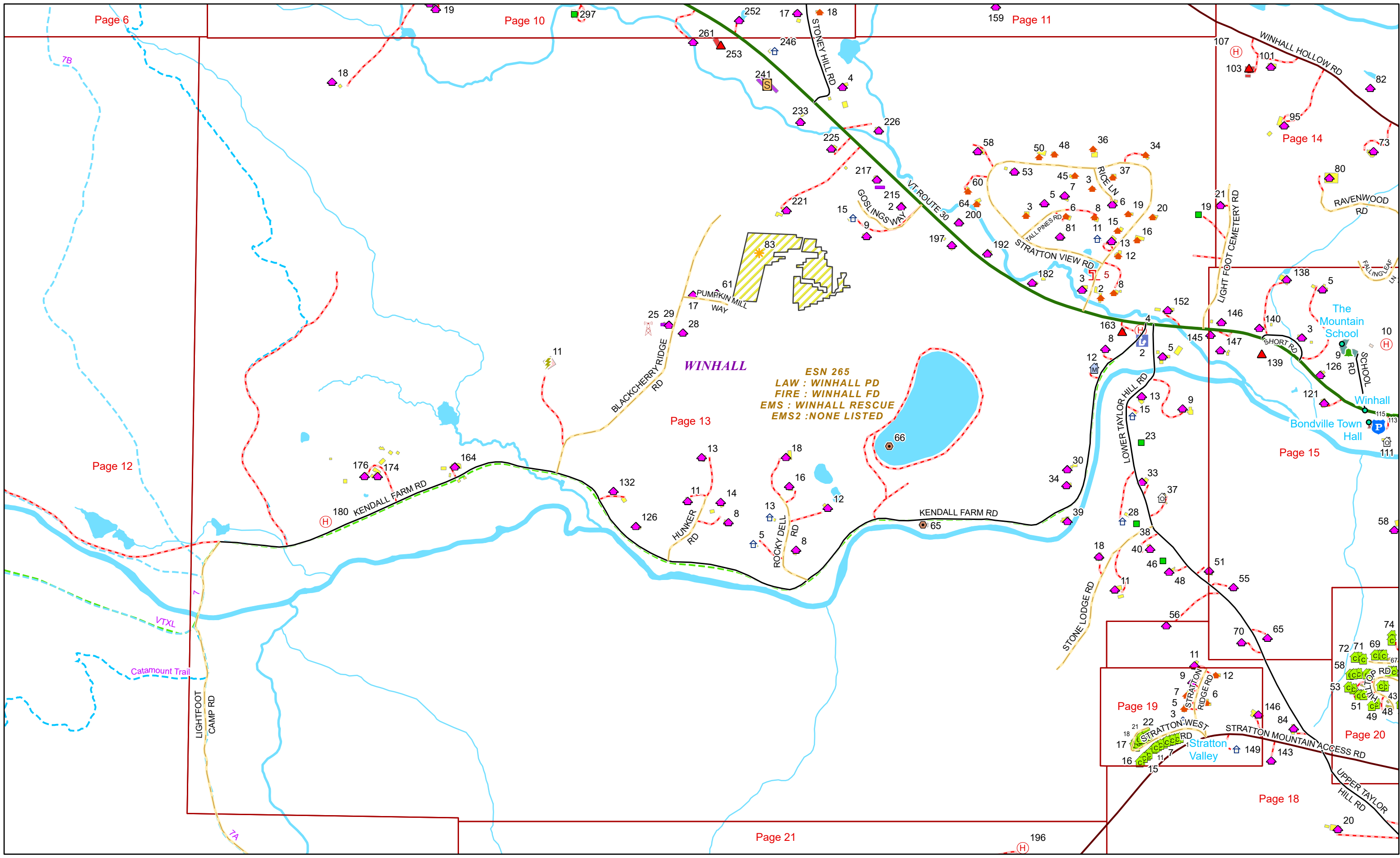




0 0.28 0.55 1.1 Miles 1 inch equals 1,500 feet

9/16/2024

**WINHALL**

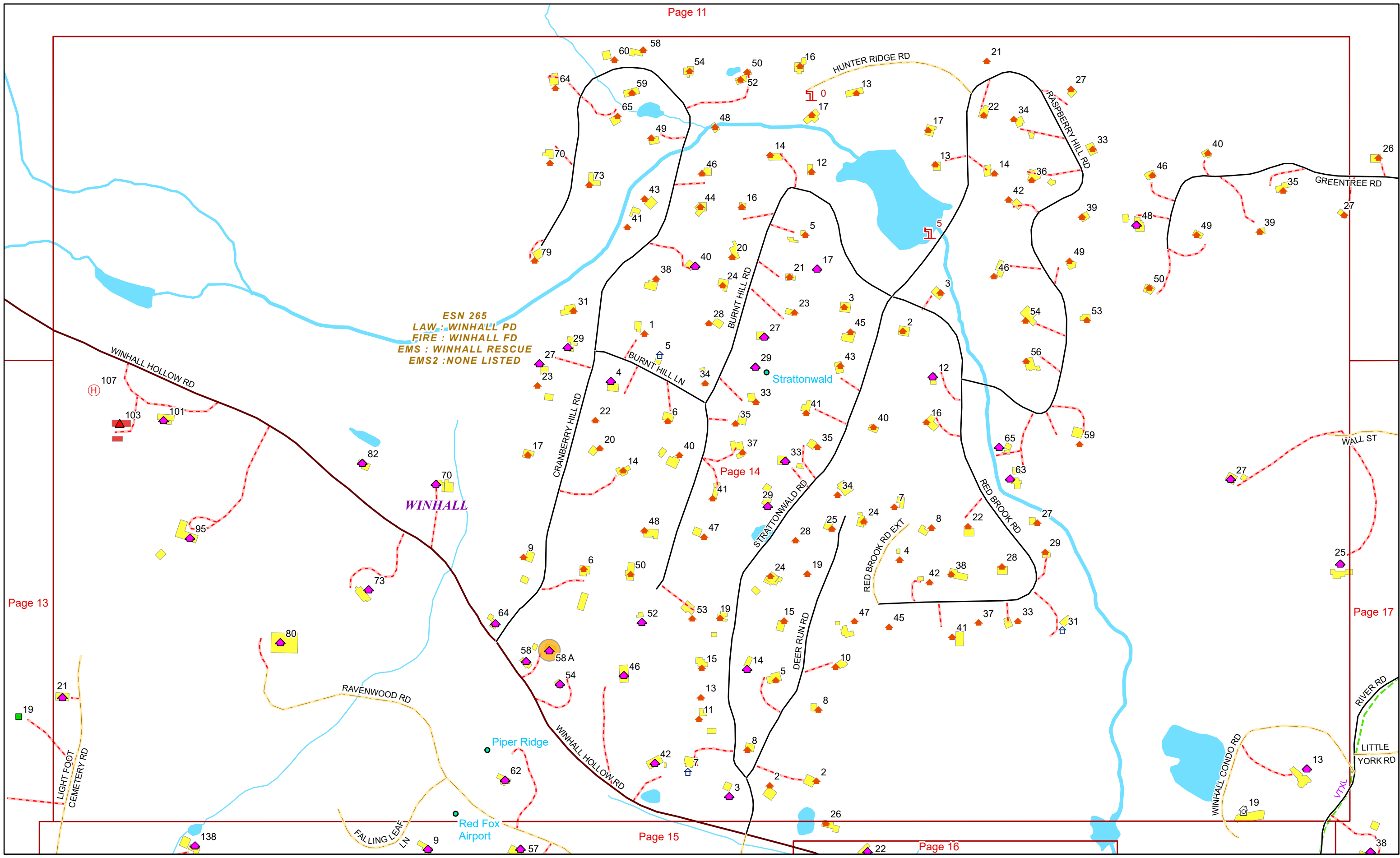


0 0.15 0.3 0.6 Miles 1 inch equals 833 feet

9/16/2024

**WINHALL**

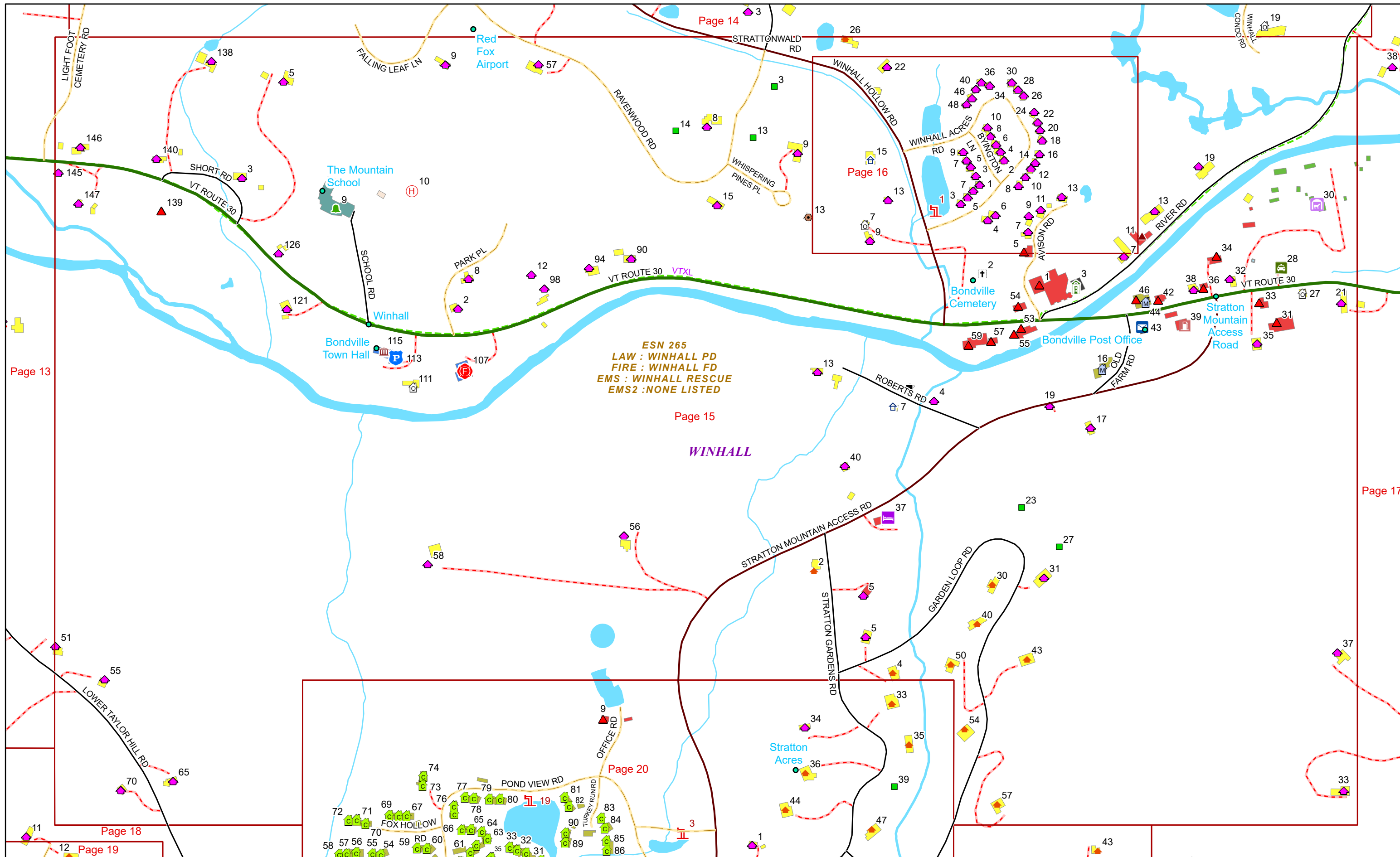
ESN 265  
LAW : WINHALL PD  
FIRE : WINHALL FD  
EMS : WINHALL RESCUE  
EMS2 : NONE LISTED




0 0.07 0.15 0.3 Miles 1 inch equals 417 feet

9/16/2024

**WINHALL**



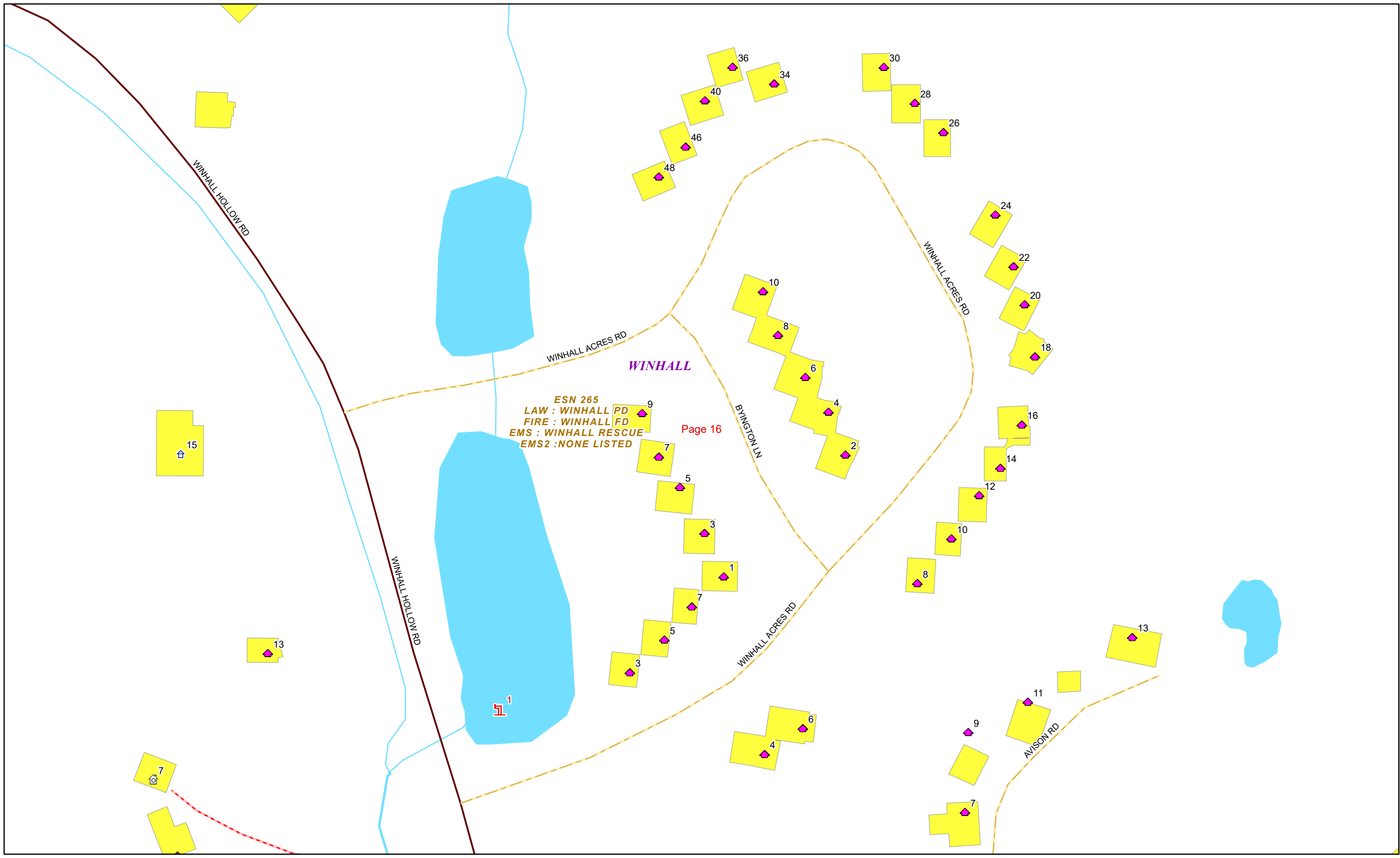
ESN 265  
 LAW : WINHALL PD  
 FIRE : WINHALL FD  
 EMS : WINHALL RESCUE  
 EMS2 : NONE LISTED



9/16/2024

**WINHALL**

**Page: 15**



Page 16



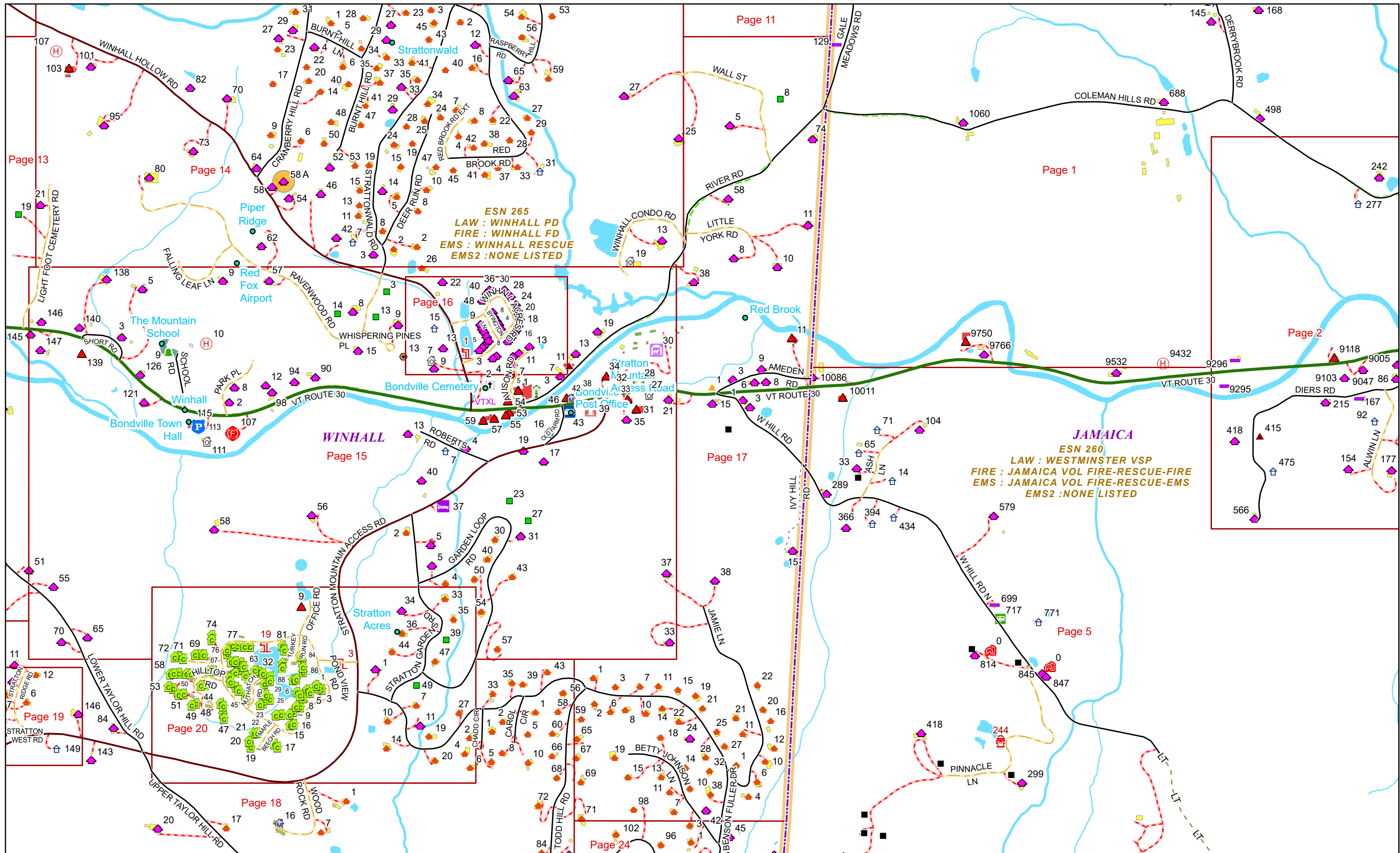
0 0.01 0.03 0.05 Miles

1 inch equals 83 feet

9/16/2024

**WINHALL**

**Page: 16**



Page 13

Page 14

Page 11

Page 1

Page 2

Page 16

Page 17

Page 15

Page 5

Page 20

Page 18

Page 24

ESN 265  
 LAW : WINHALL PD  
 FIRE : WINHALL FD  
 EMS : WINHALL RESCUE  
 EMS2 : NONE LISTED

JAMAICA  
 ESN 260  
 LAW : WESTMINSTER VSP  
 FIRE : JAMAICA VOL FIRE-RESCUE-FIRE  
 EMS : JAMAICA VOL FIRE-RESCUE-EMS  
 EMS2 : NONE LISTED

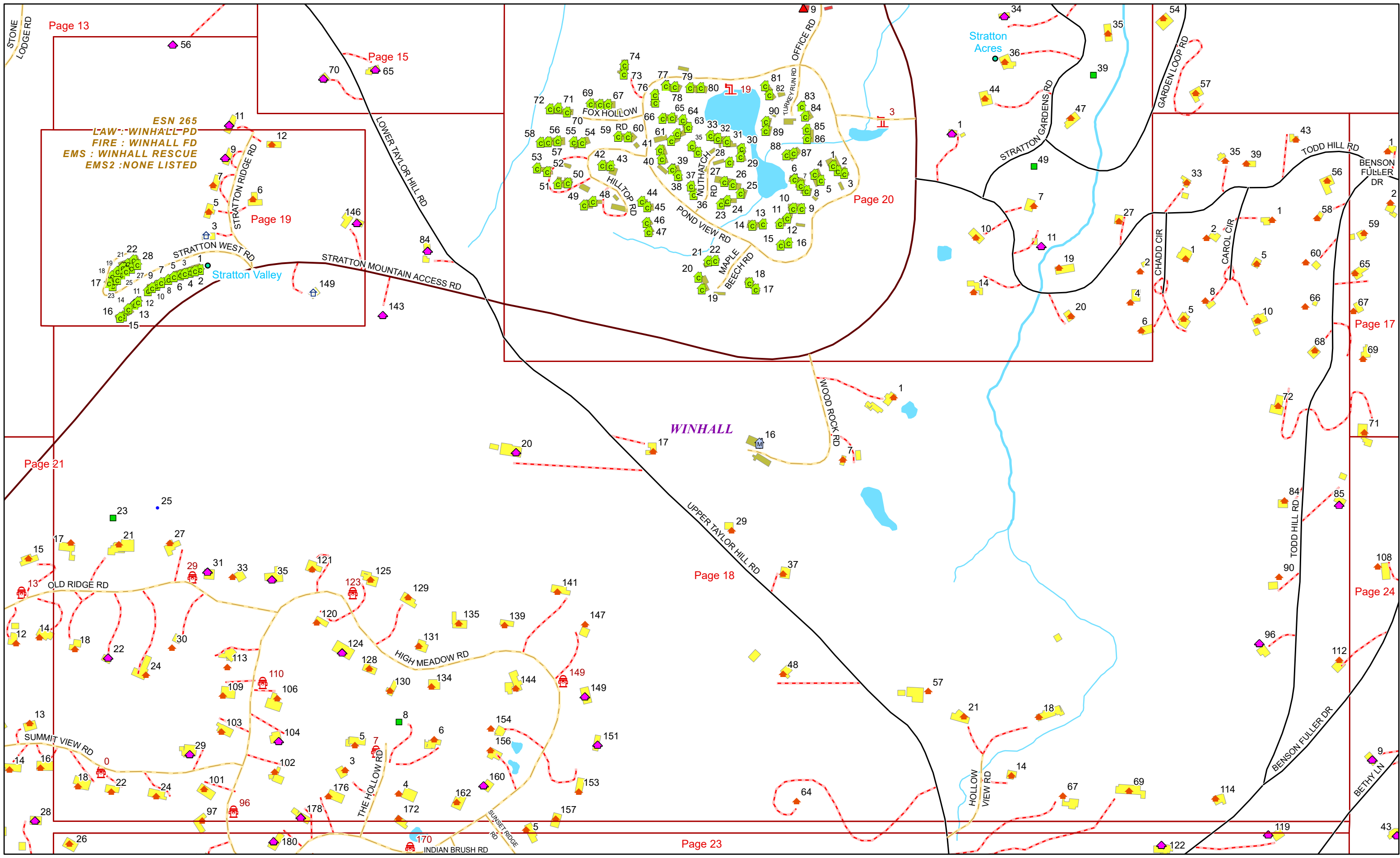


0 0.15 0.3 0.6 Miles 1 inch equals 833 feet

9/16/2024

**WINHALL**

**Page: 17**



Page 13

Page 15

Page 20

Page 19

Page 17

Page 21

Page 18

Page 24

Page 23

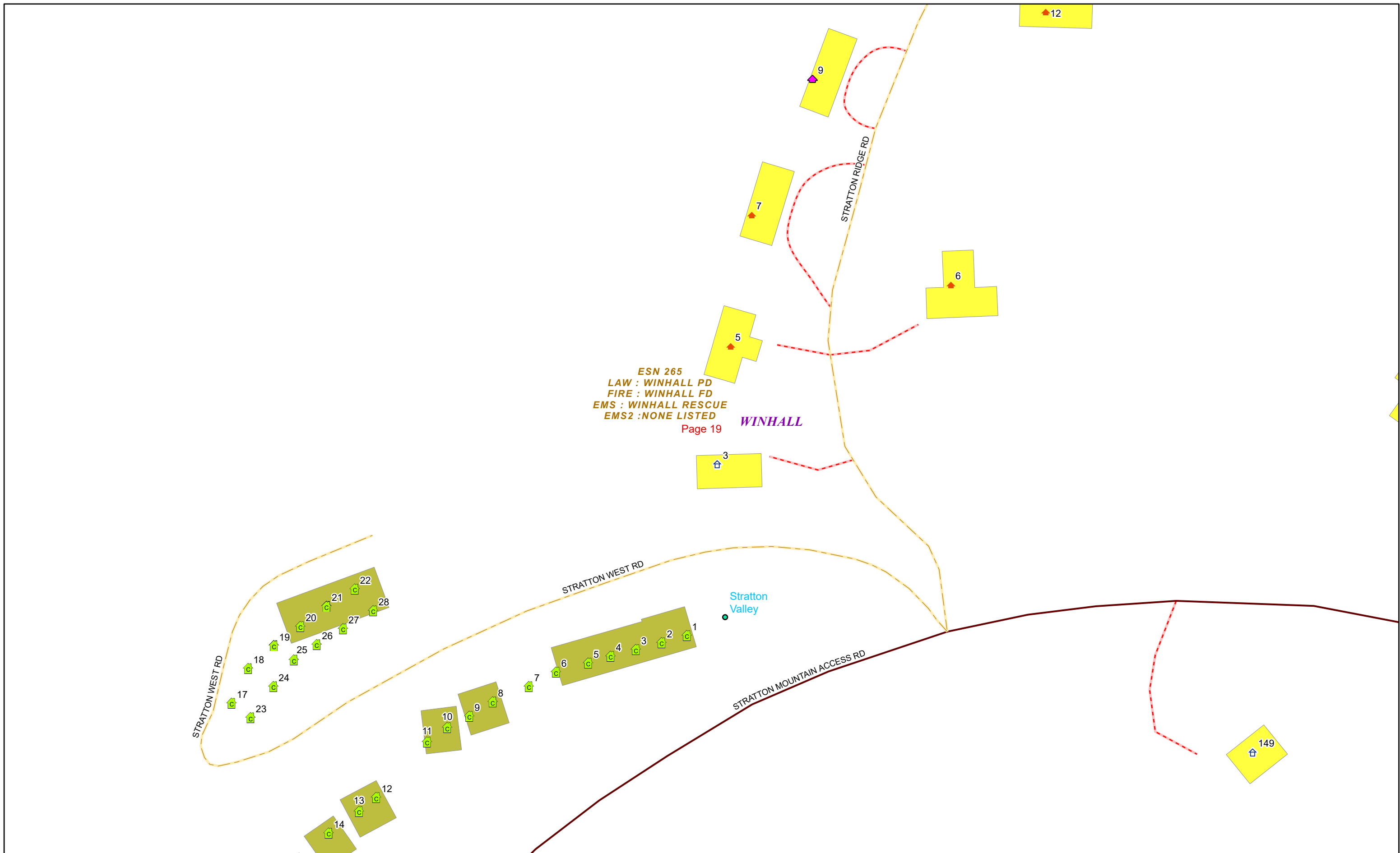


0 0.07 0.15 0.3 Miles 1 inch equals 417 feet

9/16/2024

**WINHALL**

**Page: 18**



0 0.01 0.03 0.05 Miles

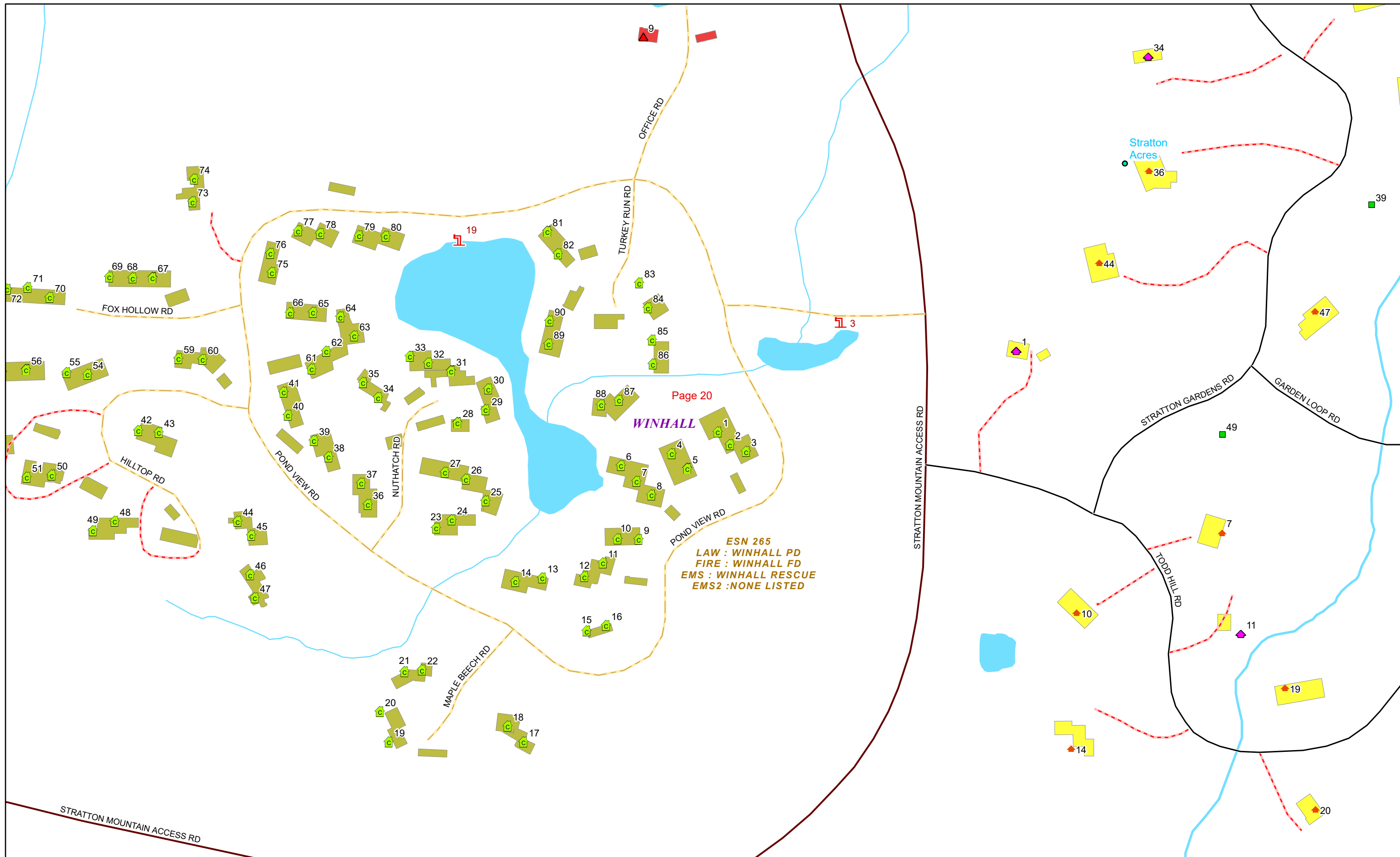
1 inch equals 83 feet

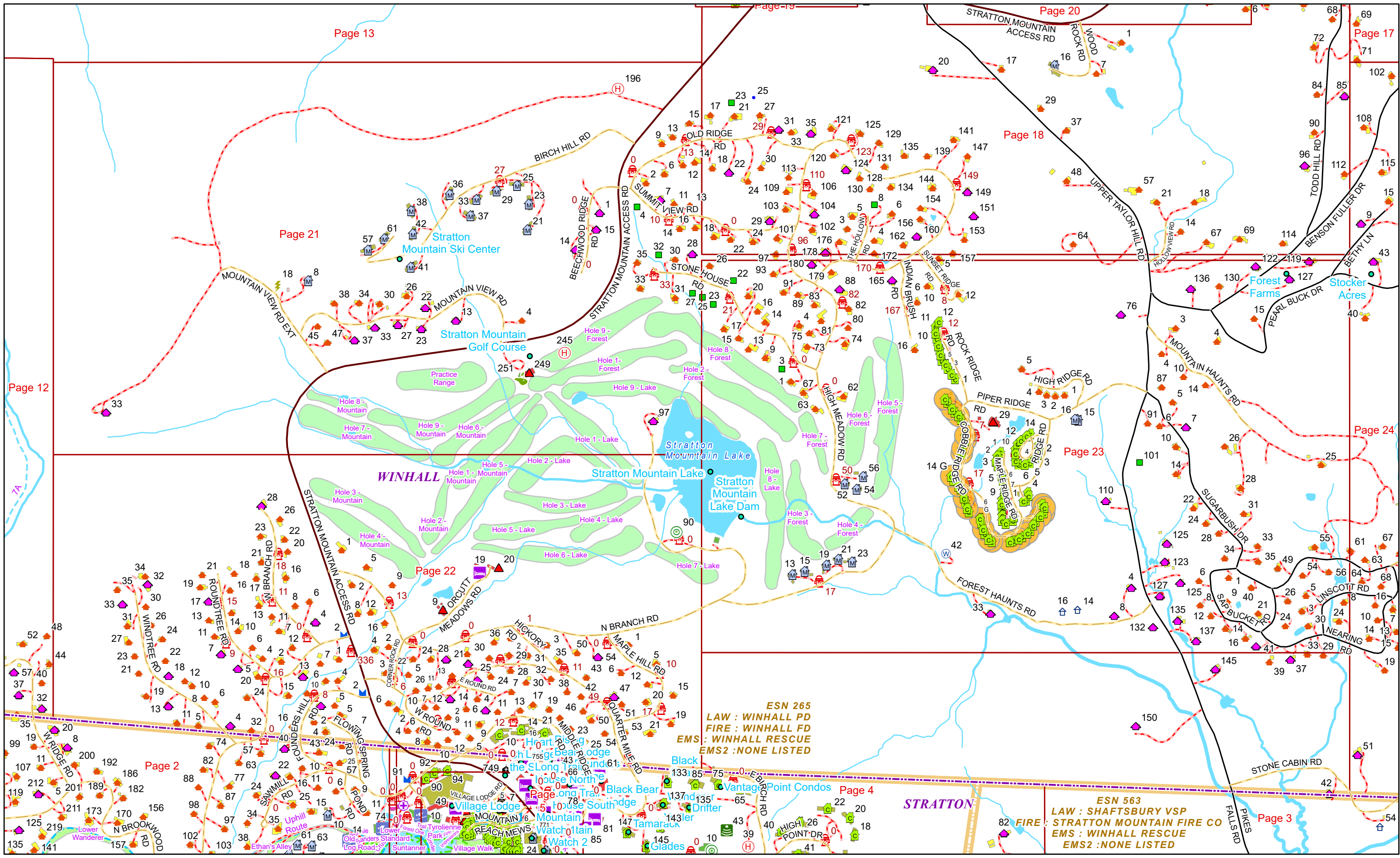
9/16/2024

**WINHALL**

**Page: 19**







0 0.15 0.3 0.6 Miles 1 inch equals 833 feet

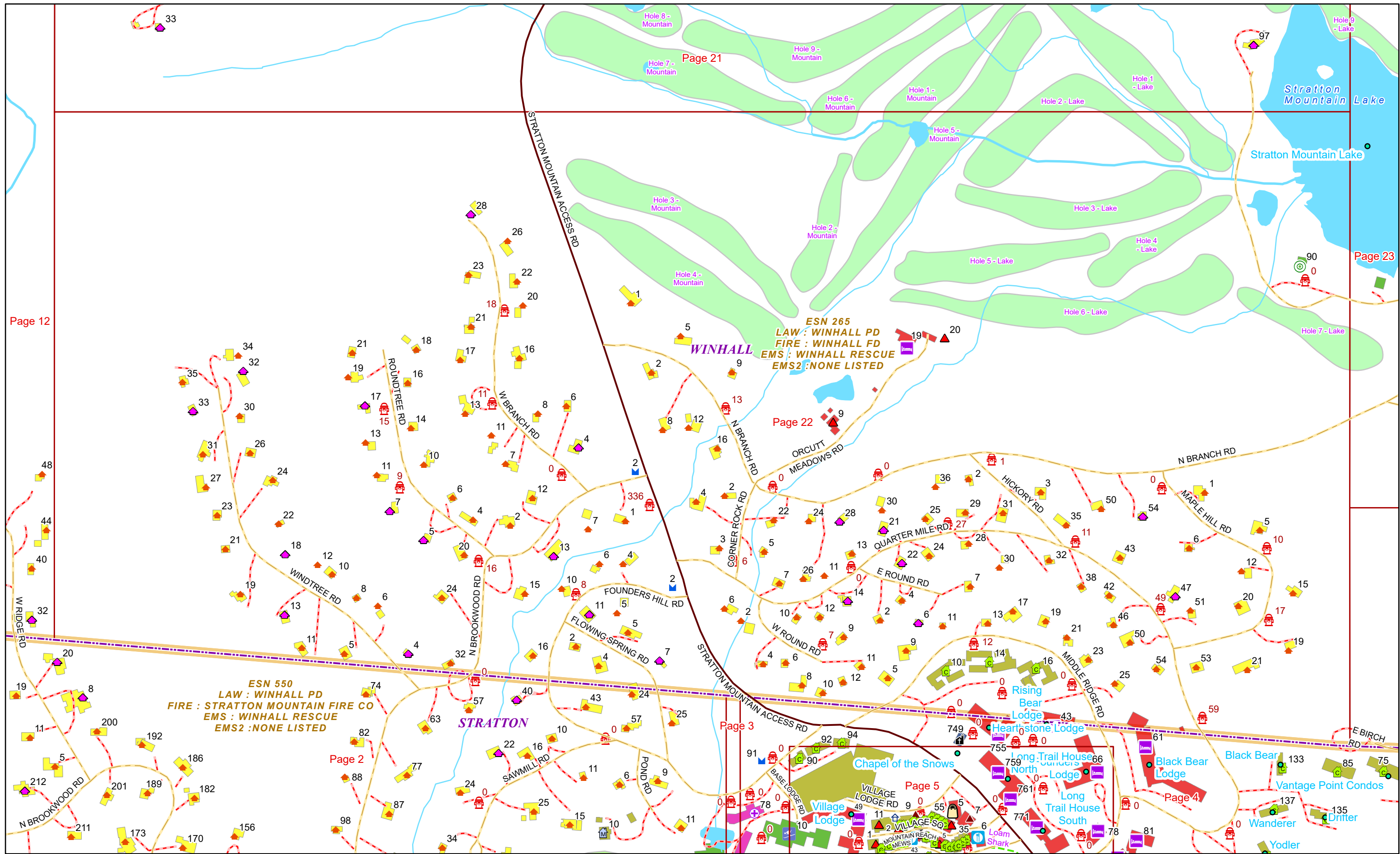
9/16/2024

**WINHALL**

**Page: 21**

ESN 265  
 LAW : WINHALL PD  
 FIRE : WINHALL FD  
 EMS : WINHALL RESCUE  
 EMS2 : NONE LISTED

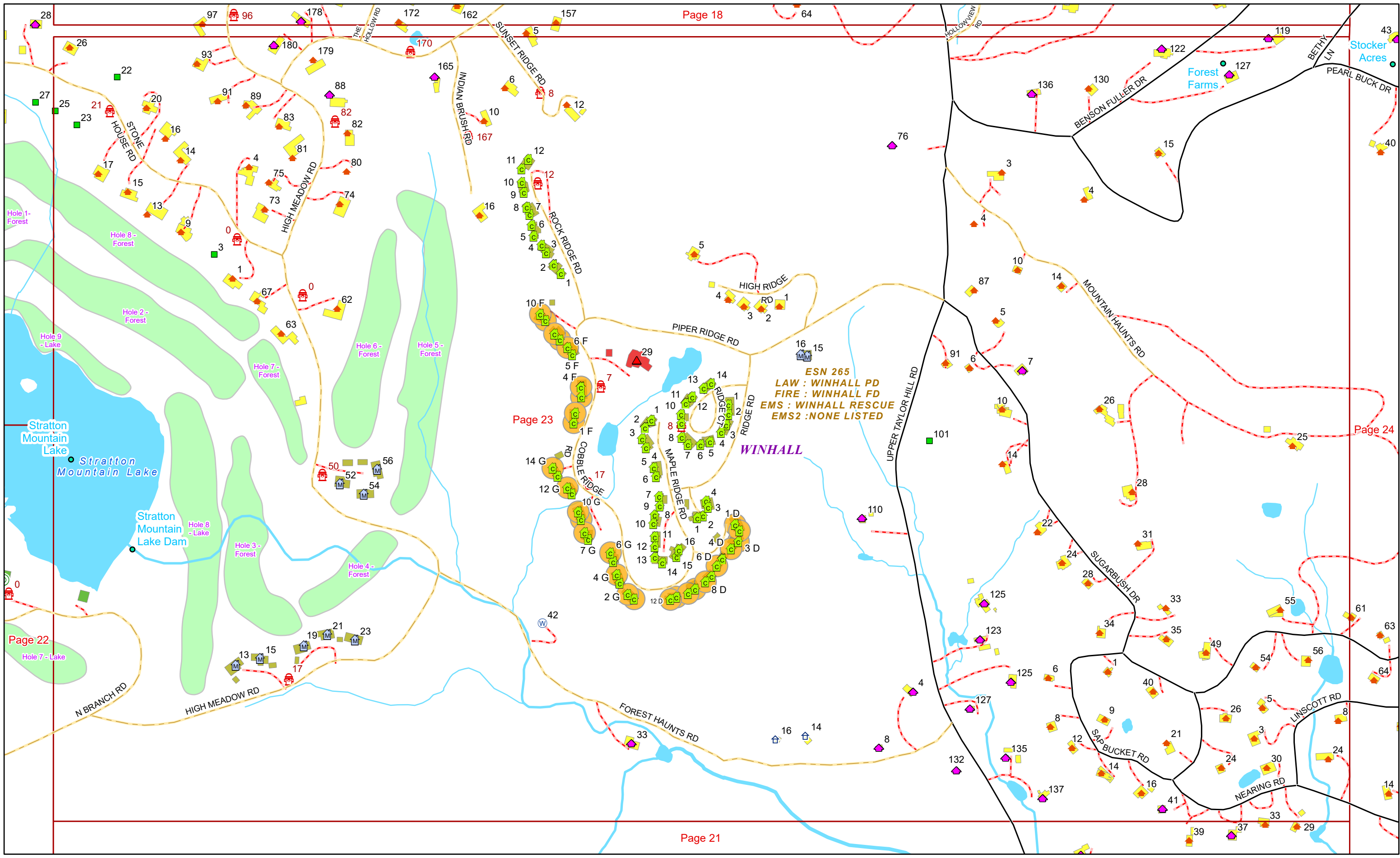
ESN 563  
 LAW : SHAFTSBURY VSP  
 FIRE : STRATTON MOUNTAIN FIRE CO  
 EMS : WINHALL RESCUE  
 EMS2 : NONE LISTED



0 0.07 0.15 0.3 Miles 1 inch equals 417 feet

9/16/2024

**WINHALL**



ESN 265  
LAW : WINHALL PD  
FIRE : WINHALL FD  
EMS : WINHALL RESCUE  
EMS2 : NONE LISTED

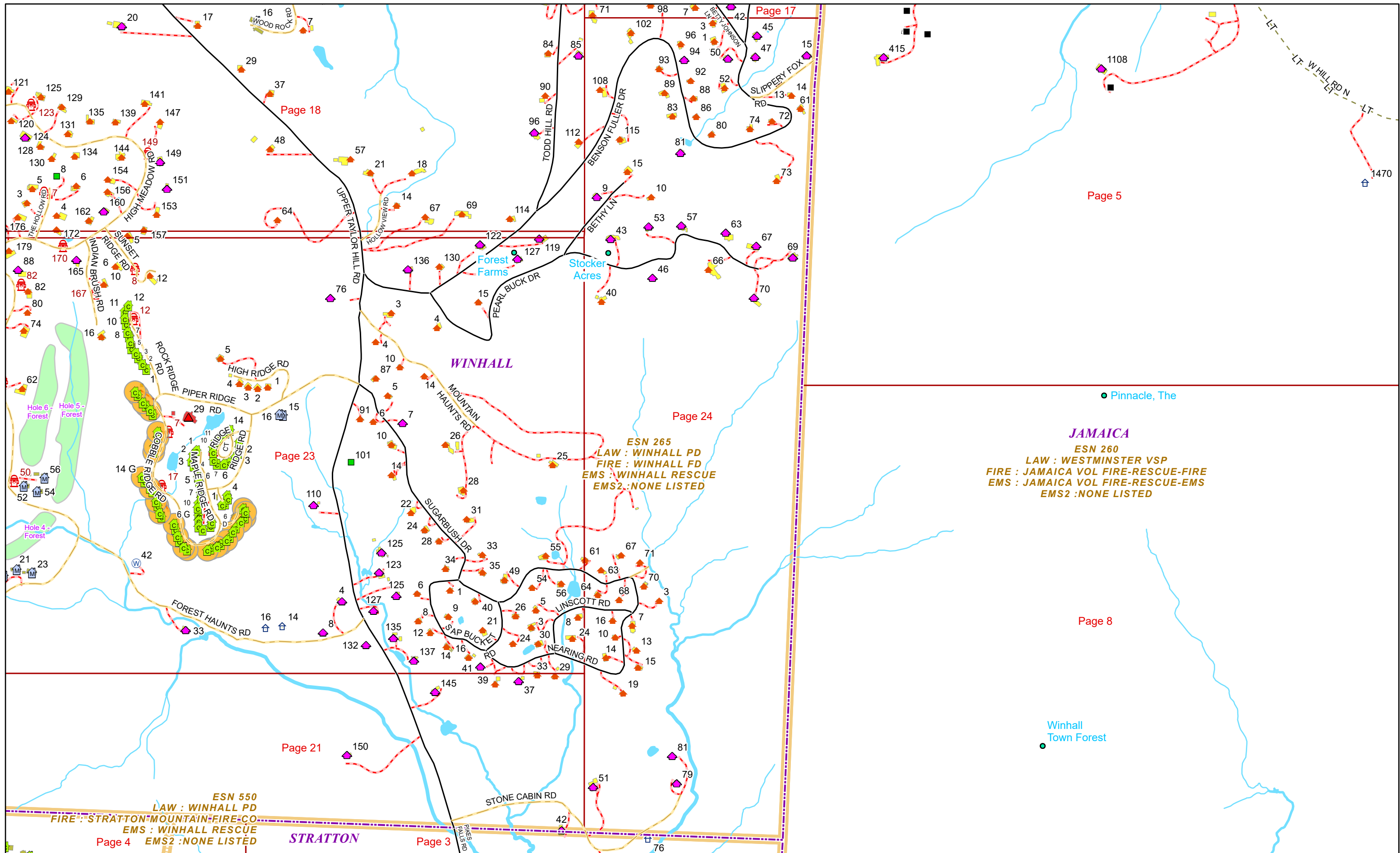
**WINHALL**



0 0.07 0.15 0.3 Miles 1 inch equals 417 feet

9/16/2024

**WINHALL**



0 0.13 0.25 0.5 Miles  
1 inch equals 750 feet

9/16/2024

**WINHALL**

**Page: 24**