

**WOODFORD**

**E911 Mapbook with GIS Data**  
Use constraints: The 911 related data layers (Esites, Landmarks, Roads, Driveways, Footprints, Atlas Sheets, ESZ, etc.) were developed and designed for 911 purposes only. The user should understand that the nature of the 911 data layers means they are never complete. Each municipal government is responsible for maintenance of the 911 database. Other data (non-911 related) used in the Vermont 911 Mapbook is acquired from the Vermont Center for Geographic Information (VCGI) ([vcgi.vermont.gov](http://vcgi.vermont.gov)) and other Vermont organizations.

**Disclaimer:**  
This Vermont 911 Mapbook and Public GIS data is for general reference only. Data layers that appear on the map may or may not be accurate, current, or otherwise reliable. The Enhanced 911 Board and the State of Vermont make no representations of any kind, including but not limited to the warranties of merchantability or fitness for a particular use, nor are any such warranties to be implied with respect to the GIS data and Mapbook.



**For questions/updates, contact:**  
Vermont Enhanced 911 Board  
6 Baldwin St – 2nd Floor  
Montpelier VT 05633-7960

Phone: 802-828-4911  
Email: [e911.info@vermont.gov](mailto:e911.info@vermont.gov)  
Web site: [e911.vermont.gov](http://e911.vermont.gov)

# Legend




















## ESITES

### SITETYPE





	**COMMERCIAL		CITY / TOWN HALL		GREENHOUSE / NURSERY		OIL / GAS FACILITY		SOLAR FACILITY
	**CULTURAL		COAST GUARD		GROCERY STORE		OTHER		SPORTS ARENA /
	**EDUCATIONAL		COLLEGE / UNIVERSITY		HARBOR / MARINA		OTHER RESIDENTIAL		STATE CAPITOL
	**GOVERNMENT		COMMERCIAL CONSTRUCTION SERVICE		HAZARDOUS MATERIALS FACILITY		OUTPATIENT CLINIC		STATE GARAGE
	**INDUSTRIAL		COMMERCIAL FARM		HAZARDOUS STORAGE FACILITY		PARK AND RIDE / COMMUTER		STATE GOVERNMENT FACILITY
	**OTHER COMMERCIAL		COMMERCIAL GARAGE		HEALTH CLINIC		PHARMACY		STATE PARK
	**PUBLIC GATHERING		COMMERCIAL W/RESIDENCE		HELIPAD / HELIPORT / HELISPOT		PICNIC AREA		STORAGE UNITS
	**UTILITY		COMMUNICATION BOX		HISTORIC SITE / POINT OF INTEREST		POST OFFICE		SUBSTATION
	ABANDONED		COMMUNICATION TOWER		HOSPITAL / MEDICAL CENTER		PRISON / CORRECTIONAL FACILITY		SUGARHOUSE
	ACCESS POINT		COMMUNITY / RECREATION FACILITY		HOUSE OF WORSHIP		PRIVATE AND EXPRESS SHIPPING FACILITY		TEMPORARY STRUCTURE
	ACCESSORY BARN		CONDOMINIUM		HYDROELECTRIC FACILITY		PSAP		TOWN GARAGE
	ACCESSORY BUILDING		COURT HOUSE		ICE ARENA		PUBLIC BEACH		TOWN OFFICE
	AIR SUPPORT / MAINTENANCE FACILITY		CUSTOMS SERVICE		INSTITUTIONAL RESIDENCE / DORM / BARRACKS		PUBLIC TELEPHONE		TRAILHEAD
	AIR TRAFFIC CONTROL CENTER / COMMAND CENTER		DAY CARE FACILITY		LANDFILL		PUBLIC WATER SUPPLY INTAKE		TRANSFER STATION
	AIRPORT TERMINAL		DEVELOPMENT SITE		LAW ENFORCEMENT		PUBLIC WATER SUPPLY WELL		UNKNOWN
	AMBULANCE SERVICE		EBS TOWER		LIBRARY		PUMP STATION		US FOREST FACILITY
	AUDITORIUM / CONCERT HALL / THEATER / OPERA HOUSE		EMERGENCY PHONE / CALLBOX		LODGING B&B / HOTEL / MOTEL / INN		RACE TRACK / DRAGSTRIP		US GOVERNMENT FACILITY
	BANK		FAIR / EXHIBITION/ RODEO GROUNDS		LOOKOUT TOWER		RAILROAD STATION		UTILITY POLE W/PHONE
	BOAT RAMP / DOCK		FERRY TERMINAL / DISPATCH FACILITY		LUMBER MILL / SAW MILL		RESIDENTIAL FARM		VETERINARY HOSPITAL / CLINIC
	BORDER CROSSING		FIRE STATION		MANUFACTURING FACILITY		REST STOP / ROADSIDE PARK		VISITOR / INFORMATION CENTER
	BORDER PATROL		FISH FARM / HATCHERY		MOBILE HOME		RESTAURANT		WAREHOUSE
	BREWERY		FITNESS FACILITY		MORGUE		RETAIL FACILITY		WASTE / BIOMASS FACILITY
	BUS STATION / DISPATCH FACILITY		FOOD DISTRIBUTION CENTER		MULTI-FAMILY DWELLING		RV HOOKUP		WASTEWATER TREATMENT PLANT
	CAMP		GAS STATION		MUSEUM		SCHOOL K / 12		WATER TANK
	CAMPGROUND		GATED W/BUILDING		NATIONAL GUARD /		SEASONAL HOME		WATER TOWER
	CEMETERY		GATED W/O BUILDING		NUCLEAR FACILITY		SHOOTING RANGE		WIND FACILITY / WIND TOWER
			GOLF COURSE		NURSING HOME / LONG TERM CARE		SINGLE FAMILY DWELLING		YOUTH CAMP
			GRAVEL PIT / QUARRY / MINE		OFFICE BUILDING		SKI AREA / ALPINE		

# Legend

## Roads

-  Interstate Highway
-  US Highway
-  State Highway
-  Town Highway Class 1
-  Town Highway Class 2
-  Town Highway Class 3
-  Town Highway Class 4
-  Private
-  Driveway
-  Discontinued Road
-  Legal Trail
-  Ferry
-  Military - no public access
-  National Forest Highway
-  State Forest Highway
-  Proposed
-  Rivers
-  Driveways
- 

## Hydrants

-  Drafting Site
-  Dry Hydrant
-  Municipal Hydrant
-  Pressurized Hydrant

## Townline





## Emergency Service Zones



## FootPrints

-  Airport
-  Solar Field
-  Alpine Trail Easiest
-  Alpine Trail Intermediate
-  Alpine Trail Advanced
-  Alpine Trail Expert
-  Alpine Glade Marked
-  Alpine Glade Not Marked
-  Building
-  Farm
-  Golf Course
-  Quarry
-  Park
-  Shopping Center
-  Stadium/Arena
-  Other


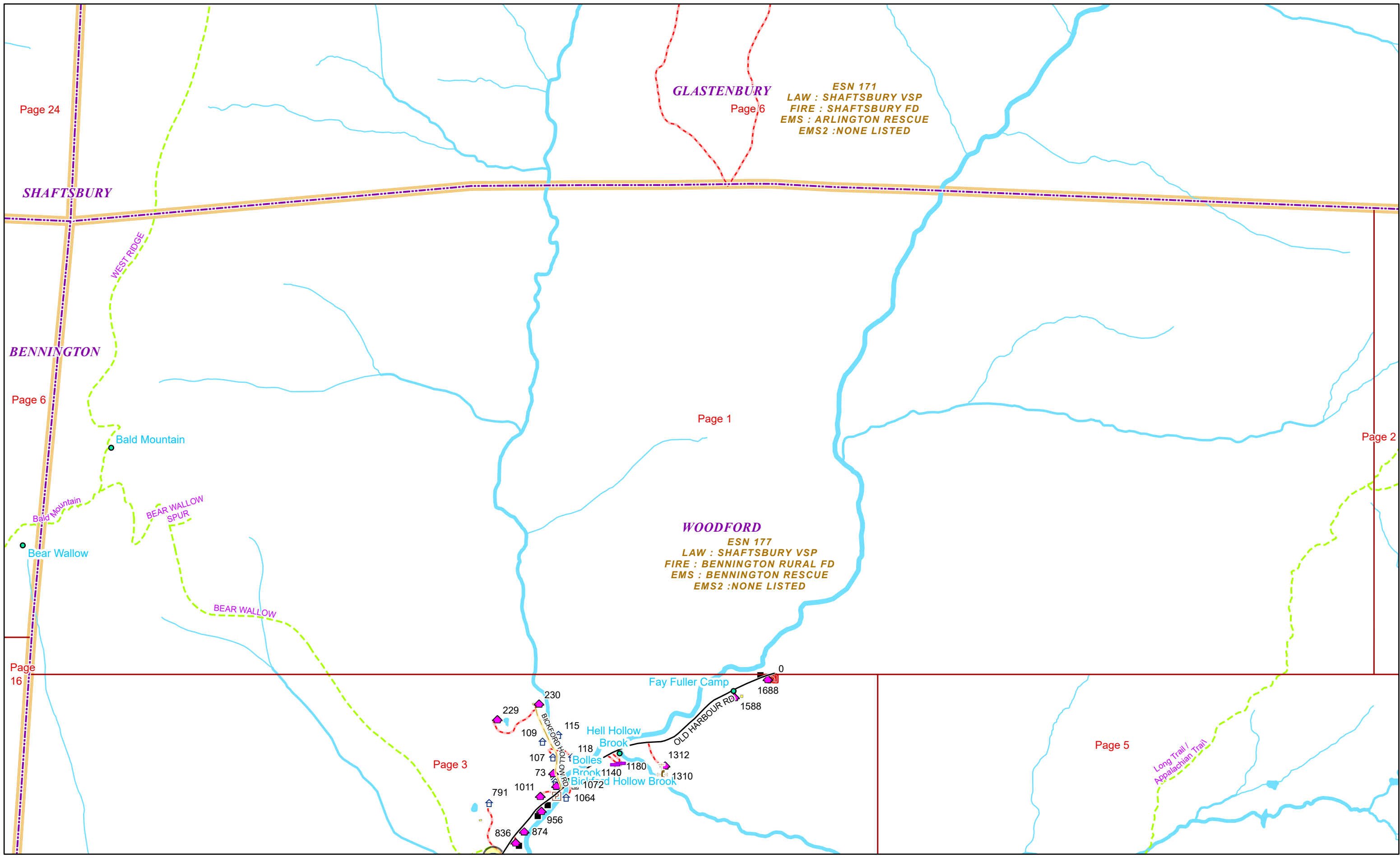
## Addressing Error

-  Orange - Duplicated Addressed Building
-  Yellow - Unnumbered Building

# WOODFORD Road Name Index

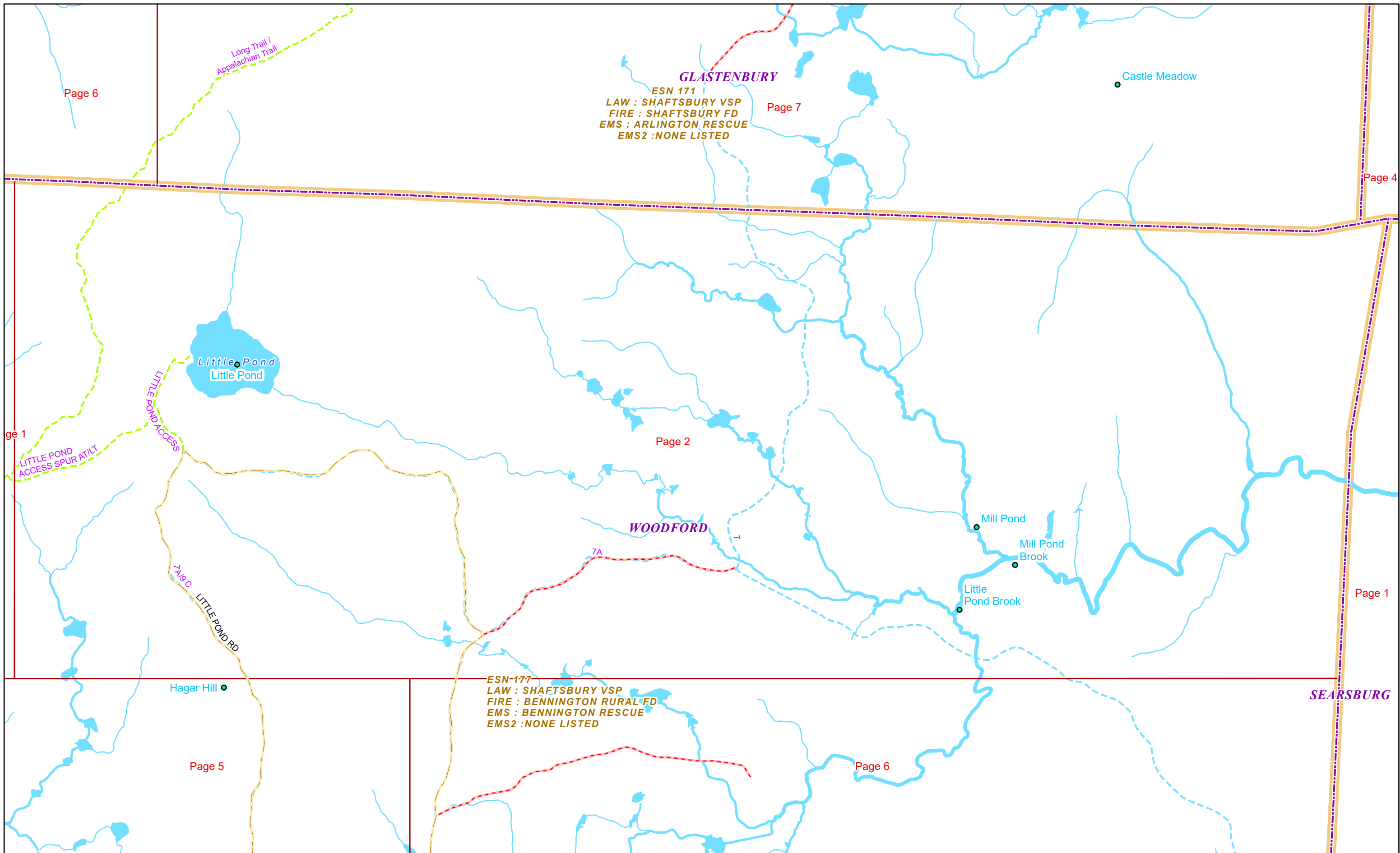
ROAD NAME	PAGE(S)
ABBY LN	8,9
BEACH RD	11
BICKFORD HOLLOW RD	3
BIRCH RD	11
BURGESS RD	13
CITY STREAM RD	9,13
CRESCENT LN	11
DOVE RD	10
DUNVILLE HOLLOW RD	13
ERBS WAY	9
EVERGREEN LN	10,11
GEORGE D AIKEN	12,14
WILDERNESS RD	
GORE RD	13
GREENWOOD DR	9
HICKORY RD	11
HILLSIDE RD	11
HONEYSUCKLE LN	11
LITTLE POND RD	2,5,6,10,11
MILLPOND RD	9
MOUNTAIN RD	11
NFH	6,12
NFR 273	9,13
NOTCH RD	7

ROAD NAME	PAGE(S)
OLD HARBOUR RD	1,3,4
PENNY LN	4
PENT RD	9
PROSPECT ACCESS	9
RED MILL CAMPGROUND RD	6,12
SIMON LN	11
STAGE COACH RD	2,13,14
STATE PARK RD	12
SYCAMORE RD	11
TALKING TREE LN	11
TOWN LINE RD	12
VT ROUTE 9	3,4,5,6,7,8,9,10,11,12
WOODFORD CITY RD	10



9/16/2024

**WOODFORD**



**GLASTENBURY**  
ESN 171  
LAW : SHAFTSBURY VSP  
FIRE : SHAFTSBURY FD  
EMS : ARLINGTON RESCUE  
EMS2 : NONE LISTED

**WOODFORD**  
ESN-177  
LAW : SHAFTSBURY VSP  
FIRE : BENNINGTON RURAL FD  
EMS : BENNINGTON RESCUE  
EMS2 : NONE LISTED

**SEARSBURG**



0 0.2 0.4 0.8 Miles

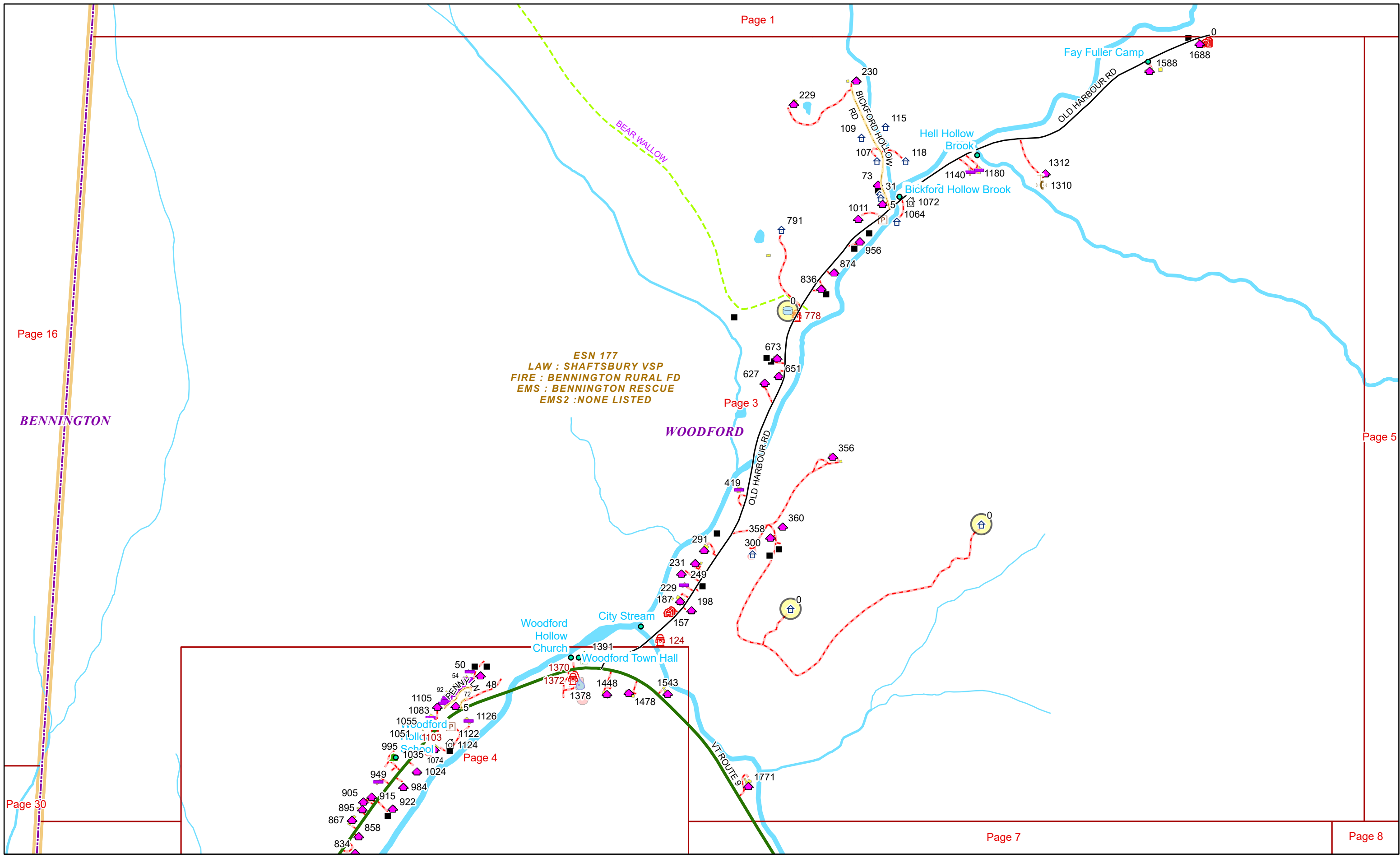
1 inch equals 1,167 feet

9/16/2024

**WOODFORD**

**Page: 2**





Page 16

BENNINGTON

Page 30

Page 1

Page 3

ESN 177  
LAW : SHAFTSBURY VSP  
FIRE : BENNINGTON RURAL FD  
EMS : BENNINGTON RESCUE  
EMS2 : NONE LISTED

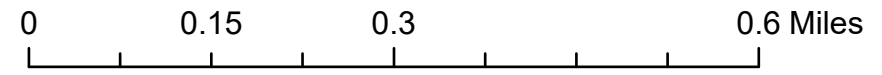
WOODFORD

Page 4

Page 7

Page 5

Page 8

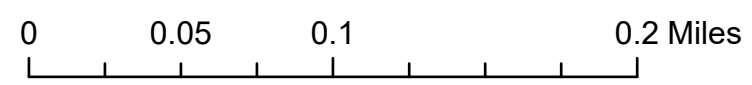
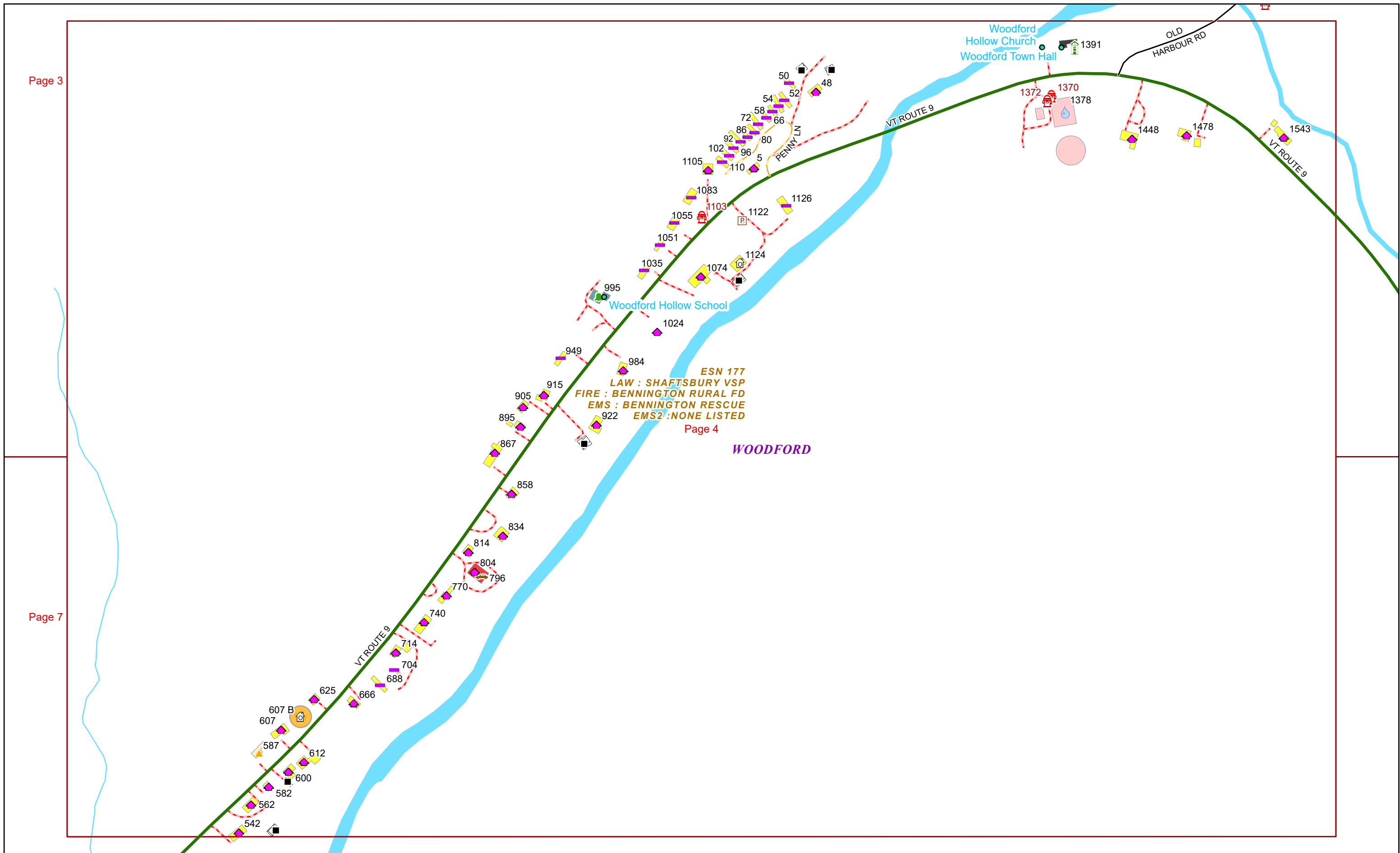


1 inch equals 833 feet

9/16/2024

**WOODFORD**

**Page: 3**



1 inch equals 333 feet

9/16/2024

**WOODFORD**




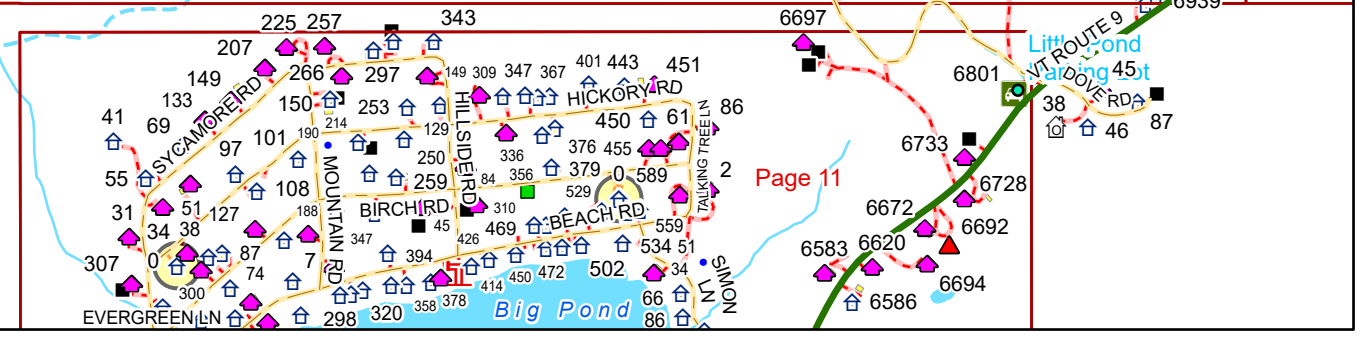
Hagar Hill ●

Long Trail /  
Appalachian Trail

**WOODFORD**

Maple Hill ●

ESN 177  
LAW : SHAFTSBURY VSP  
FIRE : BENNINGTON RURAL FD  
EMS : BENNINGTON RESCUE  
EMS2 : NONE LISTED



9/16/2024

**WOODFORD**

ESN-177  
LAW : SHAFTSBURY VSP  
FIRE : BENNINGTON RURAL FD  
EMS : BENNINGTON RESCUE  
EMS2 : NONE LISTED

# WOODFORD

Page 6

Red Mill Brook  
Camping Area

Red Mill  
Brook  
Campground

NFH

Billings Pond

Page 2

Red Mill  
Pond Brook

SEARSBURG

LITTLE POND  
RD

Pine Valley Parking  
Lot

VT ROUTE 9

STATE PARK RD

RED MILL CAMPGROUND RD

717AC

7A

7AF1

Secondary

545

543

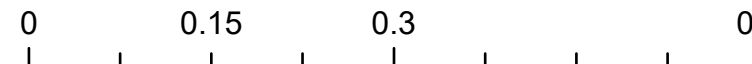
8263

8651

6939  
6923

Page 10

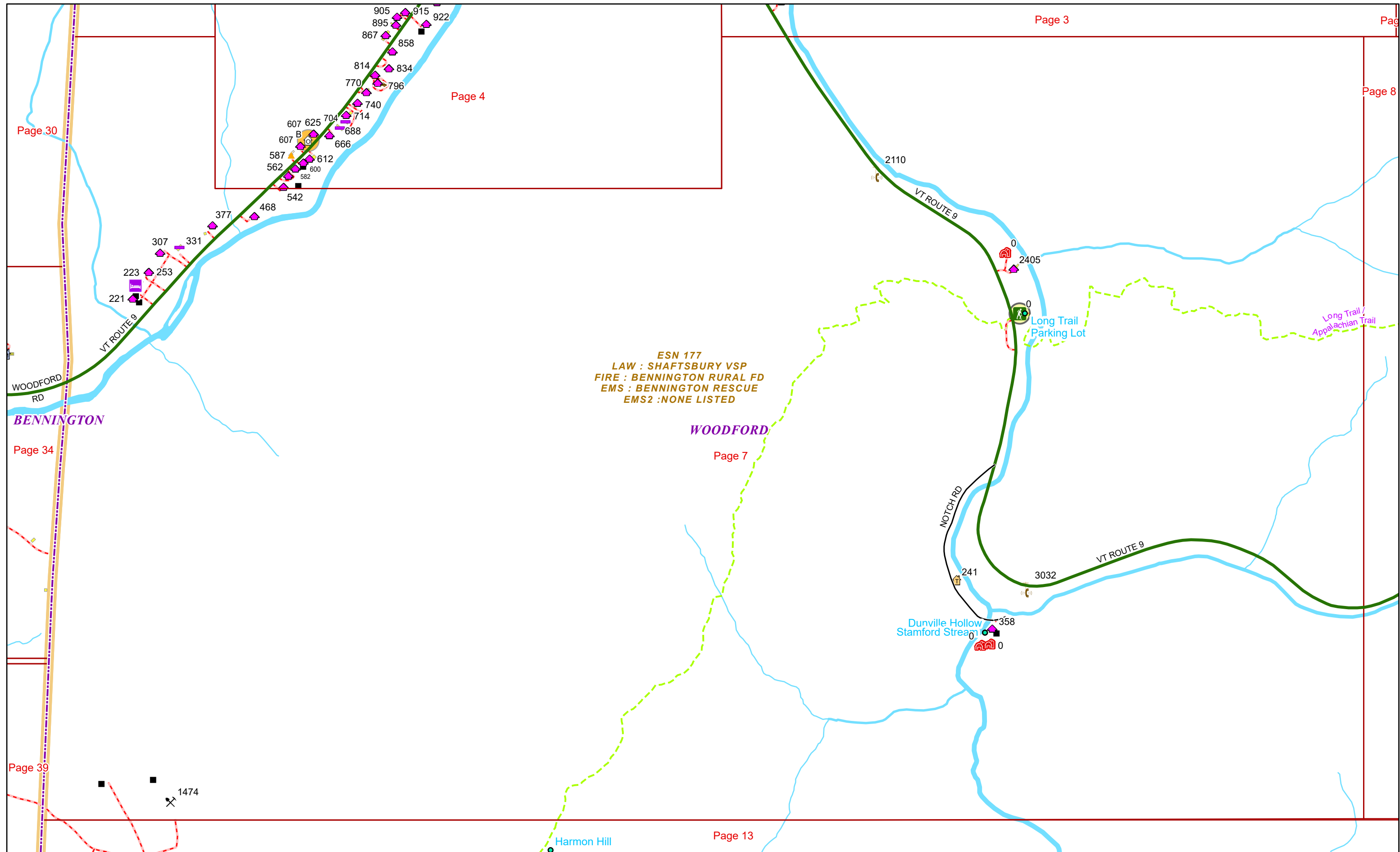
Page 12




1 inch equals 833 feet

9/16/2024

# WOODFORD



ESN 177  
LAW : SHAFTSBURY VSP  
FIRE : BENNINGTON RURAL FD  
EMS : BENNINGTON RESCUE  
EMS2 : NONE LISTED



9/16/2024

**WOODFORD**

**Page: 7**

ESN-177  
LAW : SHAFTSBURY VSP  
FIRE : BENNINGTON RURAL FD  
EMS : BENNINGTON RESCUE  
EMS2 : NONE LISTED

Melyville  
Nauheim Shelter

Long Trail /  
Appalachian Trail

WOODFORD

VT ROUTE 9

4009

4184

VT ROUTE 9

4763

4761

4904

4892

Beaver Pond Loop

Duke's Loop

X-Nas Tree

Loose Moose

CITY-STREAM RD

251

248

Woodpecker

Stiefen

Boomerang

217

237

204

246

243

250

311

443

Prospect Mountain  
Backcountry  
Alpine Trails

Prospect Mountain  
Winter Sports Ar

339

30

30

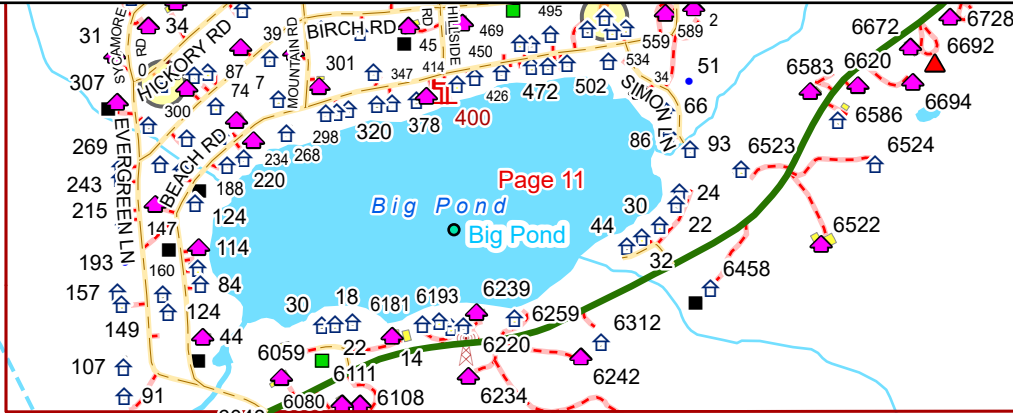
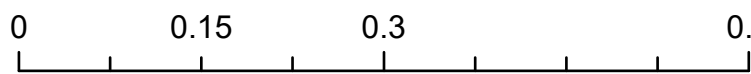
0.6 Miles


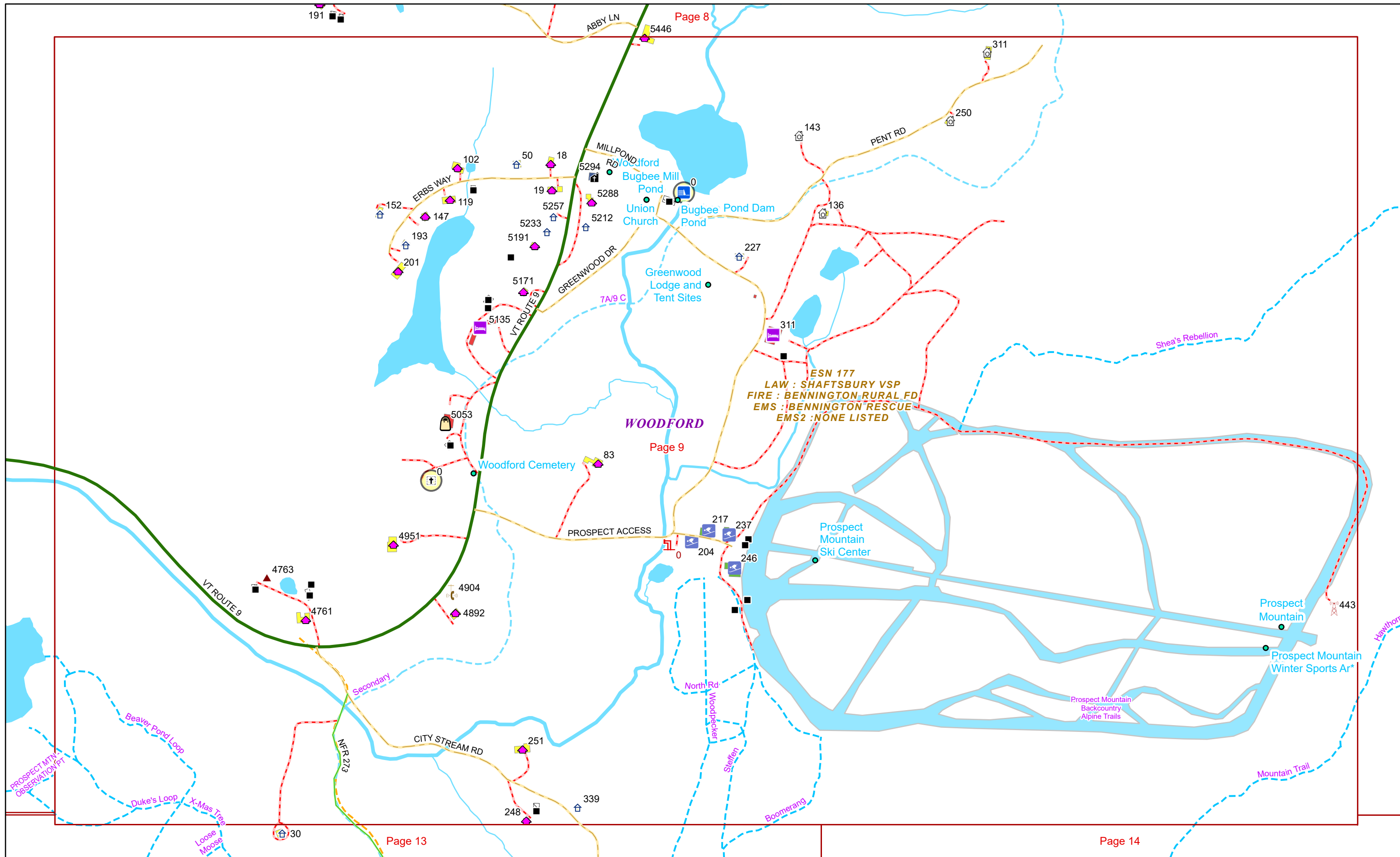
1 inch equals 833 feet

9/16/2024

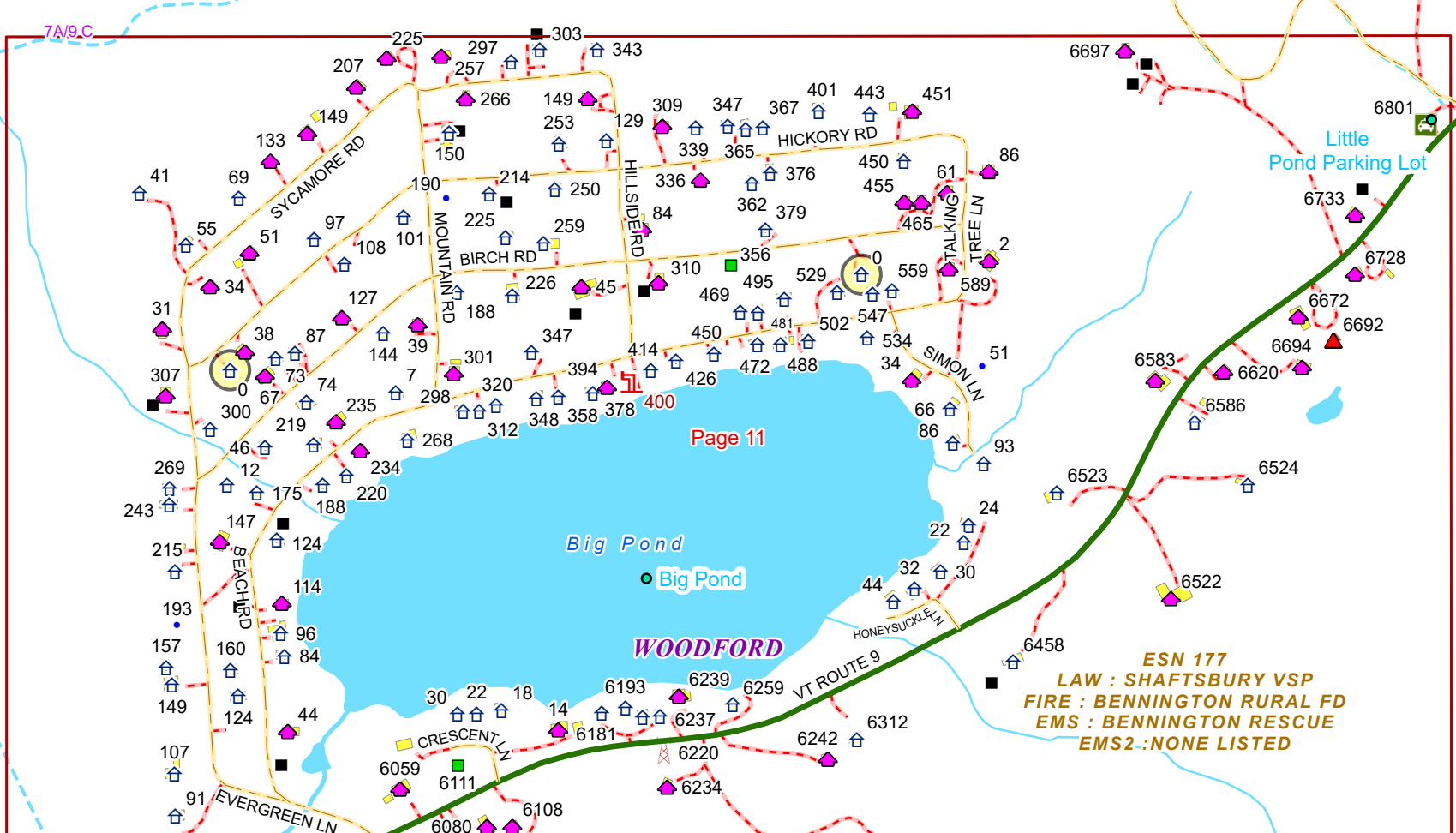
WOODFORD

Page: 8

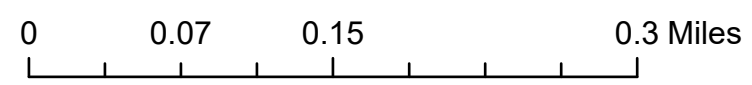








**ESN 177**  
**LAW : SHAFTSBURY VSP**  
**FIRE : BENNINGTON RURAL FD**  
**EMS : BENNINGTON RESCUE**  
**EMS2 : NONE LISTED**

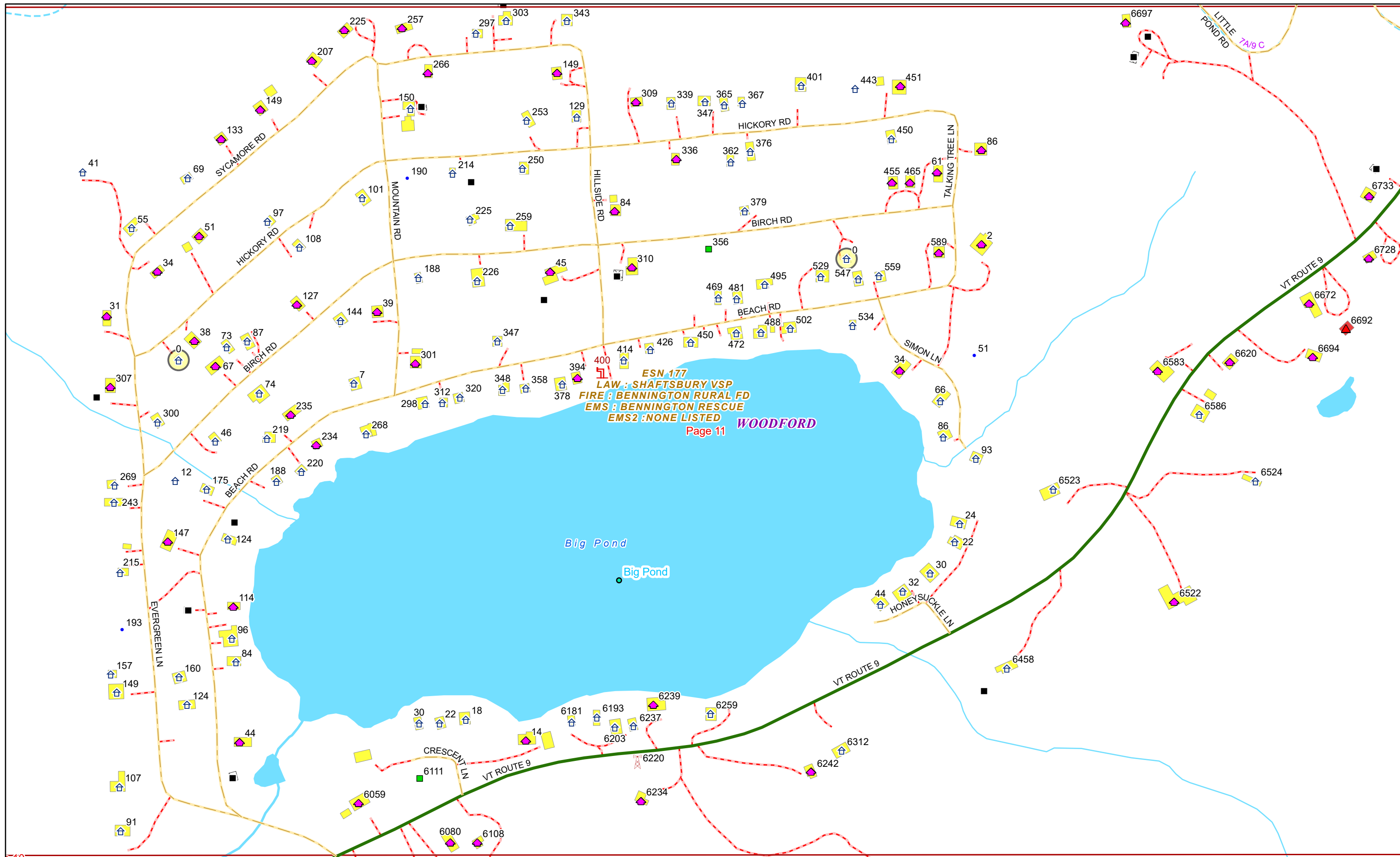


1 inch equals 500 feet

9/16/2024

**WOODFORD**



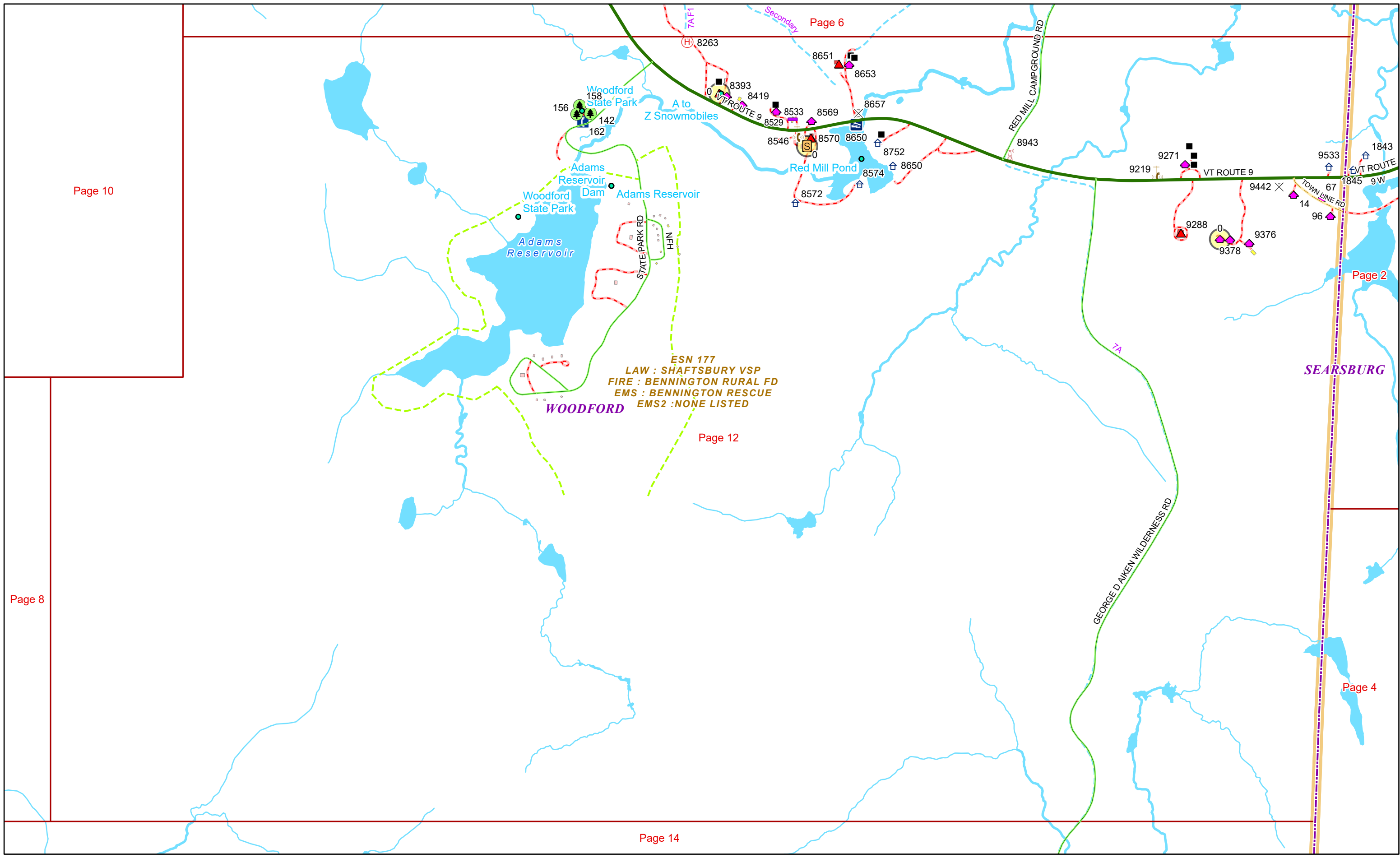


0 0.04 0.09 0.17 Miles 1 inch equals 250 feet

9/16/2024

**WOODFORD**

**Page: 11**

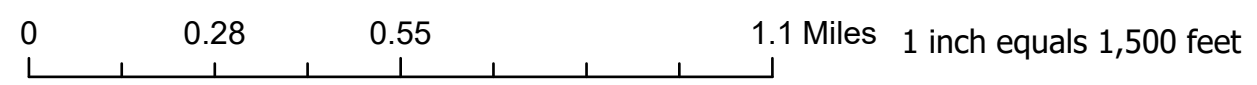
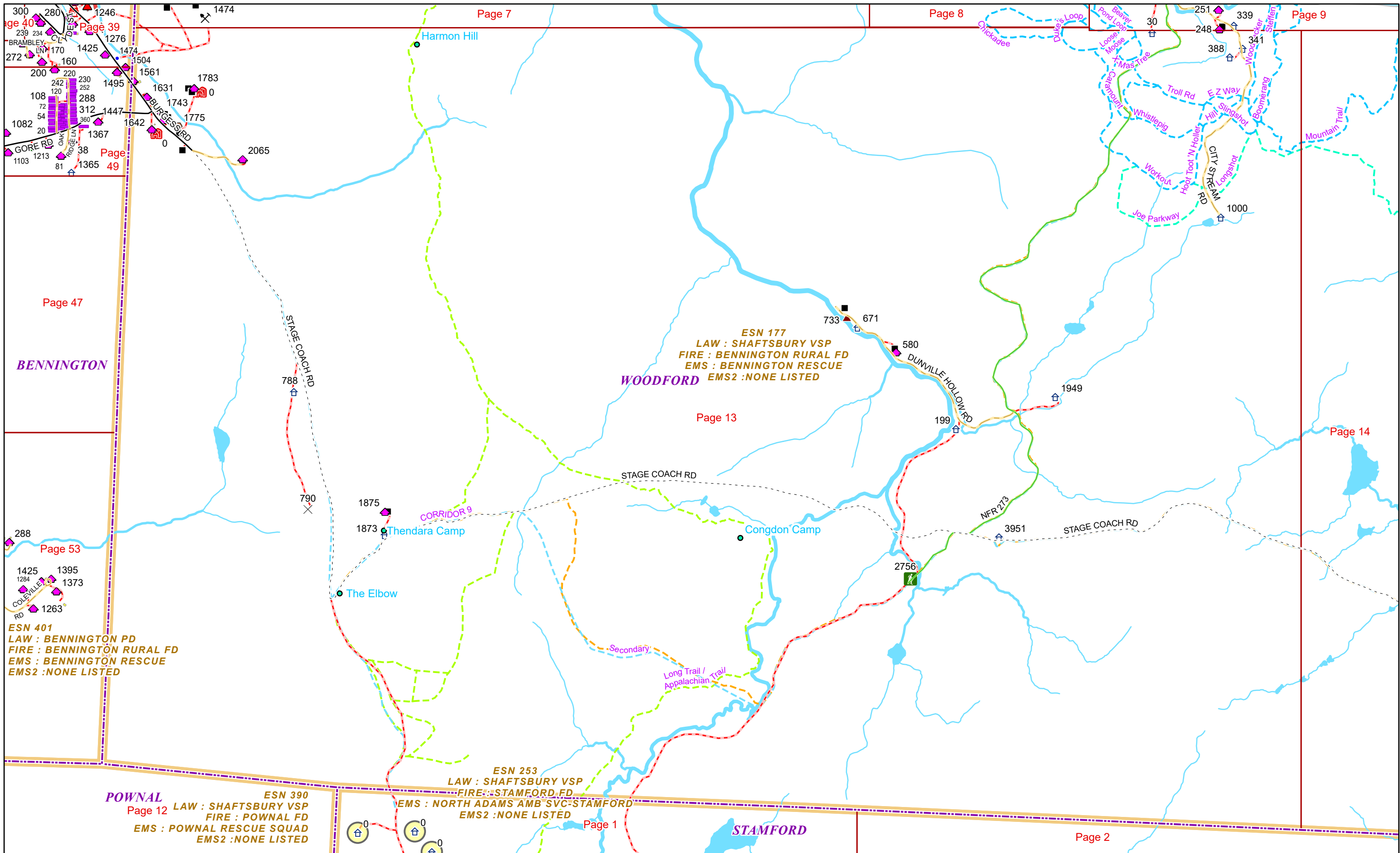


0 0.15 0.3 0.6 Miles 1 inch equals 833 feet

9/16/2024

**WOODFORD**

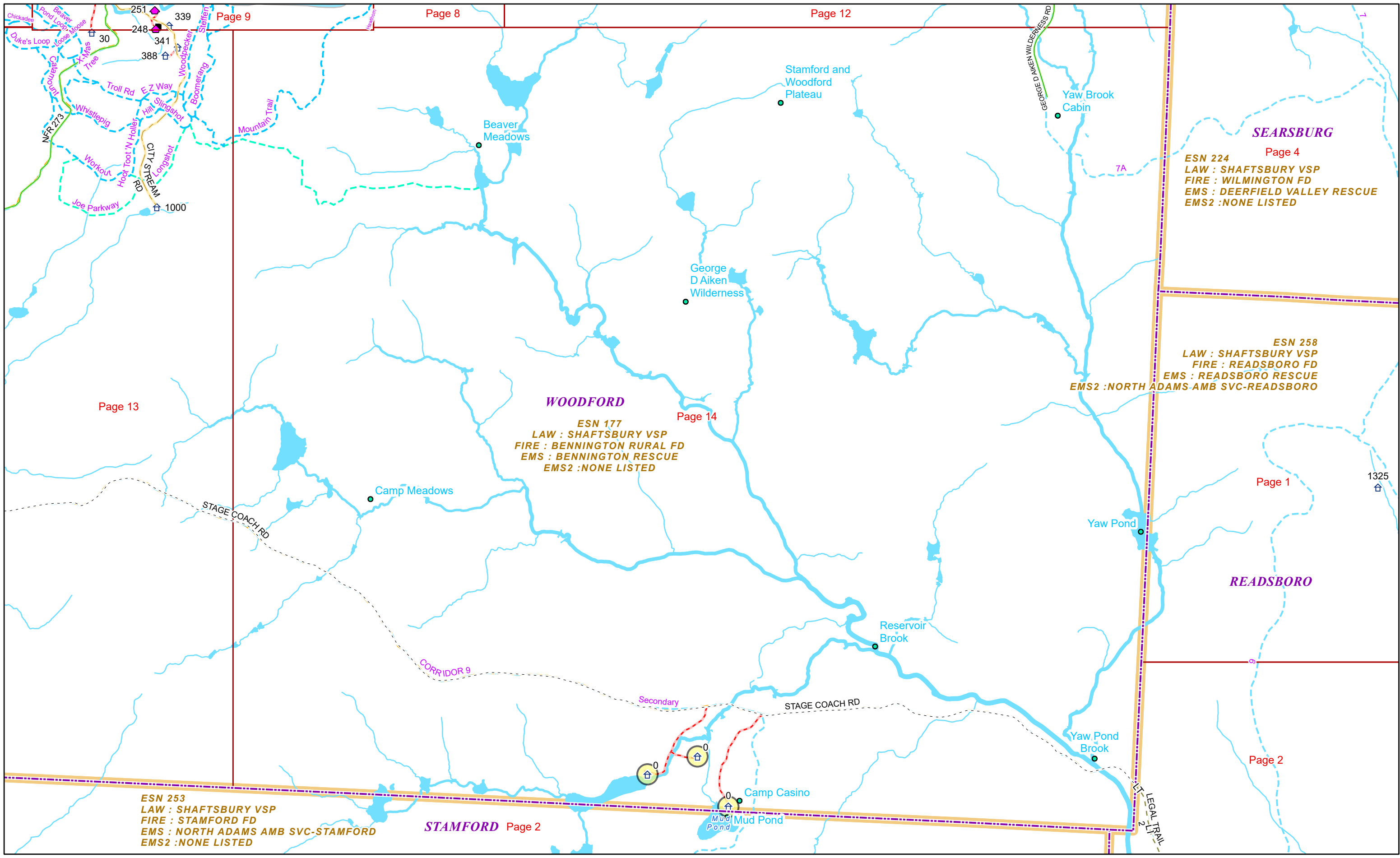
**Page: 12**



9/16/2024

**WOODFORD**

**Page: 13**



Page 8

Page 12

Page 9

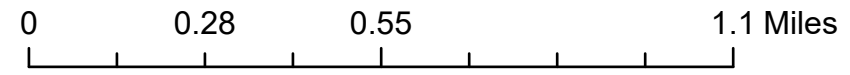
**SEARSBURG**  
 Page 4  
 ESN 224  
 LAW : SHAFTSBURY VSP  
 FIRE : WILMINGTON FD  
 EMS : DEERFIELD VALLEY RESCUE  
 EMS2 : NONE LISTED

**WOODFORD**  
 ESN 177  
 LAW : SHAFTSBURY VSP  
 FIRE : BENNINGTON RURAL FD  
 EMS : BENNINGTON RESCUE  
 EMS2 : NONE LISTED

ESN 258  
 LAW : SHAFTSBURY VSP  
 FIRE : READSBORO FD  
 EMS : READSBORO RESCUE  
 EMS2 : NORTH ADAMS-AMB SVC-READSBORO

ESN 253  
 LAW : SHAFTSBURY VSP  
 FIRE : STAMFORD FD  
 EMS : NORTH ADAMS AMB SVC-STAMFORD  
 EMS2 : NONE LISTED

**STAMFORD** Page 2



1 inch equals 1,583 feet

9/16/2024

**WOODFORD**

**Page: 14**