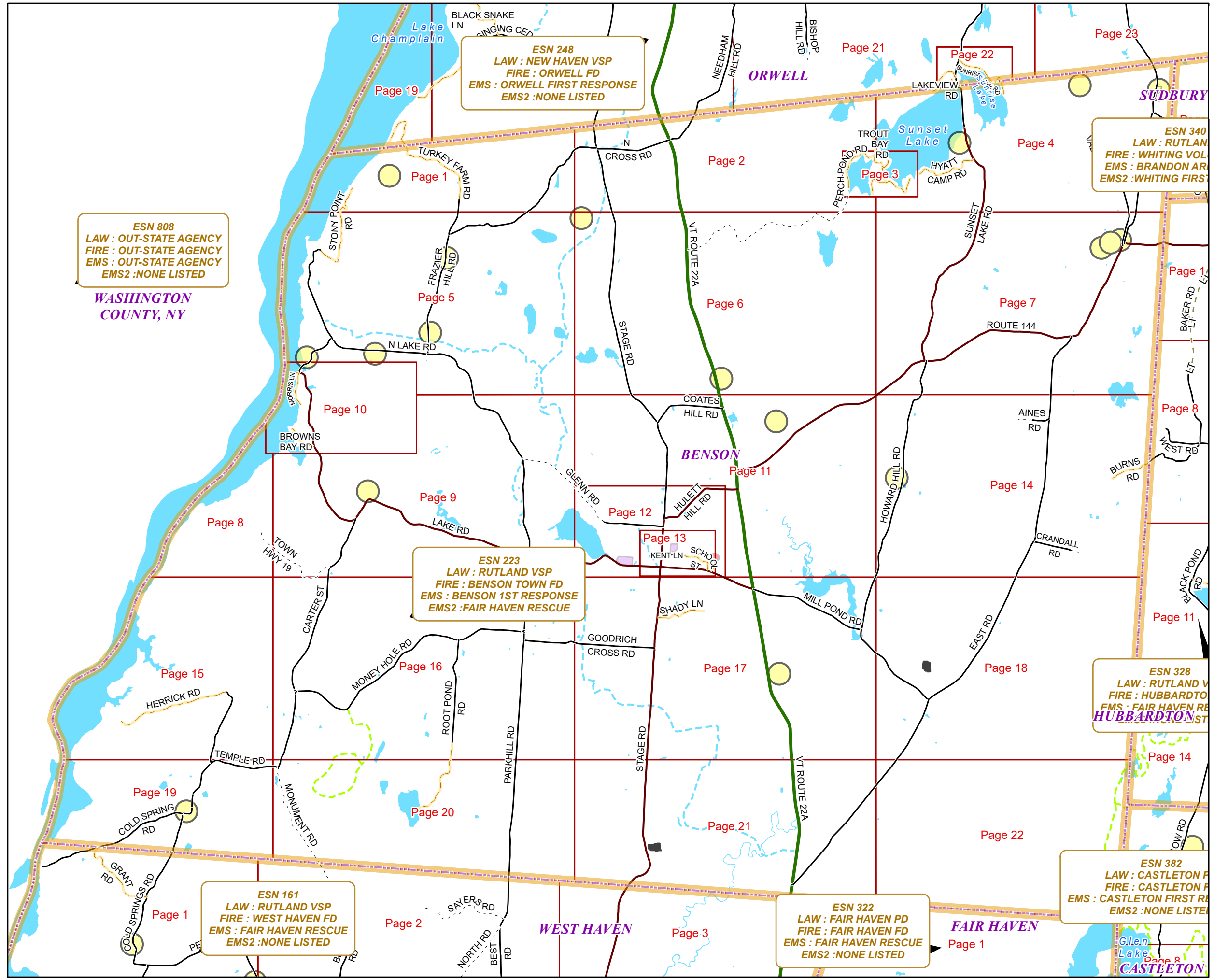


BENSON



ESN 340
LAW : RUTLAND
FIRE : WHITING VOL
EMS : BRANDON AR
EMS2 : WHITING FIRS

ESN 328
LAW : RUTLAND V
FIRE : HUBBARDTO
EMS : FAIR HAVEN RE
HUBBARDTON ST

ESN 382
LAW : CASTLETON P
FIRE : CASTLETON P
EMS : CASTLETON FIRS
EMS2 : NONE LISTE

ESN 808
LAW : OUT-STATE AGENCY
FIRE : OUT-STATE AGENCY
EMS : OUT-STATE AGENCY
EMS2 : NONE LISTED

WASHINGTON
COUNTY, NY

ESN 223
LAW : RUTLAND VSP
FIRE : BENSON TOWN FD
EMS : BENSON 1ST RESPONSE
EMS2 : FAIR HAVEN RESCUE

ESN 161
LAW : RUTLAND VSP
FIRE : WEST HAVEN FD
EMS : FAIR HAVEN RESCUE
EMS2 : NONE LISTED

ESN 322
LAW : FAIR HAVEN PD
FIRE : FAIR HAVEN FD
EMS : FAIR HAVEN RESCUE
EMS2 : NONE LISTED


E911 Mapbook with GIS Data
Use constraints: The 911 related data layers (Esites, Landmarks, Roads, Driveways, Footprints, Atlas Sheets, ESZ, etc.) were developed and designed for 911 purposes only. The user should understand that the nature of the 911 data layers means they are never complete. Each municipal government is responsible for maintenance of the 911 database. Other data (non-911 related) used in the Vermont 911 Mapbook is acquired from the Vermont Center for Geographic Information (VCGI) (vcgi.vermont.gov) and other Vermont organizations.

Disclaimer:
This Vermont 911 Mapbook and Public GIS data is for general reference only. Data layers that appear on the map may or may not be accurate, current, or otherwise reliable. The Enhanced 911 Board and the State of Vermont make no representations of any kind, including but not limited to the warranties of merchantability or fitness for a particular use, nor are any such warranties to be implied with respect to the GIS data and Mapbook.

For questions/updates, contact:
Vermont Enhanced 911 Board
6 Baldwin St – 2nd Floor
Montpelier VT 05633-7960

Phone: 802-828-4911
Email: e911.info@vermont.gov
Web site: e911.vermont.gov



























9/16/2024



























































Legend





























ESITES




























SITETYPE

-  **COMMERCIAL
-  **CULTURAL
-  **EDUCATIONAL
-  **GOVERNMENT
-  **INDUSTRIAL
-  **OTHER COMMERCIAL
-  **PUBLIC GATHERING
-  **UTILITY
-  ABANDONED
-  ACCESS POINT
-  ACCESSORY BARN
-  ACCESSORY BUILDING
-  AIR SUPPORT / MAINTENANCE FACILITY
-  AIR TRAFFIC CONTROL CENTER / COMMAND CENTER
-  AIRPORT TERMINAL
-  AMBULANCE SERVICE
-  AUDITORIUM / CONCERT HALL / THEATER / OPERA HOUSE
-  BANK
-  BOAT RAMP / DOCK
-  BORDER CROSSING
-  BORDER PATROL
-  BREWERY
-  BUS STATION / DISPATCH FACILITY
-  CAMP
-  CAMPGROUND
-  CEMETERY

-  CITY / TOWN HALL
-  COAST GUARD
-  COLLEGE / UNIVERSITY
-  COMMERCIAL CONSTRUCTION SERVICE
-  COMMERCIAL FARM
-  COMMERCIAL GARAGE
-  COMMERCIAL W/RESIDENCE
-  COMMUNICATION BOX
-  COMMUNICATION TOWER
-  COMMUNITY / RECREATION FACILITY
-  CONDOMINIUM
-  COURT HOUSE
-  CUSTOMS SERVICE
-  DAY CARE FACILITY
-  DEVELOPMENT SITE
-  EBS TOWER
-  EMERGENCY PHONE / CALLBOX
-  FAIR / EXHIBITION/ RODEO GROUNDS
-  FERRY TERMINAL / DISPATCH FACILITY
-  FIRE STATION
-  FISH FARM / HATCHERY
-  FITNESS FACILITY
-  FOOD DISTRIBUTION CENTER
-  GAS STATION
-  GATED W/BUILDING
-  GATED W/O BUILDING
-  GOLF COURSE
-  GRAVEL PIT / QUARRY / MINE

-  GREENHOUSE / NURSERY
-  GROCERY STORE
-  HARBOR / MARINA
-  HAZARDOUS MATERIALS FACILITY
-  HAZARDOUS STORAGE FACILITY
-  HEALTH CLINIC
-  HELIPAD / HELIPORT / HELISPOT
-  HISTORIC SITE / POINT OF INTEREST
-  HOSPITAL / MEDICAL CENTER
-  HOUSE OF WORSHIP
-  HYDROELECTRIC FACILITY
-  ICE ARENA
-  INSTITUTIONAL RESIDENCE / DORM / BARRACKS
-  LANDFILL
-  LAW ENFORCEMENT
-  LIBRARY
-  LODGING B&B / HOTEL / MOTEL / INN
-  LOOKOUT TOWER
-  LUMBER MILL / SAW MILL
-  MANUFACTURING FACILITY
-  MOBILE HOME
-  MORGUE
-  MULTI-FAMILY DWELLING
-  MUSEUM
-  NATIONAL GUARD /
-  NUCLEAR FACILITY
-  NURSING HOME / LONG TERM CARE
-  OFFICE BUILDING

-  OIL / GAS FACILITY
-  OTHER
-  OTHER RESIDENTIAL
-  OUTPATIENT CLINIC
-  PARK AND RIDE / COMMUTER
-  PHARMACY
-  PICNIC AREA
-  POST OFFICE
-  PRISON / CORRECTIONAL FACILITY
-  PRIVATE AND EXPRESS SHIPPING FACILITY
-  PSAP
-  PUBLIC BEACH
-  PUBLIC TELEPHONE
-  PUBLIC WATER SUPPLY INTAKE
-  PUBLIC WATER SUPPLY WELL
-  PUMP STATION
-  RACE TRACK / DRAGSTRIP
-  RAILROAD STATION
-  RESIDENTIAL FARM
-  REST STOP / ROADSIDE PARK
-  RESTAURANT
-  RETAIL FACILITY
-  RV HOOKUP
-  SCHOOL K / 12
-  SEASONAL HOME
-  SHOOTING RANGE
-  SINGLE FAMILY DWELLING
-  SKI AREA / ALPINE





-  SOLAR FACILITY
-  SPORTS ARENA /
-  STATE CAPITOL
-  STATE GARAGE
-  STATE GOVERNMENT FACILITY
-  STATE PARK
-  STORAGE UNITS
-  SUBSTATION
-  SUGARHOUSE
-  TEMPORARY STRUCTURE
-  TOWN GARAGE
-  TOWN OFFICE
-  TRAILHEAD
-  TRANSFER STATION
-  UNKNOWN
-  US FOREST FACILITY
-  US GOVERNMENT FACILITY
-  UTILITY POLE W/PHONE
-  VETERINARY HOSPITAL / CLINIC
-  VISITOR / INFORMATION CENTER
-  WAREHOUSE
-  WASTE / BIOMASS FACILITY
-  WASTEWATER TREATMENT PLANT
-  WATER TANK
-  WATER TOWER
-  WIND FACILITY / WIND TOWER
-  YOUTH CAMP

Legend

Roads

-  Interstate Highway
-  US Highway
-  State Highway
-  Town Highway Class 1
-  Town Highway Class 2
-  Town Highway Class 3
-  Town Highway Class 4
-  Private
-  Driveway
-  Discontinued Road
-  Legal Trail
-  Ferry
-  Military - no public access
-  National Forest Highway
-  State Forest Highway
-  Proposed
-  Rivers
-  Driveways
- 

Hydrants

-  Drafting Site
-  Dry Hydrant
-  Municipal Hydrant
-  Pressurized Hydrant

Townline





Emergency Service Zones



FootPrints

-  Airport
-  Solar Field
-  Alpine Trail Easiest
-  Alpine Trail Intermediate
-  Alpine Trail Advanced
-  Alpine Trail Expert
-  Alpine Glade Marked
-  Alpine Glade Not Marked
-  Building
-  Farm
-  Golf Course
-  Quarry
-  Park
-  Shopping Center
-  Stadium/Arena
-  Other

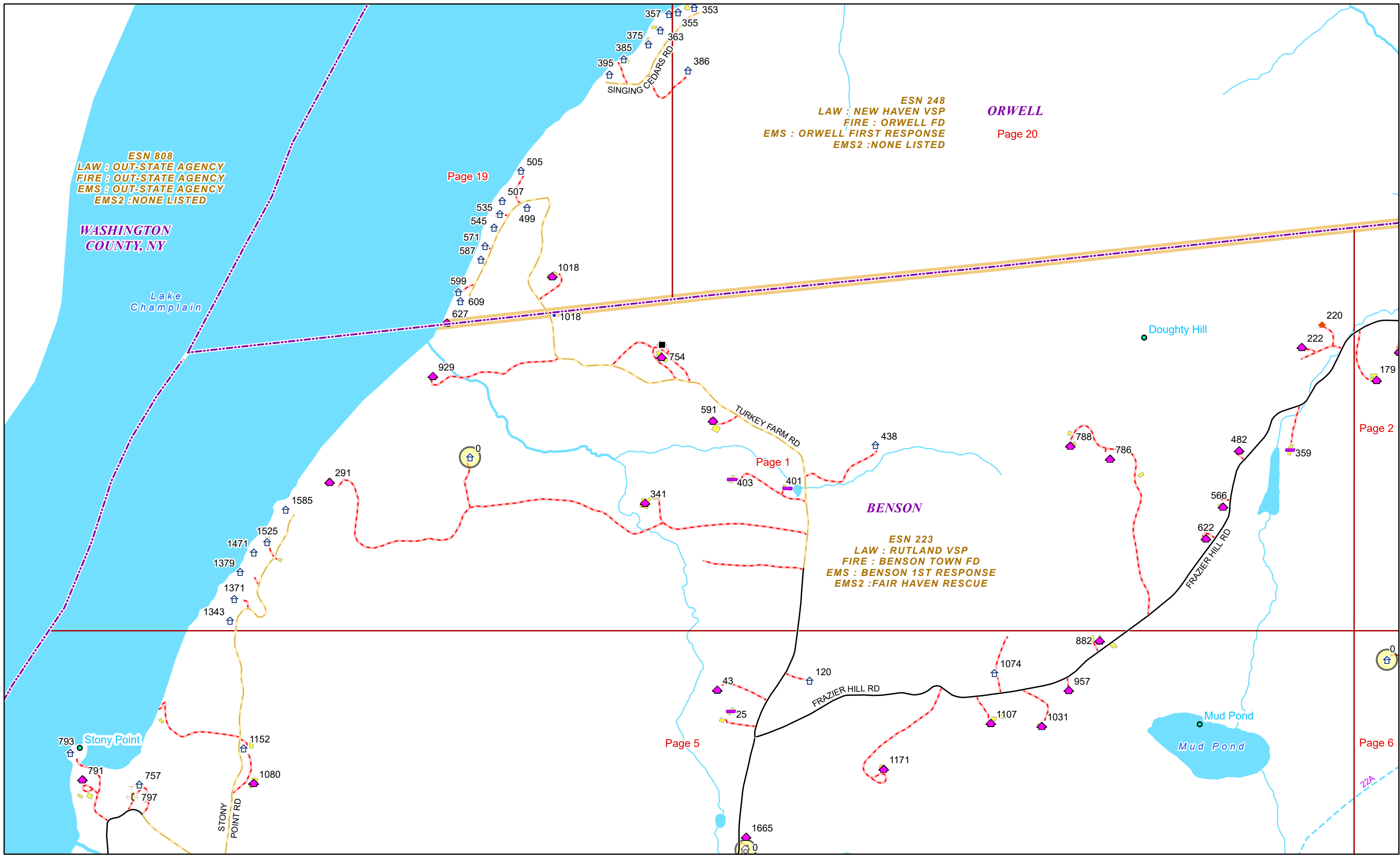
Addressing Error

-  Orange - Duplicated Addressed Building
-  Yellow - Unnumbered Building

BENSON Road Name Index

ROAD NAME	PAGE(S)
AINES RD	14
BAY VIEW DR	3
BOWEN LN	13
BROWNS BAY RD	10
BURNS RD	8,14
CARTER ST	9,16,20
COATES HILL RD	11
COLD SPRING RD	1,19
CRANDALL RD	14
EAST RD	7,14,18,21,22
FRAZIER HILL RD	1,2,5
GLENN RD	9,12
GOODRICH CROSS RD	16,17
HERRICK RD	15,19
HOWARD HILL RD	7,11,14,17
HULETT HILL RD	11,12
HYATT CAMP RD	4
KENT LN	13
LAKE RD	9,10,12,13,17
LAKEVIEW RD	4,21
LEDGE RD	4,7
LORIEN LN	3
LOWER PERCH POND RD	3
MILL POND RD	17,18

ROAD NAME	PAGE(S)
MONEY HOLE RD	16
MONUMENT RD	20
MORRIS LN	10
N CROSS RD	2
N LAKE RD	5,9,10
NEEDHAM HILL RD	2
PARKHILL RD	9,16,20
PERCH POND RD	2,3,6
PLEASANT VALLEY RD	4,7
ROOT POND RD	16,20
ROUTE 144	1,7,11,14
SCHOOL ST	13
SHADY LN	17
STAGE RD	2,3,6,11,12,13,17,21
STONY POINT RD	1,5
SUNRISE LAKE RD	4
SUNSET LAKE RD	4,7
TEMPLE RD	1,19,20
TOWN HWY 19	8,9,16
TROUT BAY RD	2,3
TURKEY FARM RD	1,5,19
VT ROUTE 22A	2,6,11,17,20,21
YOUNG RD	4,23



ESN 808
 LAW : OUT-STATE AGENCY
 FIRE : OUT-STATE AGENCY
 EMS : OUT-STATE AGENCY
 EMS2 : NONE LISTED

WASHINGTON COUNTY, NY

Lake Champlain

ESN 248
 LAW : NEW HAVEN VSP
 FIRE : ORWELL FD
 EMS : ORWELL FIRST RESPONSE
 EMS2 : NONE LISTED

ORWELL
 Page 20

Page 19

Page 1

Page 2

BENSON


ESN 223
 LAW : RUTLAND VSP
 FIRE : BENSON TOWN FD
 EMS : BENSON 1ST RESPONSE
 EMS2 : FAIR HAVEN RESCUE

Page 5

Page 6

Mud Pond

Stony Point


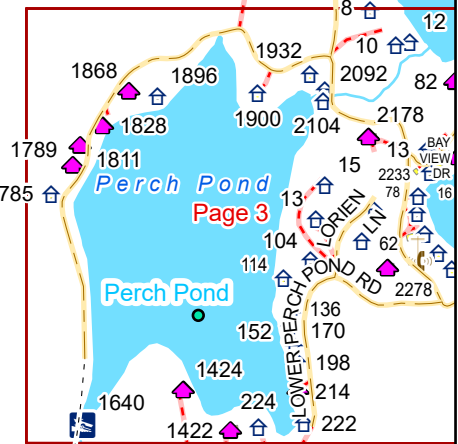
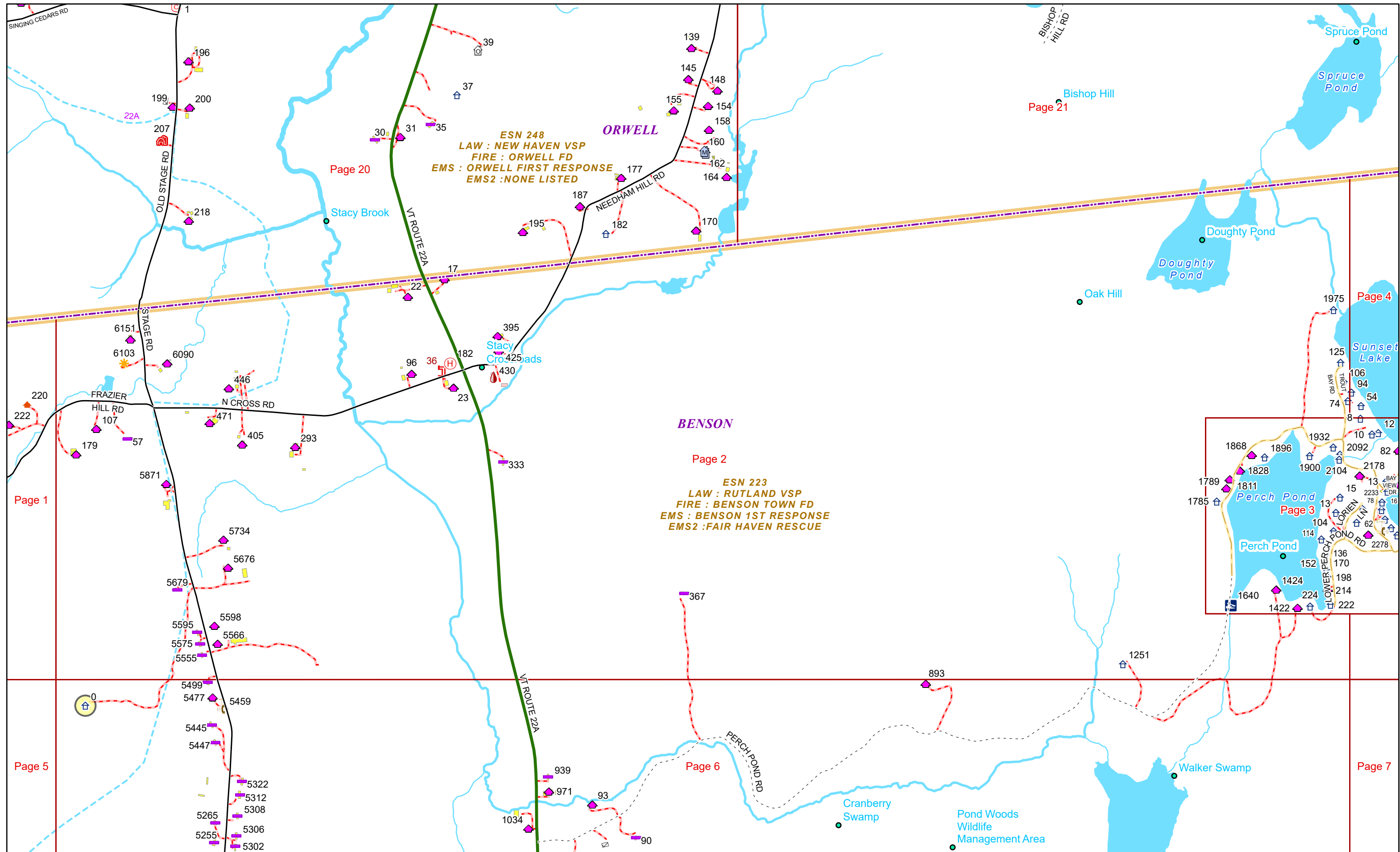


1 inch equals 750 feet

9/16/2024

BENSON

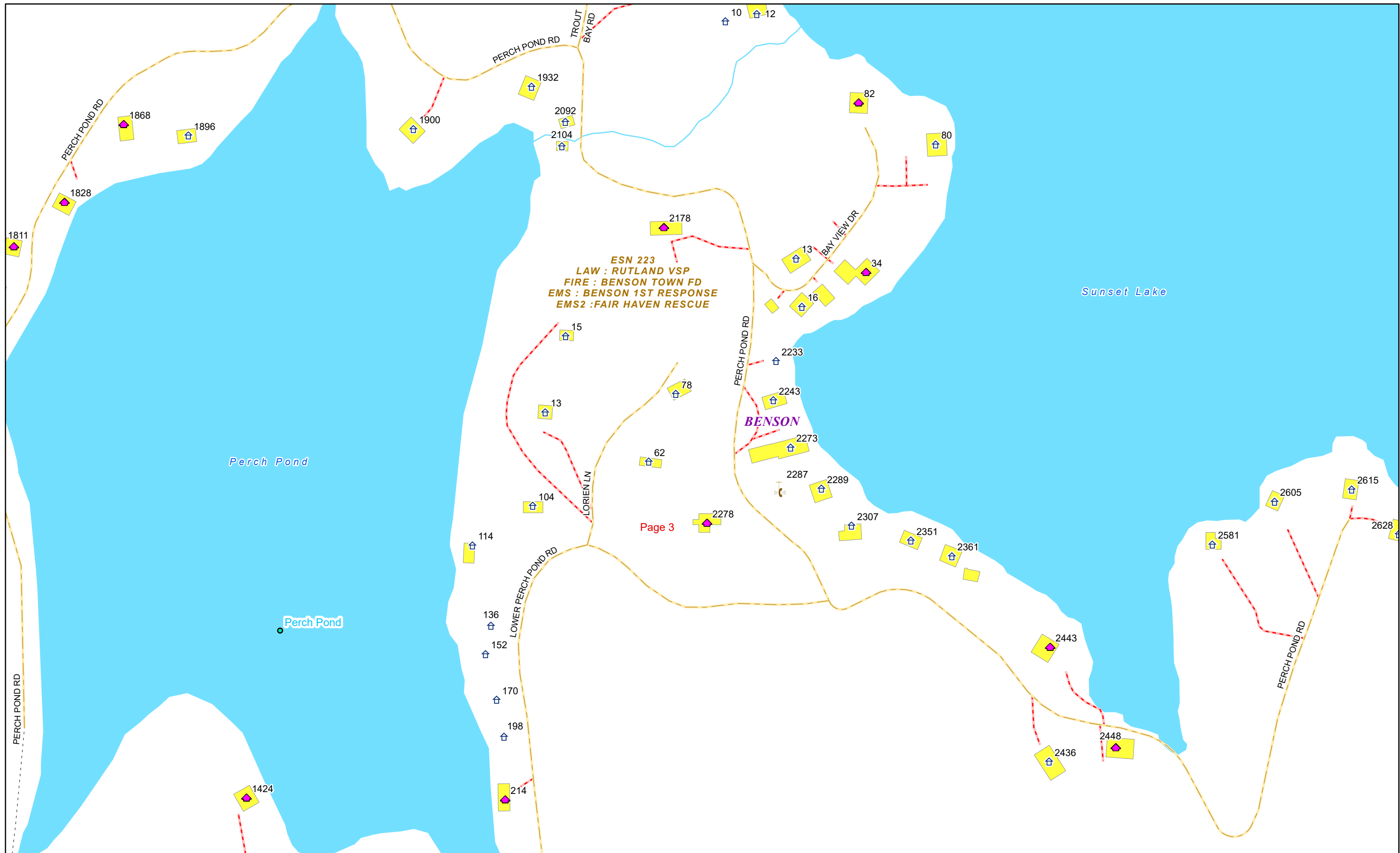
Page: 1



9/16/2024

BENSON


Page: 2



ESN 223
 LAW : RUTLAND VSP
 FIRE : BENSON TOWN FD
 EMS : BENSON 1ST RESPONSE
 EMS2 : FAIR HAVEN RESCUE

Page 3

BENSON

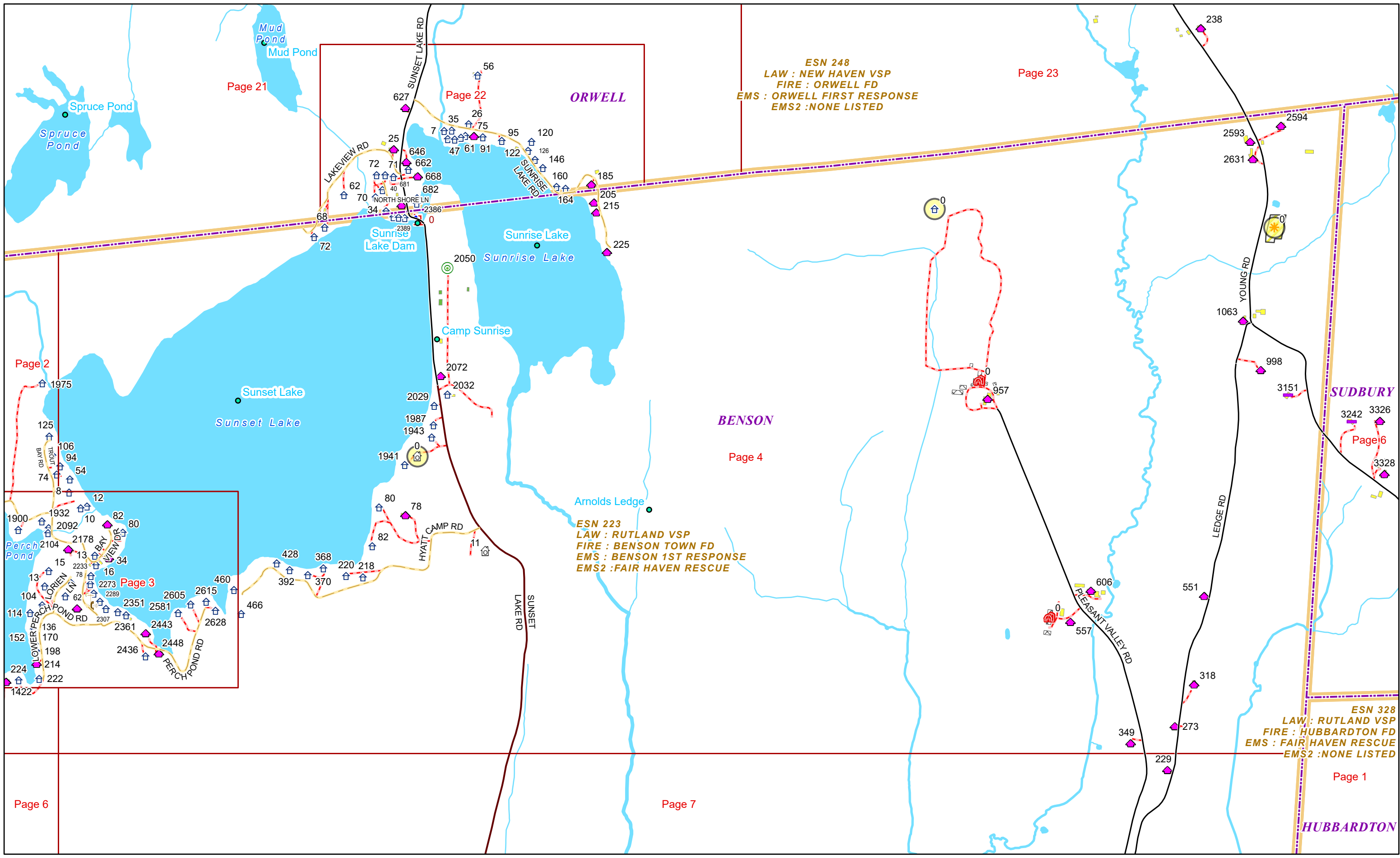


1 inch equals 167 feet

9/16/2024

BENSON

Page: 3



Page 21

Page 22

Page 23

Page 2

Page 3

Page 6

ESN 248
 LAW : NEW HAVEN VSP
 FIRE : ORWELL FD
 EMS : ORWELL FIRST RESPONSE
 EMS2 : NONE LISTED

BENSON

Page 4

ESN 223
 LAW : RUTLAND VSP
 FIRE : BENSON TOWN FD
 EMS : BENSON 1ST RESPONSE
 EMS2 : FAIR HAVEN RESCUE


SUDBURY

Page 6

ESN 328
 LAW : RUTLAND VSP
 FIRE : HUBBARDTON FD
 EMS : FAIR HAVEN RESCUE
 EMS2 : NONE LISTED

Page 1

HUBBARDTON



9/16/2024

BENSON

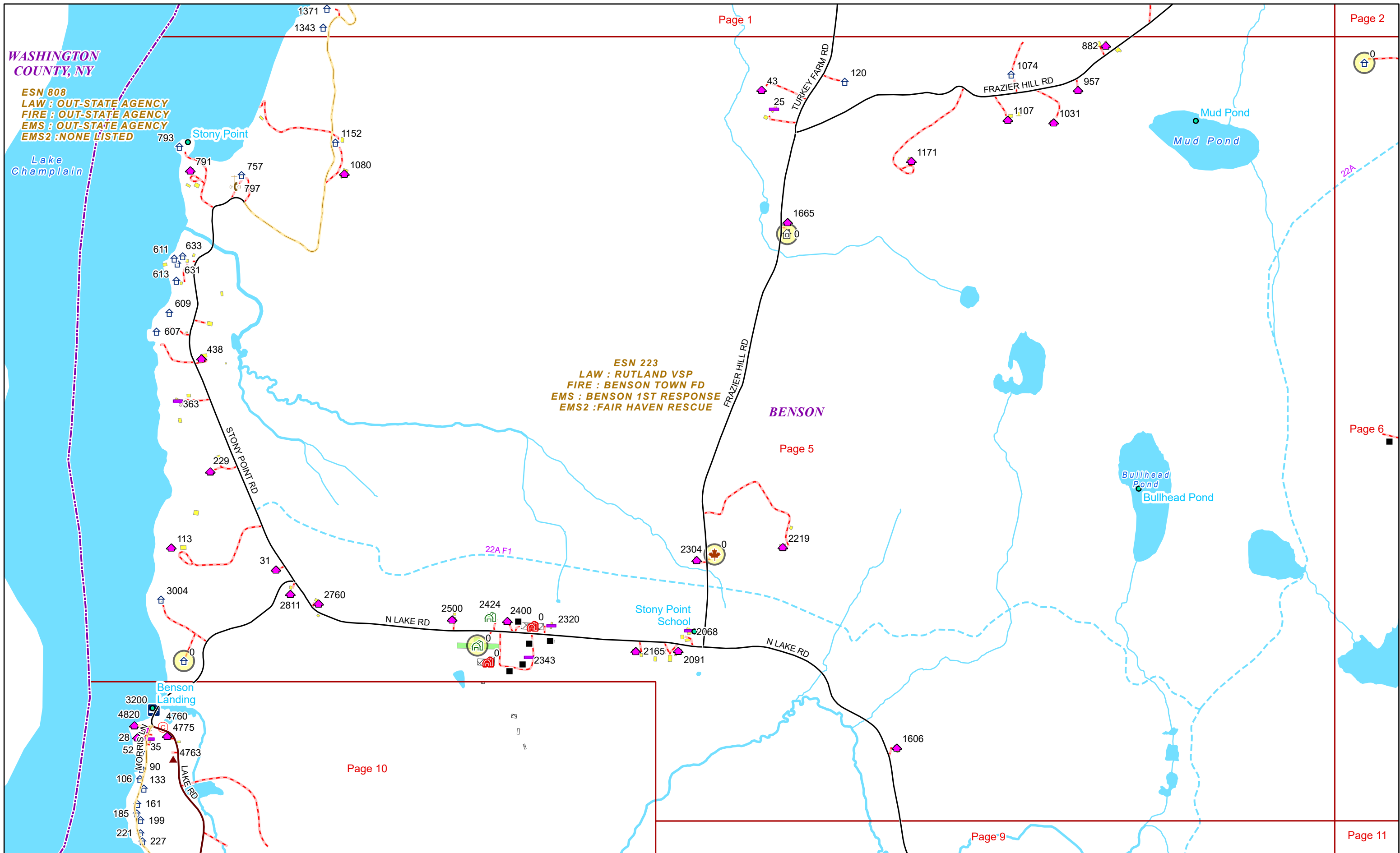
Page: 4

WASHINGTON COUNTY, NY

ESN 808
LAW : OUT-STATE AGENCY
FIRE : OUT-STATE AGENCY
EMS : OUT-STATE AGENCY
EMS2 : NONE LISTED

ESN 223
LAW : RUTLAND VSP
FIRE : BENSON TOWN FD
EMS : BENSON 1ST RESPONSE
EMS2 : FAIR HAVEN RESCUE

BENSON



Page 1

Page 2

Page 5

Page 6

Page 10

Page 9

Page 11

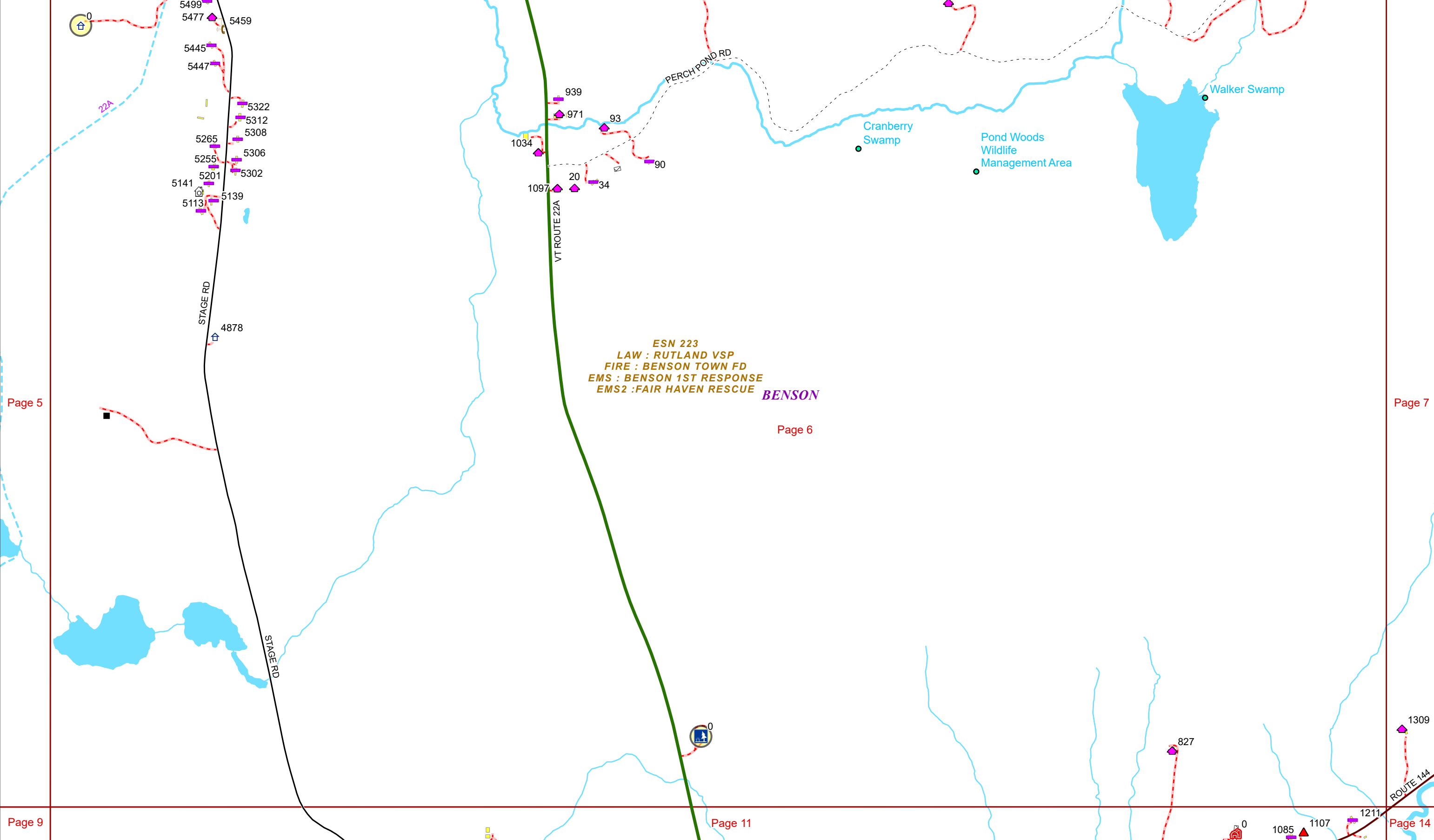


0 0.15 0.3 0.6 Miles 1 inch equals 833 feet

9/16/2024

BENSON


Page: 5



ESN 223
 LAW : RUTLAND VSP
 FIRE : BENSON TOWN FD
 EMS : BENSON 1ST RESPONSE
 EMS2 : FAIR HAVEN RESCUE

BENSON

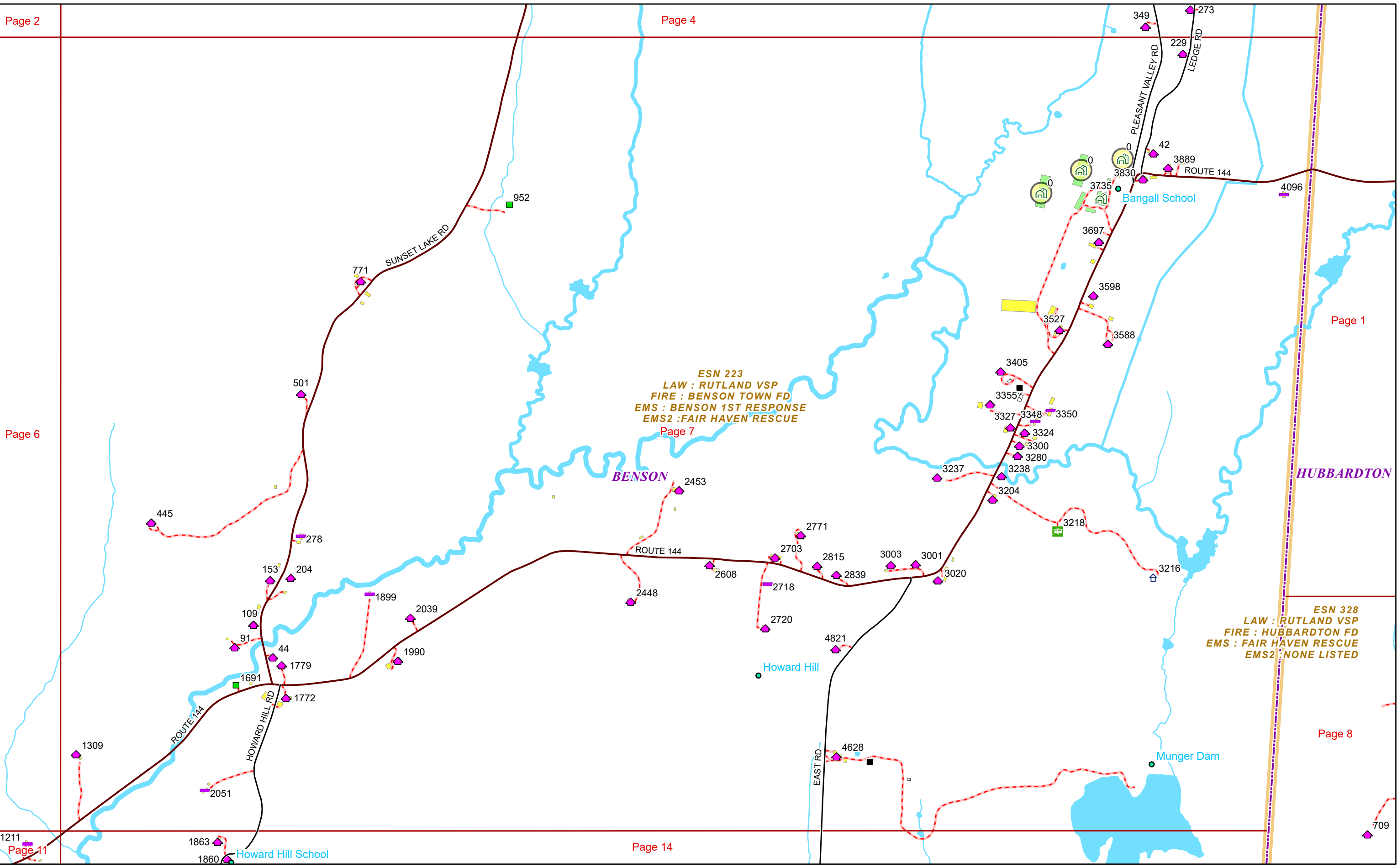
Page 6



9/16/2024

BENSON

Page: 6



0 0.15 0.3 0.6 Miles 1 inch equals 833 feet

9/16/2024

BENSON

ESN 808
LAW : OUT-STATE AGENCY
FIRE : OUT-STATE AGENCY
EMS : OUT-STATE AGENCY
EMS2 : NONE LISTED
**WASHINGTON
COUNTY, NY**

Lake Champlain

BENSON

Page 8

ESN 223
LAW : RUTLAND VSP
FIRE : BENSON TOWN FD
EMS : BENSON 1ST RESPONSE
EMS2 : FAIR HAVEN RESCUE

Page 10

BROWNS BAY RD

212

4029

3837

Page 9

LAKE RD

TOWN HWY 19

460

CARTER ST



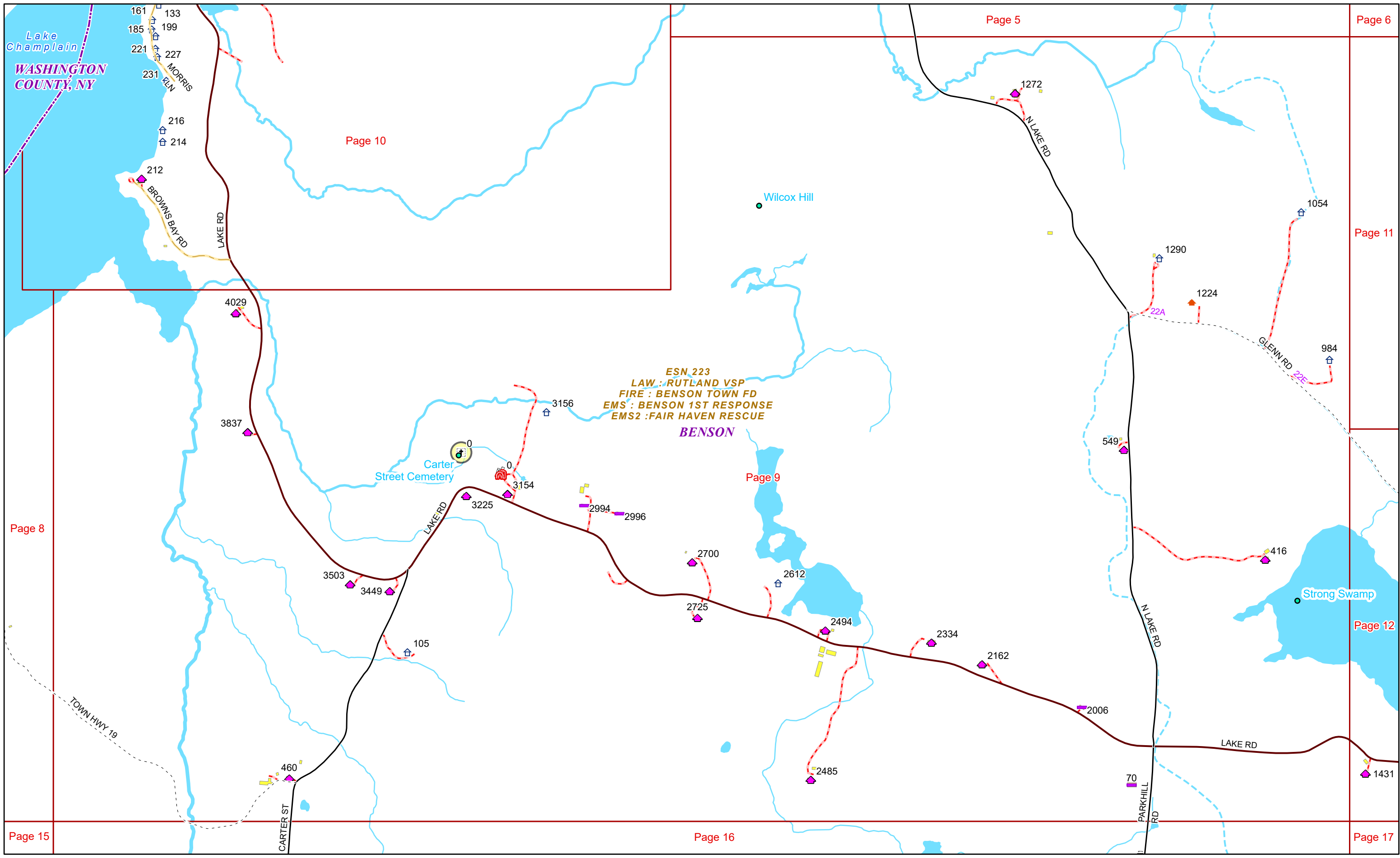
0 0.1 0.2 0.4 Miles

1 inch equals 667 feet


9/16/2024

BENSON

Page: 8



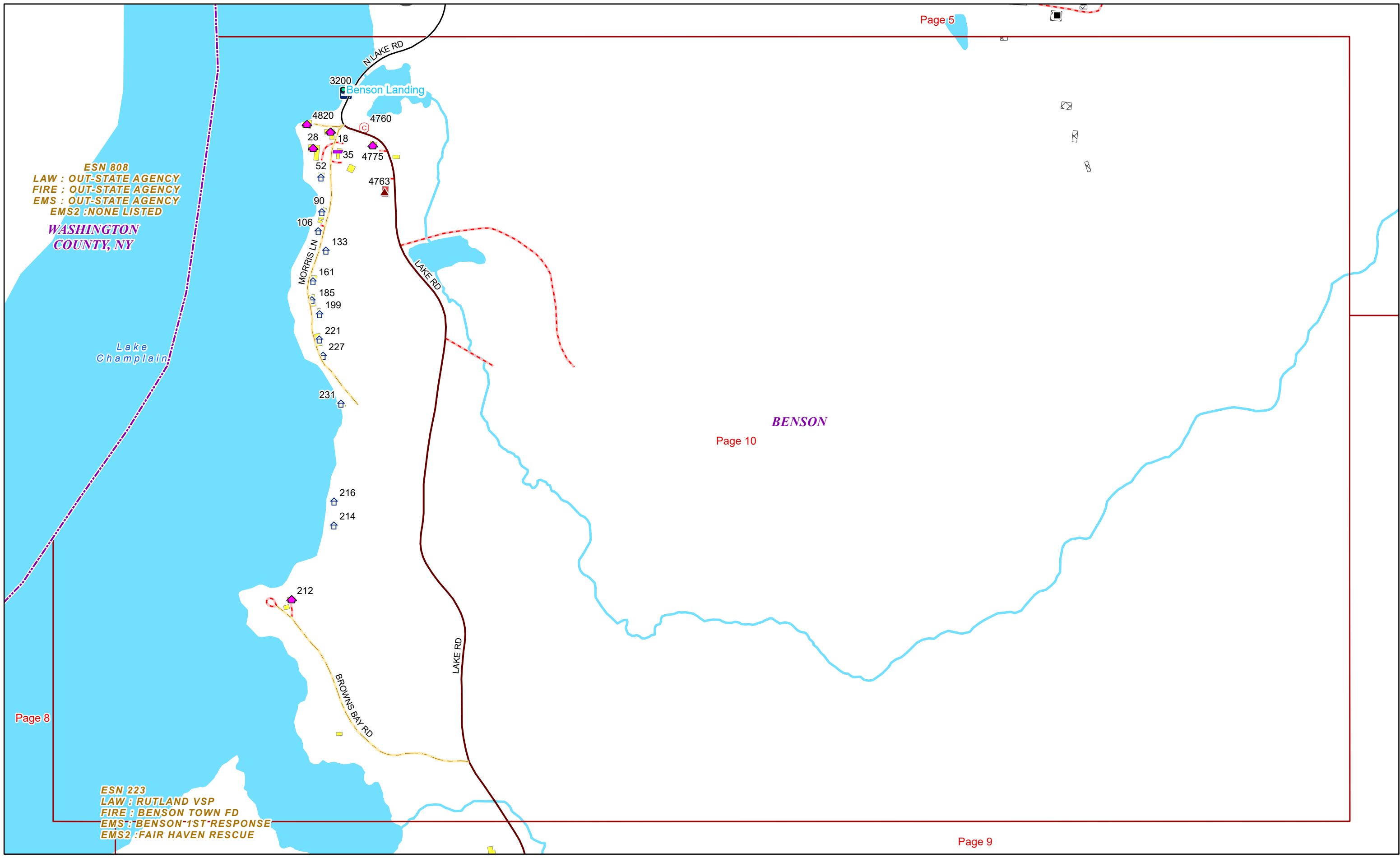
ESN 223
LAW : RUTLAND VSP
FIRE : BENSON TOWN FD
EMS : BENSON 1ST RESPONSE
EMS2 : FAIR HAVEN RESCUE
BENSON



9/16/2024

BENSON

Page: 9

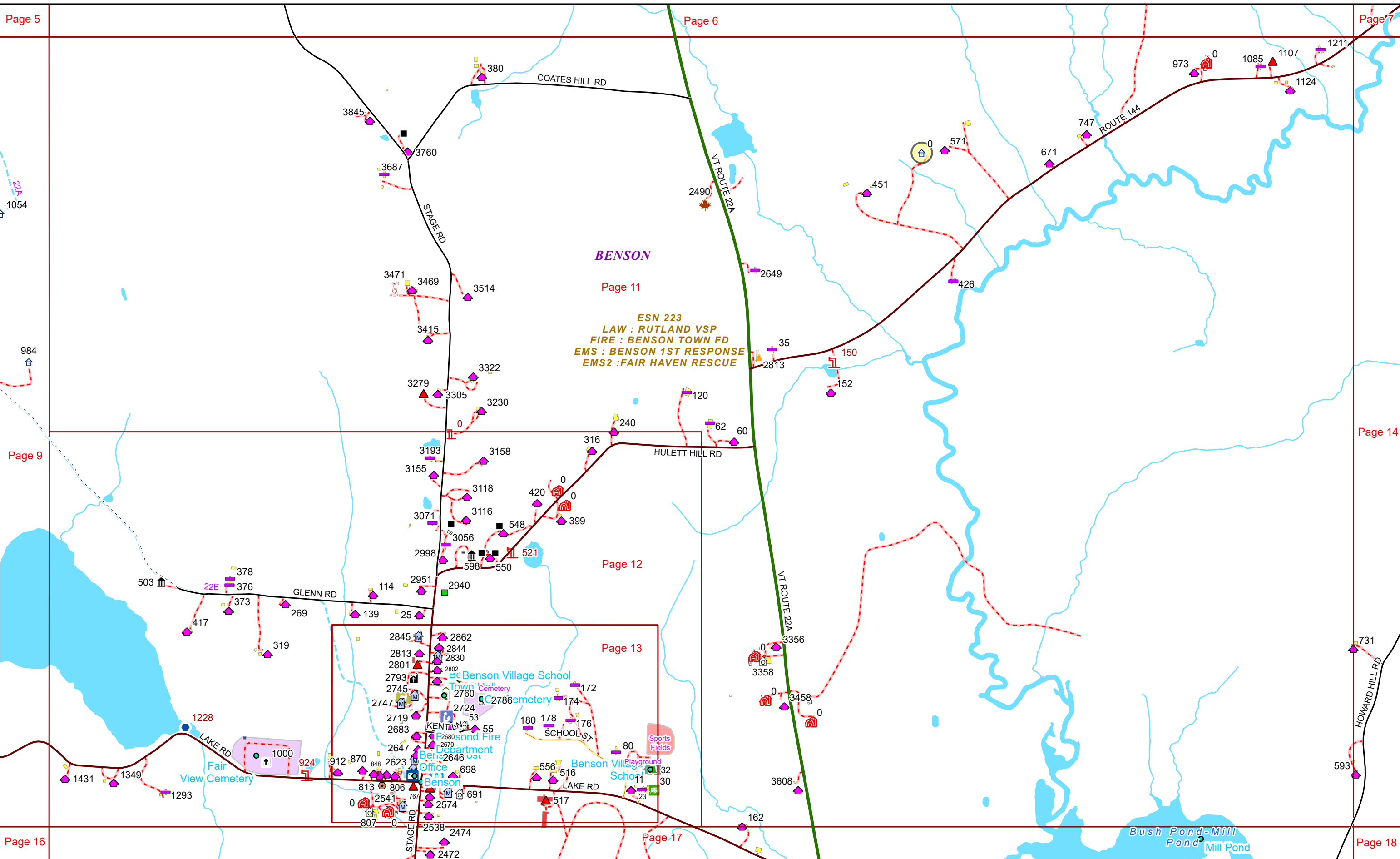


0 0.07 0.15 0.3 Miles 1 inch equals 417 feet

9/16/2024

BENSON

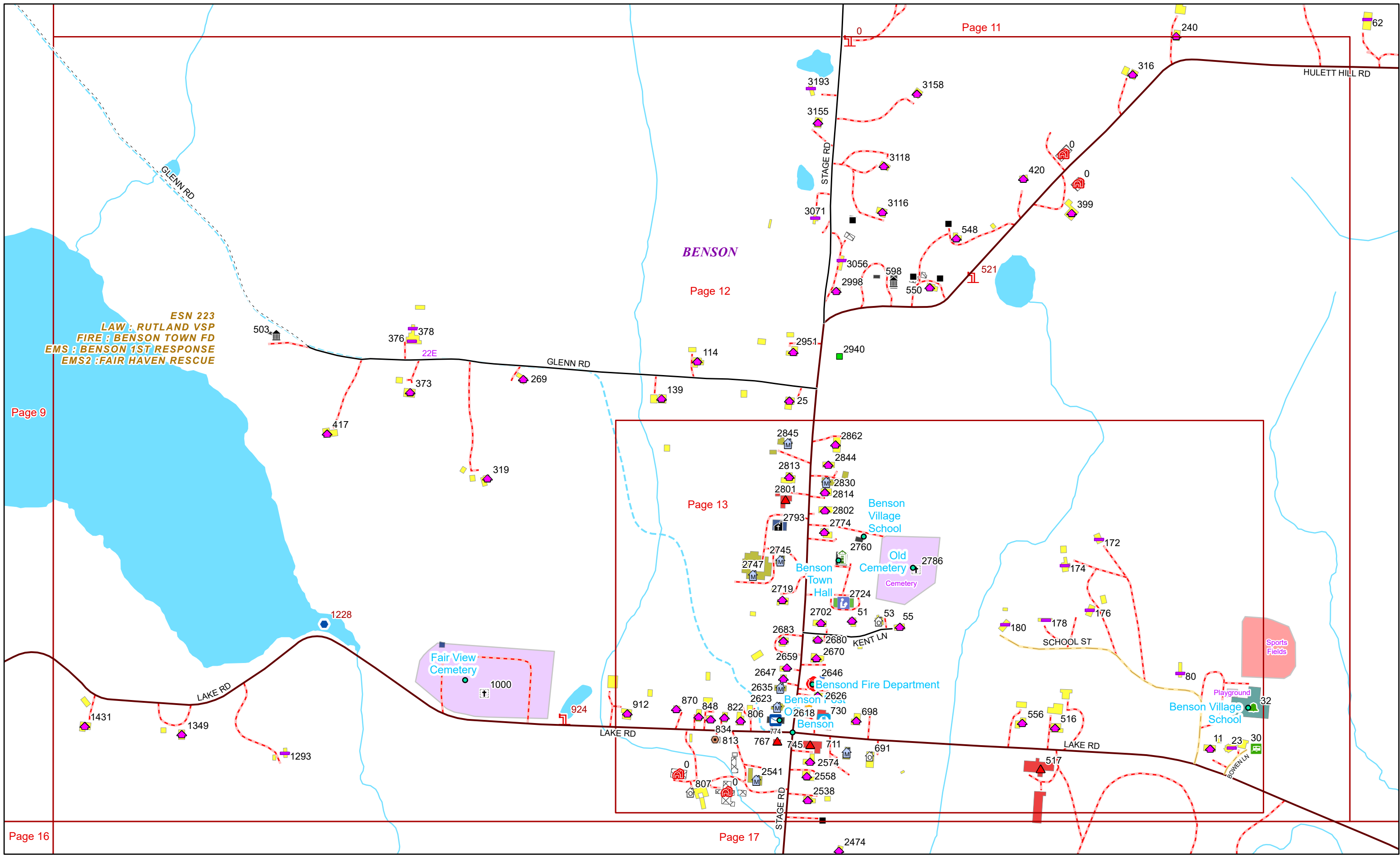
Page: 10



0 0.15 0.3 0.6 Miles 1 inch equals 833 feet

9/16/2024

BENSON



ESN 223
 LAW : RUTLAND VSP
 FIRE : BENSON TOWN FD
 EMS : BENSON 1ST RESPONSE
 EMS2 : FAIR HAVEN RESCUE

Page 9

Page 11

BENSON

Page 12

Page 13

Page 16

Page 17

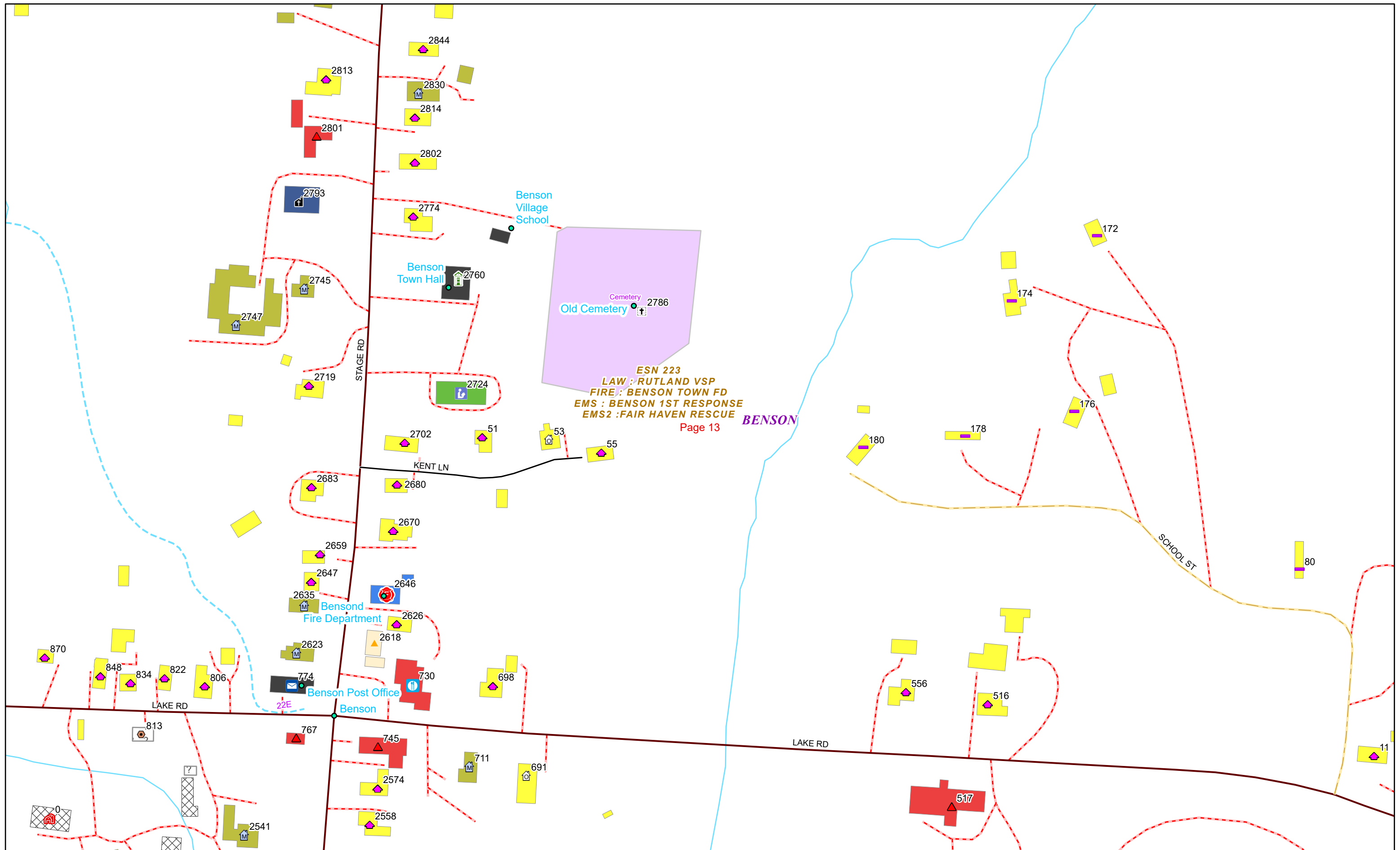


0 0.07 0.15 0.3 Miles 1 inch equals 417 feet

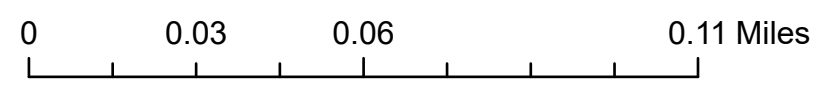
9/16/2024

BENSON

Page: 12




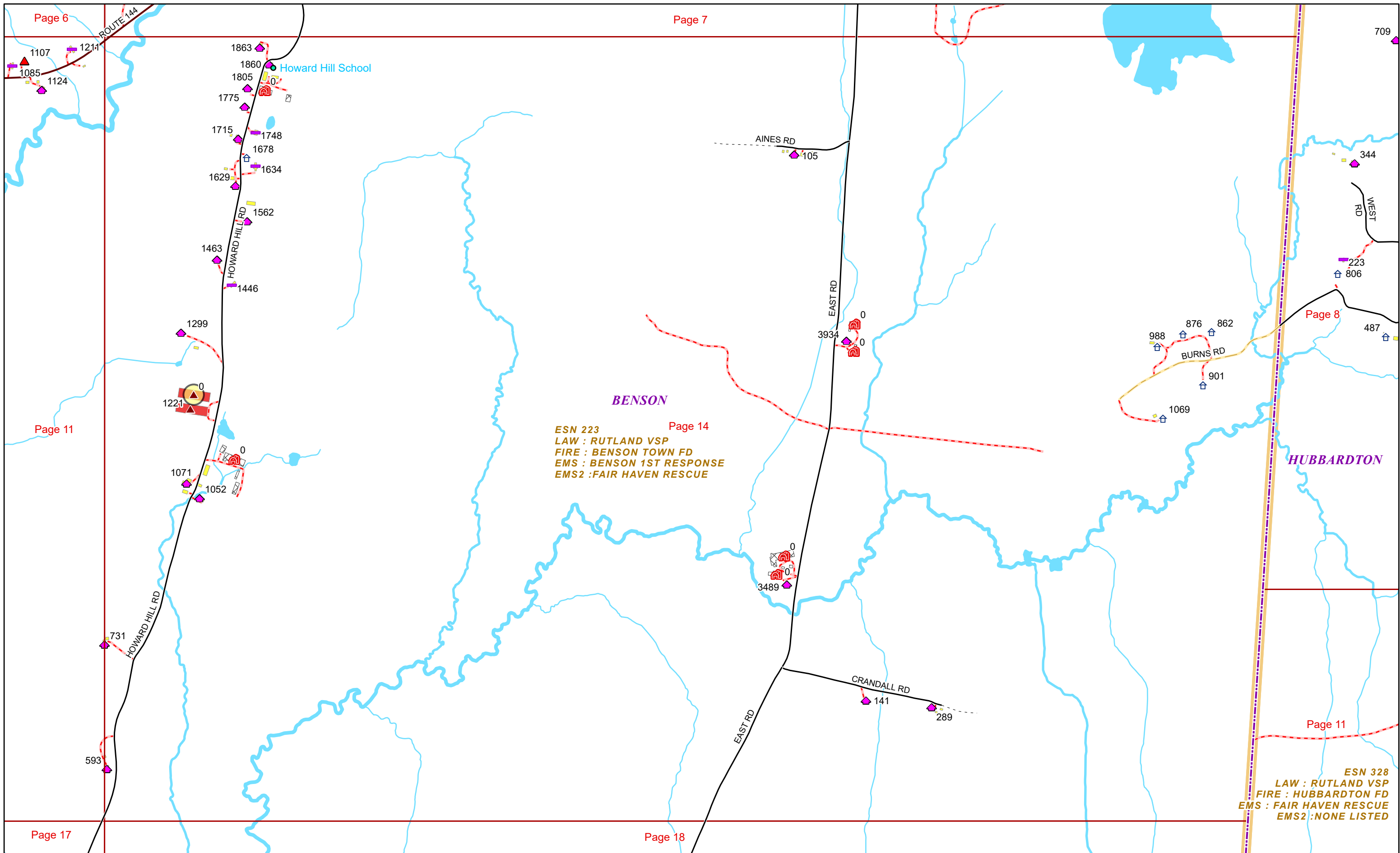
BENSON



1 inch equals 167 feet

9/16/2024

BENSON



9/16/2024

BENSON

Page: 14

ESN 808
LAW : OUT-STATE AGENCY
FIRE : OUT-STATE AGENCY
EMS : OUT-STATE AGENCY
EMS2 : NONE LISTED
**WASHINGTON
COUNTY, NY**

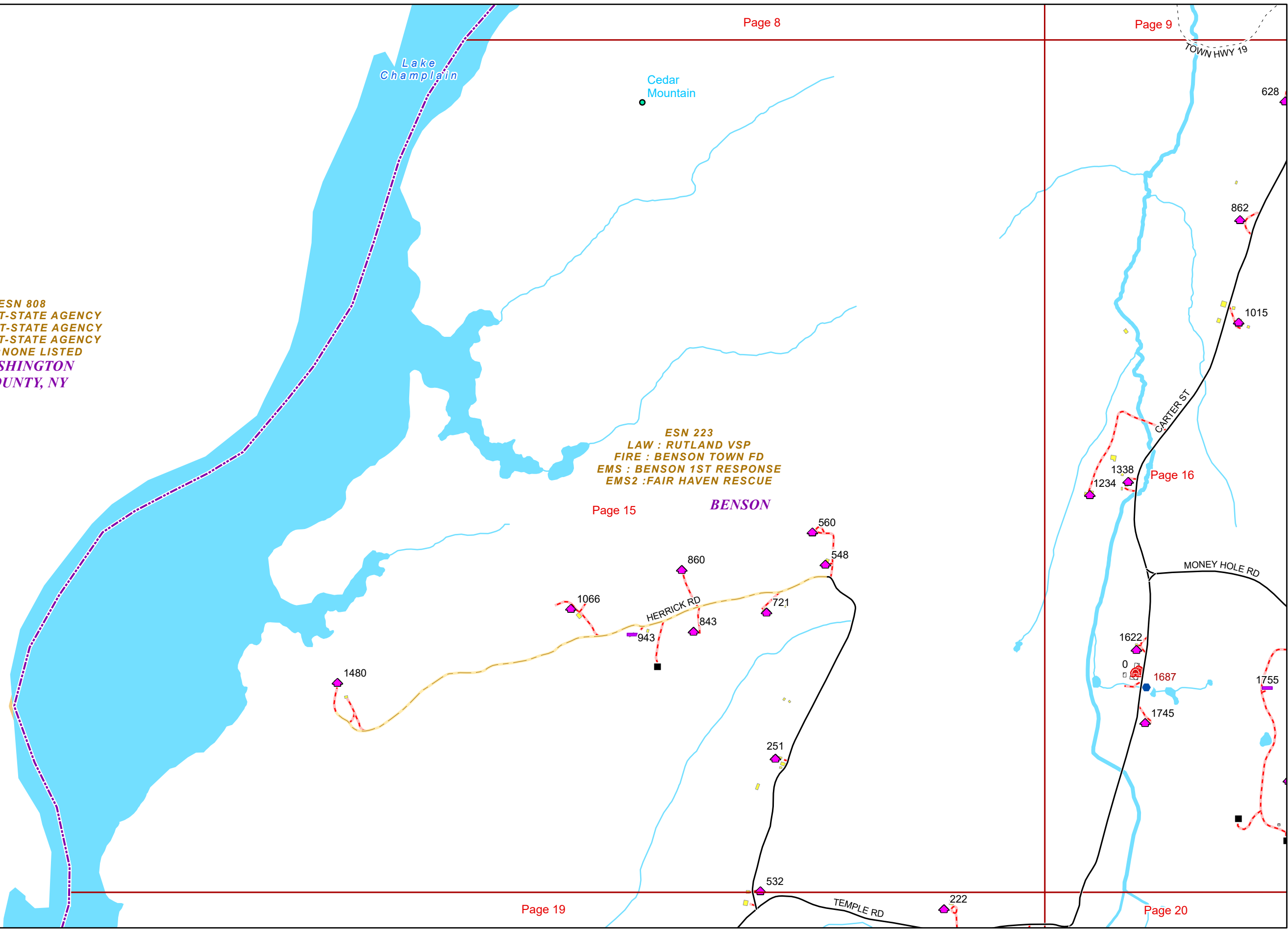
ESN 223
LAW : RUTLAND VSP
FIRE : BENSON TOWN FD
EMS : BENSON 1ST RESPONSE
EMS2 : FAIR HAVEN RESCUE

Page 15 **BENSON**

Page 16

Page 19

Page 20

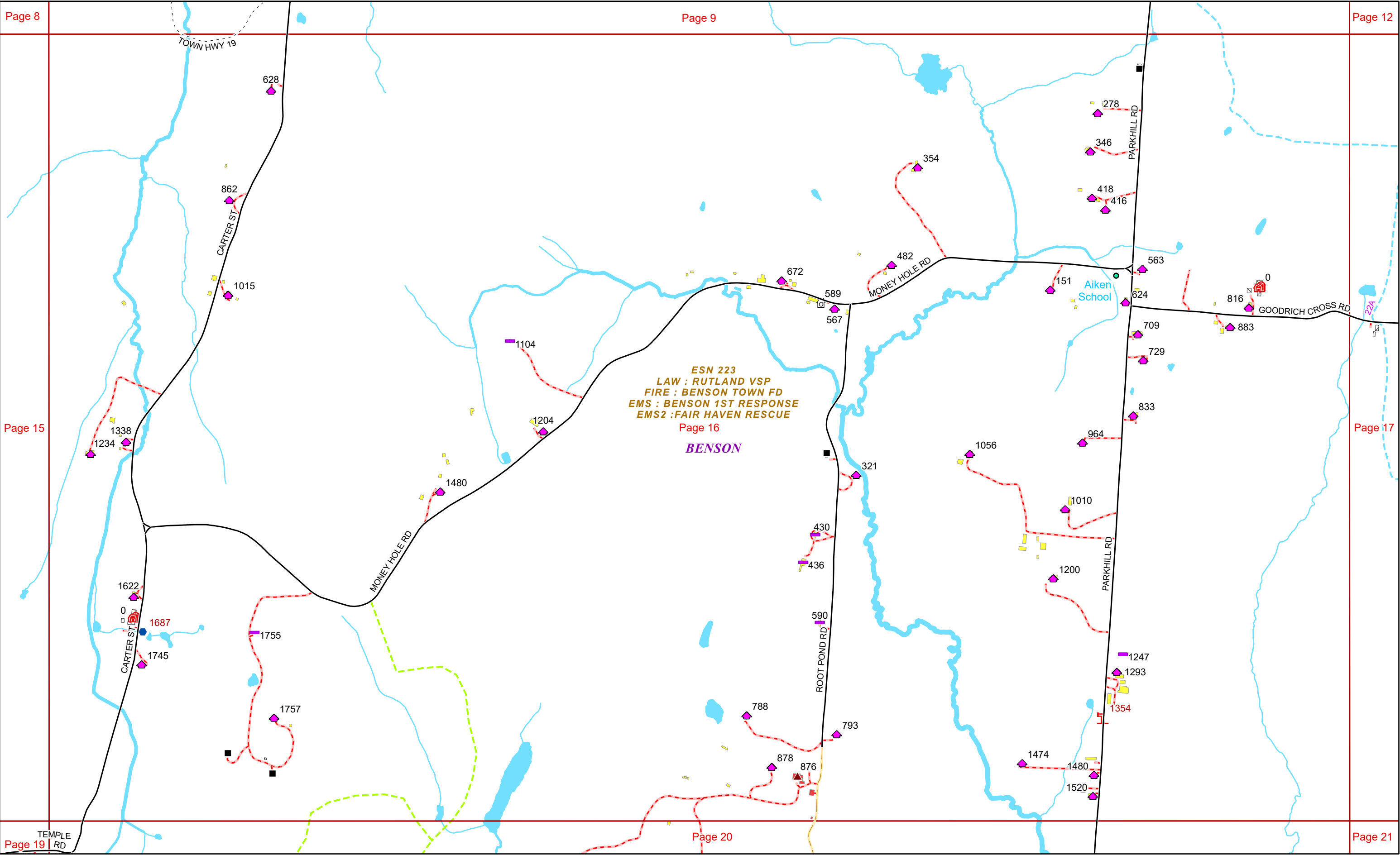


0 0.15 0.3 0.6 Miles 1 inch equals 833 feet

9/16/2024


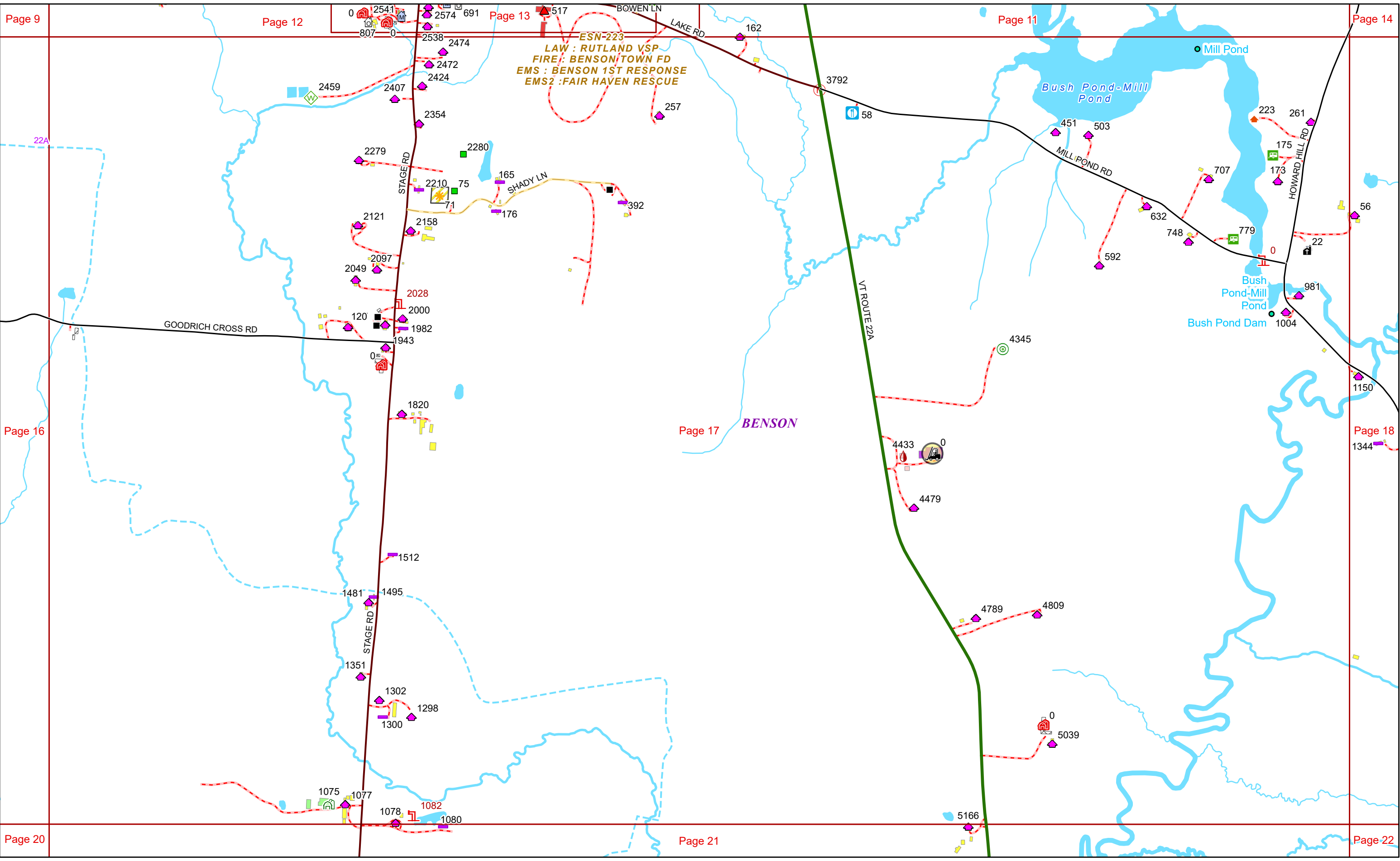
BENSON

Page: 15



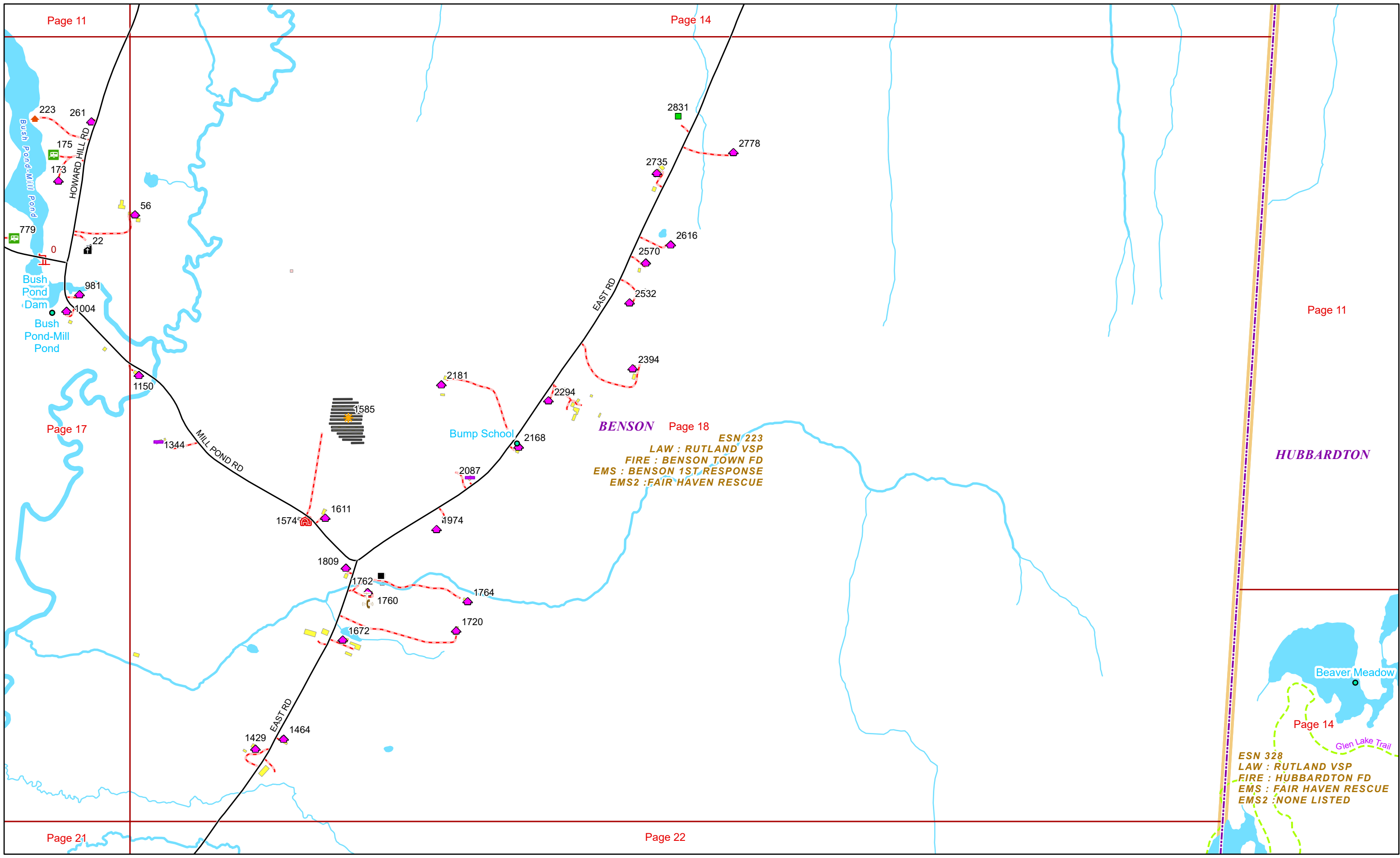
9/16/2024

BENSON



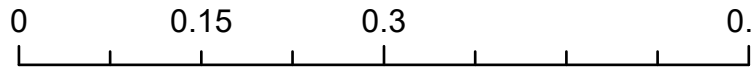
9/16/2024

BENSON



ESN 223
 LAW : RUTLAND VSP
 FIRE : BENSON TOWN FD
 EMS : BENSON 1ST RESPONSE
 EMS2 : FAIR HAVEN RESCUE

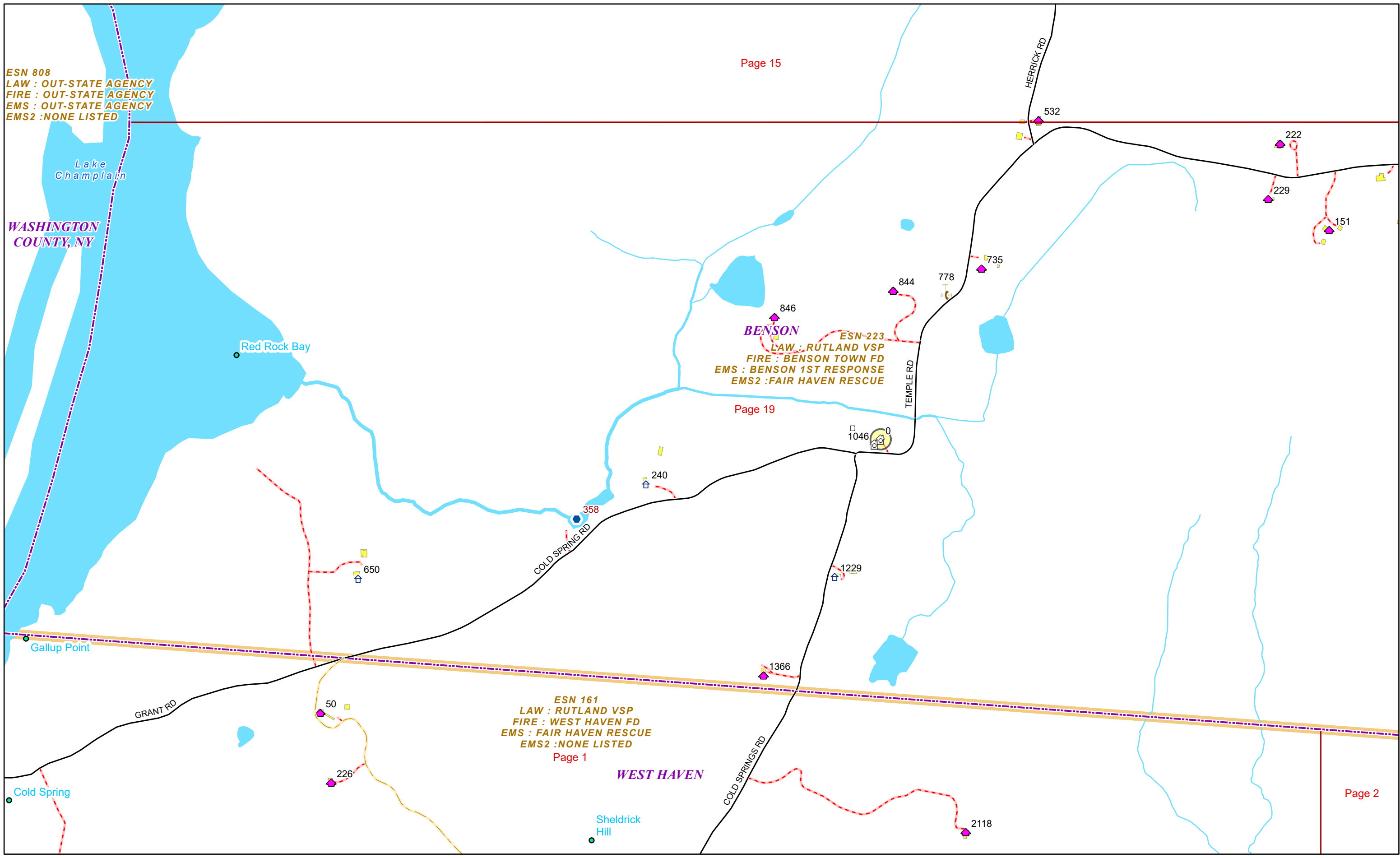
ESN 328
 LAW : RUTLAND VSP
 FIRE : HUBBARDTON FD
 EMS : FAIR HAVEN RESCUE
 EMS2 : NONE LISTED



1 inch equals 833 feet

9/16/2024

BENSON



ESN 808
LAW : OUT-STATE AGENCY
FIRE : OUT-STATE AGENCY
EMS : OUT-STATE AGENCY
EMS2 : NONE LISTED

WASHINGTON
COUNTY, NY

Page 15

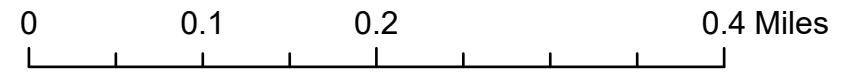
Page 19

BENSON
LAW : RUTLAND VSP
FIRE : BENSON TOWN FD
EMS : BENSON 1ST RESPONSE
EMS2 : FAIR HAVEN RESCUE

ESN 161
LAW : RUTLAND VSP
FIRE : WEST HAVEN FD
EMS : FAIR HAVEN RESCUE
EMS2 : NONE LISTED
Page 1

WEST HAVEN

Page 2

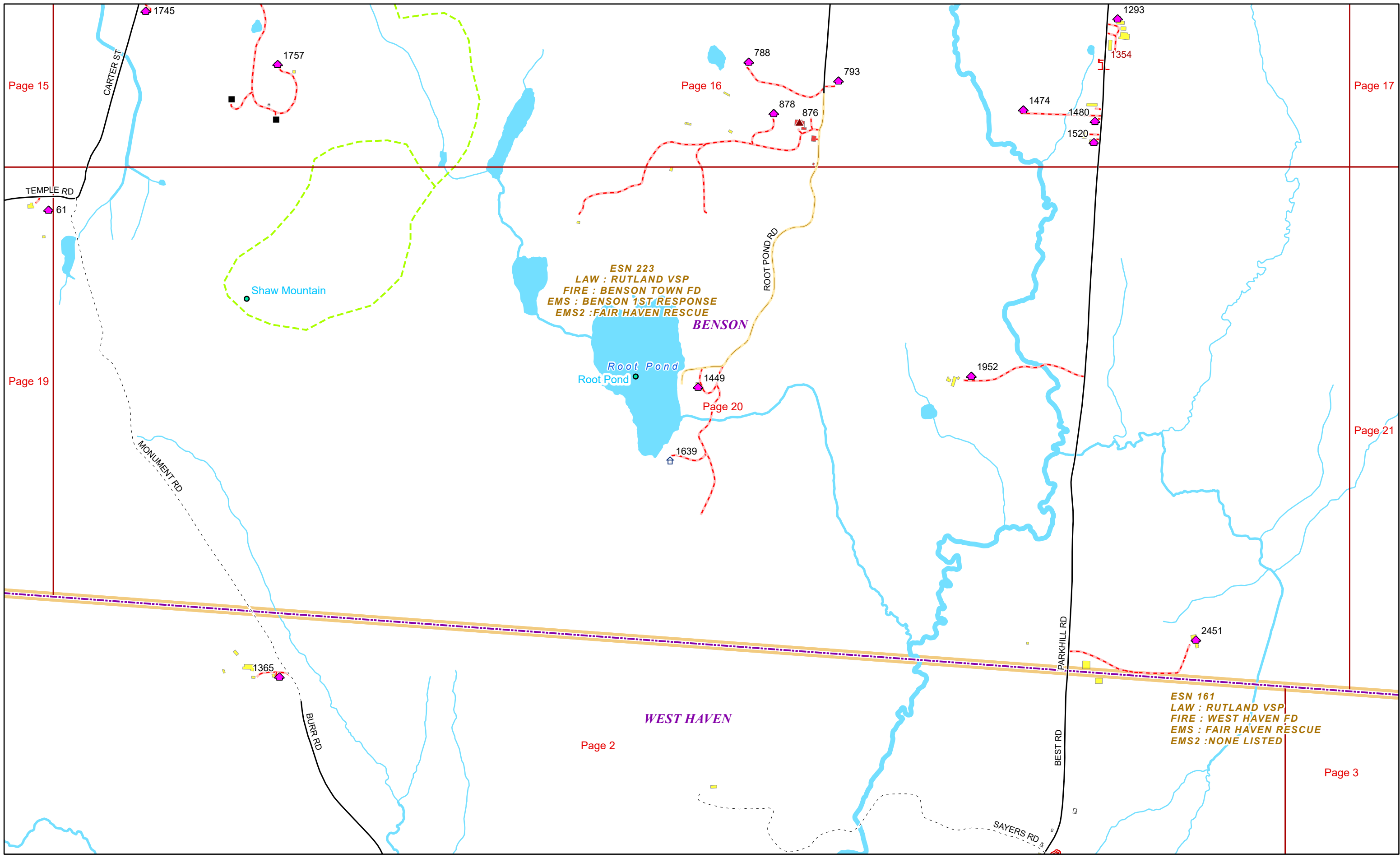


1 inch equals 583 feet

9/16/2024

BENSON

Page: 19



ESN 223
LAW : RUTLAND VSP
FIRE : BENSON TOWN FD
EMS : BENSON 1ST RESPONSE
EMS2 : FAIR HAVEN RESCUE

BENSON

Root Pond
Root Pond

WEST HAVEN

ESN 161
LAW : RUTLAND VSP
FIRE : WEST HAVEN FD
EMS : FAIR HAVEN RESCUE
EMS2 : NONE LISTED

Page 15

Page 16

Page 17

Page 19

Page 20

Page 21

Page 2

Page 3

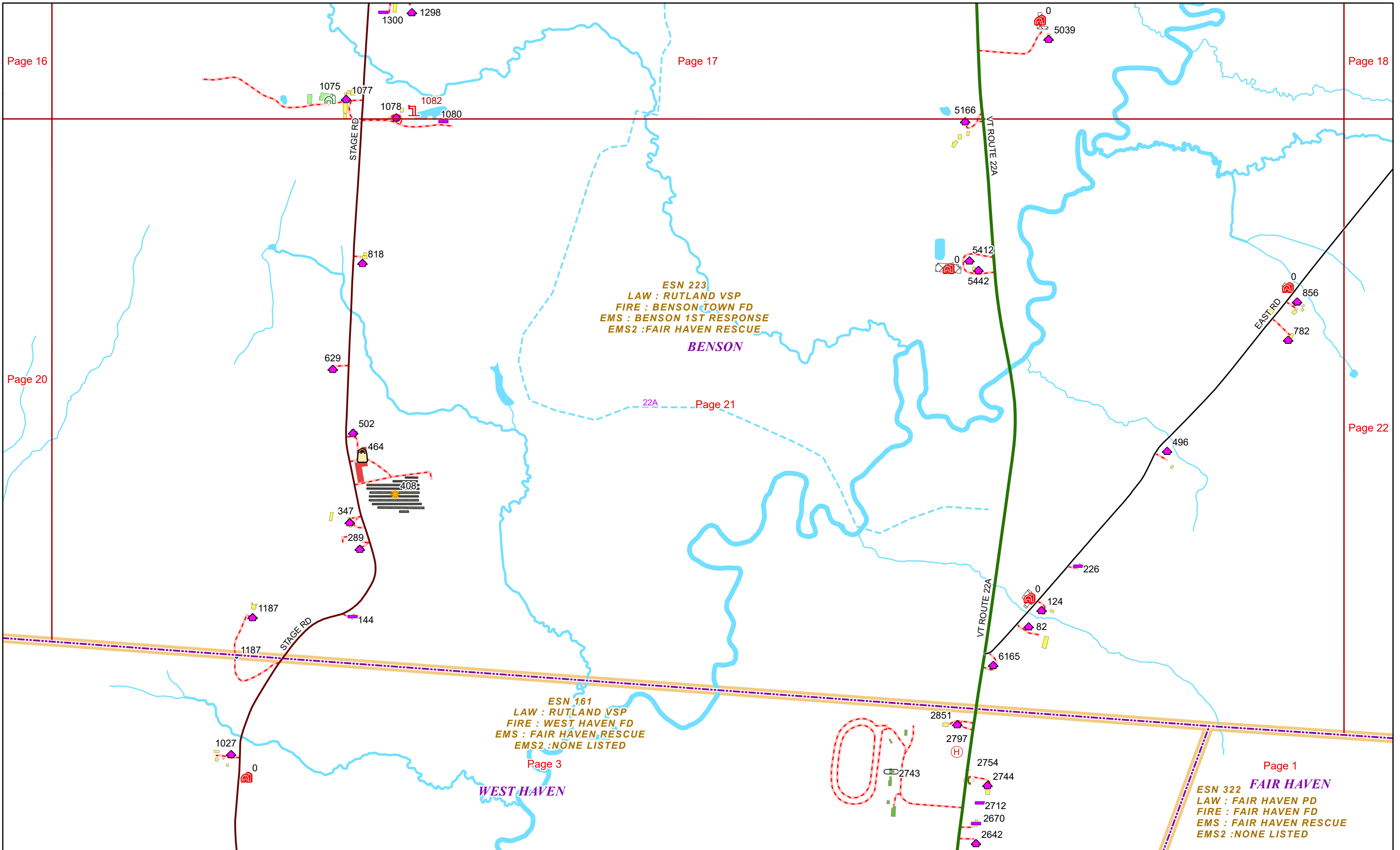


0 0.15 0.3 0.6 Miles 1 inch equals 833 feet

9/16/2024

BENSON

Page: 20



0 0.15 0.3 0.6 Miles 1 inch equals 833 feet

9/16/2024

BENSON

EAST RD

Cobble Knoll

Moscow Pond

ESN 223
LAW : RUTLAND VSP
FIRE : BENSON TOWN FD
EMS : BENSON 1ST RESPONSE
EMS2 : FAIR HAVEN RESCUE

BENSON

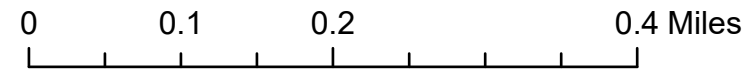
Glen Lake Trail

CASTLETON

Glen Lake

ESN 322
LAW : FAIR HAVEN PD
FIRE : FAIR HAVEN FD
EMS : FAIR HAVEN RESCUE
EMS2 : NONE LISTED

FAIR HAVEN



1 inch equals 667 feet

9/16/2024

BENSON