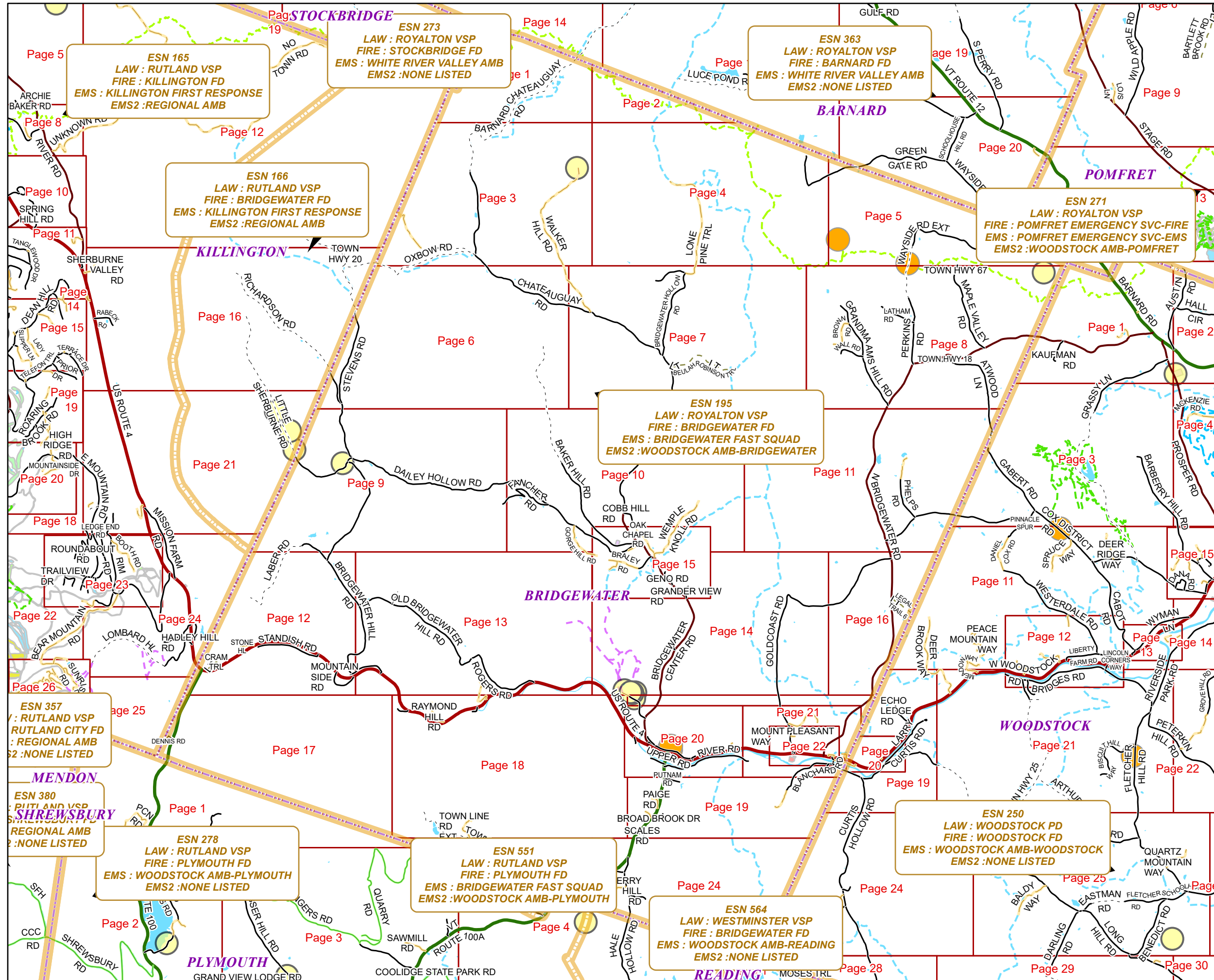


BRIDGEWATER



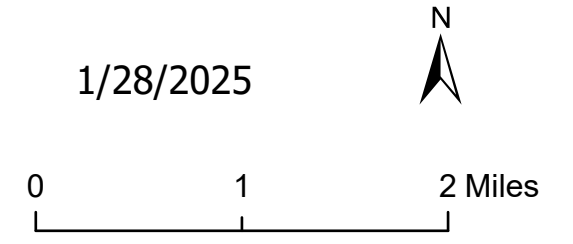
E911 Mapbook with GIS Data
 Use constraints: The 911 related data layers (Esites, Landmarks, Roads, Driveways, Footprints, Atlas Sheets, ESZ, etc.) were developed and designed for 911 purposes only. The user should understand that the nature of the 911 data layers means they are never complete. Each municipal government is responsible for maintenance of the 911 database. Other data (non-911 related) used in the Vermont 911 Mapbook is acquired from the Vermont Center for Geographic Information (VCGI) (vcgi.vermont.gov) and other Vermont organizations.

Disclaimer:
 This Vermont 911 Mapbook and Public GIS data is for general reference only. Data layers that appear on the map may or may not be accurate, current, or otherwise reliable. The Enhanced 911 Board and the State of Vermont make no representations of any kind, including but not limited to the warranties of merchantability or fitness for a particular use, nor are any such warranties to be implied with respect to the GIS data and Mapbook.

For questions/updates, contact:
 Vermont Enhanced 911 Board
 6 Baldwin St – 2nd Floor
 Montpelier VT 05633-7960

Phone: 802-828-4911
 Email: e911.info@vermont.gov
 Web site: e911.vermont.gov



























1/28/2025



























































Legend





























ESITES




























SITETYPE

-  **COMMERCIAL
-  **CULTURAL
-  **EDUCATIONAL
-  **GOVERNMENT
-  **INDUSTRIAL
-  **OTHER COMMERCIAL
-  **PUBLIC GATHERING
-  **UTILITY
-  ABANDONED
-  ACCESS POINT
-  ACCESSORY BARN
-  ACCESSORY BUILDING
-  AIR SUPPORT / MAINTENANCE FACILITY
-  AIR TRAFFIC CONTROL CENTER / COMMAND CENTER
-  AIRPORT TERMINAL
-  AMBULANCE SERVICE
-  AUDITORIUM / CONCERT HALL / THEATER / OPERA HOUSE
-  BANK
-  BOAT RAMP / DOCK
-  BORDER CROSSING
-  BORDER PATROL
-  BREWERY
-  BUS STATION / DISPATCH FACILITY
-  CAMP
-  CAMPGROUND
-  CEMETERY

-  CITY / TOWN HALL
-  COAST GUARD
-  COLLEGE / UNIVERSITY
-  COMMERCIAL CONSTRUCTION SERVICE
-  COMMERCIAL FARM
-  COMMERCIAL GARAGE
-  COMMERCIAL W/RESIDENCE
-  COMMUNICATION BOX
-  COMMUNICATION TOWER
-  COMMUNITY / RECREATION FACILITY
-  CONDOMINIUM
-  COURT HOUSE
-  CUSTOMS SERVICE
-  DAY CARE FACILITY
-  DEVELOPMENT SITE
-  EBS TOWER
-  EMERGENCY PHONE / CALLBOX
-  FAIR / EXHIBITION/ RODEO GROUNDS
-  FERRY TERMINAL / DISPATCH FACILITY
-  FIRE STATION
-  FISH FARM / HATCHERY
-  FITNESS FACILITY
-  FOOD DISTRIBUTION CENTER
-  GAS STATION
-  GATED W/BUILDING
-  GATED W/O BUILDING
-  GOLF COURSE
-  GRAVEL PIT / QUARRY / MINE




















-  GREENHOUSE / NURSERY
-  GROCERY STORE
-  HARBOR / MARINA
-  HAZARDOUS MATERIALS FACILITY
-  HAZARDOUS STORAGE FACILITY
-  HEALTH CLINIC
-  HELIPAD / HELIPORT / HELISPOT
-  HISTORIC SITE / POINT OF INTEREST
-  HOSPITAL / MEDICAL CENTER
-  HOUSE OF WORSHIP
-  HYDROELECTRIC FACILITY
-  ICE ARENA
-  INSTITUTIONAL RESIDENCE / DORM / BARRACKS
-  LANDFILL
-  LAW ENFORCEMENT
-  LIBRARY
-  LODGING B&B / HOTEL / MOTEL / INN
-  LOOKOUT TOWER
-  LUMBER MILL / SAW MILL
-  MANUFACTURING FACILITY
-  MOBILE HOME
-  MORGUE
-  MULTI-FAMILY DWELLING
-  MUSEUM
-  NATIONAL GUARD /
-  NUCLEAR FACILITY
-  NURSING HOME / LONG TERM CARE
-  OFFICE BUILDING

-  OIL / GAS FACILITY
-  OTHER
-  OTHER RESIDENTIAL
-  OUTPATIENT CLINIC
-  PARK AND RIDE / COMMUTER
-  PHARMACY
-  PICNIC AREA
-  POST OFFICE
-  PRISON / CORRECTIONAL FACILITY
-  PRIVATE AND EXPRESS SHIPPING FACILITY
-  PSAP
-  PUBLIC BEACH
-  PUBLIC TELEPHONE
-  PUBLIC WATER SUPPLY INTAKE
-  PUBLIC WATER SUPPLY WELL
-  PUMP STATION
-  RACE TRACK / DRAGSTRIP
-  RAILROAD STATION
-  RESIDENTIAL FARM
-  REST STOP / ROADSIDE PARK
-  RESTAURANT
-  RETAIL FACILITY
-  RV HOOKUP
-  SCHOOL K / 12
-  SEASONAL HOME
-  SHOOTING RANGE
-  SINGLE FAMILY DWELLING
-  SKI AREA / ALPINE






-  SOLAR FACILITY
-  SPORTS ARENA /
-  STATE CAPITOL
-  STATE GARAGE
-  STATE GOVERNMENT FACILITY
-  STATE PARK
-  STORAGE UNITS
-  SUBSTATION
-  SUGARHOUSE
-  TEMPORARY STRUCTURE
-  TOWN GARAGE
-  TOWN OFFICE
-  TRAILHEAD
-  TRANSFER STATION
-  UNKNOWN
-  US FOREST FACILITY
-  US GOVERNMENT FACILITY
-  UTILITY POLE W/PHONE
-  VETERINARY HOSPITAL / CLINIC
-  VISITOR / INFORMATION CENTER
-  WAREHOUSE
-  WASTE / BIOMASS FACILITY
-  WASTEWATER TREATMENT PLANT
-  WATER TANK
-  WATER TOWER
-  WIND FACILITY / WIND TOWER
-  YOUTH CAMP

Legend

Roads

-  Interstate Highway
-  US Highway
-  State Highway
-  Town Highway Class 1
-  Town Highway Class 2
-  Town Highway Class 3
-  Town Highway Class 4
-  Private
-  Driveway
-  Discontinued Road
-  Legal Trail
-  Ferry
-  Military - no public access
-  National Forest Highway
-  State Forest Highway
-  Proposed
-  Rivers
-  Driveways
- 

Hydrants

-  Drafting Site
-  Dry Hydrant
-  Municipal Hydrant
-  Pressurized Hydrant
-  Private Hydrant

Townline





Emergency Service Zones



FootPrints

-  Airport
-  Solar Field
-  Alpine Trail Easiest
-  Alpine Trail Intermediate
-  Alpine Trail Advanced
-  Alpine Trail Expert
-  Alpine Glade Marked
-  Alpine Glade Not Marked
-  Building
-  Farm
-  Golf Course
-  Quarry
-  Park
-  Shopping Center
-  Stadium/Arena
-  Other

Addressing Error

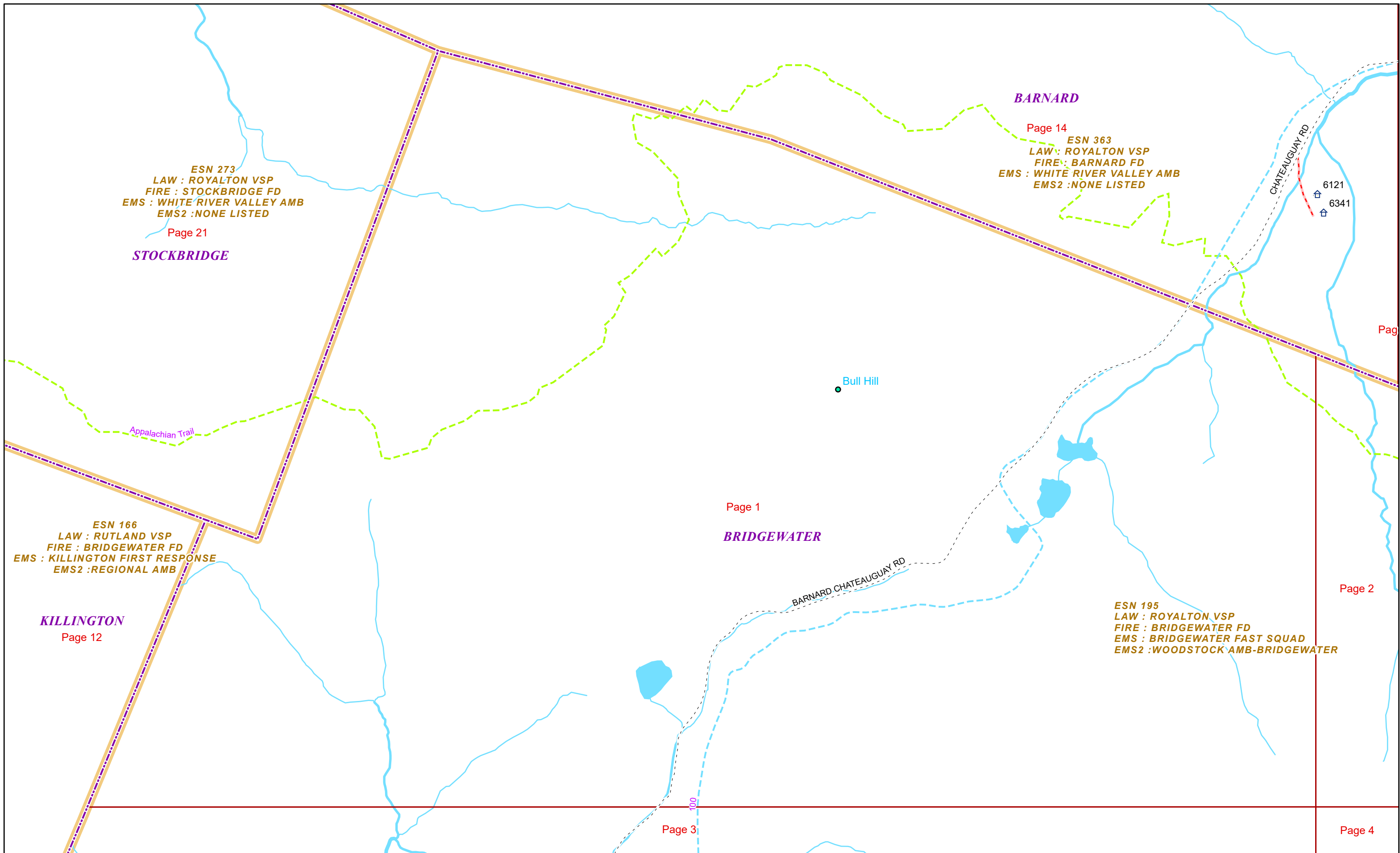
-  Orange - Duplicated Addressed Building
-  Yellow - Unnumbered Building

BRIDGEWATER Road Name Index

ROAD NAME	PAGE(S)
ATWOOD LN	8,11
BAKER HILL RD	6,10,15
BARNARD CHATEAUGUAY RD	1,3
BEULAH ROBINSON TRL	7
BLANCHARD RD	19,21,22
BLUEBERRY HILL RD	24
BLUEBERRY LEDGE LN	24
BRALEY RD	15
BRIDGEWATER CENTER RD	14,15,19,20
BRIDGEWATER HILL RD	9,12,13
BRIDGEWATER HOLLOW RD	7
BRIDGEWATER HOLLOW RD EXT	7
BROAD BROOK DR	19
BROWN RD	8
CHATEAUGUAY RD	3,6,7,10,15
COBB HILL RD	10
COX DISTRICT RD	11
CRAM TRL	12
CURTIS HOLLOW RD	21,22
DAILEY HOLLOW RD	9,10,15
DENNIS RD	17
FANCHER RD	9,10
GENO RD	15
GOLDCOAST RD	14,16,19,21,22
GOLDCOAST RD FRK	22
GORGE HILL RD	10,13,14,15
GRANDER VIEW RD	15
GRANDMA AMS HILL RD	8
GREEN GATE RD	4,5
GUNDERSON RD	18
HALE HOLLOW RD	24
HOLIDAY FARM RD	14,18,19,20
HOUGHTONS RD	20
JENNES RD	14
KINDERWOODS WAY	21
LABER RD	9,12
LATHAM RD	8

ROAD NAME	PAGE(S)
LEGAL TRAIL 6	16
LITTLE SHERBURNE RD	9,21
LONE PINE TRL	4,7
MAPLE VALLEY RD	8
MECAWEE POND RD	24
MILL RD	21,22
MILL VILLAGE RD	21
MOUNT HOPE RD	15
MOUNT PLEASANT WAY	22
MOUNTAIN SIDE RD	12
MOUNTAIN VIEW RD	13,18
N BRIDGEWATER RD	8,11,16,19,21,22
OAK CHAPEL RD	15
OLD BRIDGEWATER HILL RD	13
OXBOW RD	3,6
PAIGE RD	19
PARSONAGE RD	21,22
PEARSON RD	18
PERKINS RD	8
PHELPS RD	11
PINE HL	15
PRIOR RD	20
PUTNAM RD	19
RAYMOND HILL RD	18
RICHARDSON RD	6
RICHMOND HILL RD	24
RIVER RD	20,21
ROBINSON RD	20
ROGERS RD	13
SCALES RD	19
SCHOOL HOUSE RD	20
SOUTHGATE LOOP	22
STANDISH RD	12
STEVENS RD	6,9,16
STONE HL	12
TOWN HWY 18	8
TOWN HWY 31	13
TOWN HWY 4	12

ROAD NAME	PAGE(S)
TOWN HWY 67	5,8
TOWN LINE RD	18,23
TOWN LINE RD EXT	18
UPPER RD	20
UPPER RD EXT	20
US ROUTE 4	12,13,14,18,20,21,22
VALLEY VIEW RD	19
VT ROUTE 100	12,17
VT ROUTE 100A	19,20,23,24
WALKER HILL RD	3,6,7
WALL RD	8
WAYSIDE RD	5
WAYSIDE RD EXT	5,8
WEMPLE KNOLL RD	10,15



ESN 273
LAW : ROYALTON VSP
FIRE : STOCKBRIDGE FD
EMS : WHITE RIVER VALLEY AMB
EMS2 : NONE LISTED

STOCKBRIDGE

ESN 363
LAW : ROYALTON VSP
FIRE : BARNARD FD
EMS : WHITE RIVER VALLEY AMB
EMS2 : NONE LISTED

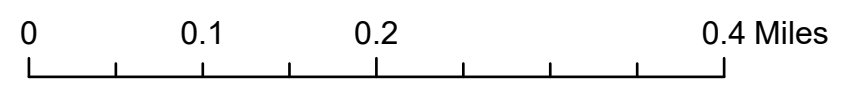
BARNARD

ESN 166
LAW : RUTLAND VSP
FIRE : BRIDGEWATER FD
EMS : KILLINGTON FIRST RESPONSE
EMS2 : REGIONAL AMB

KILLINGTON

ESN 195
LAW : ROYALTON VSP
FIRE : BRIDGEWATER FD
EMS : BRIDGEWATER FAST SQUAD
EMS2 : WOODSTOCK AMB-BRIDGEWATER

BRIDGEWATER



1 inch equals 583 feet

1/28/2025

BRIDGEWATER

Page: 1

Page 21

Page 14

Page 1

Page 3

Page 2

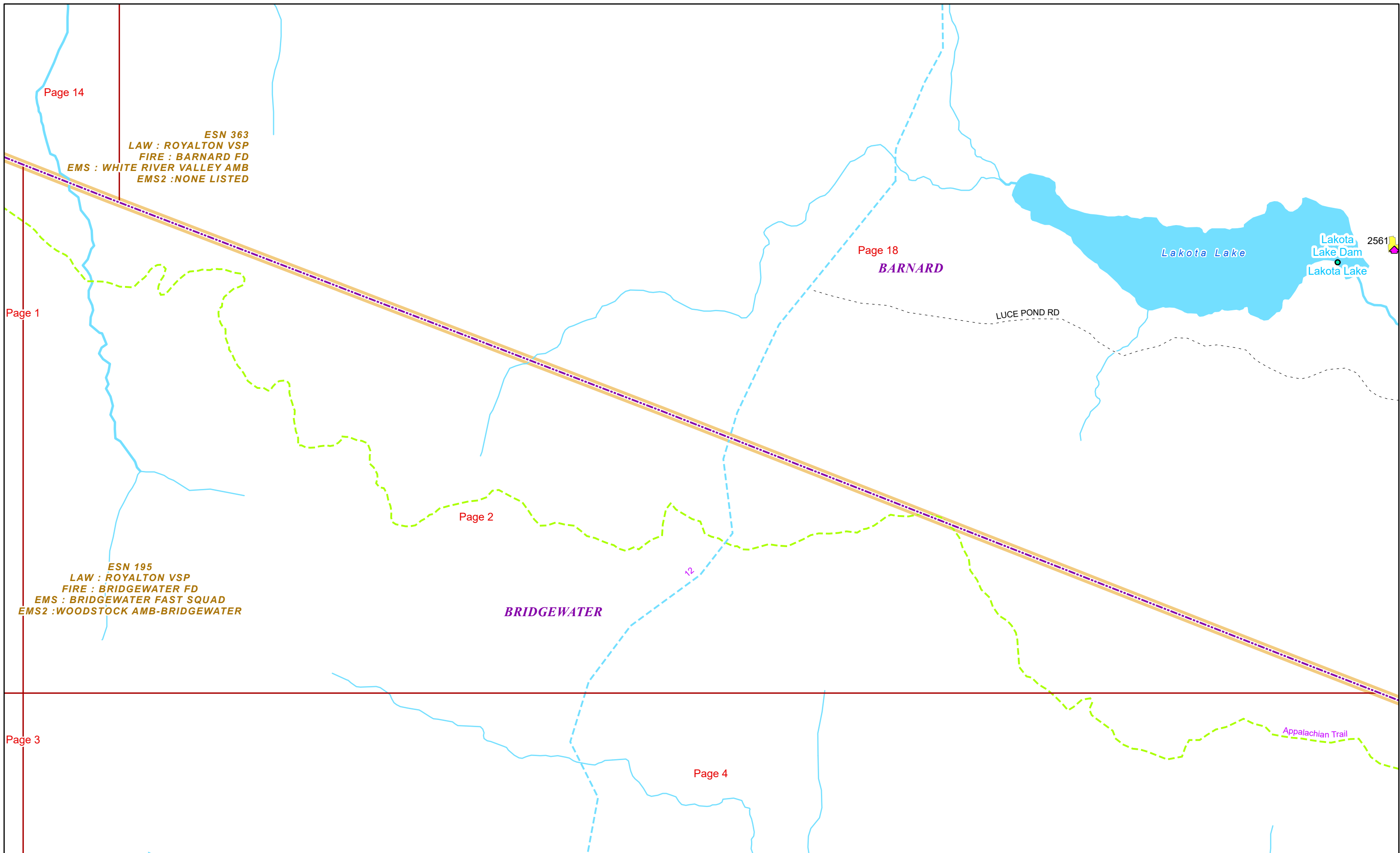
Page 4

Page

Page 2

Page 4

Page: 1



Page 14

ESN 363
LAW : ROYALTON VSP
FIRE : BARNARD FD
EMS : WHITE RIVER VALLEY AMB
EMS2 : NONE LISTED

Page 18
BARNARD

Lakota Lake

Lakota Lake Dam
Lakota Lake

2561

LUCE POND RD

Page 1

Page 2

ESN 195
LAW : ROYALTON VSP
FIRE : BRIDGEWATER FD
EMS : BRIDGEWATER FAST SQUAD
EMS2 : WOODSTOCK AMB-BRIDGEWATER

BRIDGEWATER

12

Appalachian Trail

Page 3

Page 4



0 0.07 0.15 0.3 Miles

1 inch equals 500 feet

1/28/2025

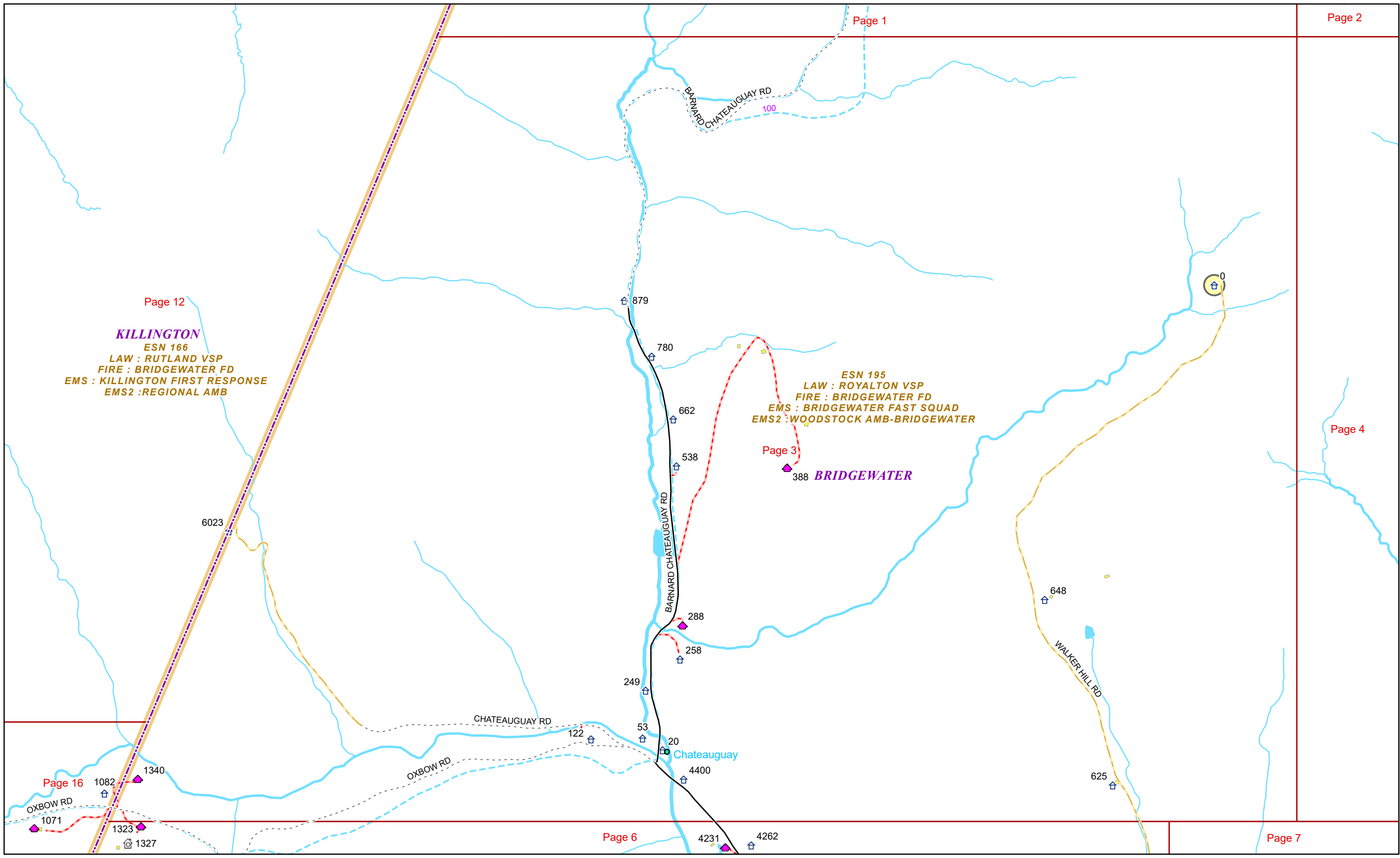
BRIDGEWATER

Page: 2

KILLINGTON
 ESN 166
 LAW : RUTLAND VSP
 FIRE : BRIDGEWATER FD
 EMS : KILLINGTON FIRST RESPONSE
 EMS2 : REGIONAL AMB

ESN 195
 LAW : ROYALTON VSP
 FIRE : BRIDGEWATER FD
 EMS : BRIDGEWATER FAST SQUAD
 EMS2 : WOODSTOCK AMB-BRIDGEWATER

BRIDGEWATER



0 0.15 0.3 0.6 Miles 1 inch equals 833 feet

1/28/2025

BRIDGEWATER

ESN 363
LAW : ROYALTON VSP
FIRE : BARNARD FD
EMS : WHITE RIVER VALLEY AMB
EMS2 : NONE LISTED

Page 18
BARNARD

BRIDGEWATER

Page 4

JABEZ HILL

ESN 195
LAW : ROYALTON VSP
FIRE : BRIDGEWATER FD
EMS : BRIDGEWATER FAST SQUAD
EMS2 : WOODSTOCK AMB-BRIDGEWATER

Page 7

Page 8

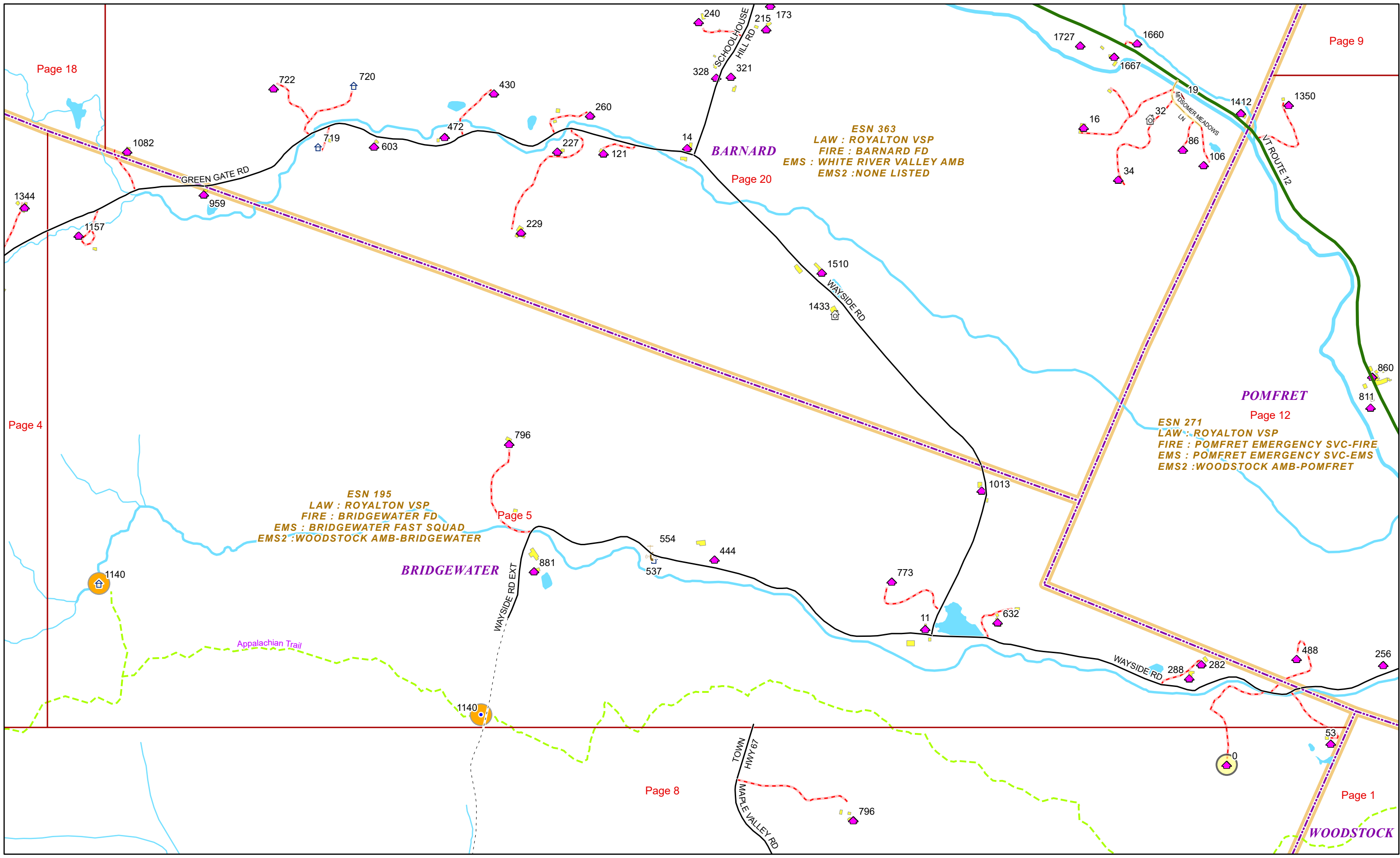


0 0.15 0.3 0.6 Miles 1 inch equals 833 feet

1/28/2025

BRIDGEWATER

Page: 4

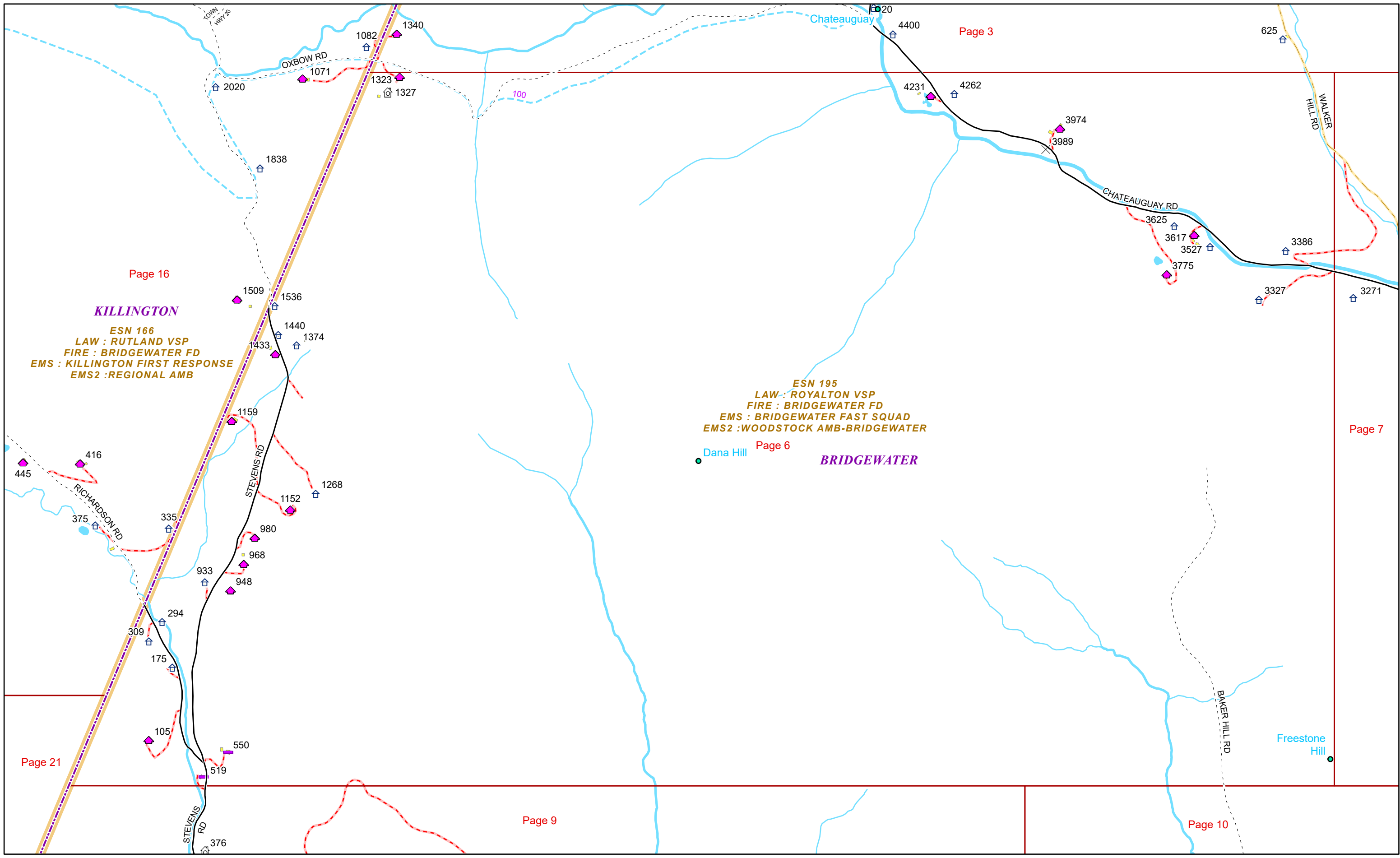


0 0.15 0.3 0.6 Miles 1 inch equals 833 feet

1/28/2025

BRIDGEWATER

Page: 5



Page 16


Page 3

Page 7

Page 21

Page 9

Page 10

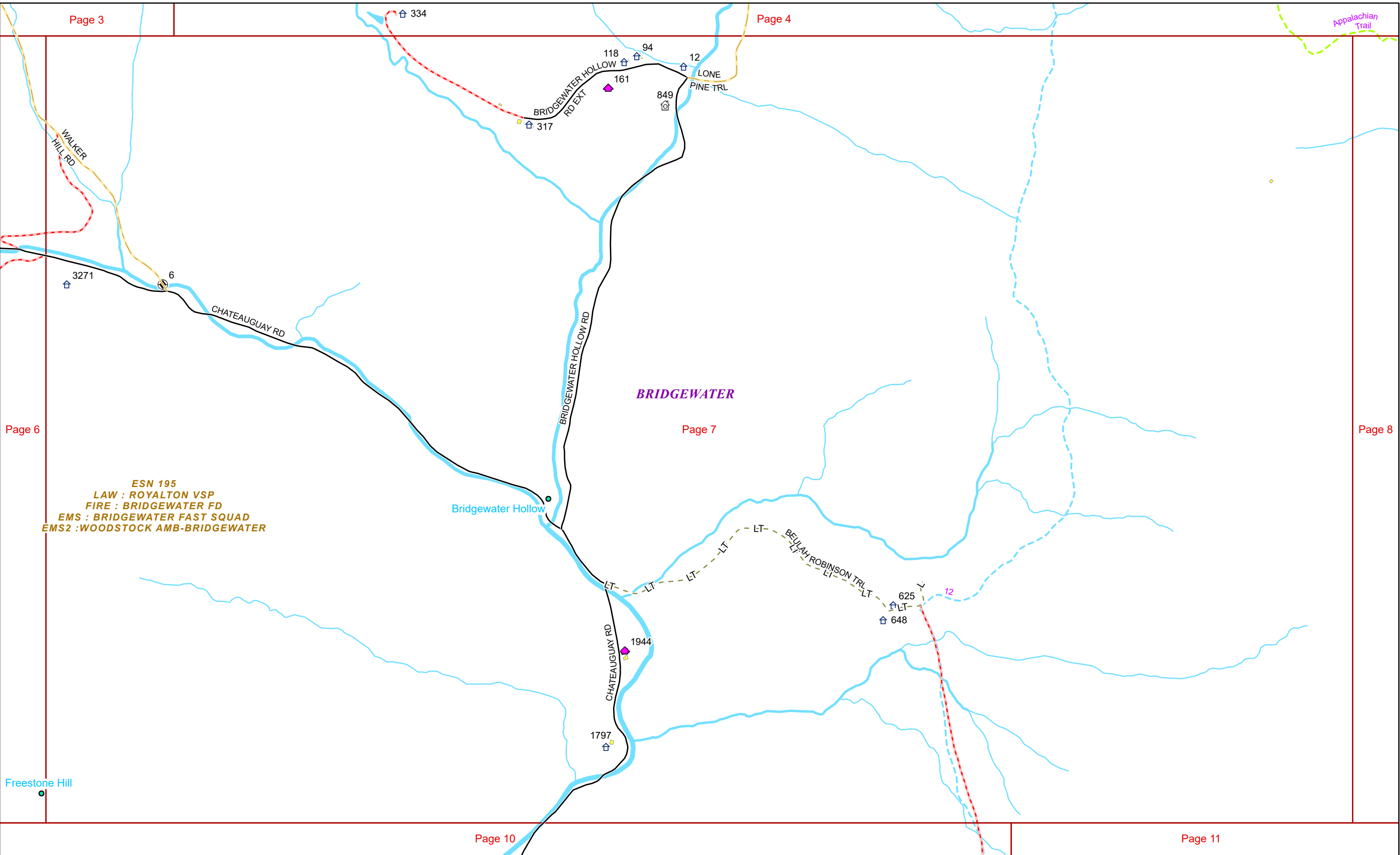


1 inch equals 917 feet

1/28/2025

BRIDGEWATER

Page: 6



ESN 195
 LAW : ROYALTON VSP
 FIRE : BRIDGEWATER FD
 EMS : BRIDGEWATER FAST SQUAD
 EMS2 : WOODSTOCK AMB-BRIDGEWATER

BRIDGEWATER

Page 7

Bridgewater Hollow

Freestone Hill

Page 10

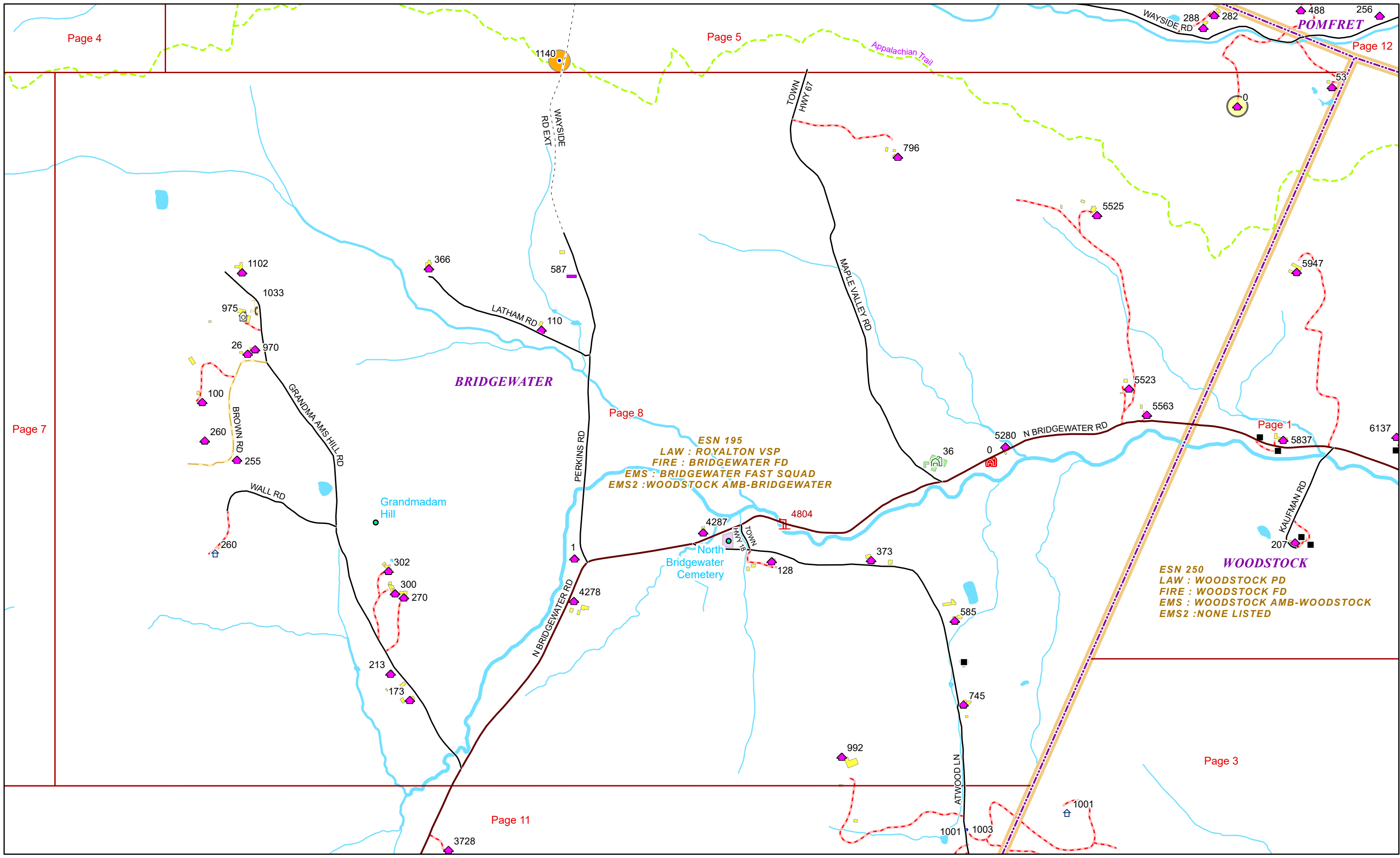
Page 11



0 0.15 0.3 0.6 Miles 1 inch equals 833 feet

1/28/2025

BRIDGEWATER



Page 4

Page 5

Page 12

Page 7

Page 8

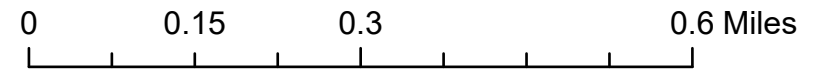
Page 1

Page 11

Page 3

ESN 195
 LAW : ROYALTON VSP
 FIRE : BRIDGEWATER FD
 EMS : BRIDGEWATER FAST SQUAD
 EMS2 : WOODSTOCK AMB-BRIDGEWATER

WOODSTOCK
 ESN 250
 LAW : WOODSTOCK PD
 FIRE : WOODSTOCK FD
 EMS : WOODSTOCK AMB-WOODSTOCK
 EMS2 : NONE LISTED


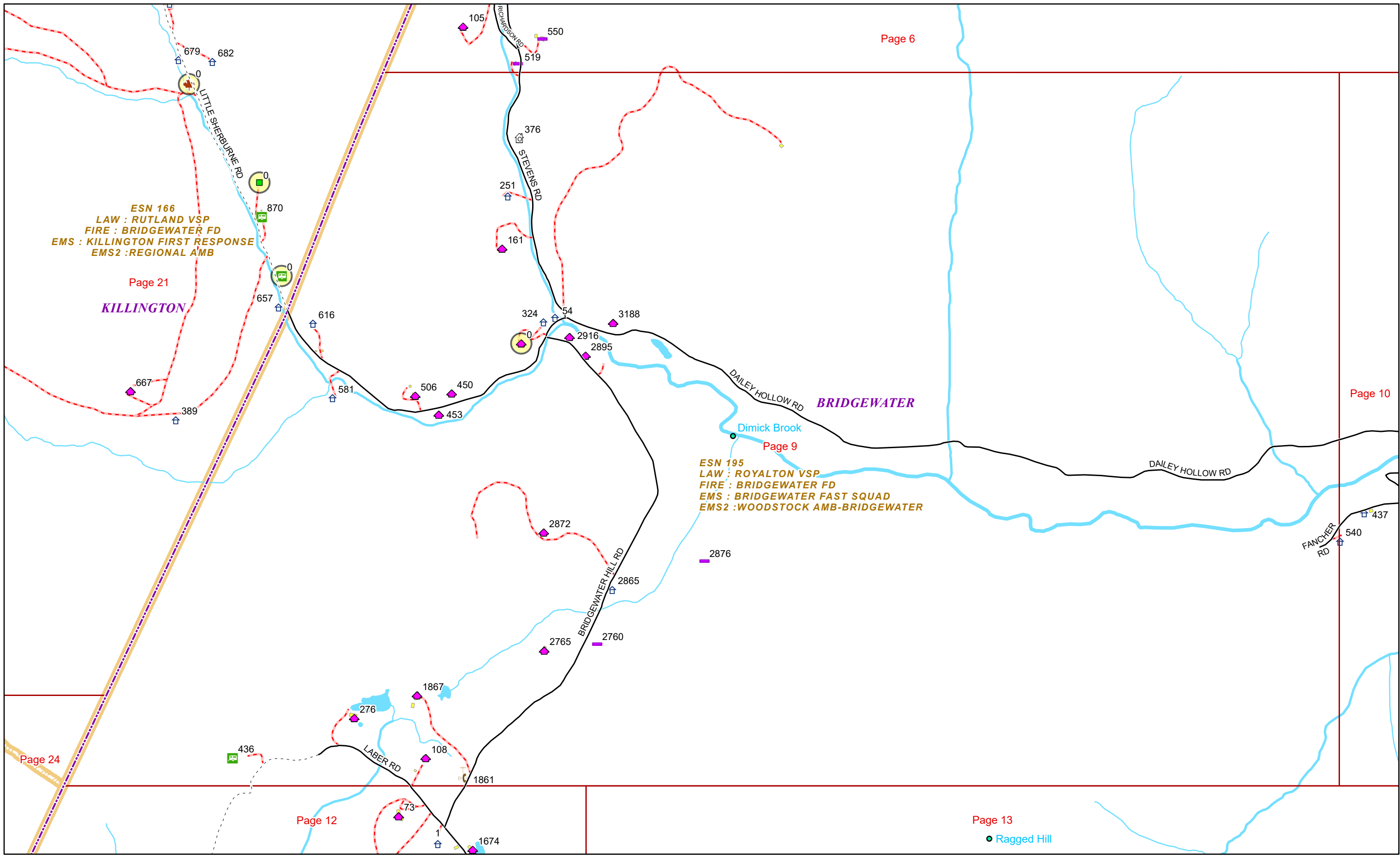


1 inch equals 917 feet

1/28/2025

BRIDGEWATER

Page: 8


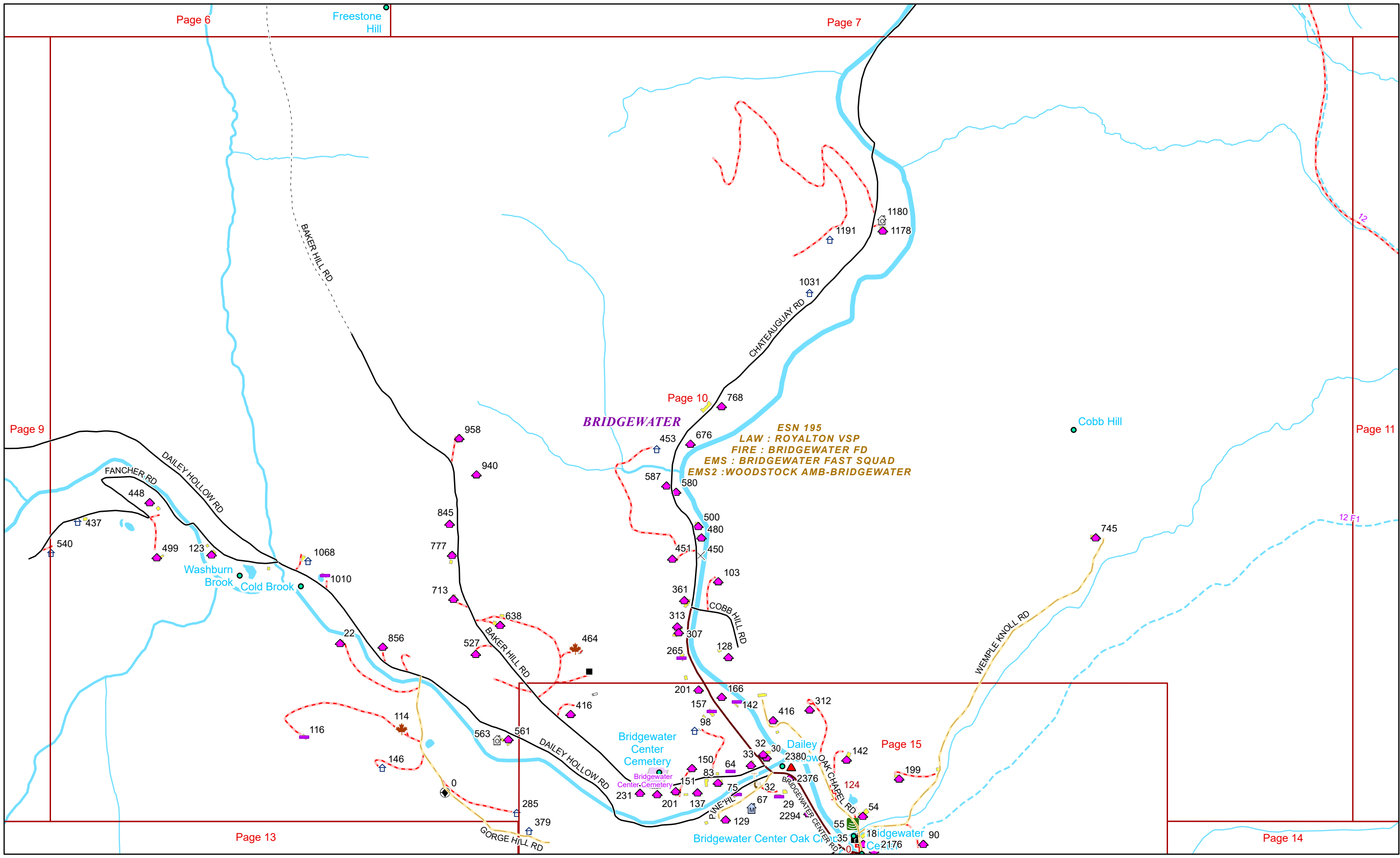


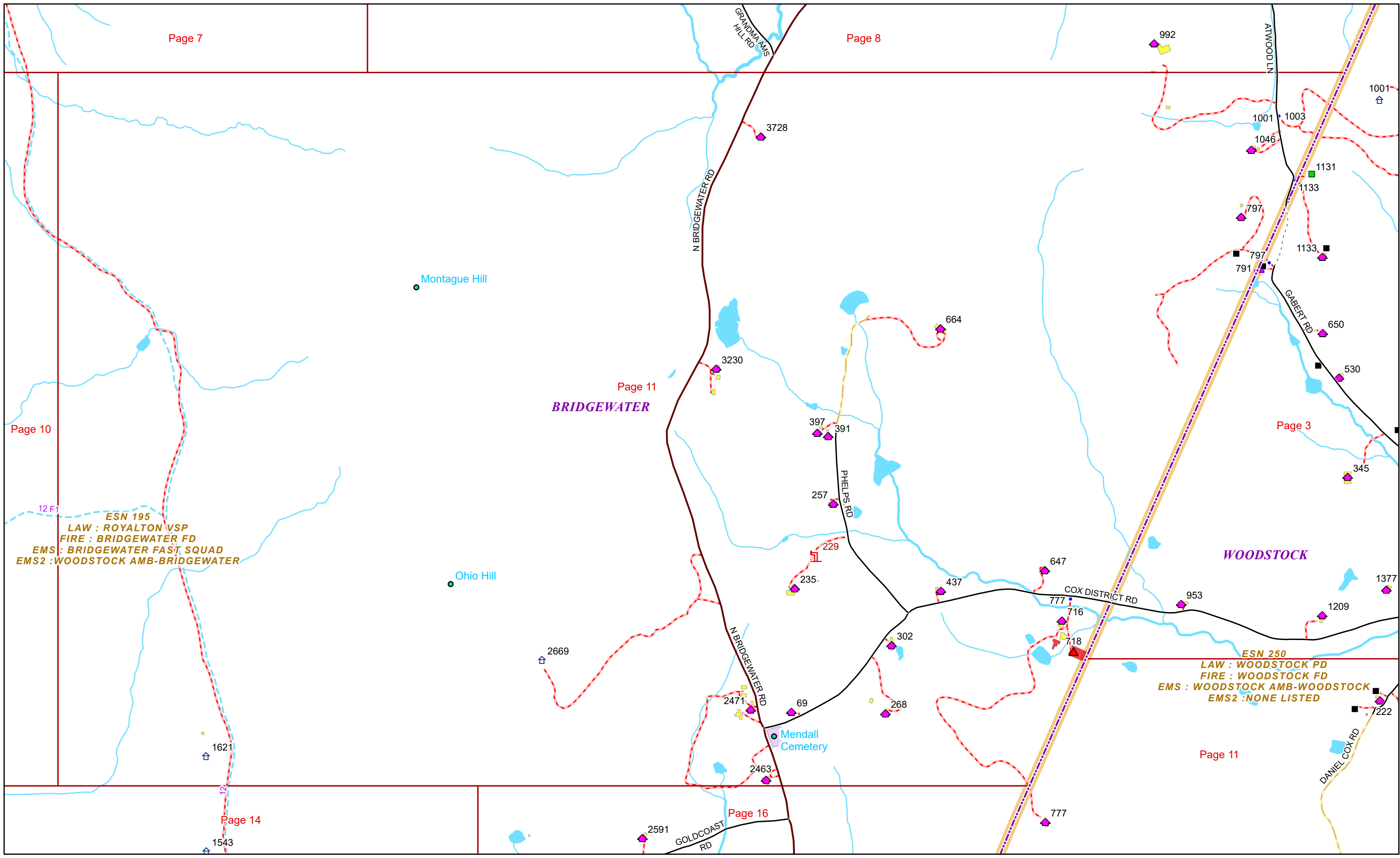
1 inch equals 917 feet

1/28/2025

BRIDGEWATER

Page 13
 ● Ragged Hill





Page 7

Page 8

Page 10

Page 11
BRIDGEWATER

Page 3

WOODSTOCK


ESN 195
LAW : ROYALTON VSP
FIRE : BRIDGEWATER FD
EMS : BRIDGEWATER FAST SQUAD
EMS2 : WOODSTOCK AMB-BRIDGEWATER

ESN 250
LAW : WOODSTOCK PD
FIRE : WOODSTOCK FD
EMS : WOODSTOCK AMB-WOODSTOCK
EMS2 : NONE LISTED

Page 14

Page 16

Page 11



1 inch equals 917 feet

1/28/2025

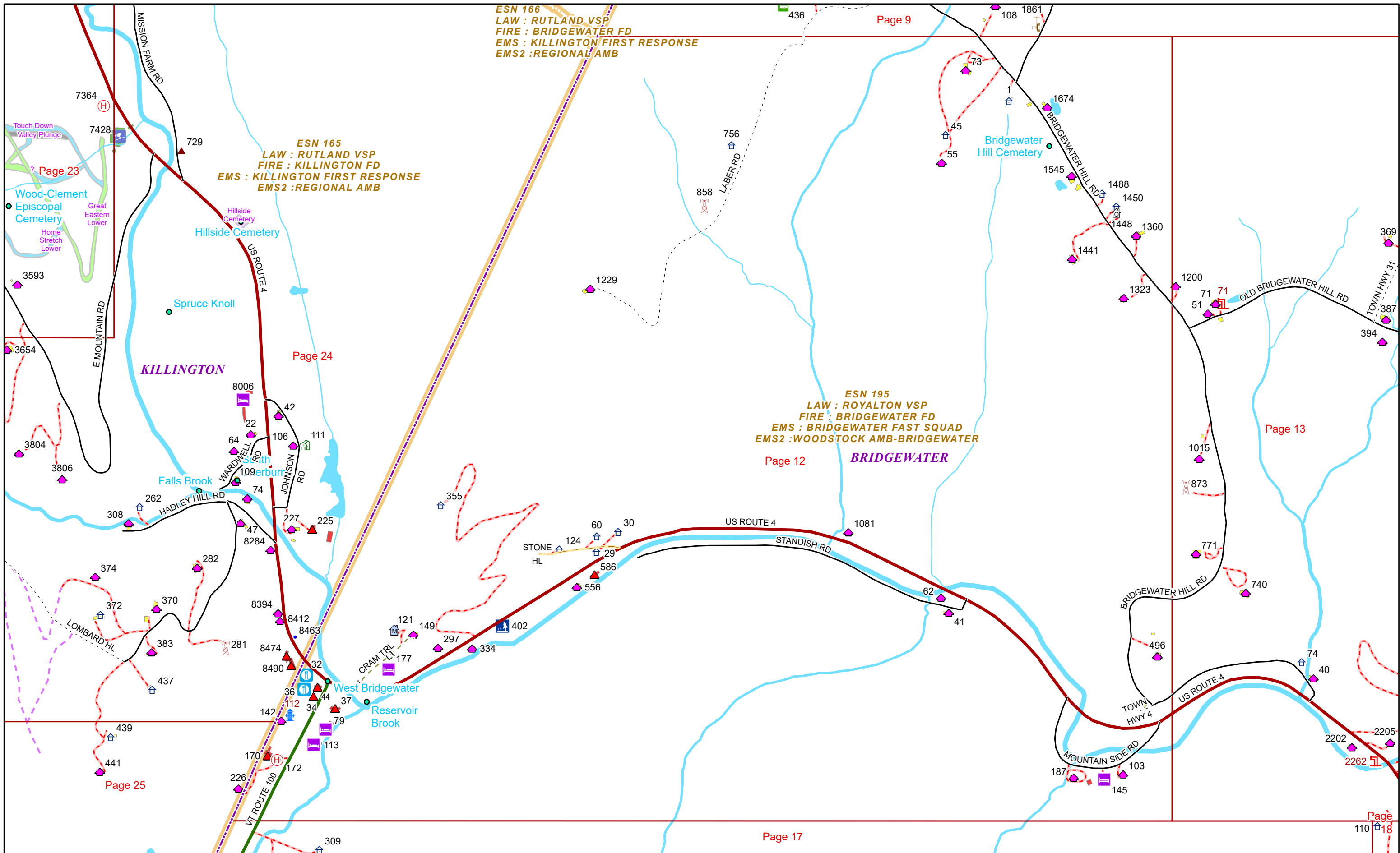
BRIDGEWATER

Page: 11

ESN 166
LAW : RUTLAND VSP
FIRE : BRIDGEWATER FD
EMS : KILLINGTON FIRST RESPONSE
EMS2 : REGIONAL AMB

ESN 165
LAW : RUTLAND VSP
FIRE : KILLINGTON FD
EMS : KILLINGTON FIRST RESPONSE
EMS2 : REGIONAL AMB

ESN 195
LAW : ROYALTON VSP
FIRE : BRIDGEWATER FD
EMS : BRIDGEWATER FAST SQUAD
EMS2 : WOODSTOCK AMB-BRIDGEWATER

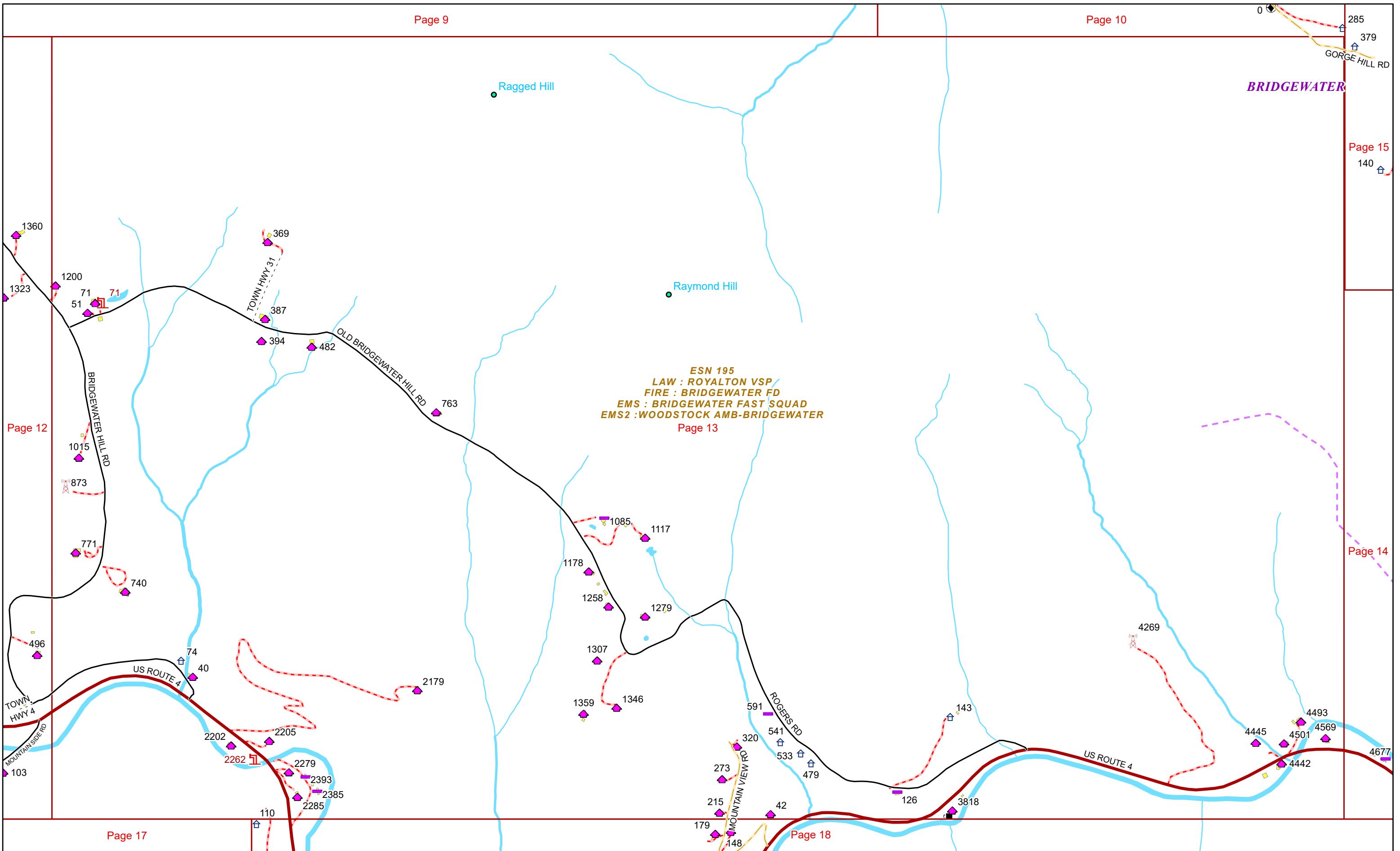


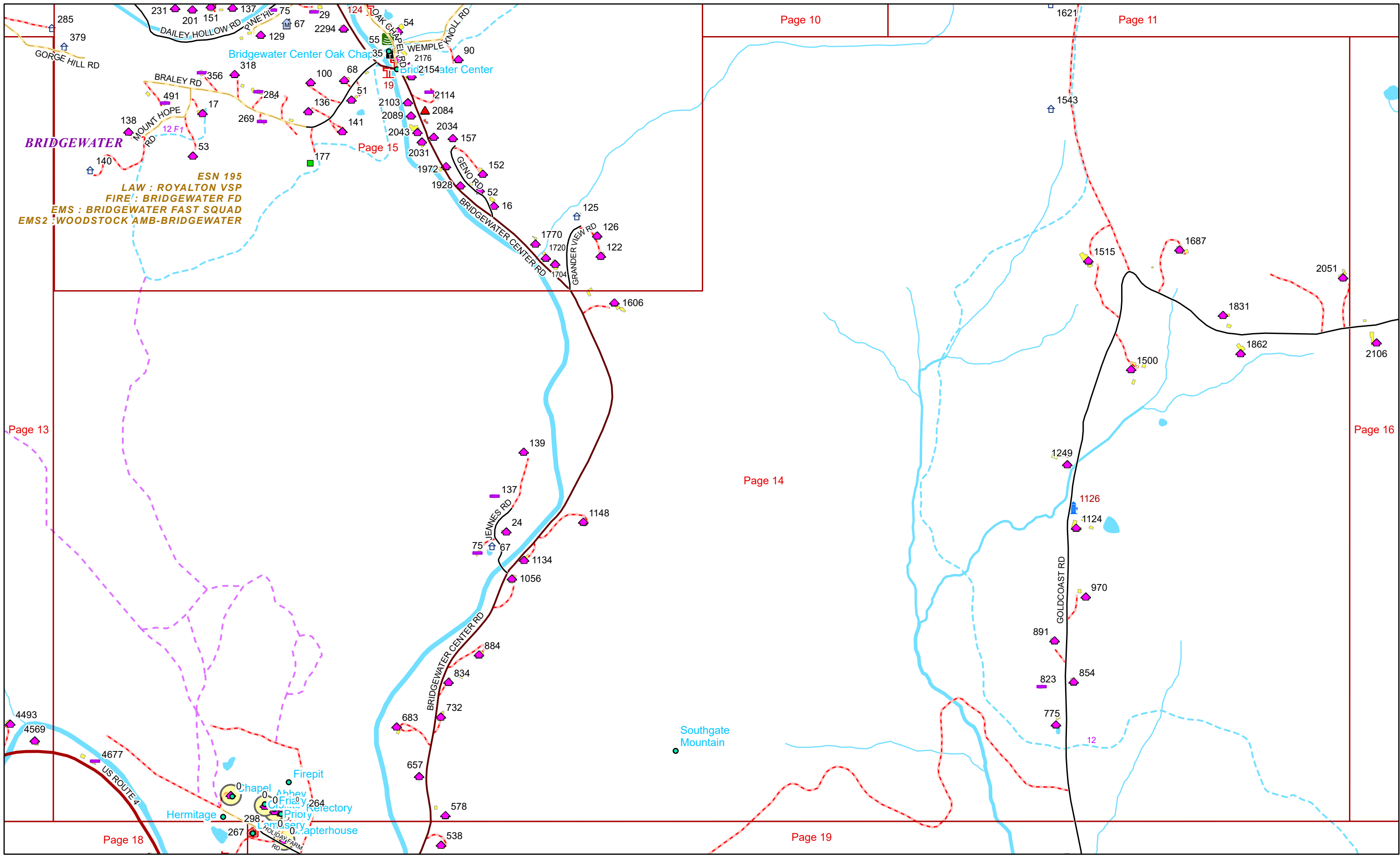
0 0.15 0.3 0.6 Miles 1 inch equals 833 feet

1/28/2025

BRIDGEWATER

Page: 12





Page 10

Page 11

Page 15

Page 13

Page 16

Page 14

Page 18

Page 19



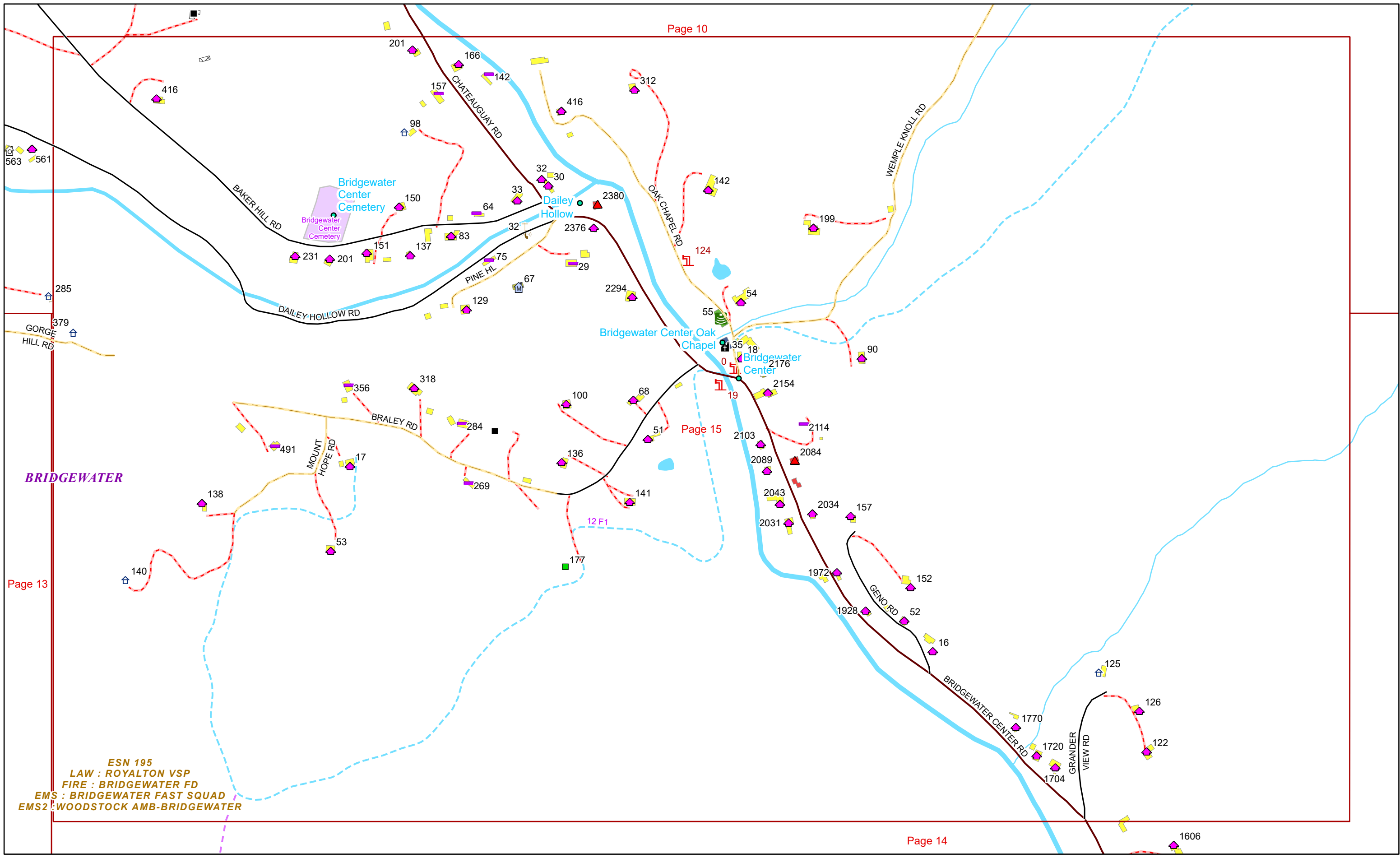
0 0.15 0.3 0.6 Miles

1 inch equals 833 feet


1/28/2025

BRIDGEWATER

Page: 14



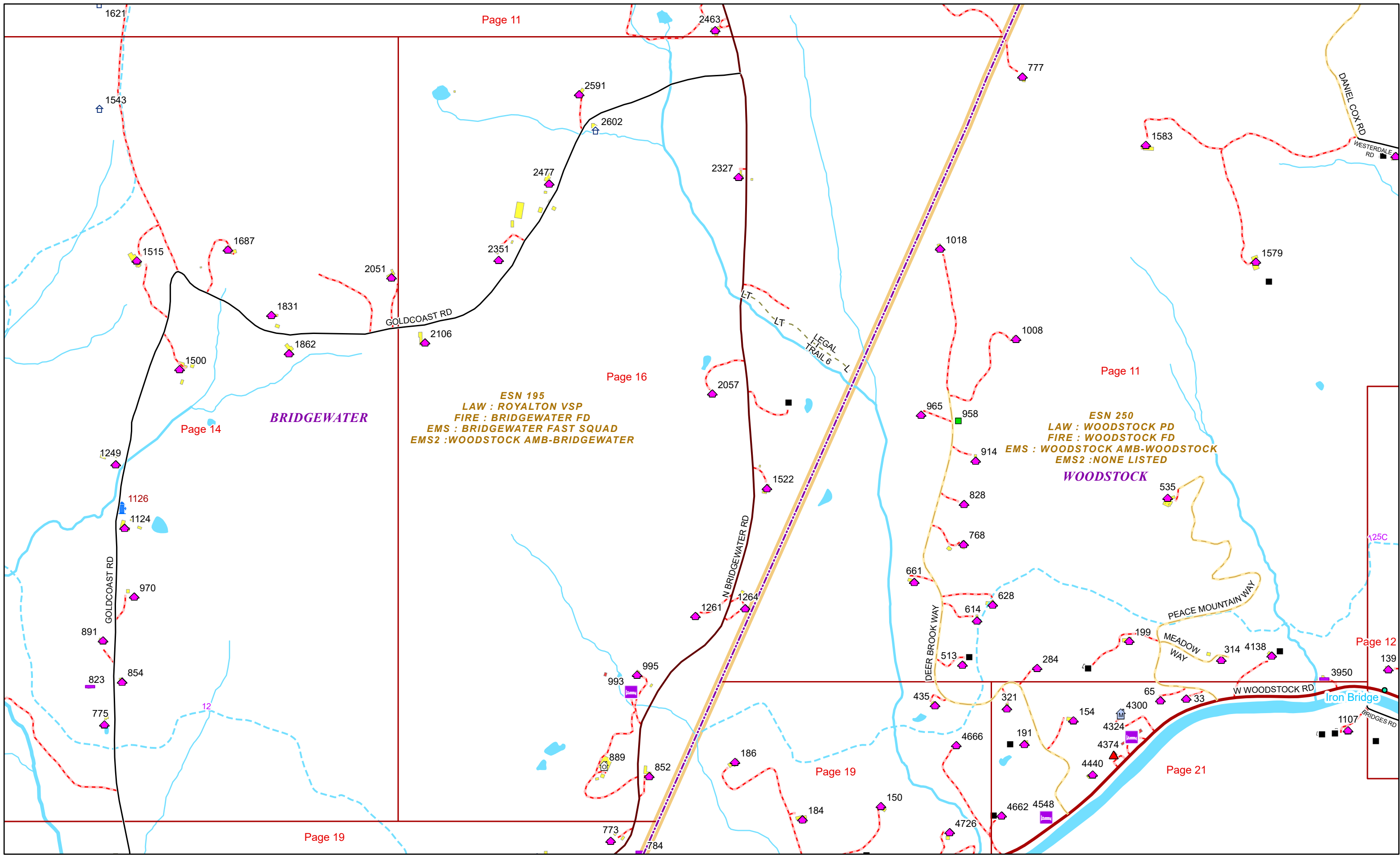
ESN 195
 LAW : ROYALTON VSP
 FIRE : BRIDGEWATER FD
 EMS : BRIDGEWATER FAST SQUAD
 EMS2 : WOODSTOCK AMB-BRIDGEWATER



1 inch equals 417 feet

1/28/2025

BRIDGEWATER



0 0.15 0.3 0.6 Miles 1 inch equals 833 feet

1/28/2025

BRIDGEWATER

Page: 16

ESN 165
LAW : RUTLAND VSP
FIRE : KILLINGTON FD
EMS : KILLINGTON FIRST RESPONSE
EMS2 : REGIONAL AMB

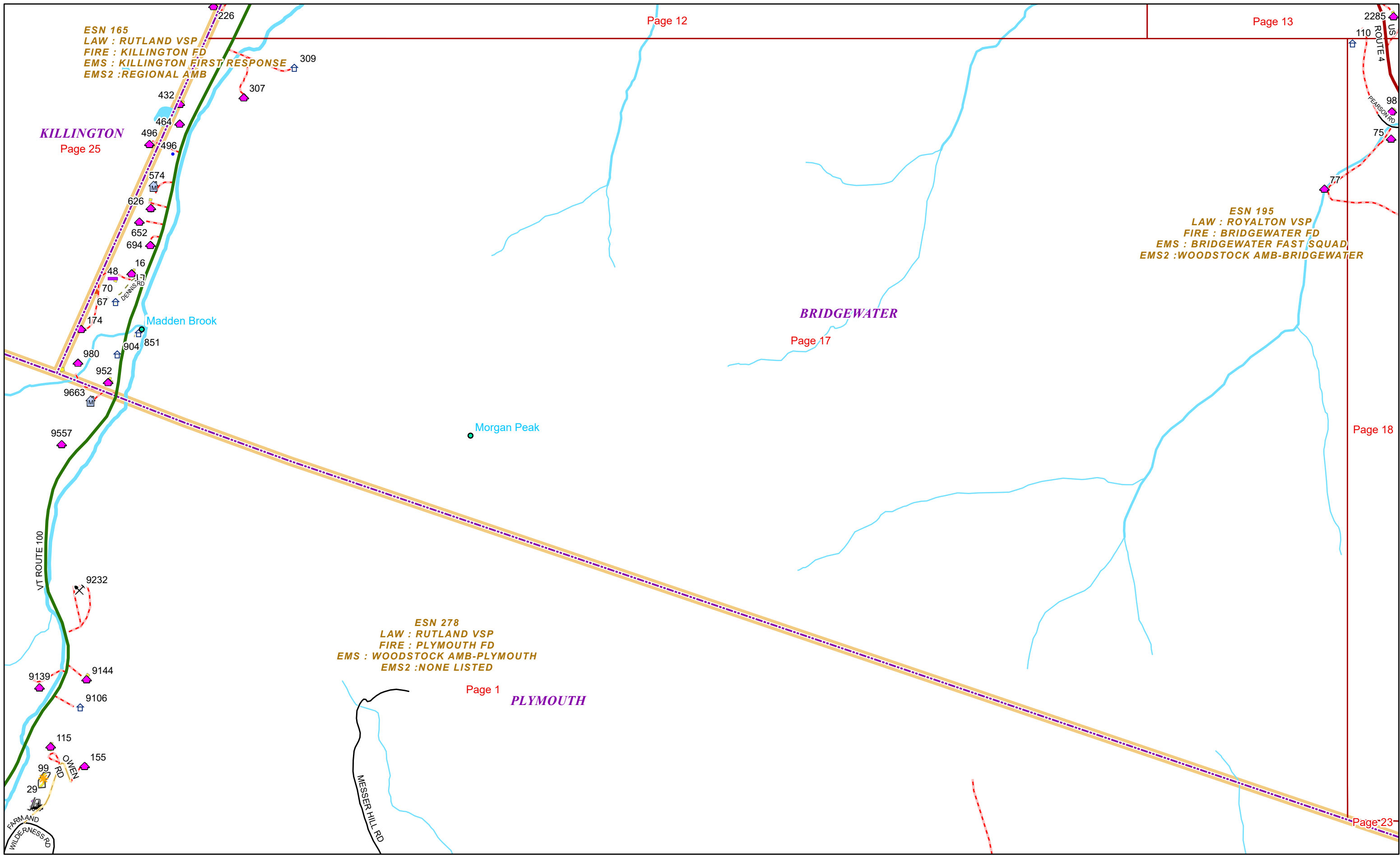
KILLINGTON
Page 25

ESN 195
LAW : ROYALTON VSP
FIRE : BRIDGEWATER FD
EMS : BRIDGEWATER FAST SQUAD
EMS2 : WOODSTOCK AMB-BRIDGEWATER

BRIDGEWATER
Page 17

ESN 278
LAW : RUTLAND VSP
FIRE : PLYMOUTH FD
EMS : WOODSTOCK AMB-PLYMOUTH
EMS2 : NONE LISTED

Page 1
PLYMOUTH




Page 12

Page 13

Page 18

Page 23



1/28/2025

BRIDGEWATER

Page: 17

BRIDGEWATER

ESN 195
LAW : ROYALTON VSP
FIRE : BRIDGEWATER FD
EMS : BRIDGEWATER FAST SQUAD
EMS2 : WOODSTOCK AMB-BRIDGEWATER

Bald Mountain

PLYMOUTH

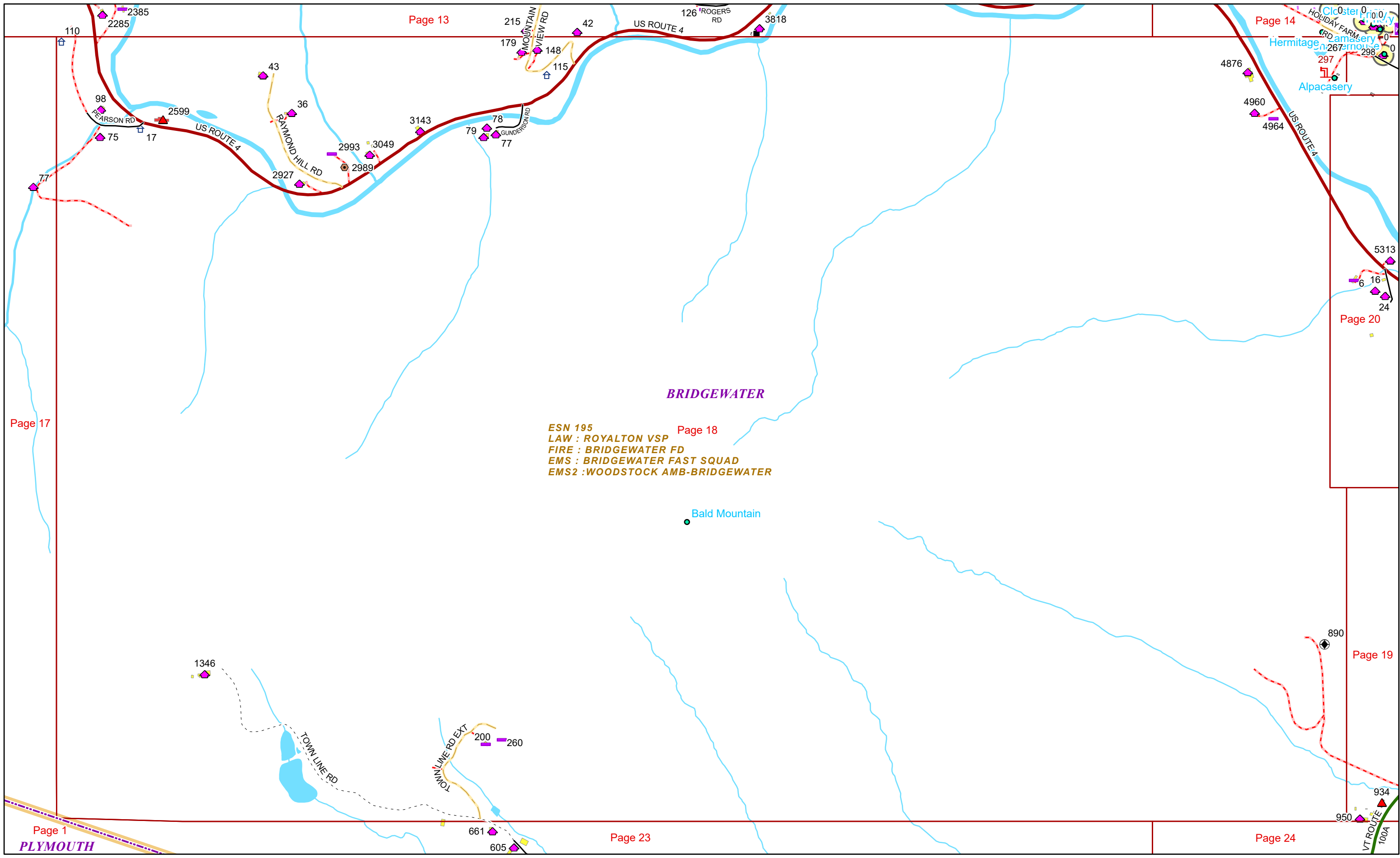


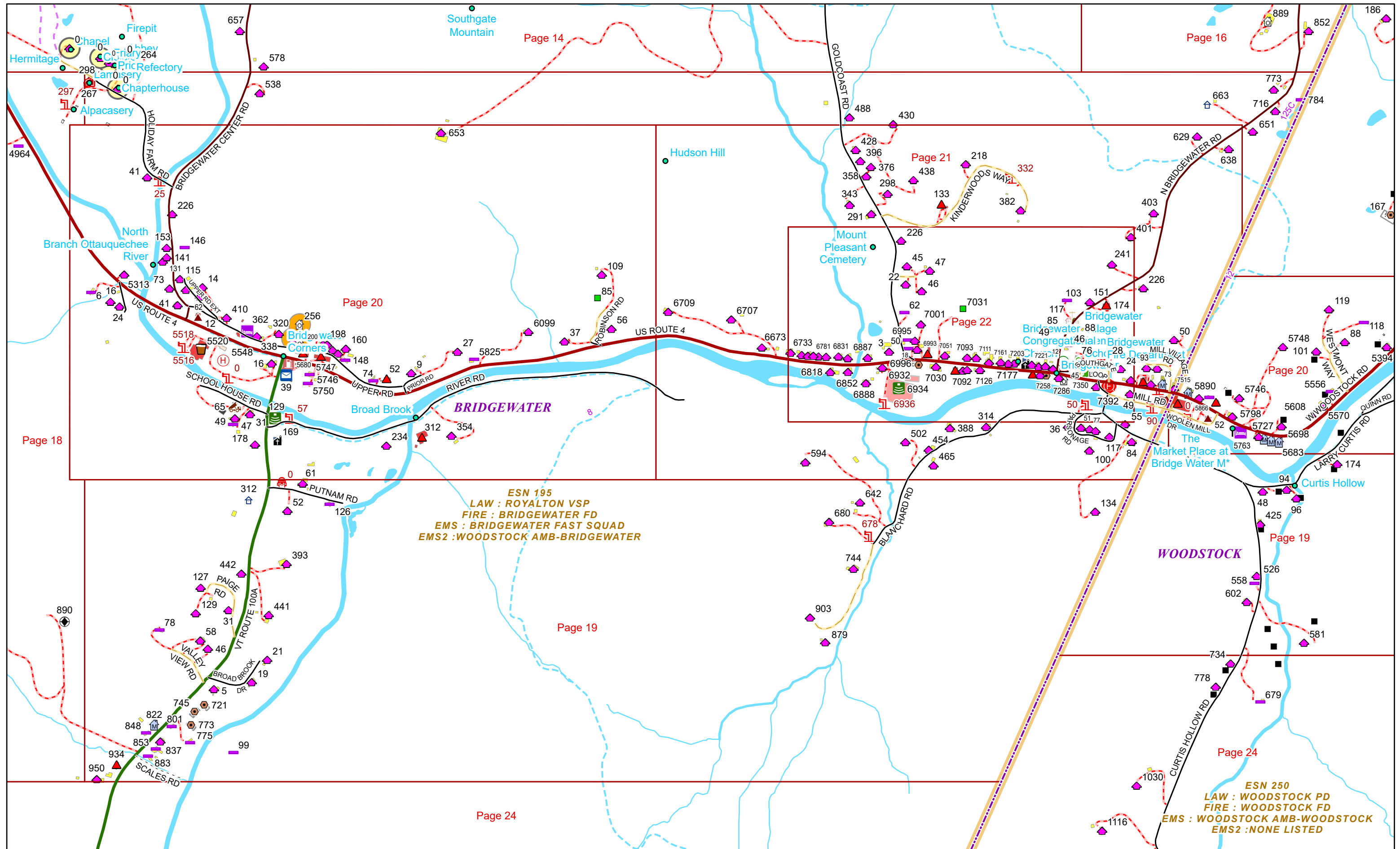
0 0.15 0.3 0.6 Miles 1 inch equals 833 feet

1/28/2025

BRIDGEWATER

Page: 18



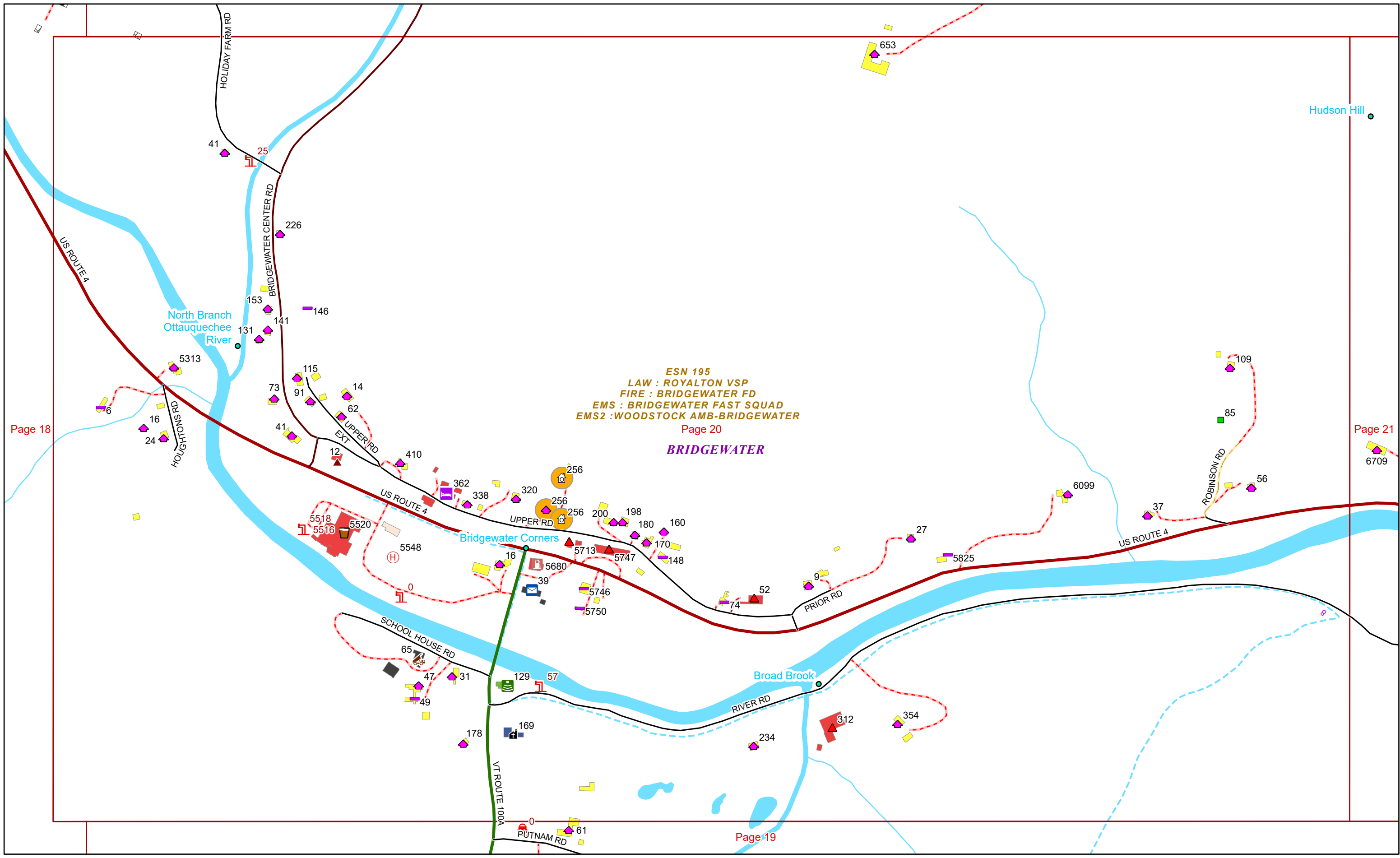


0 0.15 0.3 0.6 Miles

1 inch equals 917 feet

1/28/2025

BRIDGEWATER




ESN 195
LAW : ROYALTON VSP
FIRE : BRIDGEWATER FD
EMS : BRIDGEWATER FAST SQUAD
EMS2 : WOODSTOCK AMB-BRIDGEWATER
Page 20

BRIDGEWATER

Page 18

Page 21

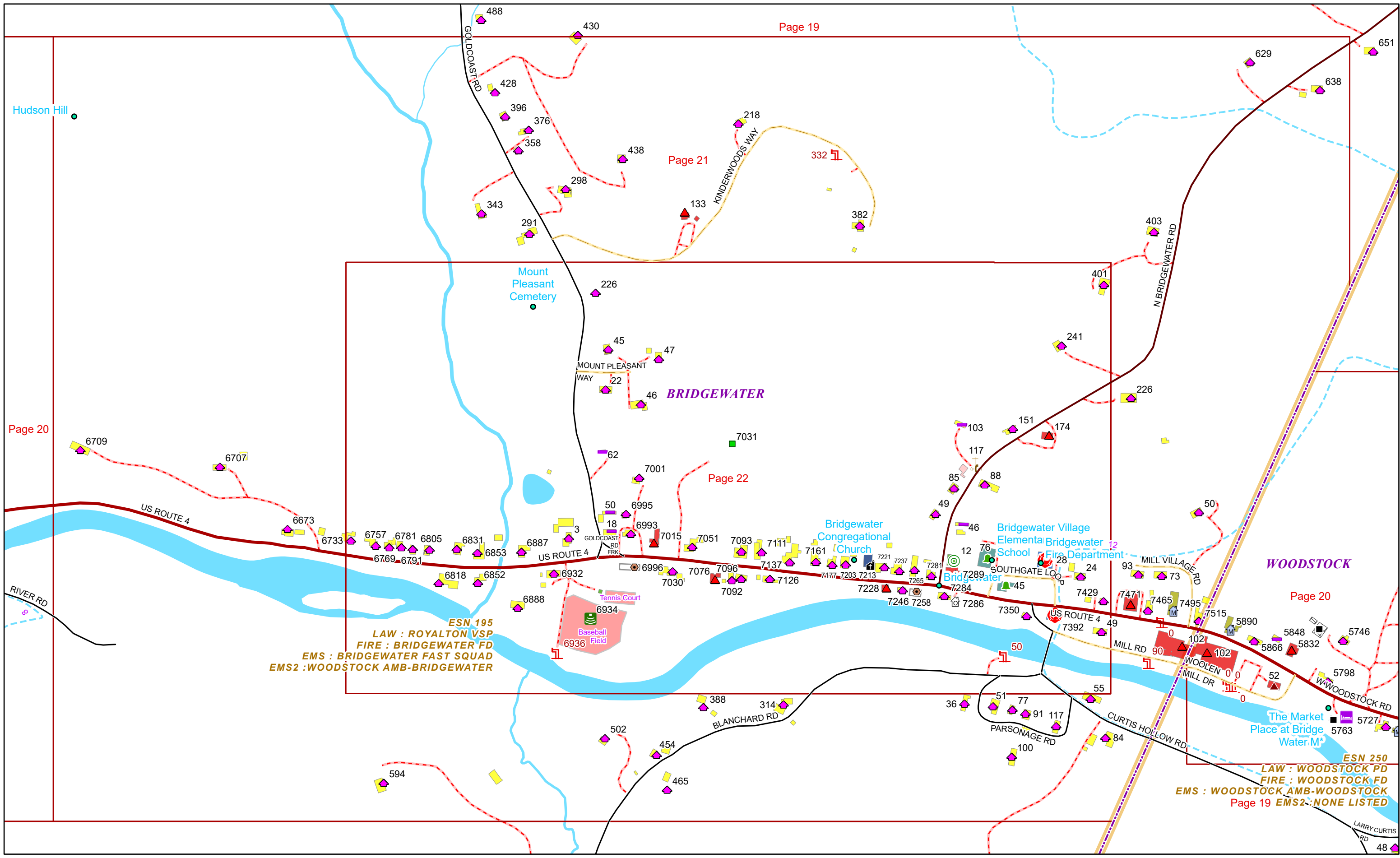
Page 19



1 inch equals 417 feet

1/28/2025

BRIDGEWATER



Hudson Hill

Page 19

Page 21

Page 20

Page 22

Page 20

Page 19 EMS2: NONE LISTED

ESN 195
 LAW : ROYALTON VSP
 FIRE : BRIDGEWATER FD
 EMS : BRIDGEWATER FAST SQUAD
 EMS2 : WOODSTOCK AMB-BRIDGEWATER

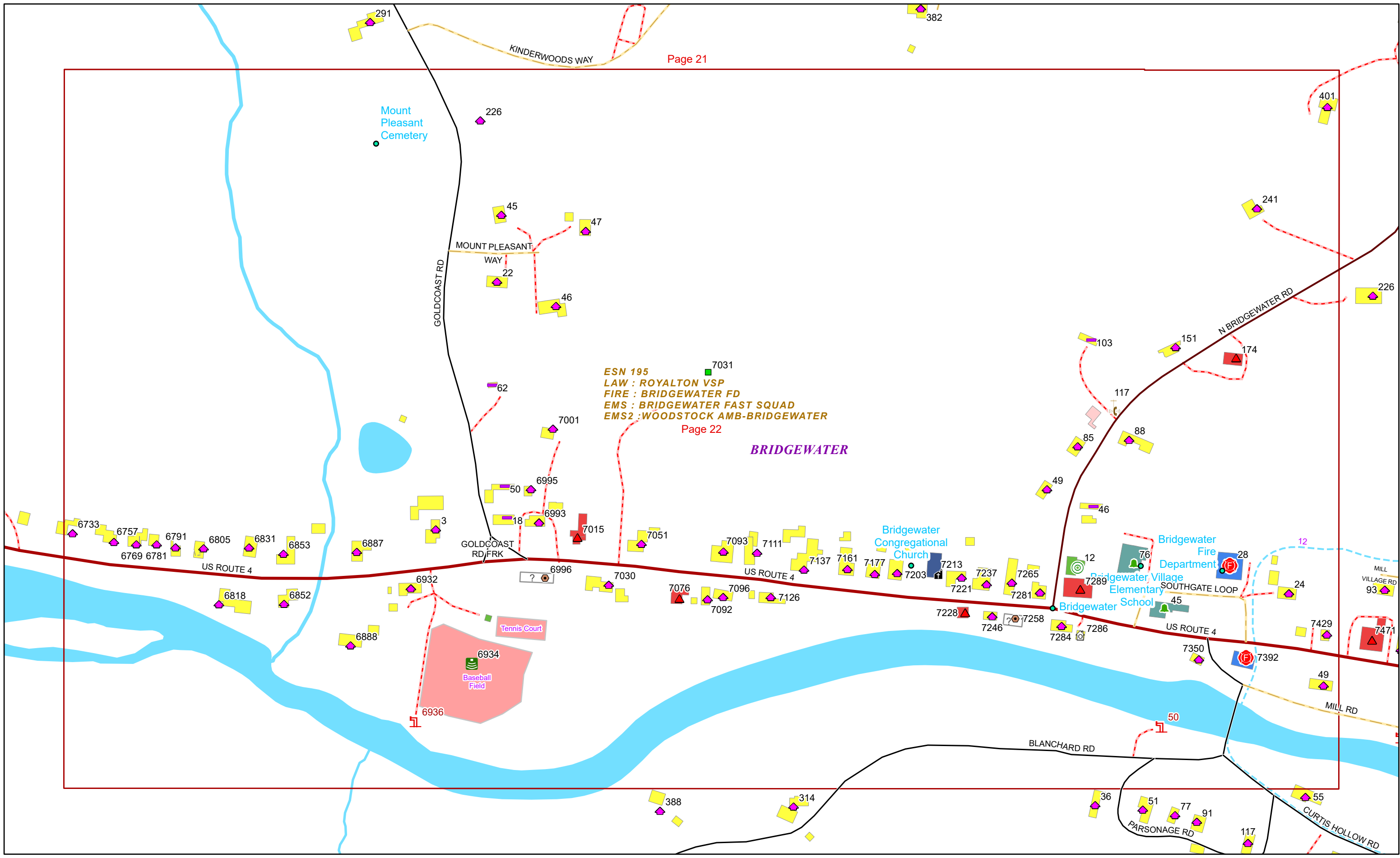
ESN 250
 LAW : WOODSTOCK PD
 FIRE : WOODSTOCK FD
 EMS : WOODSTOCK AMB-WOODSTOCK



0 0.07 0.15 0.3 Miles 1 inch equals 417 feet

1/28/2025

BRIDGEWATER



Page 21

ESN 195
LAW : ROYALTON VSP
FIRE : BRIDGEWATER FD
EMS : BRIDGEWATER FAST SQUAD
EMS2 : WOODSTOCK AMB-BRIDGEWATER
Page 22

BRIDGEWATER




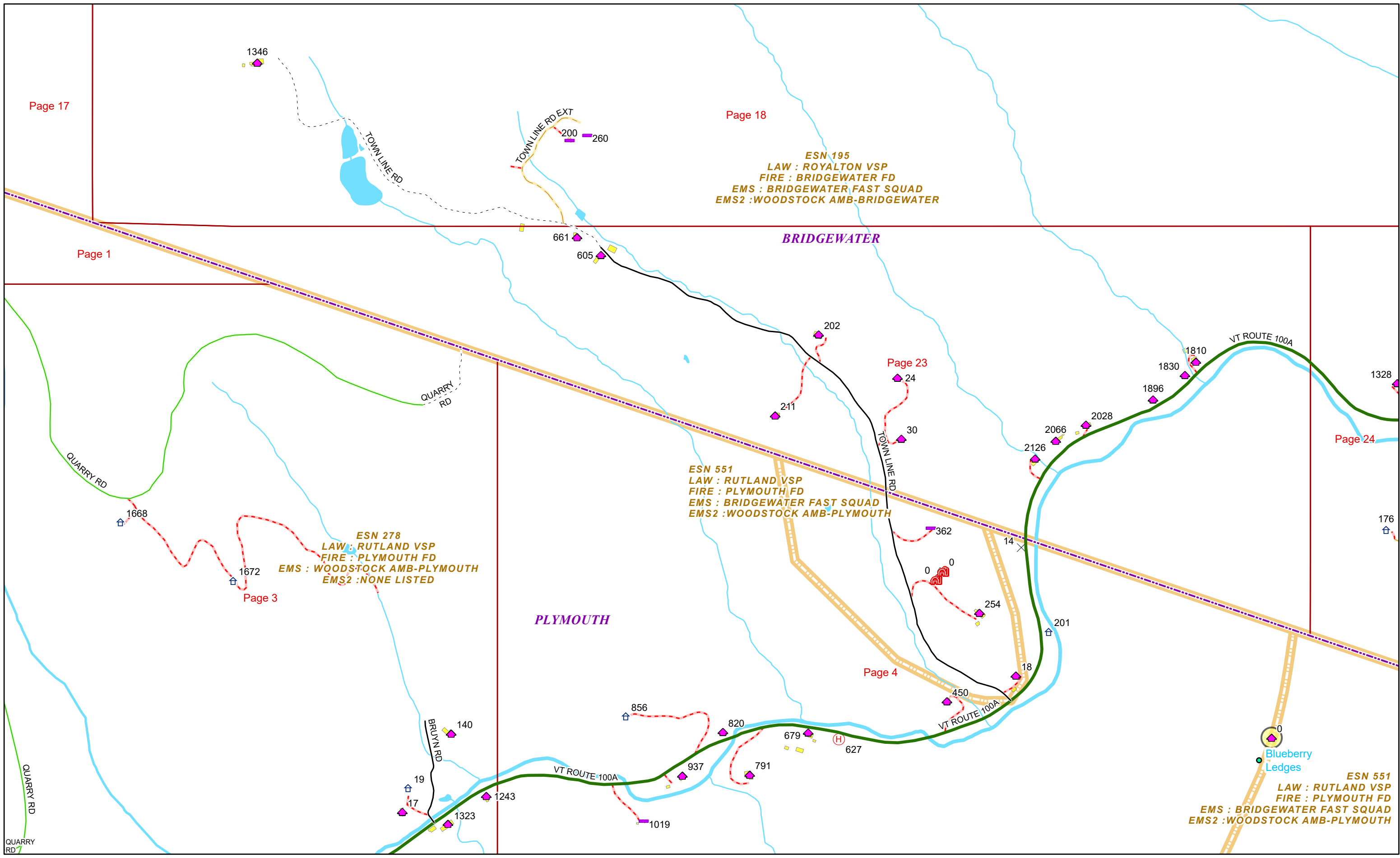
0 0.04 0.09 0.17 Miles

1 inch equals 250 feet

1/28/2025

BRIDGEWATER

Page: 22



1 inch equals 750 feet

1/28/2025

BRIDGEWATER

Page: 23

WOODSTOCK

ESN 250
LAW : WOODSTOCK PD
FIRE : WOODSTOCK FD
EMS : WOODSTOCK AMB-WOODSTOCK
EMS2 : NONE LISTED

PLYMOUTH

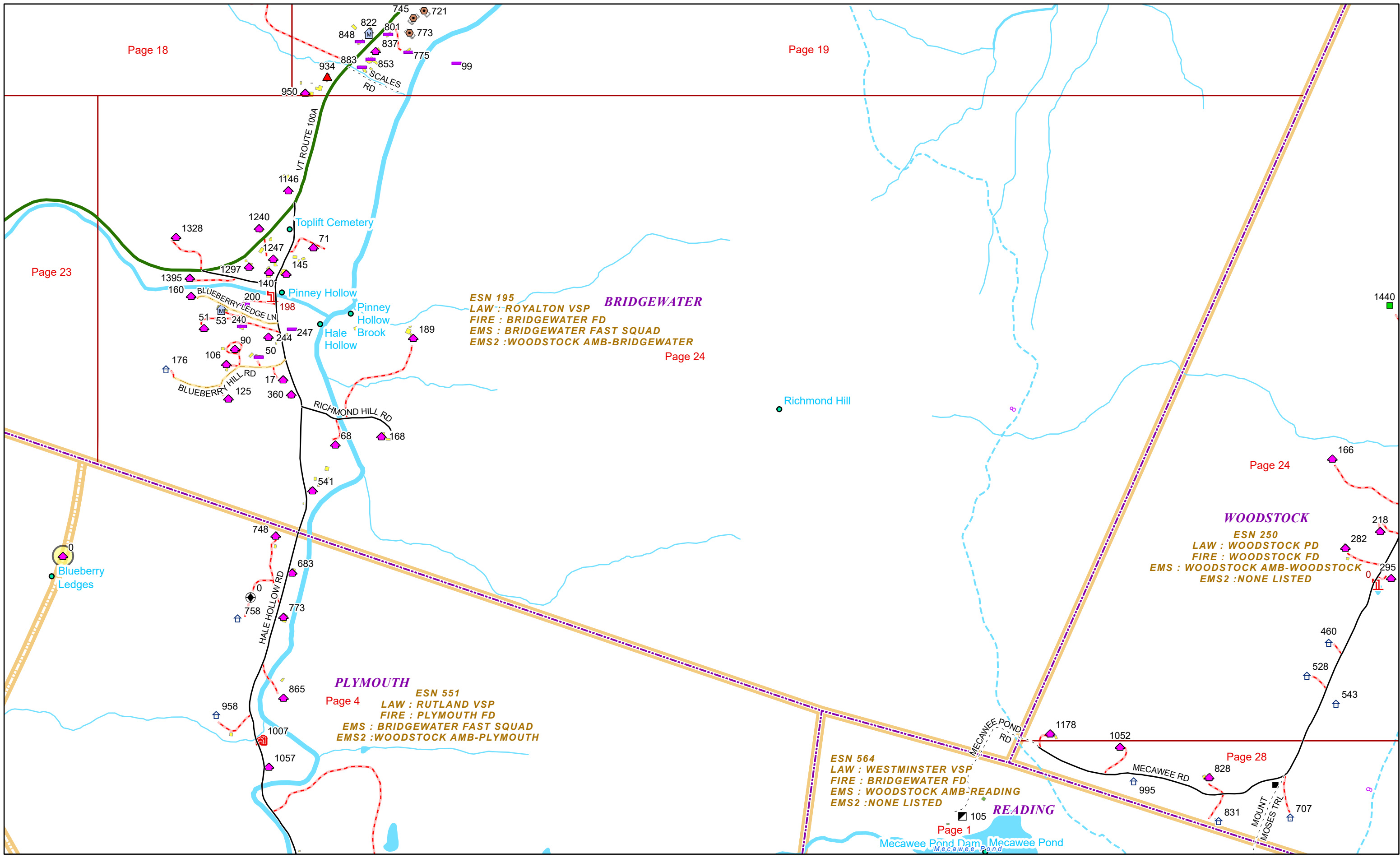
Page 4 ESN 551
LAW : RUTLAND VSP
FIRE : PLYMOUTH FD
EMS : BRIDGEWATER FAST SQUAD
EMS2 : WOODSTOCK AMB-PLYMOUTH

BRIDGEWATER

ESN 195
LAW : ROYALTON VSP
FIRE : BRIDGEWATER FD
EMS : BRIDGEWATER FAST SQUAD
EMS2 : WOODSTOCK AMB-BRIDGEWATER
Page 24

ESN 564
LAW : WESTMINSTER VSP
FIRE : BRIDGEWATER FD
EMS : WOODSTOCK AMB-READING
EMS2 : NONE LISTED

READING



0 0.15 0.3 0.6 Miles 1 inch equals 833 feet

1/28/2025

BRIDGEWATER