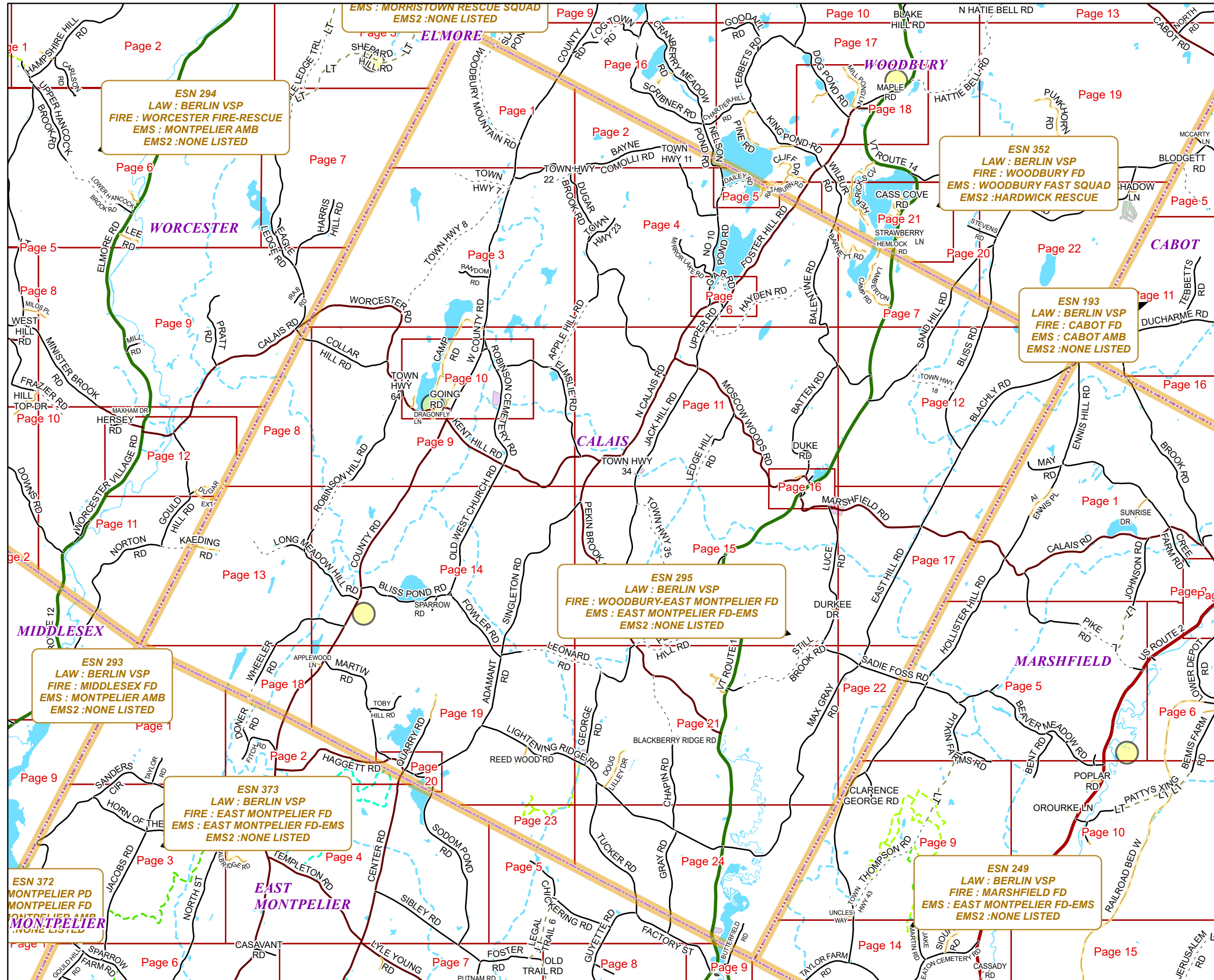


CALAIS




E911 Mapbook with GIS Data
Use constraints: The 911 related data layers (Esites, Landmarks, Roads, Driveways, Footprints, Atlas Sheets, ESZ, etc.) were developed and designed for 911 purposes only. The user should understand that the nature of the 911 data layers means they are never complete. Each municipal government is responsible for maintenance of the 911 database. Other data (non-911 related) used in the Vermont 911 Mapbook is acquired from the Vermont Center for Geographic Information (VCGI) (vcgi.vermont.gov) and other Vermont organizations.

Disclaimer:
This Vermont 911 Mapbook and Public GIS data is for general reference only. Data layers that appear on the map may or may not be accurate, current, or otherwise reliable. The Enhanced 911 Board and the State of Vermont make no representations of any kind, including but not limited to the warranties of merchantability or fitness for a particular use, nor are any such warranties to be implied with respect to the GIS data and Mapbook.

For questions/updates, contact:
Vermont Enhanced 911 Board
6 Baldwin St – 2nd Floor
Montpelier VT 05633-7960

Phone: 802-828-4911
Email: e911.info@vermont.gov
Web site: e911.vermont.gov



























3/10/2025



























































Legend





























ESITES




























SITETYPE

-  **COMMERCIAL
-  **CULTURAL
-  **EDUCATIONAL
-  **GOVERNMENT
-  **INDUSTRIAL
-  **OTHER COMMERCIAL
-  **PUBLIC GATHERING
-  **UTILITY
-  ABANDONED
-  ACCESS POINT
-  ACCESSORY BARN
-  ACCESSORY BUILDING
-  AIR SUPPORT / MAINTENANCE FACILITY
-  AIR TRAFFIC CONTROL CENTER / COMMAND CENTER
-  AIRPORT TERMINAL
-  AMBULANCE SERVICE
-  AUDITORIUM / CONCERT HALL / THEATER / OPERA HOUSE
-  BANK
-  BOAT RAMP / DOCK
-  BORDER CROSSING
-  BORDER PATROL
-  BREWERY
-  BUS STATION / DISPATCH FACILITY
-  CAMP
-  CAMPGROUND
-  CEMETERY

-  CITY / TOWN HALL
-  COAST GUARD
-  COLLEGE / UNIVERSITY
-  COMMERCIAL CONSTRUCTION SERVICE
-  COMMERCIAL FARM
-  COMMERCIAL GARAGE
-  COMMERCIAL W/RESIDENCE
-  COMMUNICATION BOX
-  COMMUNICATION TOWER
-  COMMUNITY / RECREATION FACILITY
-  CONDOMINIUM
-  COURT HOUSE
-  CUSTOMS SERVICE
-  DAY CARE FACILITY
-  DEVELOPMENT SITE
-  EBS TOWER
-  EMERGENCY PHONE / CALLBOX
-  FAIR / EXHIBITION/ RODEO GROUNDS
-  FERRY TERMINAL / DISPATCH FACILITY
-  FIRE STATION
-  FISH FARM / HATCHERY
-  FITNESS FACILITY
-  FOOD DISTRIBUTION CENTER
-  GAS STATION
-  GATED W/BUILDING
-  GATED W/O BUILDING
-  GOLF COURSE
-  GRAVEL PIT / QUARRY / MINE




















-  GREENHOUSE / NURSERY
-  GROCERY STORE
-  HARBOR / MARINA
-  HAZARDOUS MATERIALS FACILITY
-  HAZARDOUS STORAGE FACILITY
-  HEALTH CLINIC
-  HELIPAD / HELIPORT / HELISPOT
-  HISTORIC SITE / POINT OF INTEREST
-  HOSPITAL / MEDICAL CENTER
-  HOUSE OF WORSHIP
-  HYDROELECTRIC FACILITY
-  ICE ARENA
-  INSTITUTIONAL RESIDENCE / DORM / BARRACKS
-  LANDFILL
-  LAW ENFORCEMENT
-  LIBRARY
-  LODGING B&B / HOTEL / MOTEL / INN
-  LOOKOUT TOWER
-  LUMBER MILL / SAW MILL
-  MANUFACTURING FACILITY
-  MOBILE HOME
-  MORGUE
-  MULTI-FAMILY DWELLING
-  MUSEUM
-  NATIONAL GUARD /
-  NUCLEAR FACILITY
-  NURSING HOME / LONG TERM CARE
-  OFFICE BUILDING

-  OIL / GAS FACILITY
-  OTHER
-  OTHER RESIDENTIAL
-  OUTPATIENT CLINIC
-  PARK AND RIDE / COMMUTER
-  PHARMACY
-  PICNIC AREA
-  POST OFFICE
-  PRISON / CORRECTIONAL FACILITY
-  PRIVATE AND EXPRESS SHIPPING FACILITY
-  PSAP
-  PUBLIC BEACH
-  PUBLIC TELEPHONE
-  PUBLIC WATER SUPPLY INTAKE
-  PUBLIC WATER SUPPLY WELL
-  PUMP STATION
-  RACE TRACK / DRAGSTRIP
-  RAILROAD STATION
-  RESIDENTIAL FARM
-  REST STOP / ROADSIDE PARK
-  RESTAURANT
-  RETAIL FACILITY
-  RV HOOKUP
-  SCHOOL K / 12
-  SEASONAL HOME
-  SHOOTING RANGE
-  SINGLE FAMILY DWELLING
-  SKI AREA / ALPINE






-  SOLAR FACILITY
-  SPORTS ARENA /
-  STATE CAPITOL
-  STATE GARAGE
-  STATE GOVERNMENT FACILITY
-  STATE PARK
-  STORAGE UNITS
-  SUBSTATION
-  SUGARHOUSE
-  TEMPORARY STRUCTURE
-  TOWN GARAGE
-  TOWN OFFICE
-  TRAILHEAD
-  TRANSFER STATION
-  UNKNOWN
-  US FOREST FACILITY
-  US GOVERNMENT FACILITY
-  UTILITY POLE W/PHONE
-  VETERINARY HOSPITAL / CLINIC
-  VISITOR / INFORMATION CENTER
-  WAREHOUSE
-  WASTE / BIOMASS FACILITY
-  WASTEWATER TREATMENT PLANT
-  WATER TANK
-  WATER TOWER
-  WIND FACILITY / WIND TOWER
-  YOUTH CAMP

Legend

Roads

-  Interstate Highway
-  US Highway
-  State Highway
-  Town Highway Class 1
-  Town Highway Class 2
-  Town Highway Class 3
-  Town Highway Class 4
-  Private
-  Driveway
-  Discontinued Road
-  Legal Trail
-  Ferry
-  Military - no public access
-  National Forest Highway
-  State Forest Highway
-  Proposed
-  Rivers
-  Driveways
- 

Hydrants

-  Drafting Site
-  Dry Hydrant
-  Municipal Hydrant
-  Pressurized Hydrant
-  Private Hydrant

Townline





Emergency Service Zones



FootPrints

-  Airport
-  Solar Field
-  Alpine Trail Easiest
-  Alpine Trail Intermediate
-  Alpine Trail Advanced
-  Alpine Trail Expert
-  Alpine Glade Marked
-  Alpine Glade Not Marked
-  Building
-  Farm
-  Golf Course
-  Quarry
-  Park
-  Shopping Center
-  Stadium/Arena
-  Other

Addressing Error

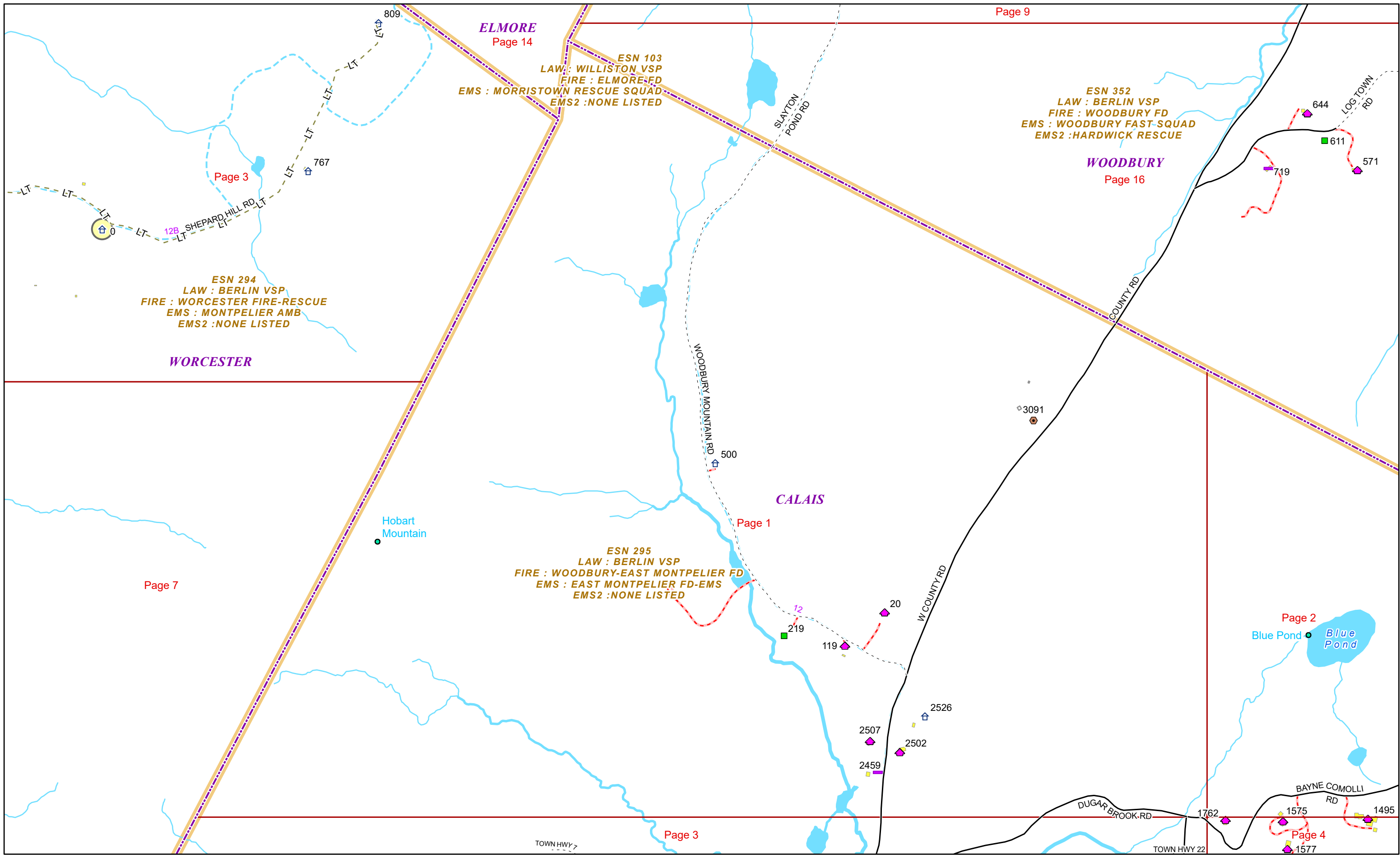
-  Orange - Duplicated Addressed Building
-  Yellow - Unnumbered Building

CALAIS Road Name Index

ROAD NAME	PAGE(S)
ADAMANT RD	19,20
APPLE HILL RD	4,9,10,11
APPLEWOOD LN	18,19
BACK ST	16
BALENTINE RD	4,11,12
BARNETT RD	4,7
BATTEN RD	11,16
BAYNE COMOLLI RD	1,2,3,4
BLACHLY RD	12
BLACKBERRY RIDGE RD	21
BLISS POND RD	14
BLISS RD	7,12,22
BUTTERFIELD RD	24
CAMP RD	10
CENTER RD	2,20
CHAPIN RD	21,24
CHURCH ST	16
COLLAR HILL RD	8,9
COUNTY RD	2,9,14,18,19
DAILEY RD	5
DOUG LILLEY DR	21
DRAGONFLY LN	10
DUGAR BROOK RD	1,3,4,11
DUKE RD	11
DURKEE DR	15
EAST HILL RD	12,17,22
ELMSLIE RD	9,11
FELLOWS RD	16
FIFERS RIDE	15
FOSTER HILL RD	4,6
FOWLER RD	14,19
G A R RD	6
GEORGE RD	15,21
GOING RD	10
GOSSELIN HILL RD	21
GRAY RD	5,24
HAGGETT RD	19,20
HAYDEN RD	4,6,11

ROAD NAME	PAGE(S)
HEMLOCK RD	7
JACK HILL RD	11,15
JUSTA RD	10
KAEDING RD	13
KENT HILL RD	9,11,14
LAMBERTON CAMP RD	7
LEDGE HILL RD	11
LEONARD RD	19,21
LIGHTENING RIDGE RD	19,21,24
LONG MEADOW HILL RD	13,14
LOWER CURTIS POND RD	10
LUCE RD	15,16,21,22
MARSHFIELD RD	15,16,17
MARTIN RD	19,20
MAX GRAY RD	21,22,24
MILL ST	16
MIRROR LAKE RD	4,6
MOSCOW WOODS RD	11,16
N CALAIS RD	4,6,11
NELSON POND RD	2,4,5,16
NO 10 POND RD	4,6
OLD WEST CHURCH RD	9,14
PECK HILL RD	15,21
PEKIN BROOK RD	11,15,21
PLATEAU RD	15
QUARRY RD	19,20
RANDOM RD	3
RATHBURN RD	5,20
REED WOOD RD	19
ROBINSON CEMETERY RD	9,10
ROBINSON HILL RD	9,13,14
SADIE FOSS RD	22
SAND HILL RD	7,12,20
SINGLETON RD	14,15,19
SODOM POND RD	19,20
SPARROW RD	14
STILL BROOK RD	15,21
THE COVE RD	5

ROAD NAME	PAGE(S)
TOBY HILL RD	19
TOWN HWY 11	2
TOWN HWY 16	6
TOWN HWY 18	12
TOWN HWY 22	3
TOWN HWY 23	4
TOWN HWY 31	11
TOWN HWY 34	11
TOWN HWY 35	15
TOWN HWY 64	10
TOWN HWY 7	3
TOWN HWY 8	3
TUCKER RD	21,24
UPPER CURTIS POND RD	3,9
UPPER RD	4,6,11
VT ROUTE 14	7,11,12,15,16,42,24
W COUNTY RD	1,3,9,10
WHEELER RD	2,13,14,18
WOODBURY MOUNTAIN RD	1
WORCESTER RD	3,9,10



ELMORE
Page 14

ESN 103
LAW : WILLISTON VSP
FIRE : ELMORE FD
EMS : MORRISTOWN RESCUE SQUAD
EMS2 : NONE LISTED

ESN 352
LAW : BERLIN VSP
FIRE : WOODBURY FD
EMS : WOODBURY FAST-SQUAD
EMS2 : HARDWICK RESCUE

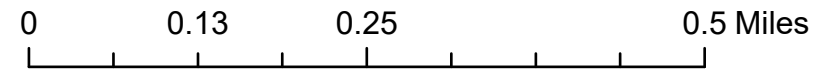
WOODBURY
Page 16

ESN 294
LAW : BERLIN VSP
FIRE : WORCESTER FIRE-RESCUE
EMS : MONTPELIER AMB
EMS2 : NONE LISTED

WORCESTER

CALAIS

ESN 295
LAW : BERLIN VSP
FIRE : WOODBURY-EAST MONTPELIER FD
EMS : EAST MONTPELIER FD-EMS
EMS2 : NONE LISTED

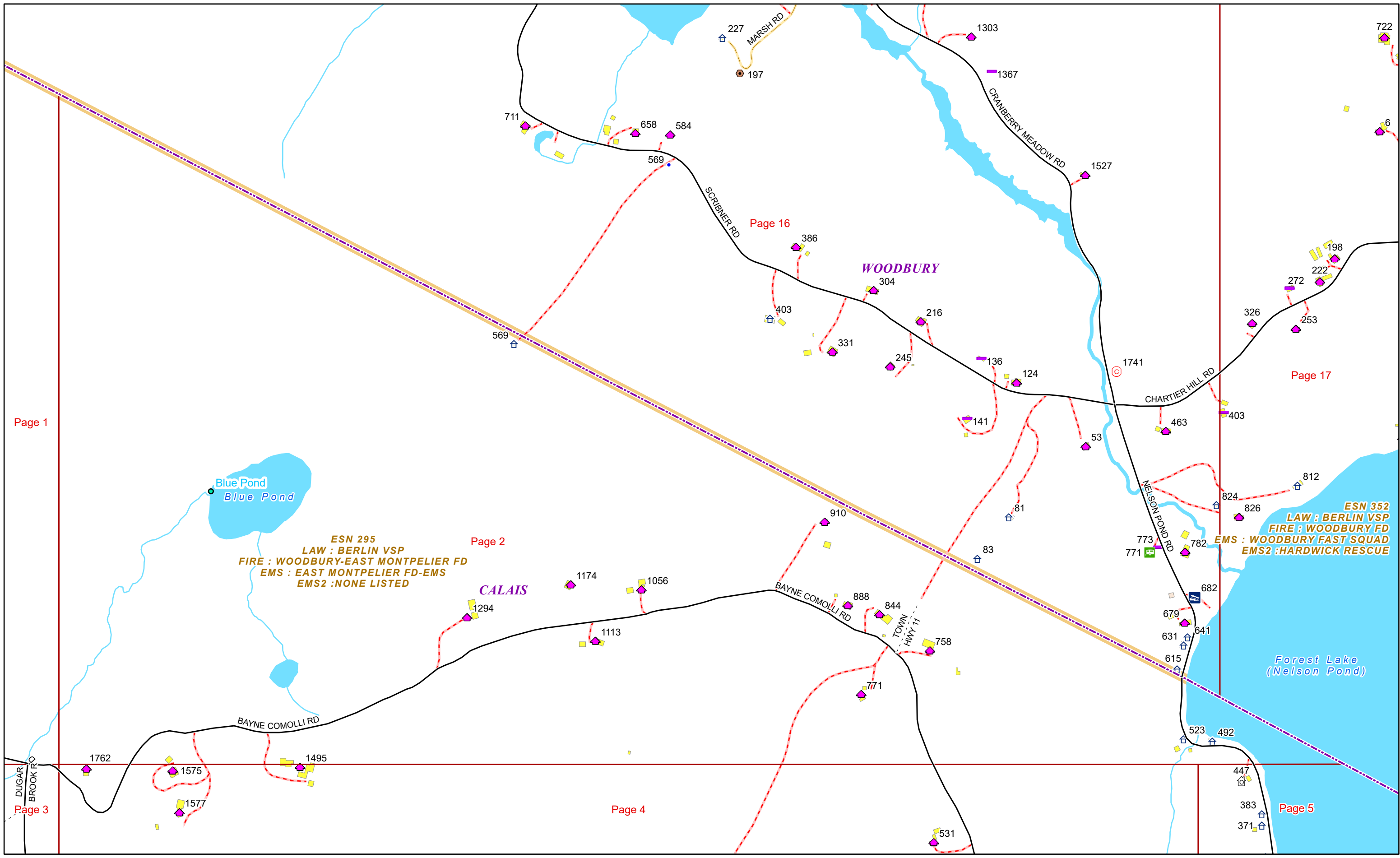


1 inch equals 750 feet

3/10/2025

CALAIS

Page: 1



Page 1

Page 2

Page 3

Page 4

Page 17

Page 5



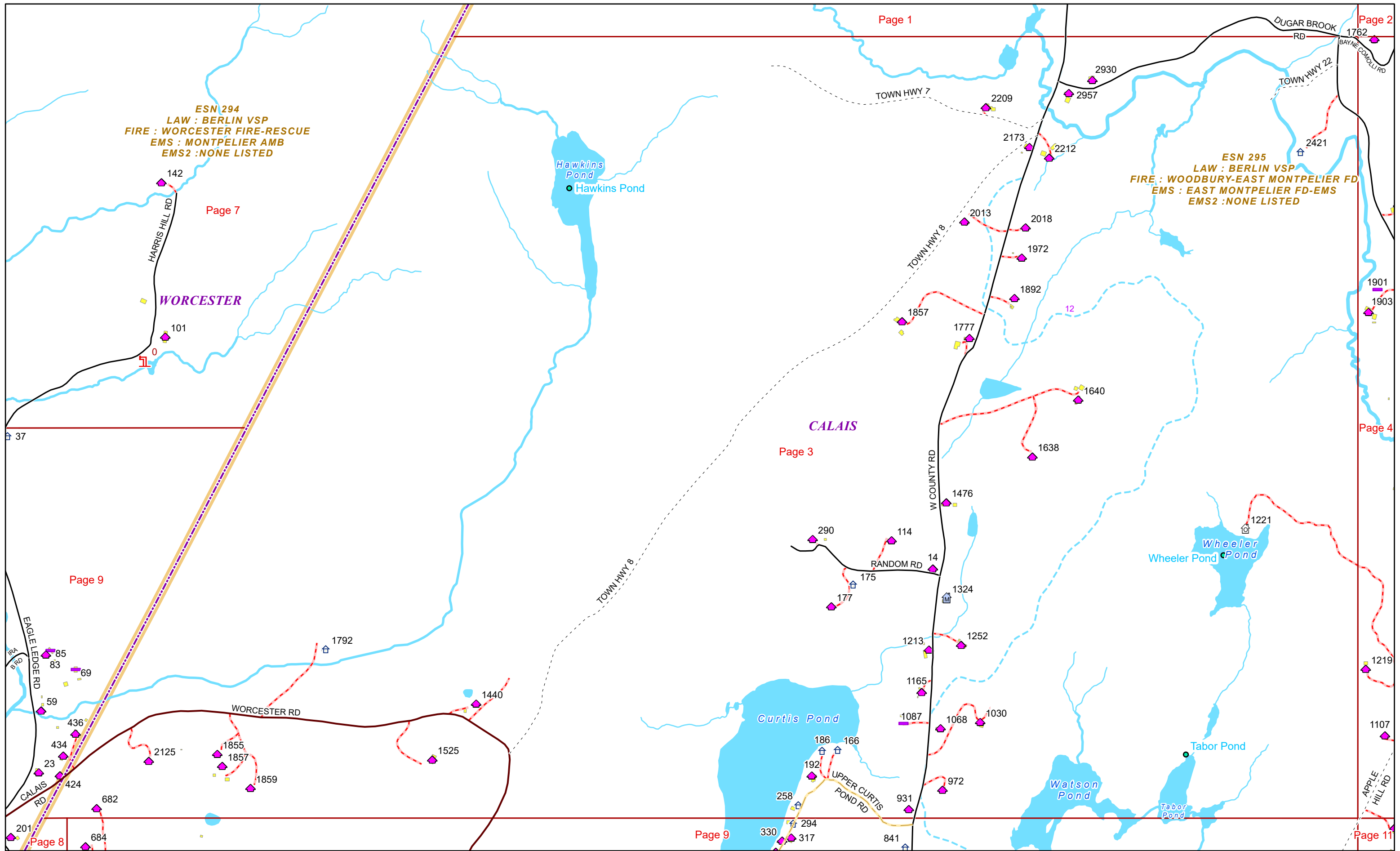
0 0.07 0.15 0.3 Miles

1 inch equals 500 feet

3/10/2025


CALAIS

Page: 2



ESN 294
 LAW : BERLIN VSP
 FIRE : WORCESTER FIRE-RESCUE
 EMS : MONTPELIER AMB
 EMS2 : NONE LISTED

ESN 295
 LAW : BERLIN VSP
 FIRE : WOODBURY-EAST MONTPELIER FD
 EMS : EAST MONTPELIER FD-EMS
 EMS2 : NONE LISTED

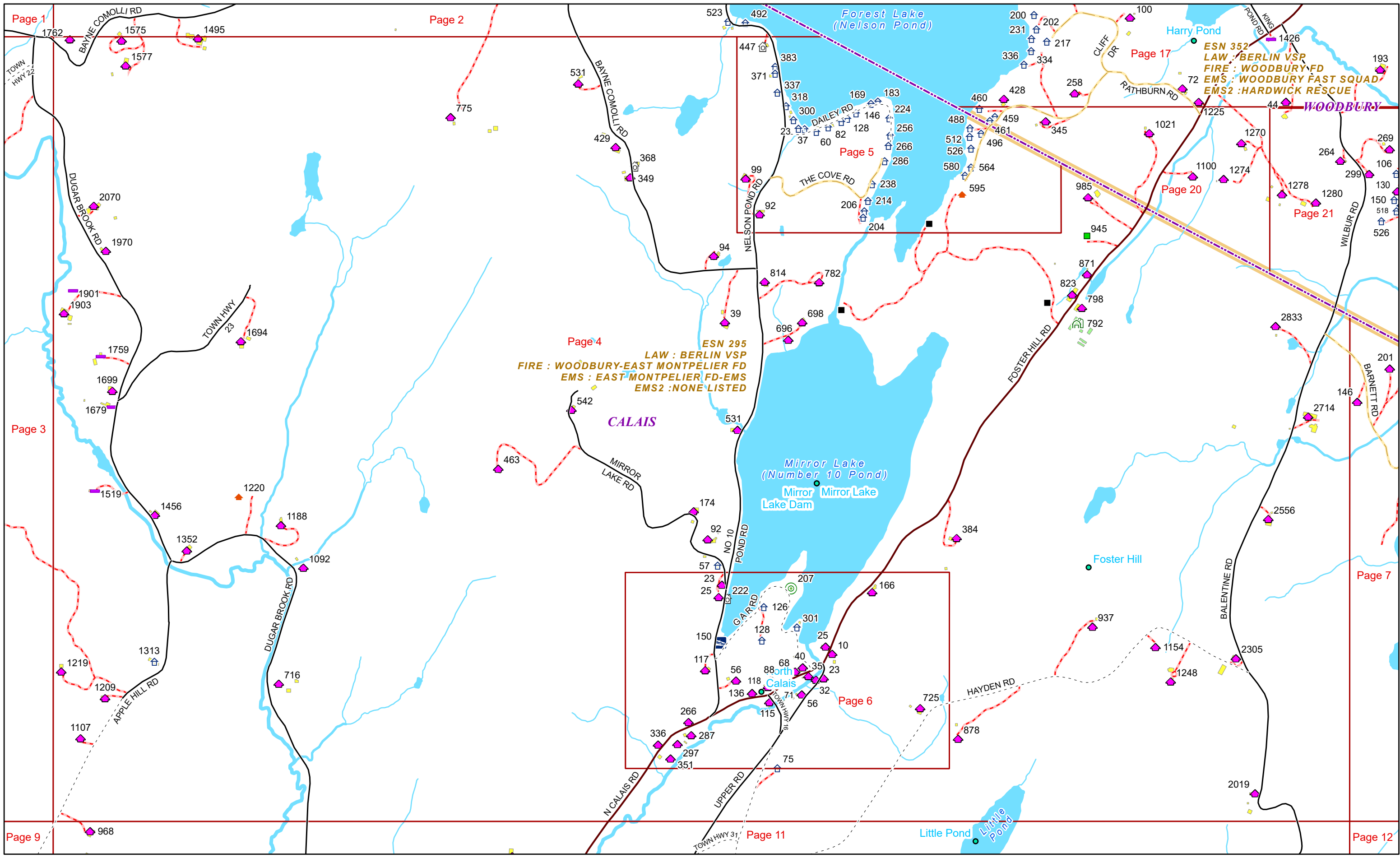


1 inch equals 833 feet

3/10/2025

CALAIS

Page: 3



Page 4
ESN 295
LAW : BERLIN VSP
FIRE : WOODBURY-EAST MONTPELIER FD
EMS : EAST MONTPELIER FD-EMS
EMS2 : NONE LISTED

Page 17
ESN 352
LAW : BERLIN VSP
FIRE : WOODBURY FD
EMS : WOODBURY FAST SQUAD
EMS2 : HARDWICK RESCUE

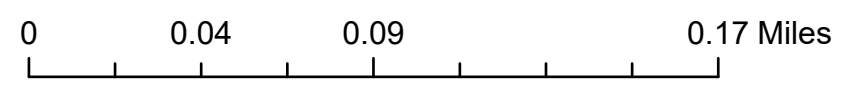
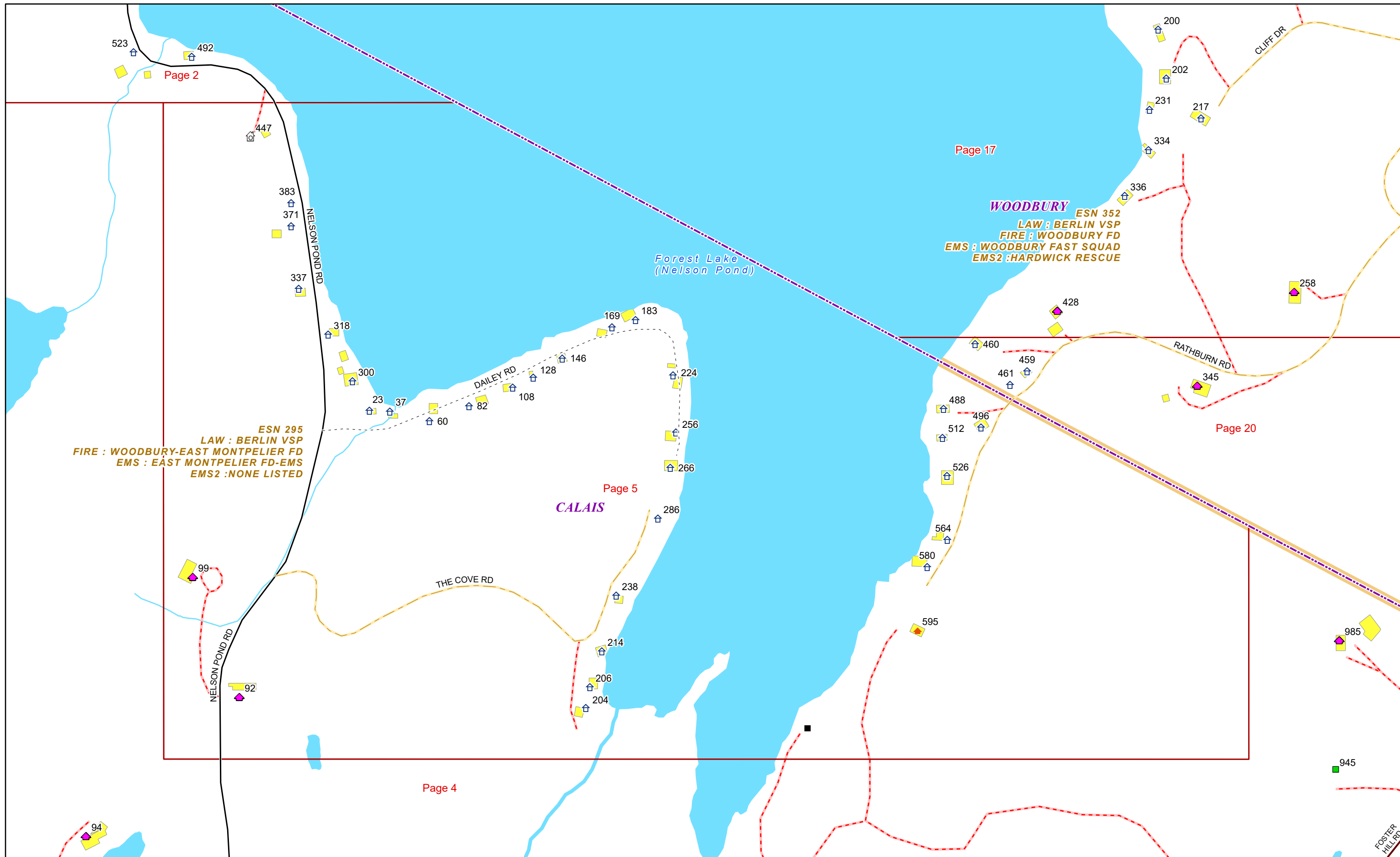


0 0.15 0.3 0.6 Miles 1 inch equals 833 feet

3/10/2025

CALAIS

Page: 4

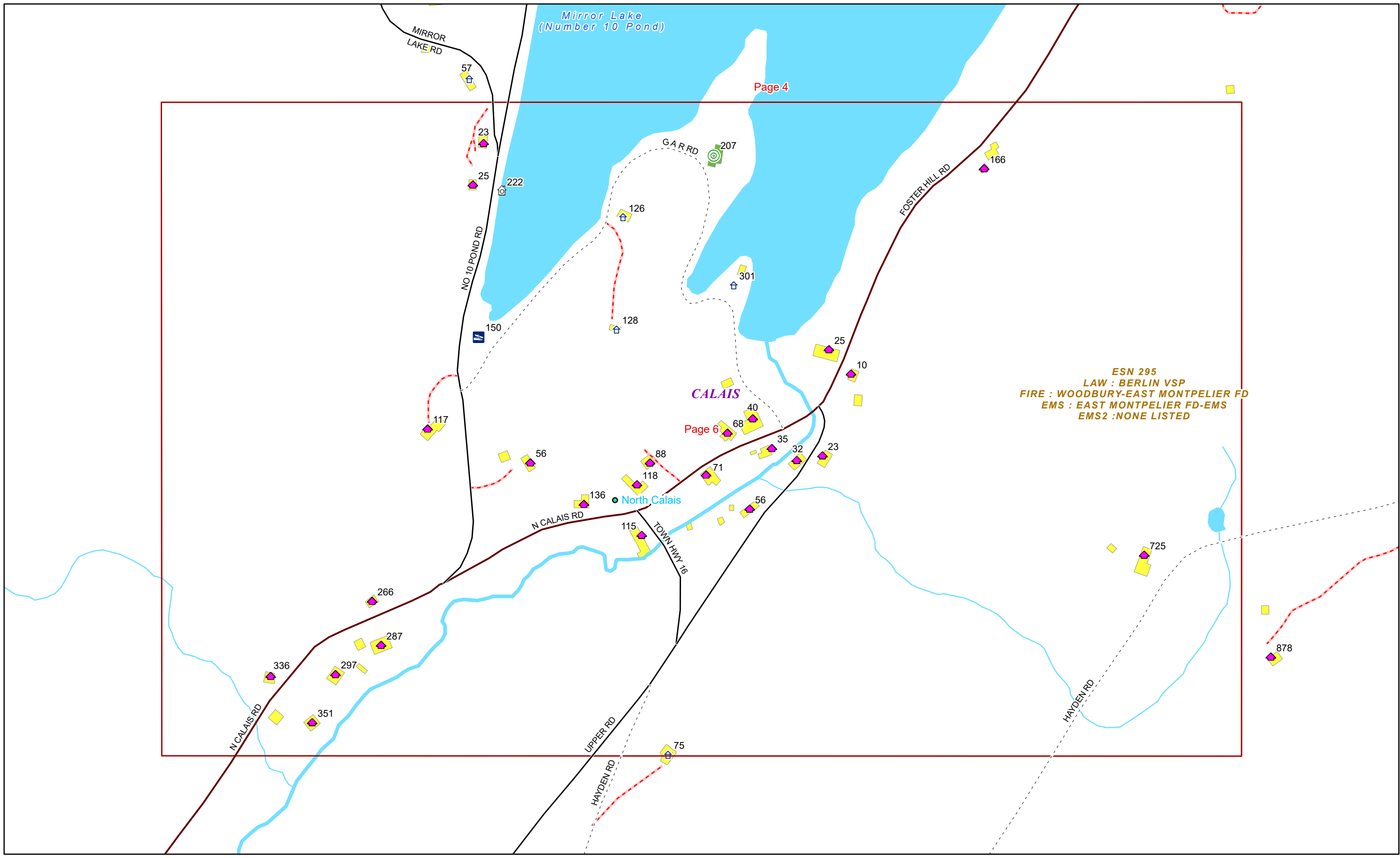


1 inch equals 250 feet

3/10/2025

CALAIS

Page: 5



ESN 295
 LAW : BERLIN VSP
 FIRE : WOODBURY-EAST MONTPELIER FD
 EMS : EAST MONTPELIER FD-EMS
 EMS2 : NONE LISTED



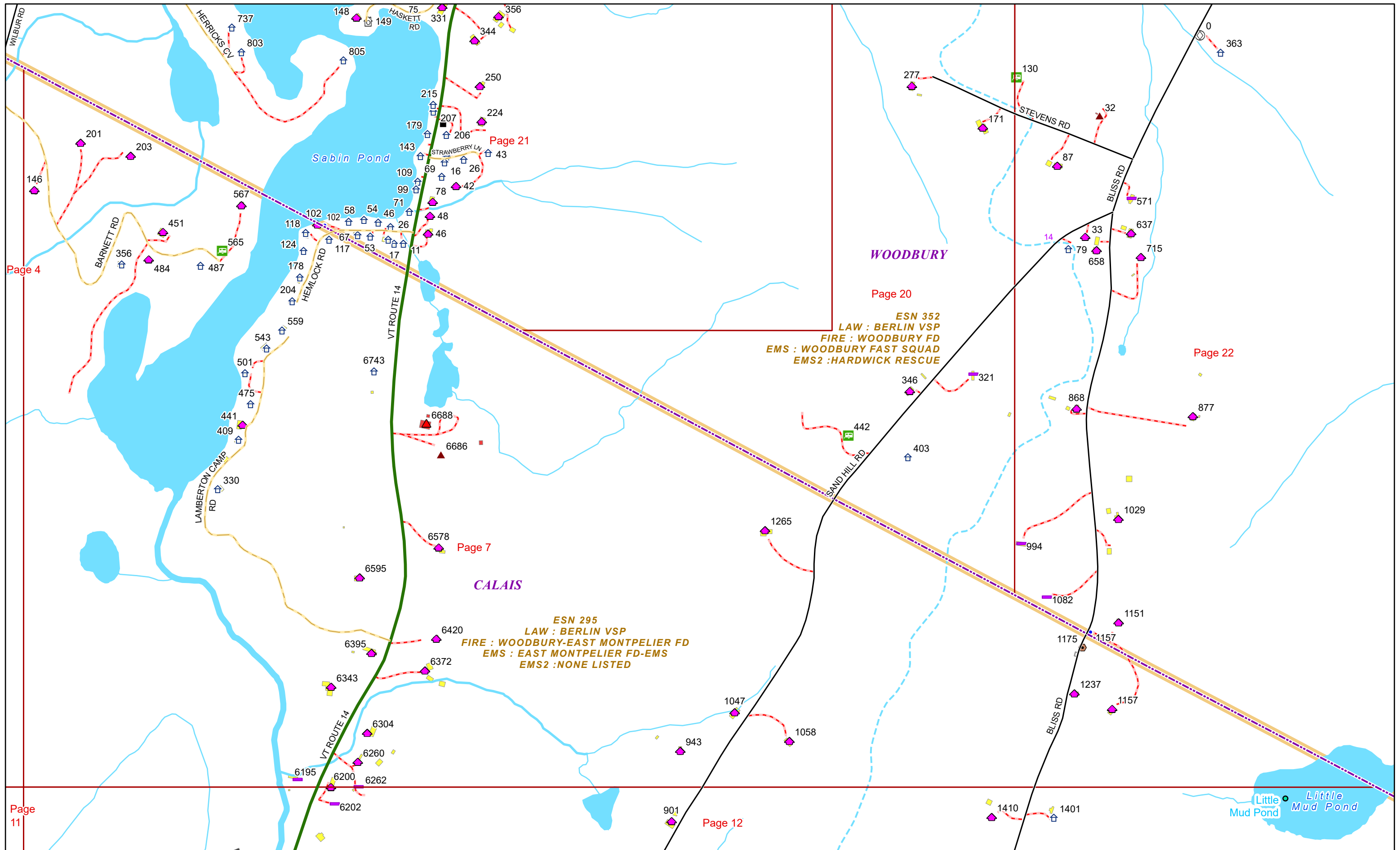
0 0.04 0.09 0.17 Miles

1 inch equals 250 feet

3/10/2025

CALAIS

Page: 6




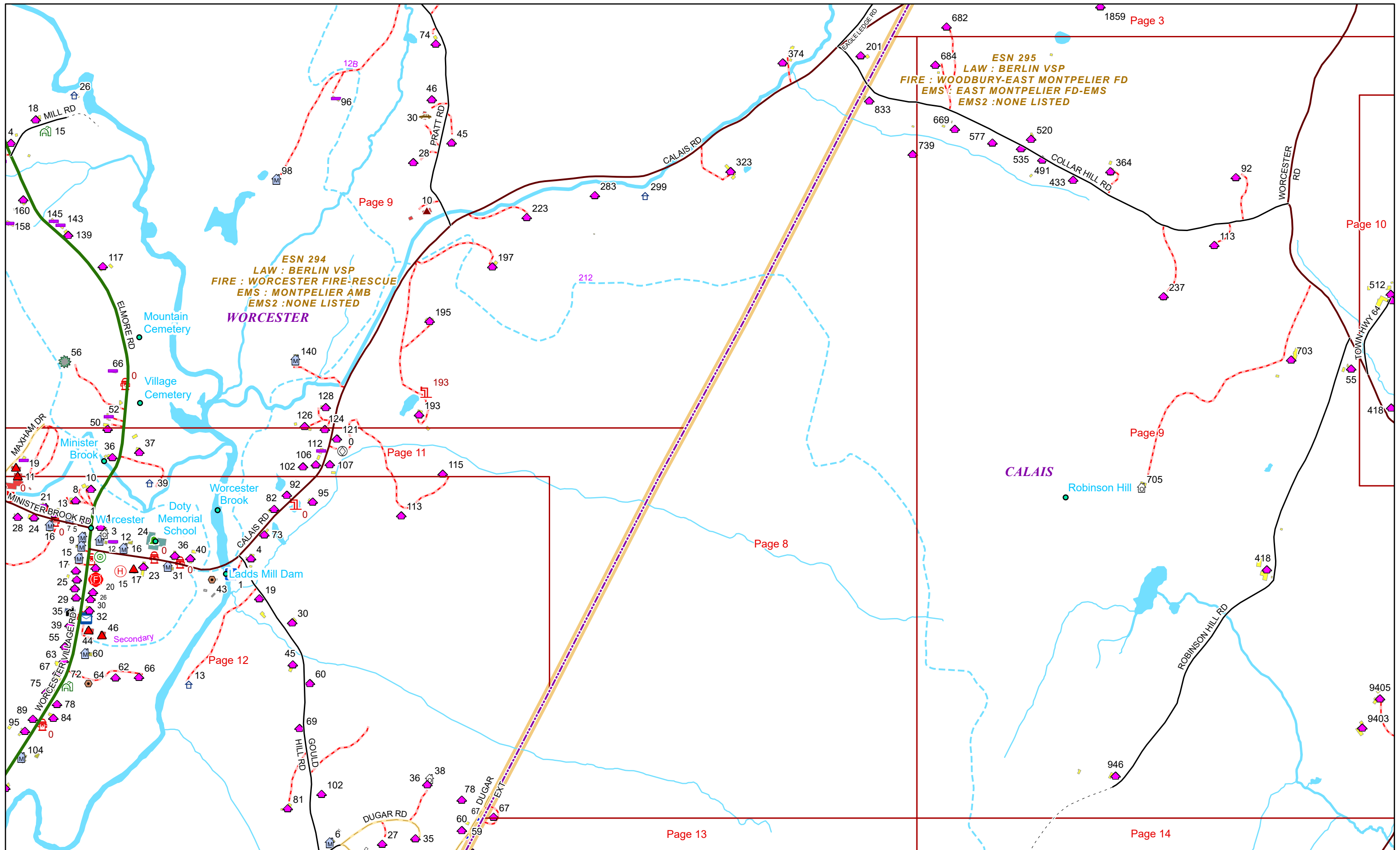
0 0.1 0.2 0.4 Miles

1 inch equals 583 feet

3/10/2025

CALAIS

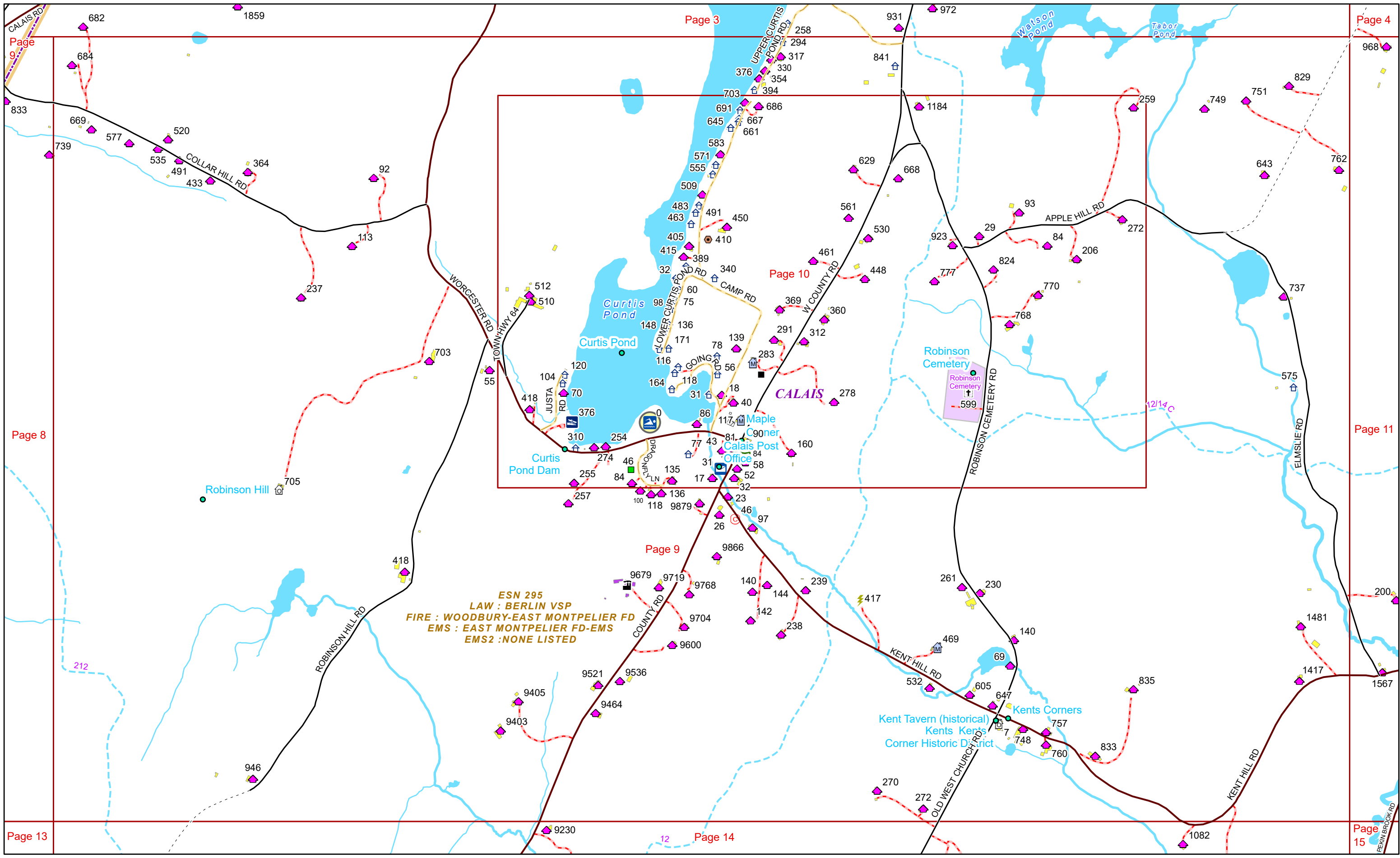
Page: 7



3/10/2025

CALAIS

Page: 8



ESN 295
LAW : BERLIN VSP
FIRE : WOODBURY-EAST MONTPELIER FD
EMS : EAST MONTPELIER FD-EMS
EMS2 : NONE LISTED

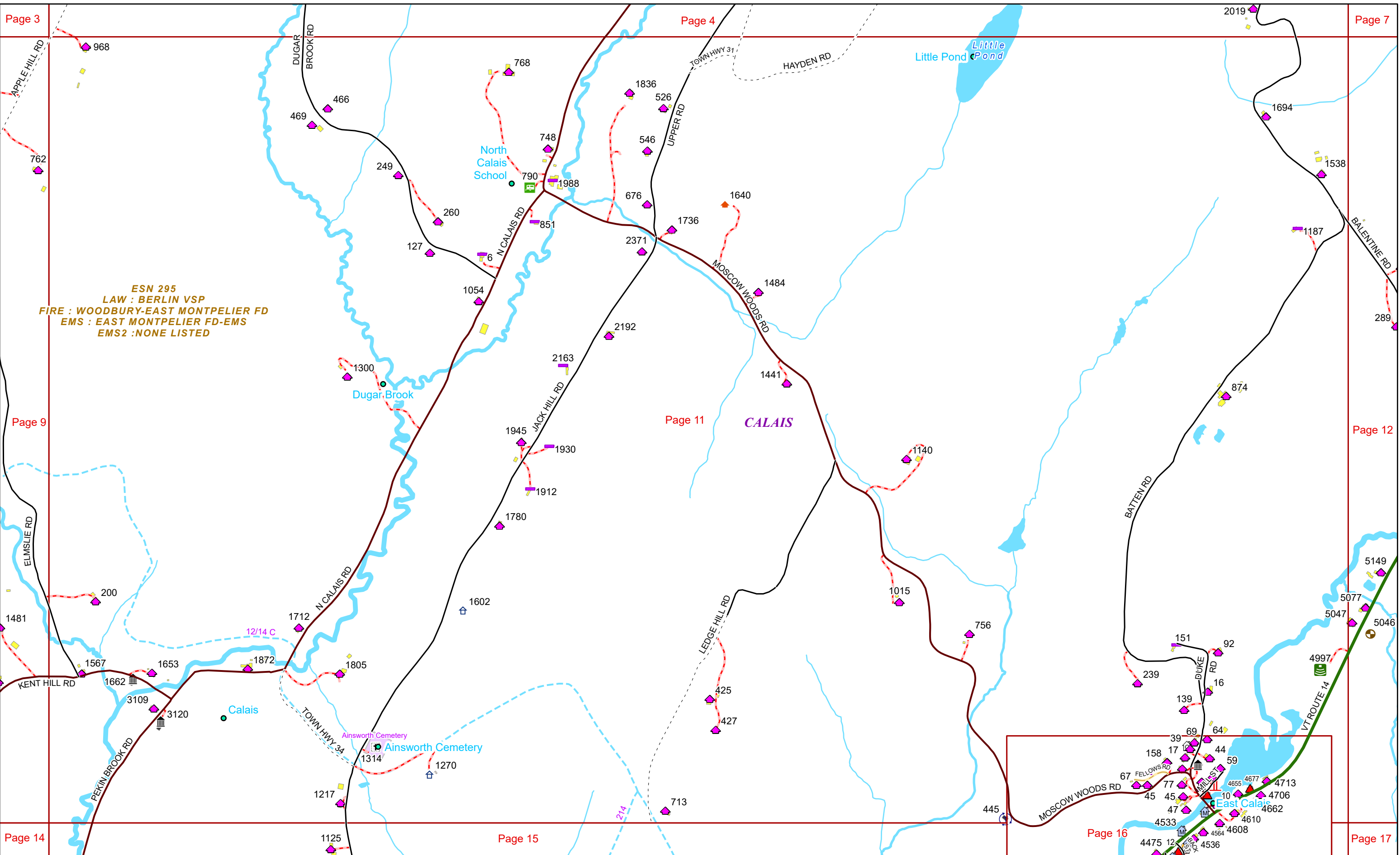


0 0.15 0.3 0.6 Miles 1 inch equals 833 feet

3/10/2025

CALAIS

Page: 9

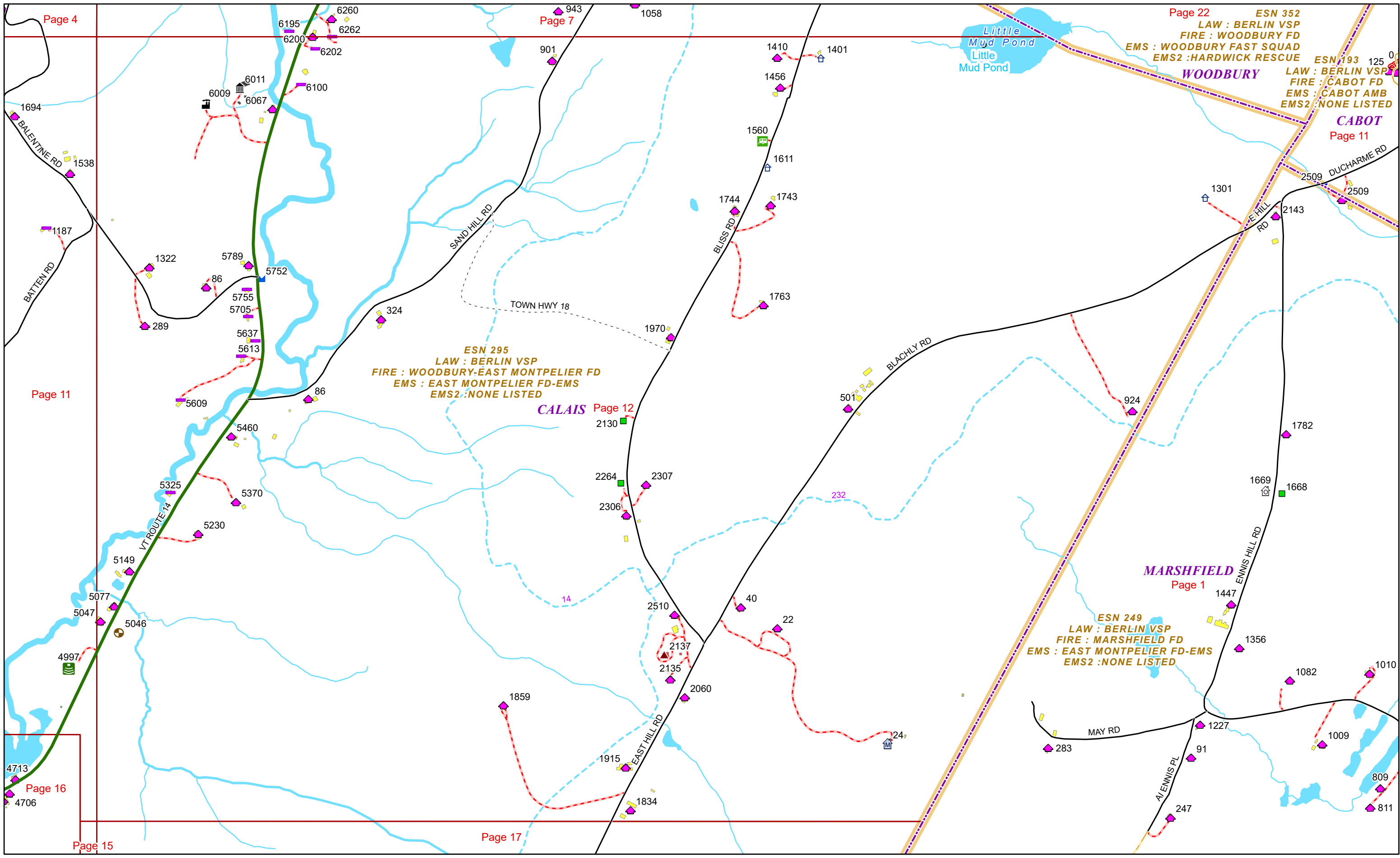


0 0.15 0.3 0.6 Miles 1 inch equals 833 feet

3/10/2025

CALAIS

Page: 11



Page 4

Page 7

Page 22

Page 11

Page 11

Page 12

Page 1

Page 16

Page 15

Page 17



0 0.15 0.3 0.6 Miles 1 inch equals 833 feet

3/10/2025

CALAIS

Page: 12

ESN 352
LAW : BERLIN VSP
FIRE : WOODBURY FD
EMS : WOODBURY FAST SQUAD
EMS2 : HARDWICK RESCUE

ESN 193 125
LAW : BERLIN VSP
FIRE : CABOT FD
EMS : CABOT AMB
EMS2 : NONE LISTED

ESN 295
LAW : BERLIN VSP
FIRE : WOODBURY-EAST MONTPELIER FD
EMS : EAST MONTPELIER FD-EMS
EMS2 : NONE LISTED

ESN 249
LAW : BERLIN VSP
FIRE : MARSHFIELD FD
EMS : EAST MONTPELIER FD-EMS
EMS2 : NONE LISTED

Little Mud Pond
Little Mud Pond

WOODBURY

CABOT

MARSHFIELD

BALENTINE RD

BATTEN RD

VT ROUTE 14

SAND HILL RD

TOWN HWY 18

BLISS RD

BLACHLY RD

EAST HILL RD

DUCHARME RD

E HILL RD

ENNIS HILL RD

MAY RD

A/ ENNIS PL

4713

4706

1322

5789

86

5755

5705

5637

5613

5609

5460

5370

5230

5325

5149

5077

5047

5046

4997

6009

6011

6067

6100

6195

6200

6202

6260

6262

901

943

1058

1410

1456

1560

1611

1744

1743

1763

1970

324

86

86

232

14

2130

2264

2306

2307

232

2510

40

22

2137

2135

2060

1859

1915

1834

24

283

91

247

1227

1009

1082

1010

809

811

1669

1668

1782

1447

1356


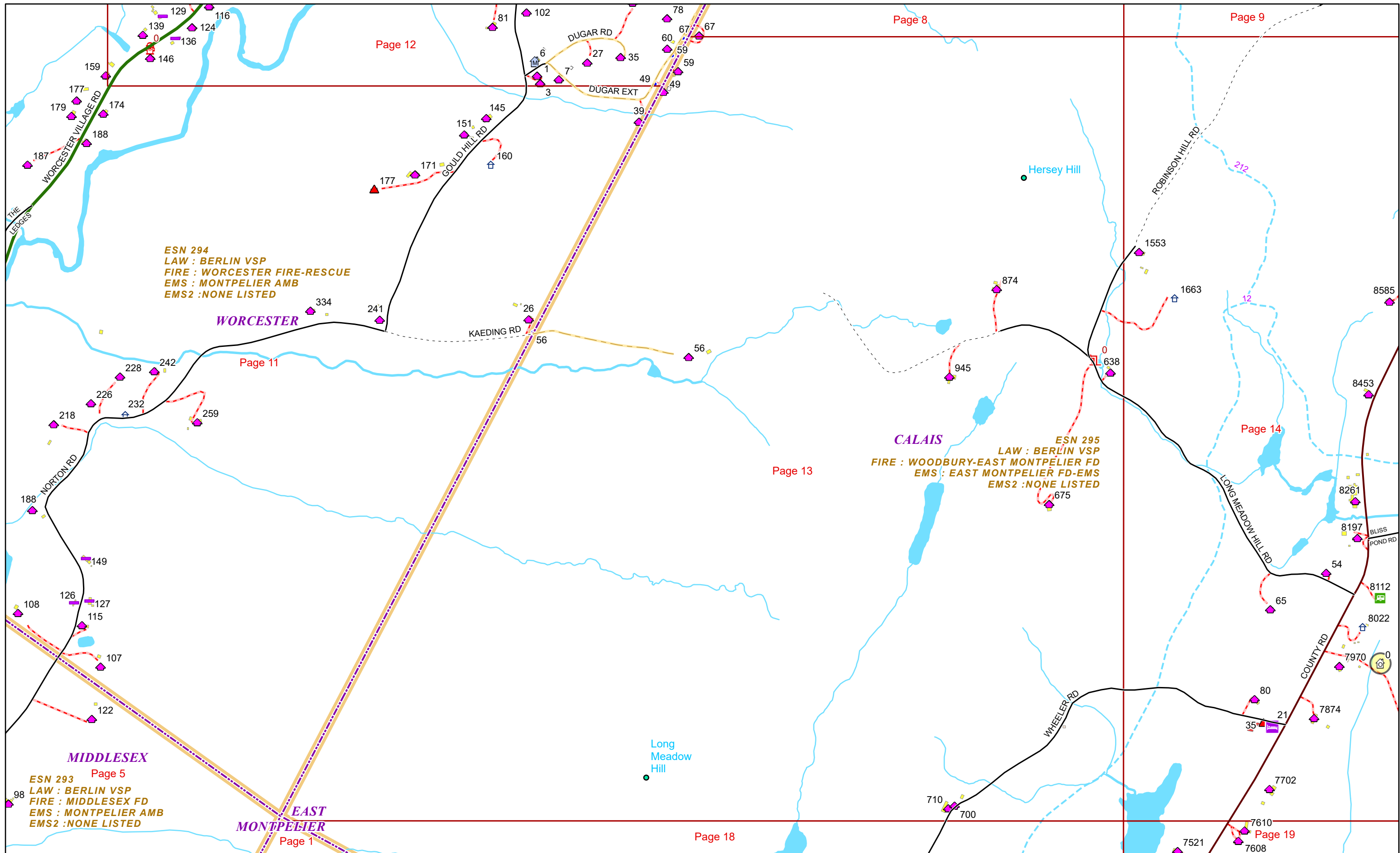
1301

2143

2509

2509

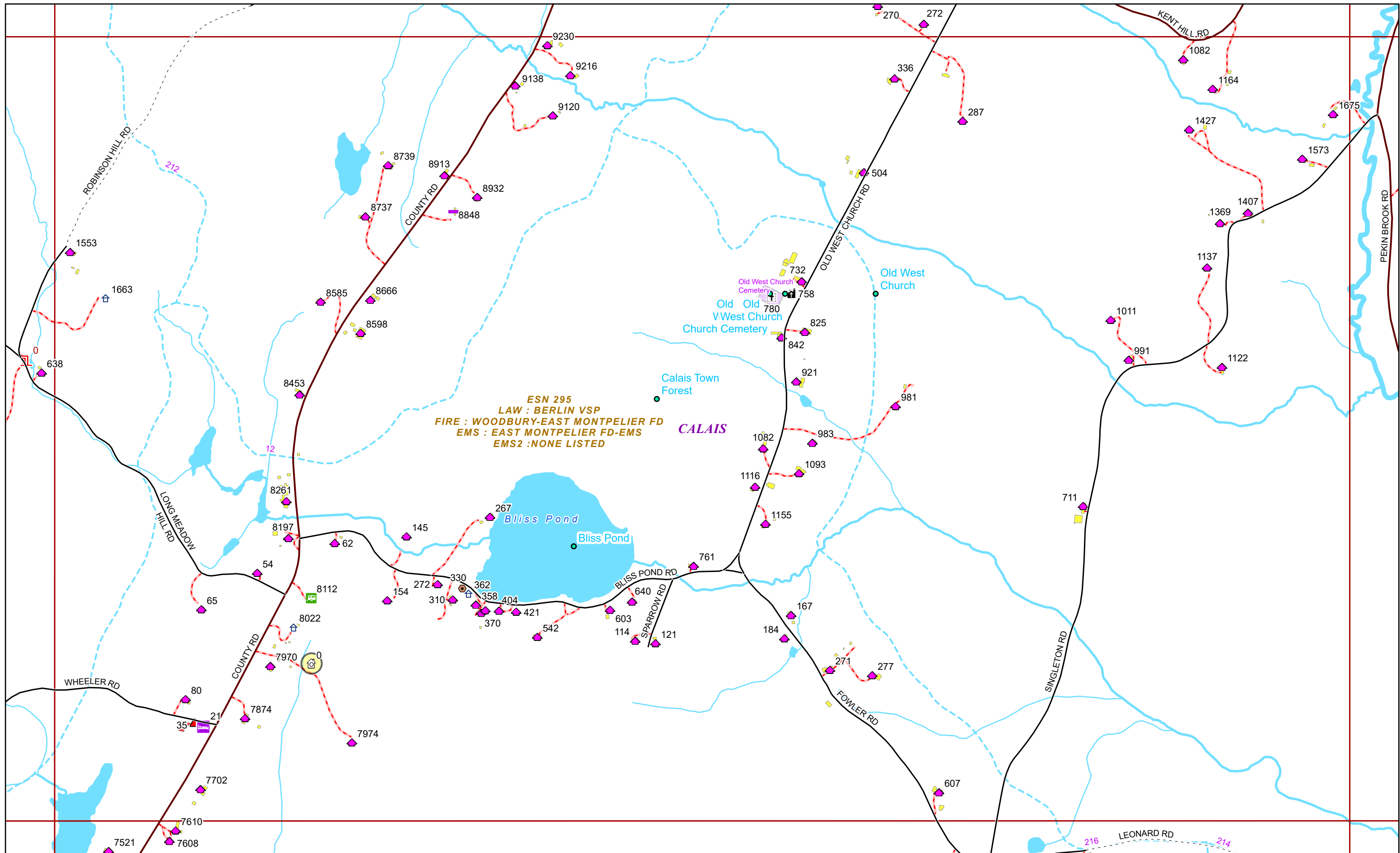
0



3/10/2025

CALAIS

Page: 13

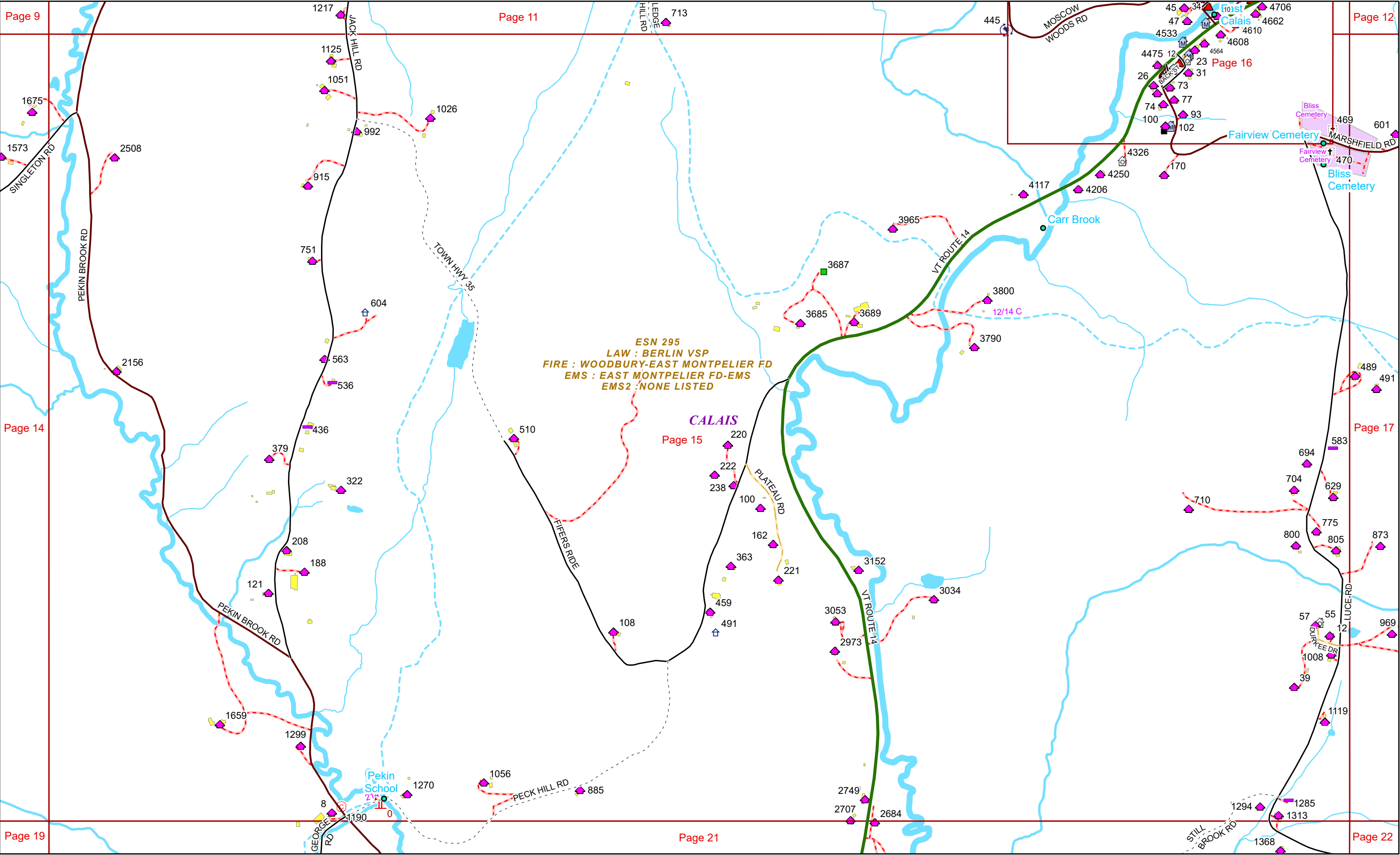


0 0.15 0.3 0.6 Miles 1 inch equals 833 feet

3/10/2025

CALAIS

Page: 14

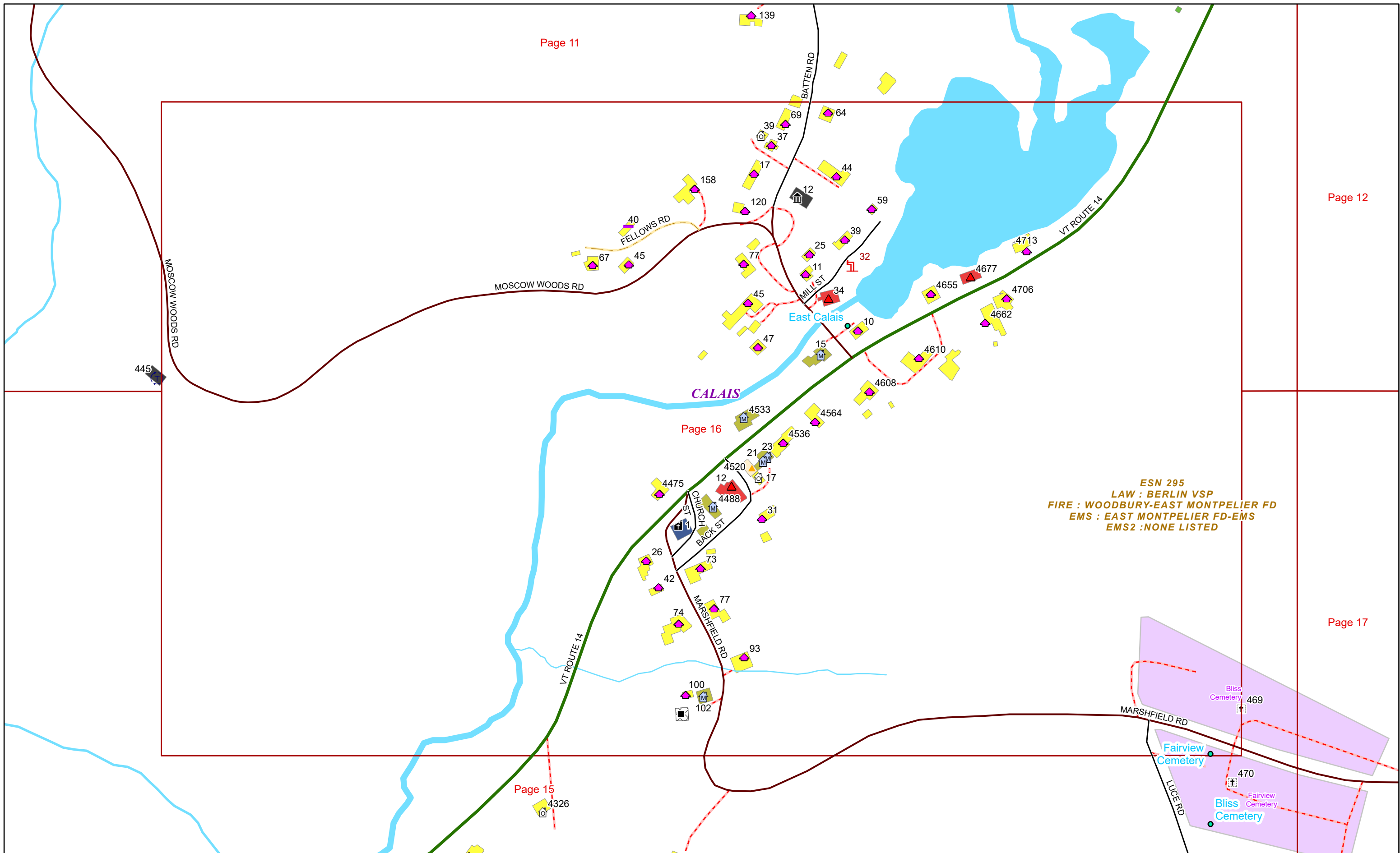


0 0.15 0.3 0.6 Miles 1 inch equals 833 feet

3/10/2025

CALAIS

Page: 15



ESN 295
 LAW : BERLIN VSP
 FIRE : WOODBURY-EAST MONTPELIER FD
 EMS : EAST MONTPELIER FD-EMS
 EMS2 : NONE LISTED

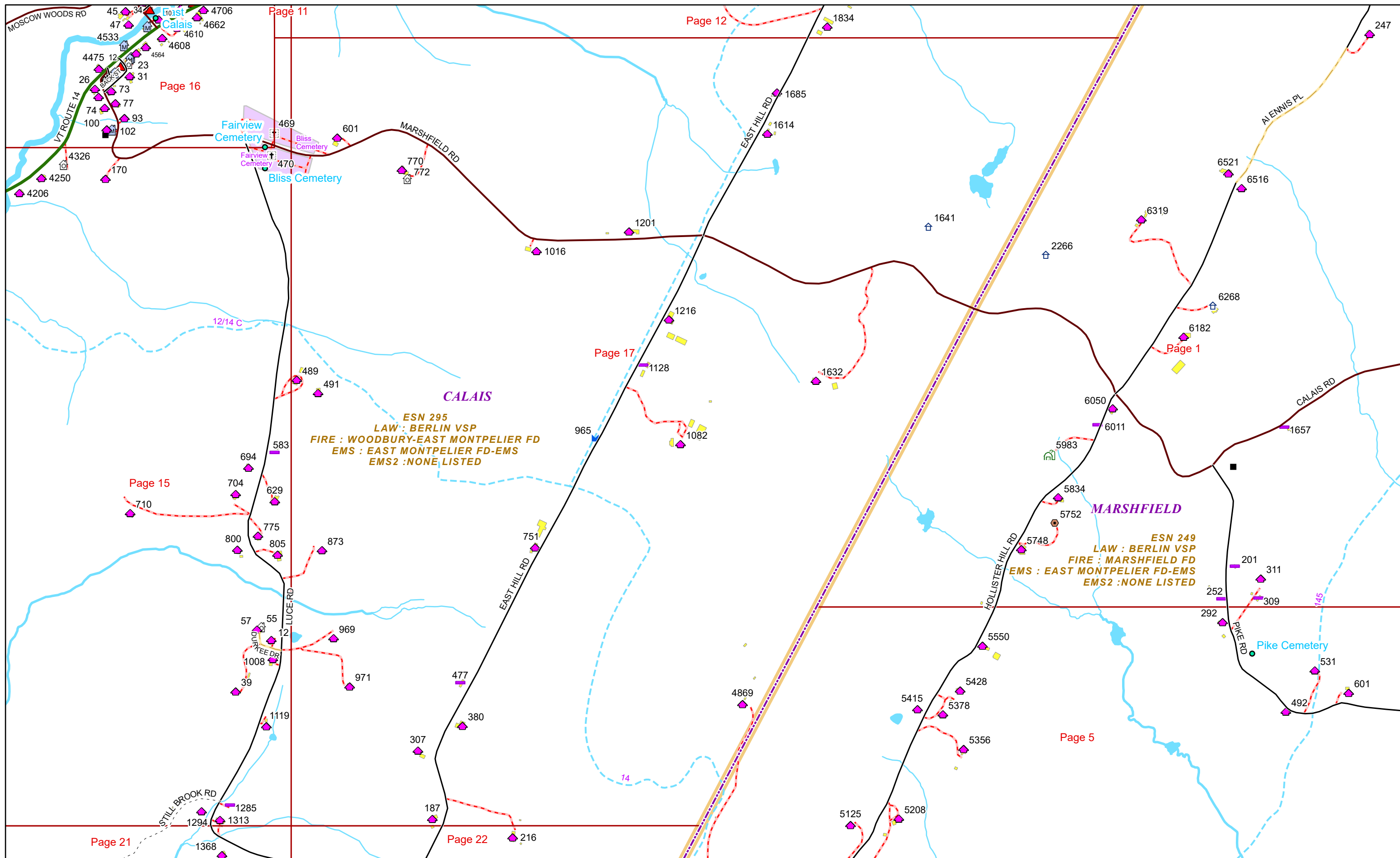


0 0.04 0.09 0.17 Miles

1 inch equals 250 feet

3/10/2025

CALAIS

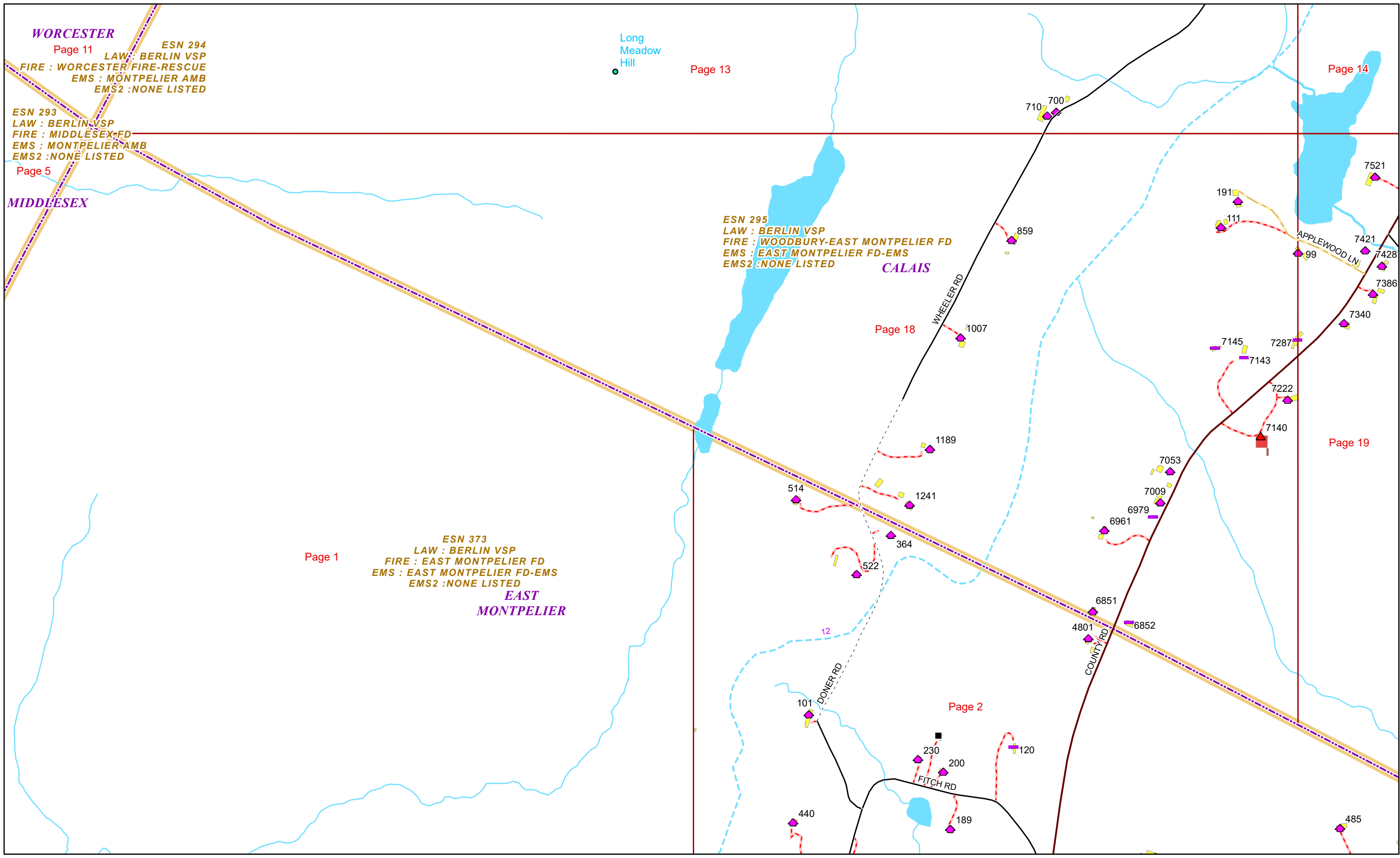


0 0.15 0.3 0.6 Miles 1 inch equals 833 feet

3/10/2025

CALAIS

Page: 17



WORCESTER

Page 11
ESN 294
LAW : BERLIN VSP
FIRE : WORCESTER FIRE-RESCUE
EMS : MONTPELIER AMB
EMS2 : NONE LISTED

ESN 293
LAW : BERLIN VSP
FIRE : MIDDLESEX-FD
EMS : MONTPELIER AMB
EMS2 : NONE LISTED
Page 5

MIDDLESEX

Long Meadow Hill

Page 13

Page 14

ESN 295
LAW : BERLIN VSP
FIRE : WOODBURY-EAST MONTPELIER FD
EMS : EAST MONTPELIER FD-EMS
EMS2 : NONE LISTED
CALAIS

Page 18

Page 19

Page 1

ESN 373
LAW : BERLIN VSP
FIRE : EAST MONTPELIER FD
EMS : EAST MONTPELIER FD-EMS
EMS2 : NONE LISTED
EAST MONTPELIER

Page 2




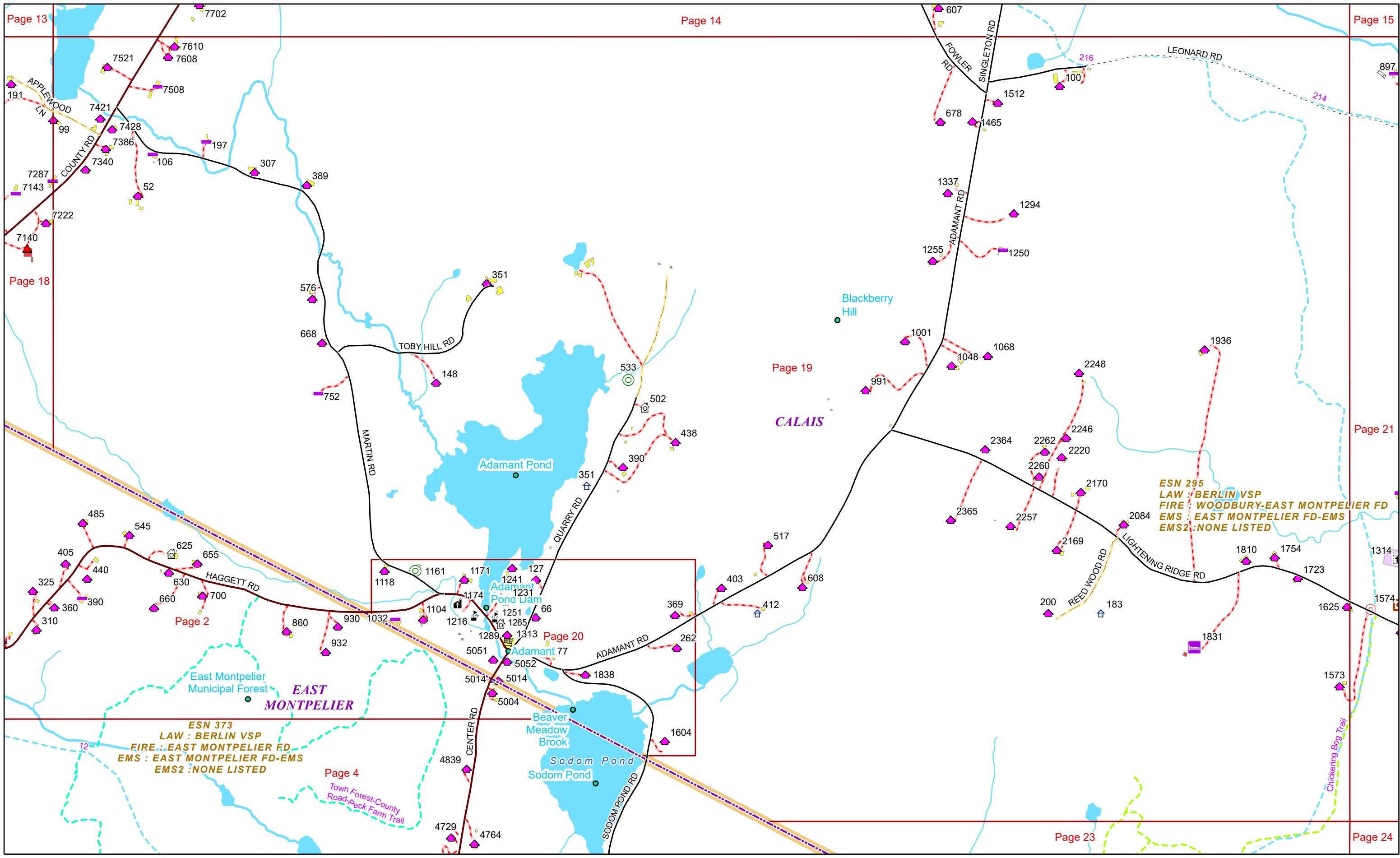
0 0.1 0.2 0.4 Miles

1 inch equals 583 feet

3/10/2025

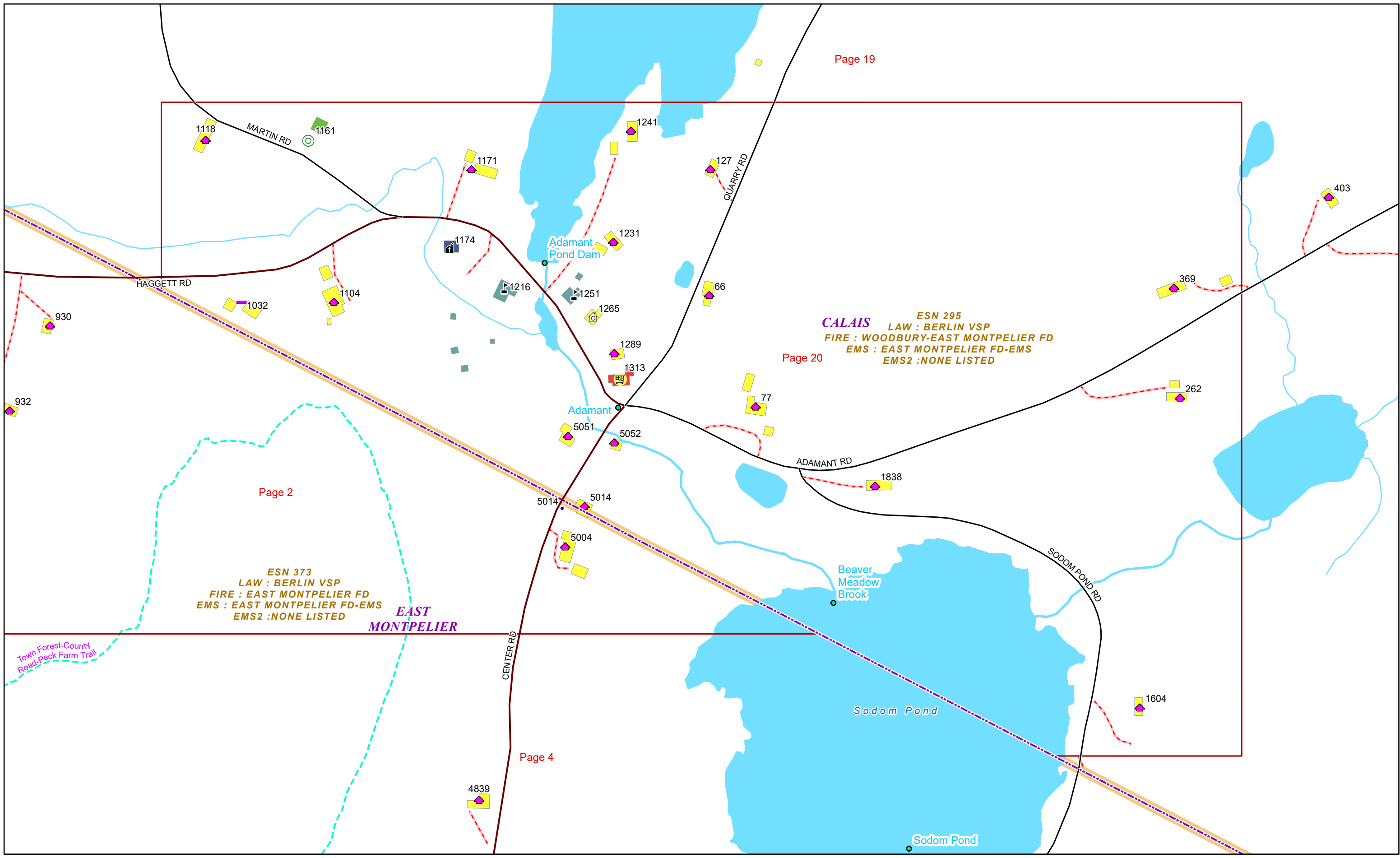
CALAIS

Page: 18



3/10/2025

CALAIS



Page 19

Page 20

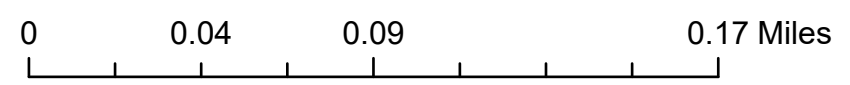
Page 2

Page 4

CALAIS
 ESN 295
 LAW : BERLIN VSP
 FIRE : WOODBURY-EAST MONTPELIER FD
 EMS : EAST MONTPELIER FD-EMS
 EMS2 : NONE LISTED

EAST MONTPELIER
 ESN 373
 LAW : BERLIN VSP
 FIRE : EAST MONTPELIER FD
 EMS : EAST MONTPELIER FD-EMS
 EMS2 : NONE LISTED

Town Forest-County
 Road-Peck Farm Trail


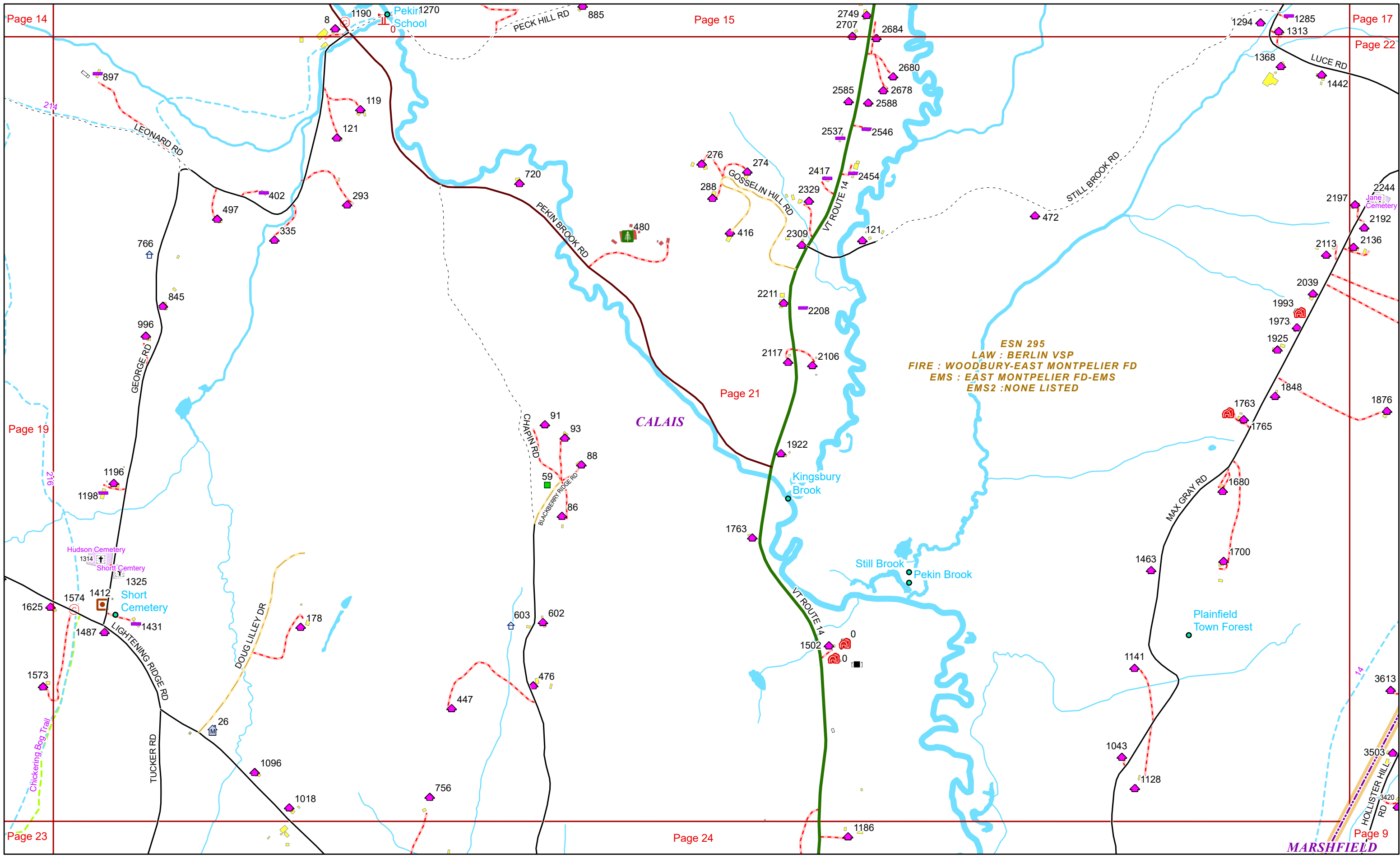


1 inch equals 250 feet

3/10/2025

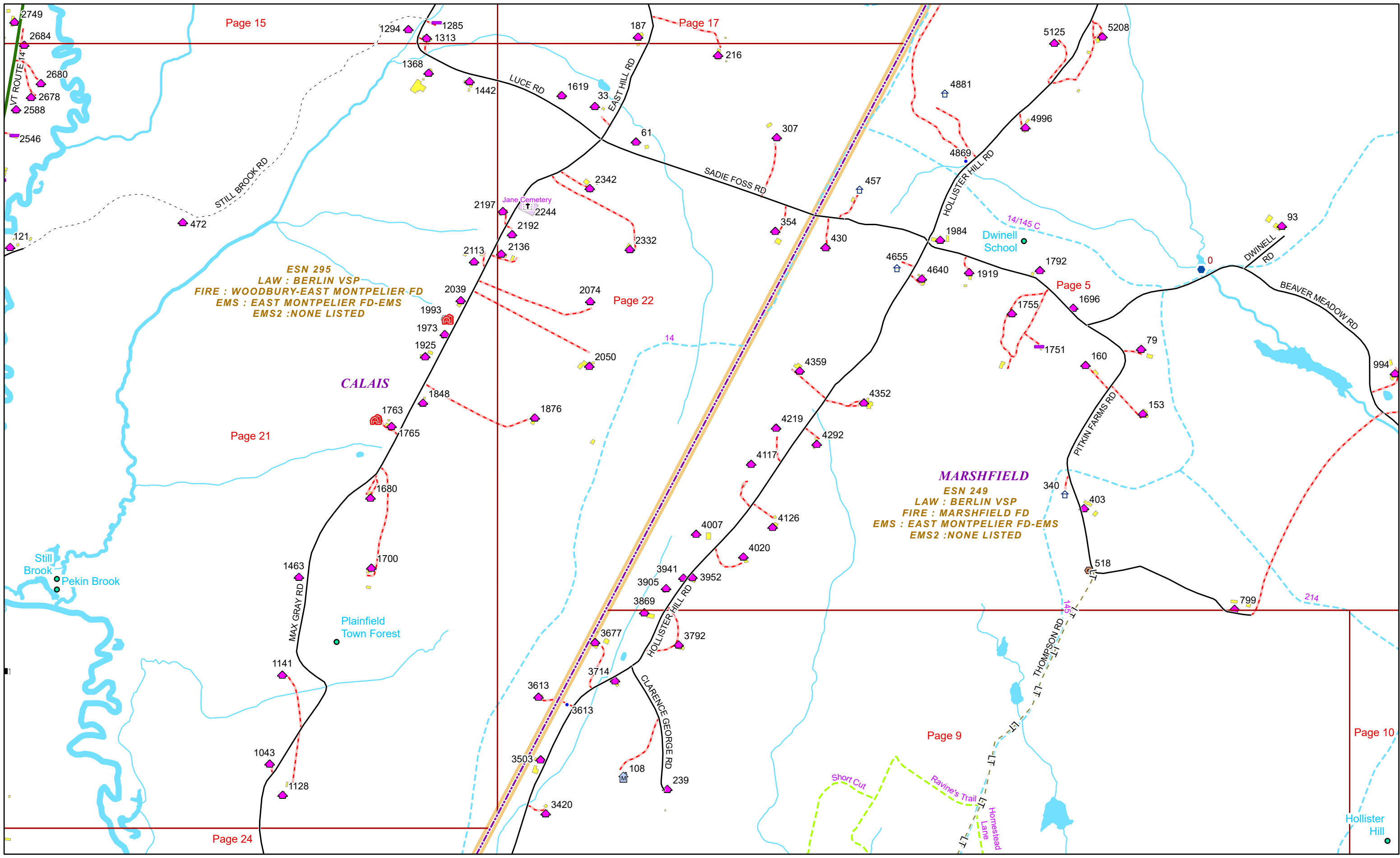
CALAIS

Page: 20



3/10/2025

CALAIS



ESN 295
LAW : BERLIN VSP
FIRE : WOODBURY-EAST MONTPELIER-FD
EMS : EAST MONTPELIER FD-EMS
EMS2 : NONE LISTED

ESN 249
LAW : BERLIN VSP
FIRE : MARSHFIELD FD
EMS : EAST MONTPELIER FD-EMS
EMS2 : NONE LISTED



0 0.15 0.3 0.6 Miles 1 inch equals 833 feet

3/10/2025

CALAIS

Page: 22

ESN 295
 LAW : BERLIN VSP
 FIRE : WOODBURY-EAST MONTPELIER FD
 EMS : EAST MONTPELIER FD-EMS
 EMS2 : NONE LISTED

CALAIS

ESN 373
 LAW : BERLIN VSP
 FIRE : EAST MONTPELIER FD
 EMS : EAST MONTPELIER FD-EMS
 EMS2 : NONE LISTED

EAST MONTPELIER

1013

885

SODDIPOND RD

CHICKERING RD

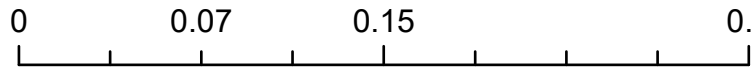
Chickering Bog Trail

216

980

894


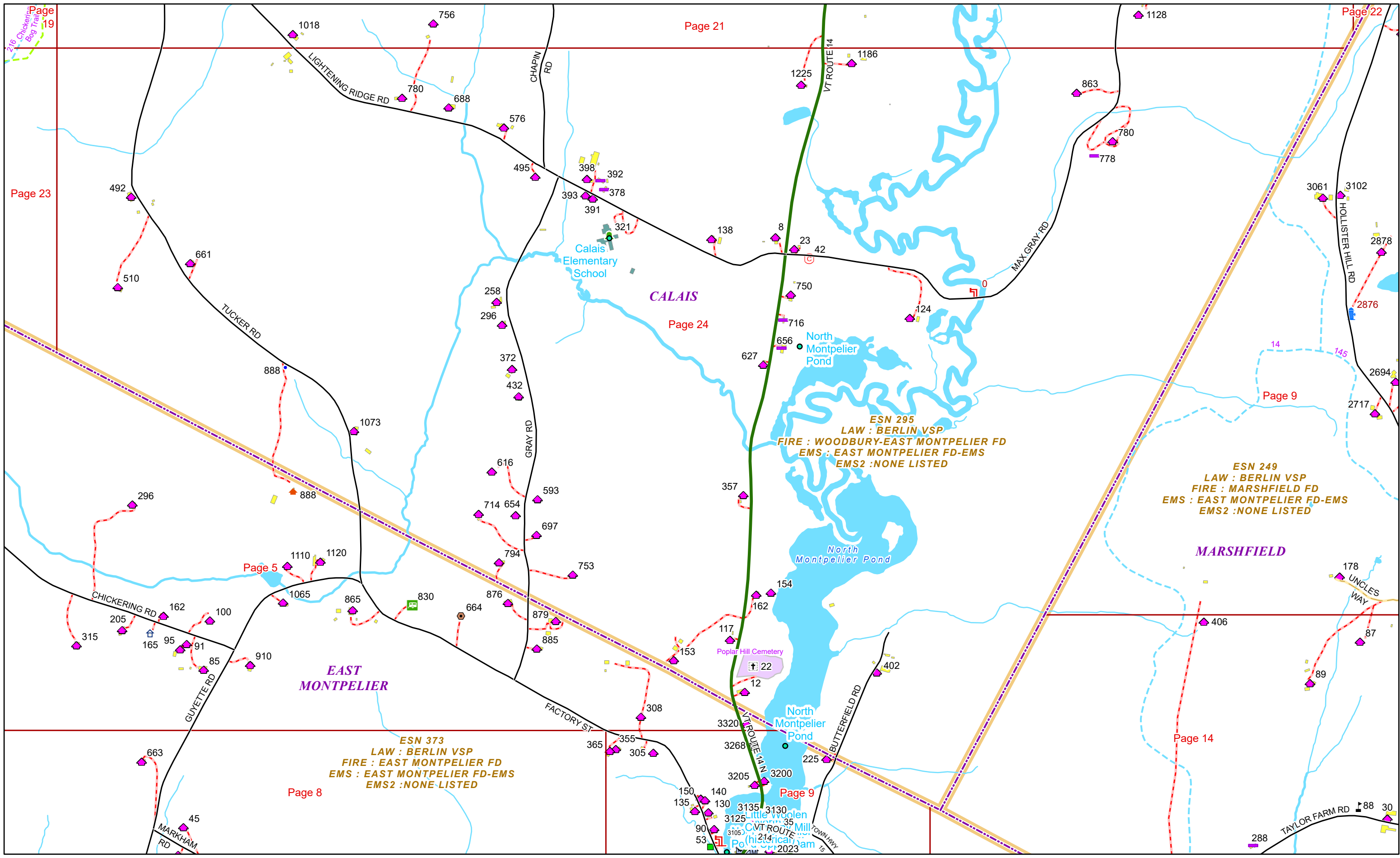
452



1 inch equals 417 feet

3/10/2025

CALAIS



3/10/2025

CALAIS

Page: 24

ESN 373
LAW : BERLIN VSP
FIRE : EAST MONTPELIER FD
EMS : EAST MONTPELIER FD-EMS
EMS2 : NONE LISTED

ESN 295
LAW : BERLIN VSP
FIRE : WOODBURY-EAST MONTPELIER FD
EMS : EAST MONTPELIER FD-EMS
EMS2 : NONE LISTED

ESN 249
LAW : BERLIN VSP
FIRE : MARSHFIELD FD
EMS : EAST MONTPELIER FD-EMS
EMS2 : NONE LISTED

Calais
 Elementary
 School

Poplar Hill Cemetery

North Montpelier
 Pond

Little Woolen
 Mill