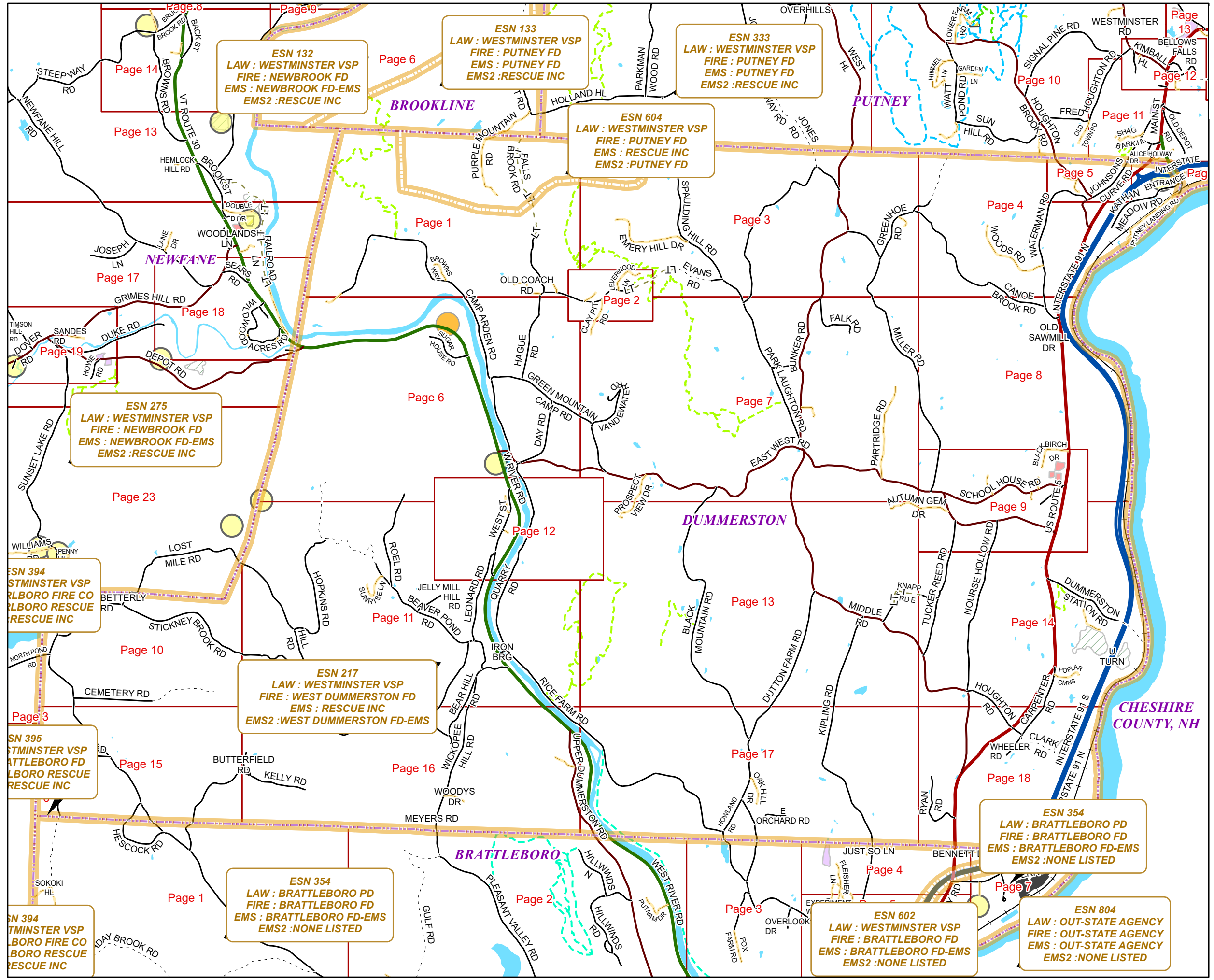


DUMMERSTON



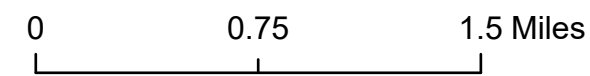
E911 Mapbook with GIS Data
 Use constraints: The 911 related data layers (Esites, Landmarks, Roads, Driveways, Footprints, Atlas Sheets, ESZ, etc.) were developed and designed for 911 purposes only. The user should understand that the nature of the 911 data layers means they are never complete. Each municipal government is responsible for maintenance of the 911 database. Other data (non-911 related) used in the Vermont 911 Mapbook is acquired from the Vermont Center for Geographic Information (VCGI) (vcgi.vermont.gov) and other Vermont organizations.

Disclaimer:
 This Vermont 911 Mapbook and Public GIS data is for general reference only. Data layers that appear on the map may or may not be accurate, current, or otherwise reliable. The Enhanced 911 Board and the State of Vermont make no representations of any kind, including but not limited to the warranties of merchantability or fitness for a particular use, nor are any such warranties to be implied with respect to the GIS data and Mapbook.

For questions/updates, contact:
 Vermont Enhanced 911 Board
 6 Baldwin St – 2nd Floor
 Montpelier VT 05633-7960

Phone: 802-828-4911
 Email: e911.info@vermont.gov
 Web site: e911.vermont.gov



























1/27/2025



























































Legend





























ESITES




























SITETYPE

-  **COMMERCIAL
-  **CULTURAL
-  **EDUCATIONAL
-  **GOVERNMENT
-  **INDUSTRIAL
-  **OTHER COMMERCIAL
-  **PUBLIC GATHERING
-  **UTILITY
-  ABANDONED
-  ACCESS POINT
-  ACCESSORY BARN
-  ACCESSORY BUILDING
-  AIR SUPPORT / MAINTENANCE FACILITY
-  AIR TRAFFIC CONTROL CENTER / COMMAND CENTER
-  AIRPORT TERMINAL
-  AMBULANCE SERVICE
-  AUDITORIUM / CONCERT HALL / THEATER / OPERA HOUSE
-  BANK
-  BOAT RAMP / DOCK
-  BORDER CROSSING
-  BORDER PATROL
-  BREWERY
-  BUS STATION / DISPATCH FACILITY
-  CAMP
-  CAMPGROUND
-  CEMETERY

-  CITY / TOWN HALL
-  COAST GUARD
-  COLLEGE / UNIVERSITY
-  COMMERCIAL CONSTRUCTION SERVICE
-  COMMERCIAL FARM
-  COMMERCIAL GARAGE
-  COMMERCIAL W/RESIDENCE
-  COMMUNICATION BOX
-  COMMUNICATION TOWER
-  COMMUNITY / RECREATION FACILITY
-  CONDOMINIUM
-  COURT HOUSE
-  CUSTOMS SERVICE
-  DAY CARE FACILITY
-  DEVELOPMENT SITE
-  EBS TOWER
-  EMERGENCY PHONE / CALLBOX
-  FAIR / EXHIBITION/ RODEO GROUNDS
-  FERRY TERMINAL / DISPATCH FACILITY
-  FIRE STATION
-  FISH FARM / HATCHERY
-  FITNESS FACILITY
-  FOOD DISTRIBUTION CENTER
-  GAS STATION
-  GATED W/BUILDING
-  GATED W/O BUILDING
-  GOLF COURSE
-  GRAVEL PIT / QUARRY / MINE

-  GREENHOUSE / NURSERY
-  GROCERY STORE
-  HARBOR / MARINA
-  HAZARDOUS MATERIALS FACILITY
-  HAZARDOUS STORAGE FACILITY
-  HEALTH CLINIC
-  HELIPAD / HELIPORT / HELISPOT
-  HISTORIC SITE / POINT OF INTEREST
-  HOSPITAL / MEDICAL CENTER
-  HOUSE OF WORSHIP
-  HYDROELECTRIC FACILITY
-  ICE ARENA
-  INSTITUTIONAL RESIDENCE / DORM / BARRACKS
-  LANDFILL
-  LAW ENFORCEMENT
-  LIBRARY
-  LODGING B&B / HOTEL / MOTEL / INN
-  LOOKOUT TOWER
-  LUMBER MILL / SAW MILL
-  MANUFACTURING FACILITY
-  MOBILE HOME
-  MORGUE
-  MULTI-FAMILY DWELLING
-  MUSEUM
-  NATIONAL GUARD /
-  NUCLEAR FACILITY
-  NURSING HOME / LONG TERM CARE
-  OFFICE BUILDING

-  OIL / GAS FACILITY
-  OTHER
-  OTHER RESIDENTIAL
-  OUTPATIENT CLINIC
-  PARK AND RIDE / COMMUTER
-  PHARMACY
-  PICNIC AREA
-  POST OFFICE
-  PRISON / CORRECTIONAL FACILITY
-  PRIVATE AND EXPRESS SHIPPING FACILITY
-  PSAP
-  PUBLIC BEACH
-  PUBLIC TELEPHONE
-  PUBLIC WATER SUPPLY INTAKE
-  PUBLIC WATER SUPPLY WELL
-  PUMP STATION
-  RACE TRACK / DRAGSTRIP
-  RAILROAD STATION
-  RESIDENTIAL FARM
-  REST STOP / ROADSIDE PARK
-  RESTAURANT
-  RETAIL FACILITY
-  RV HOOKUP
-  SCHOOL K / 12
-  SEASONAL HOME
-  SHOOTING RANGE
-  SINGLE FAMILY DWELLING
-  SKI AREA / ALPINE






-  SOLAR FACILITY
-  SPORTS ARENA /
-  STATE CAPITOL
-  STATE GARAGE
-  STATE GOVERNMENT FACILITY
-  STATE PARK
-  STORAGE UNITS
-  SUBSTATION
-  SUGARHOUSE
-  TEMPORARY STRUCTURE
-  TOWN GARAGE
-  TOWN OFFICE
-  TRAILHEAD
-  TRANSFER STATION
-  UNKNOWN
-  US FOREST FACILITY
-  US GOVERNMENT FACILITY
-  UTILITY POLE W/PHONE
-  VETERINARY HOSPITAL / CLINIC
-  VISITOR / INFORMATION CENTER
-  WAREHOUSE
-  WASTE / BIOMASS FACILITY
-  WASTEWATER TREATMENT PLANT
-  WATER TANK
-  WATER TOWER
-  WIND FACILITY / WIND TOWER
-  YOUTH CAMP

Legend

Roads

-  Interstate Highway
-  US Highway
-  State Highway
-  Town Highway Class 1
-  Town Highway Class 2
-  Town Highway Class 3
-  Town Highway Class 4
-  Private
-  Driveway
-  Discontinued Road
-  Legal Trail
-  Ferry
-  Military - no public access
-  National Forest Highway
-  State Forest Highway
-  Proposed
-  Rivers
-  Driveways
- 

Hydrants

-  Drafting Site
-  Dry Hydrant
-  Municipal Hydrant
-  Pressurized Hydrant
-  Private Hydrant

Townline





Emergency Service Zones



FootPrints

-  Airport
-  Solar Field
-  Alpine Trail Easiest
-  Alpine Trail Intermediate
-  Alpine Trail Advanced
-  Alpine Trail Expert
-  Alpine Glade Marked
-  Alpine Glade Not Marked
-  Building
-  Farm
-  Golf Course
-  Quarry
-  Park
-  Shopping Center
-  Stadium/Arena
-  Other

Addressing Error

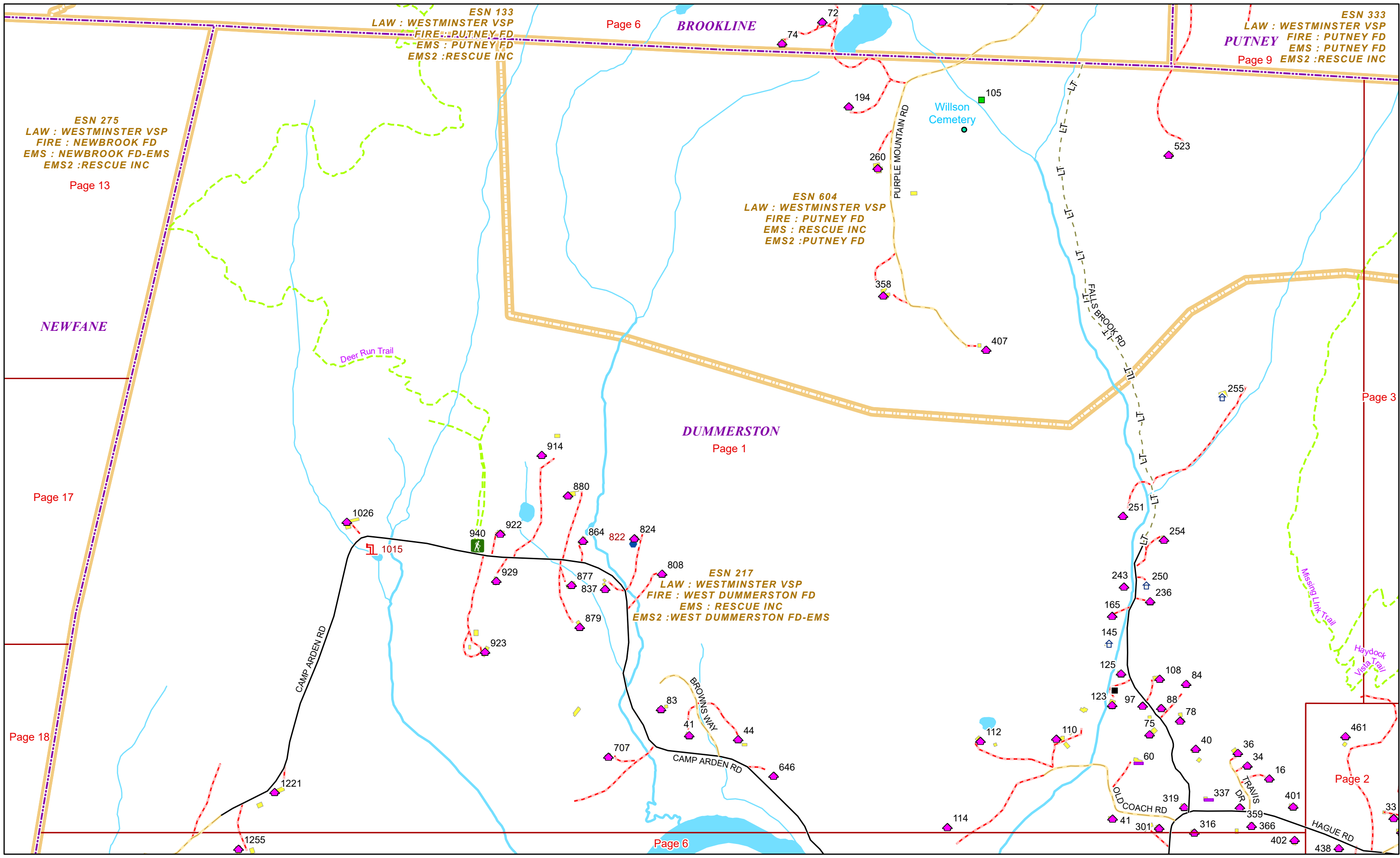
-  Orange - Duplicated Addressed Building
-  Yellow - Unnumbered Building

DUMMERSTON Road Name Index

ROAD NAME	PAGE(S)
AUTUMN GEM DR	9,13
BEAR HILL RD	11,16
BEAVER POND RD	6,11
BETTERLY RD	10,23
BLACK BIRCH DR	8,9
BLACK MOUNTAIN RD	7,13,17
BLOOMFIELD RD	7
BRICKYARD LN	4
BROWNS WAY	1
BUNKER RD	3,7
BUTTERFIELD RD	16
CAMP ARDEN RD	1,6
CANOE BROOK RD	3,4,8
CARPENTER RD	14,18
CEMETERY RD	10
CHARENTE DR	14
CLARK RD	18
CLAY PIT RD	2,7
DAY RD	6
DUMMERSTON STATION RD	14
DUTTON FARM RD	13,17
E ORCHARD RD	17
EAST WEST RD	6,7,9
EMERY HILL DR	3
EVANS RD	3
FALK RD	7
FALLS BROOK RD	2,6
FISCH RD	15
GREEN MOUNTAIN CAMP RD	6,7
GREENHOE RD	3,4
HAGUE RD	1,2,3,6
HEMLOCK HILL DR	16
HESCOCK RD	15
HIGH BRIDGE RD	16
HILL RD	10,11
HILLSIDE DR	9
HOMESTEAD DR	3

ROAD NAME	PAGE(S)
HOPKINS RD	11
HOUGHTON BROOK RD	5,10
HOUGHTON RD	14,18
HOWLAND RD	17
INTERSTATE 91 N	4,5,7,8,14,18
INTERSTATE 91 S	4,5,7,8,14,18
INTERSTATE ENTRANCE EXIT	4,5
IRON BRG	11
IVERY DR	9
JELLY MILL HILL RD	11
JOHNSONS CURVE RD	4,5
JONES RD	3
KATHAN MEADOW RD	4,5
KELLY RD	1,15,16
KIPLING RD	13,17
KNAPP RD E	13,14
KNAPP RD W	13
LAKE RD	3,10
LEONARD RD	11,12
LEVERWOOD LN	2
LOCUST LN	5
LYONS ST	12
MEYERS RD	16
MIDDLE RD	7,13,14,18
MILLER RD	3,7,8,9
MOON HOLLOW DR	7
NORTH POND RD	10
NOURSE HOLLOW RD	9,14
OAK HILL DR	17
OLD COACH RD	1
OLD FERRY RD	18
OLD SAWMILL DR	8
PARK LAUGHTON RD	3,7
PARTRIDGE RD	7
POPLAR CMNS	14
PROSPECT VIEW DR	7,13
PURPLE MOUNTAIN RD	1

ROAD NAME	PAGE(S)
PUTNEY LANDING RD	4
QUARRY RD	6,11,12
RICE FARM RD	3,11,16,17
RIVERSIDE DR	12
ROEL RD	6,11
RYAN RD	18
SCHOOL HOUSE RD	9
SPAULDING HILL RD	3,7,9
STICKNEY BROOK RD	10,11,16
SUGAR HOUSE RD	6
SUGAR MAPLE DR	5
SUNRISE LN	11
SUNSET LAKE RD	1,10,15,23
TOWN HWY 41	6
TRAVIS DR	1
TUCKER REED RD	9,14
U TURN	8,14
UPPER DUMMERSTON RD	16,17
US ROUTE 5	8,5,16,9,14,18
VANDEWATER RD	7
W DUMMERSTON COVERED BRIDGE	6
W RIVER RD	2,6,11,12,16,17
WARDE DR	2
WATERMAN RD	4,5,8
WEST ST	12
WHEELER RD	18
WHITEHOUSE DR	9
WICKOPEE HILL RD	2,11,16
WILLIAMSVILLE RD	6
WINDMILL HILL RD	9
WINTER BELL DR	14
WOODS RD	4
WOODYS DR	16

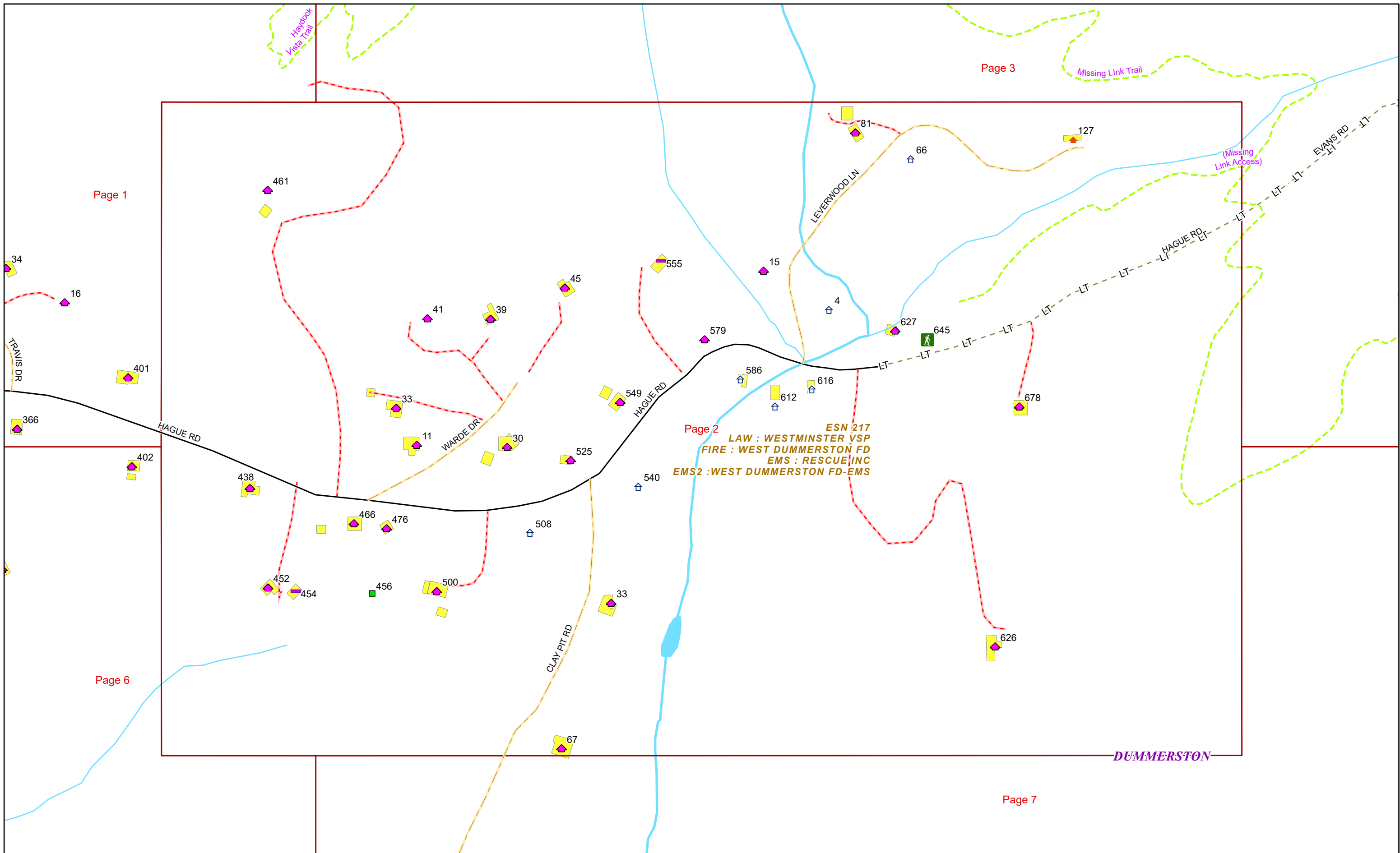


0 0.1 0.2 0.4 Miles

1 inch equals 667 feet

1/27/2025

DUMMERSTON



Page 1

Page 3

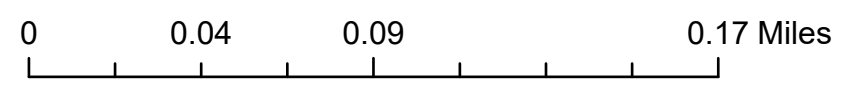
Page 2

Page 6

Page 7

ESN 217
 LAW : WESTMINSTER VSP
 FIRE : WEST DUMMERSTON FD
 EMS : RESCUE INC
 EMS2 : WEST DUMMERSTON FD-EMS

DUMMERSTON

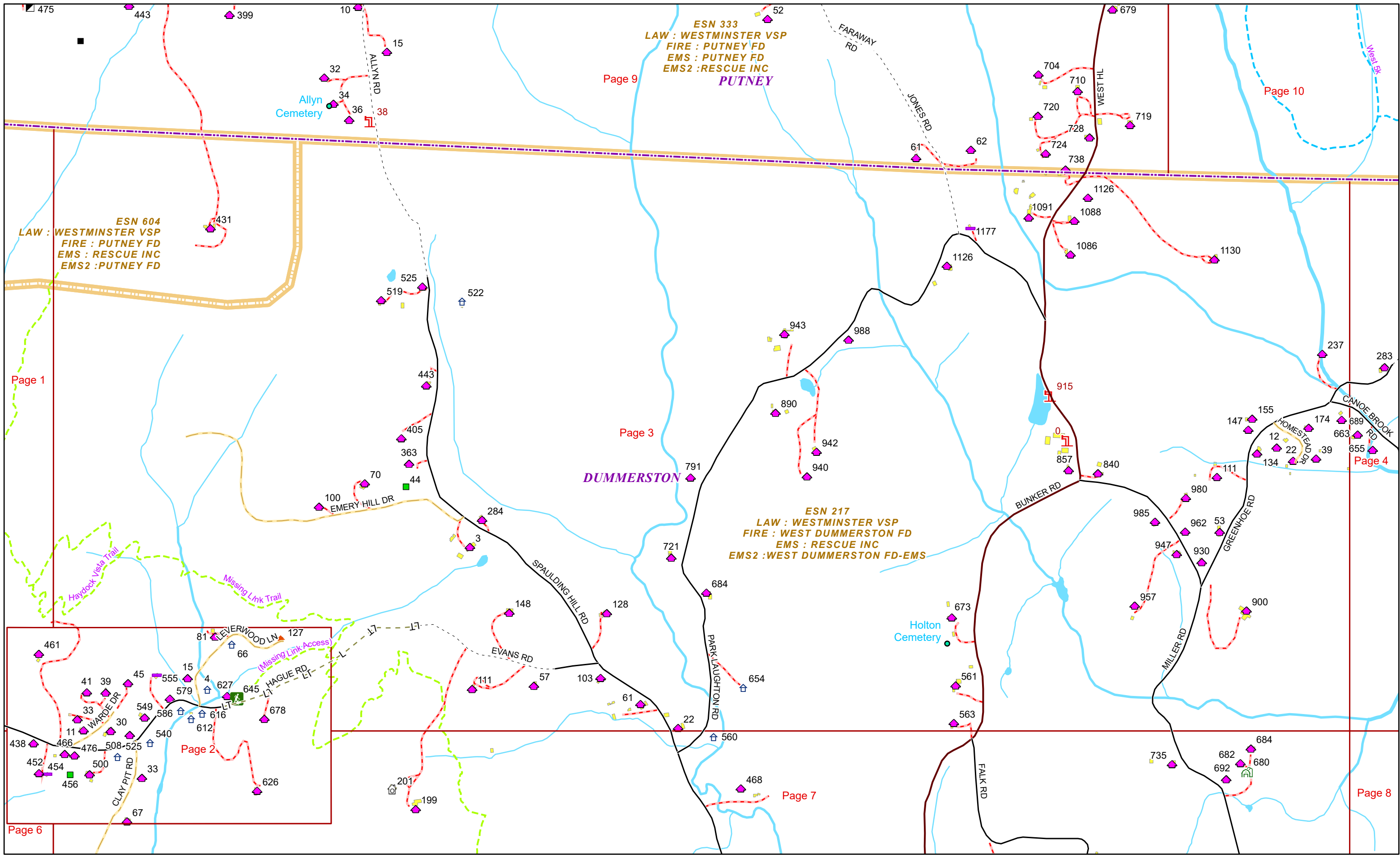


1 inch equals 250 feet

1/27/2025

DUMMERSTON

Page: 2

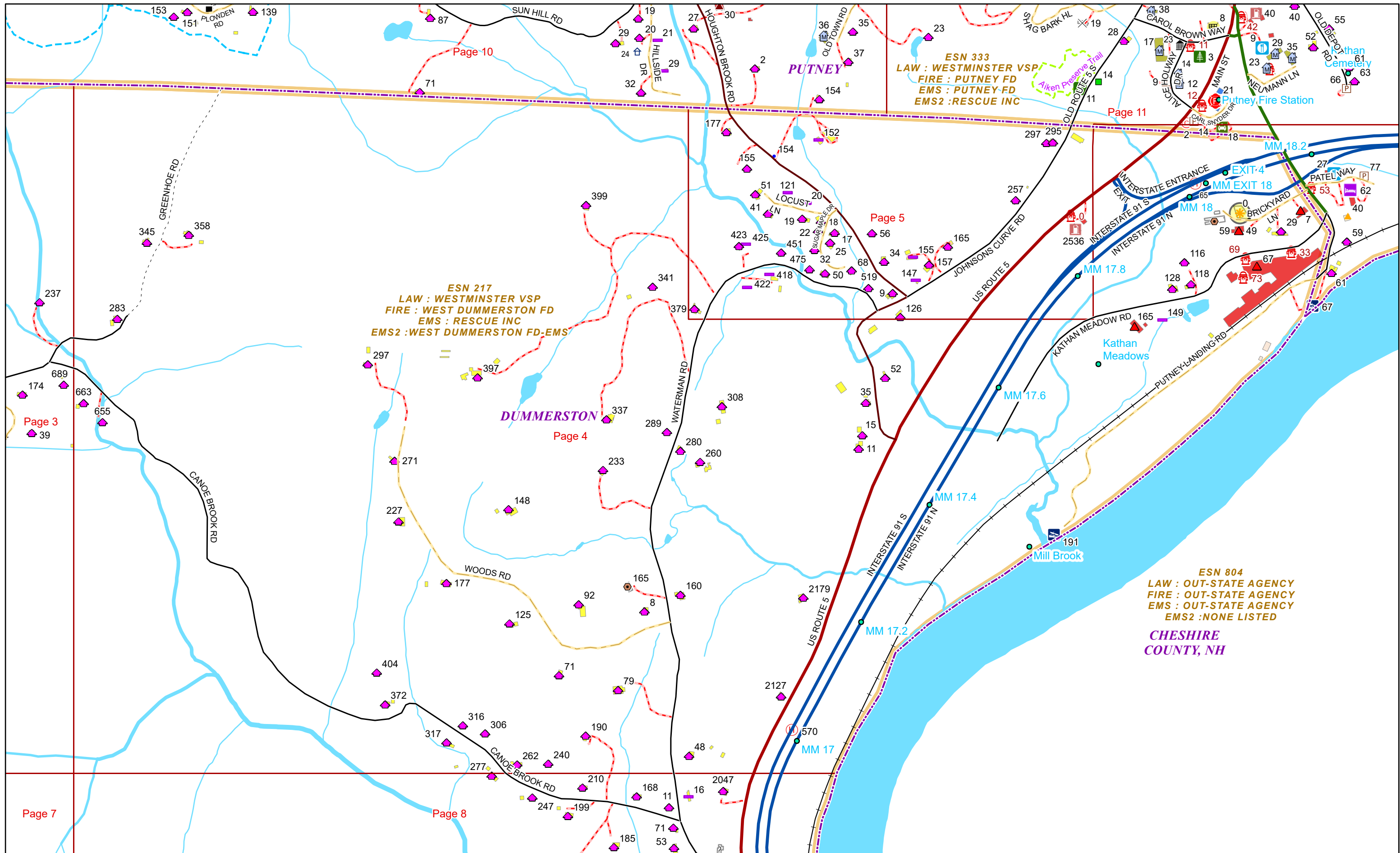


0 0.15 0.3 0.6 Miles 1 inch equals 833 feet

1/27/2025

DUMMERSTON

Page: 3

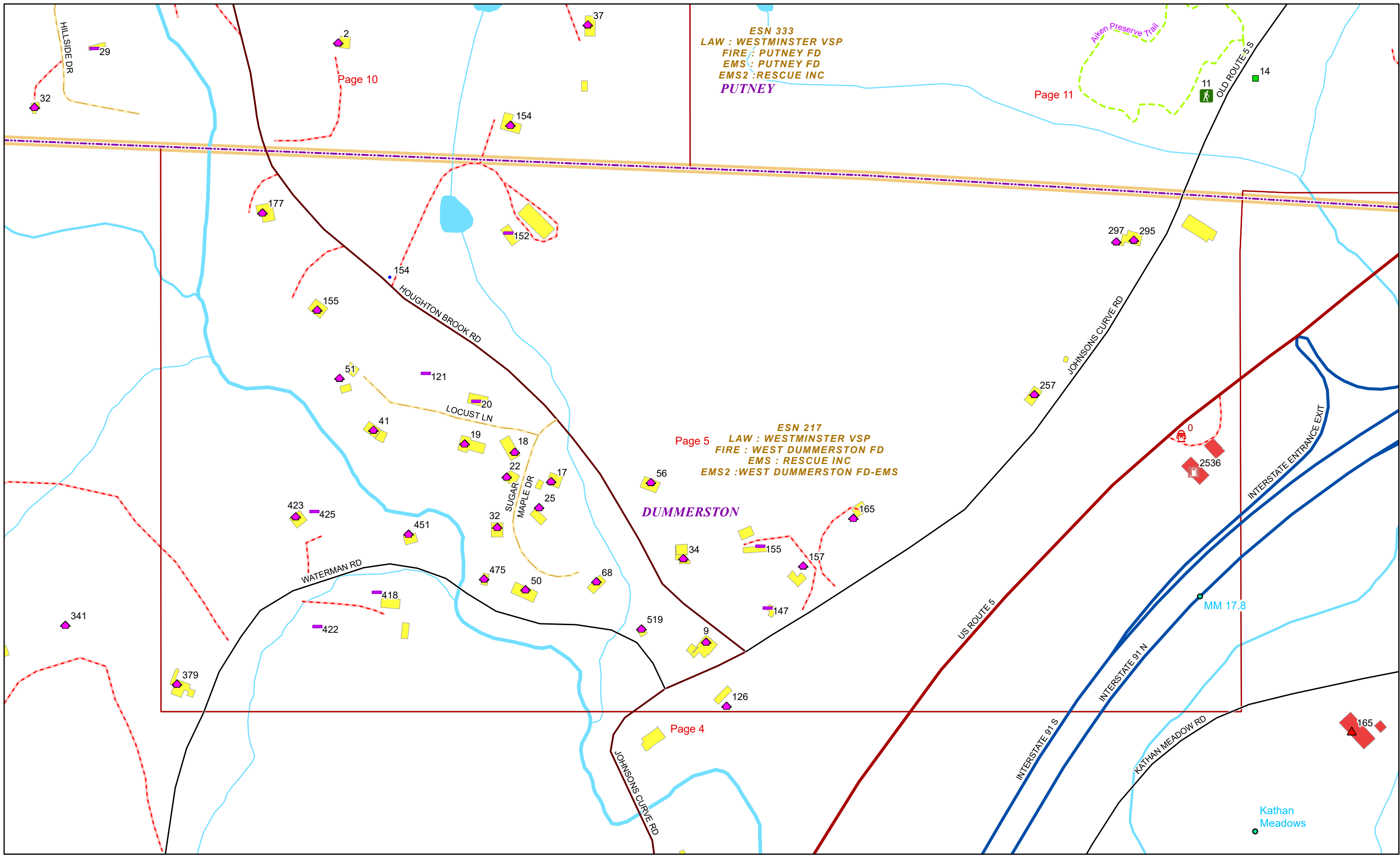


0 0.1 0.2 0.4 Miles

1 inch equals 667 feet

1/27/2025

DUMMERSTON



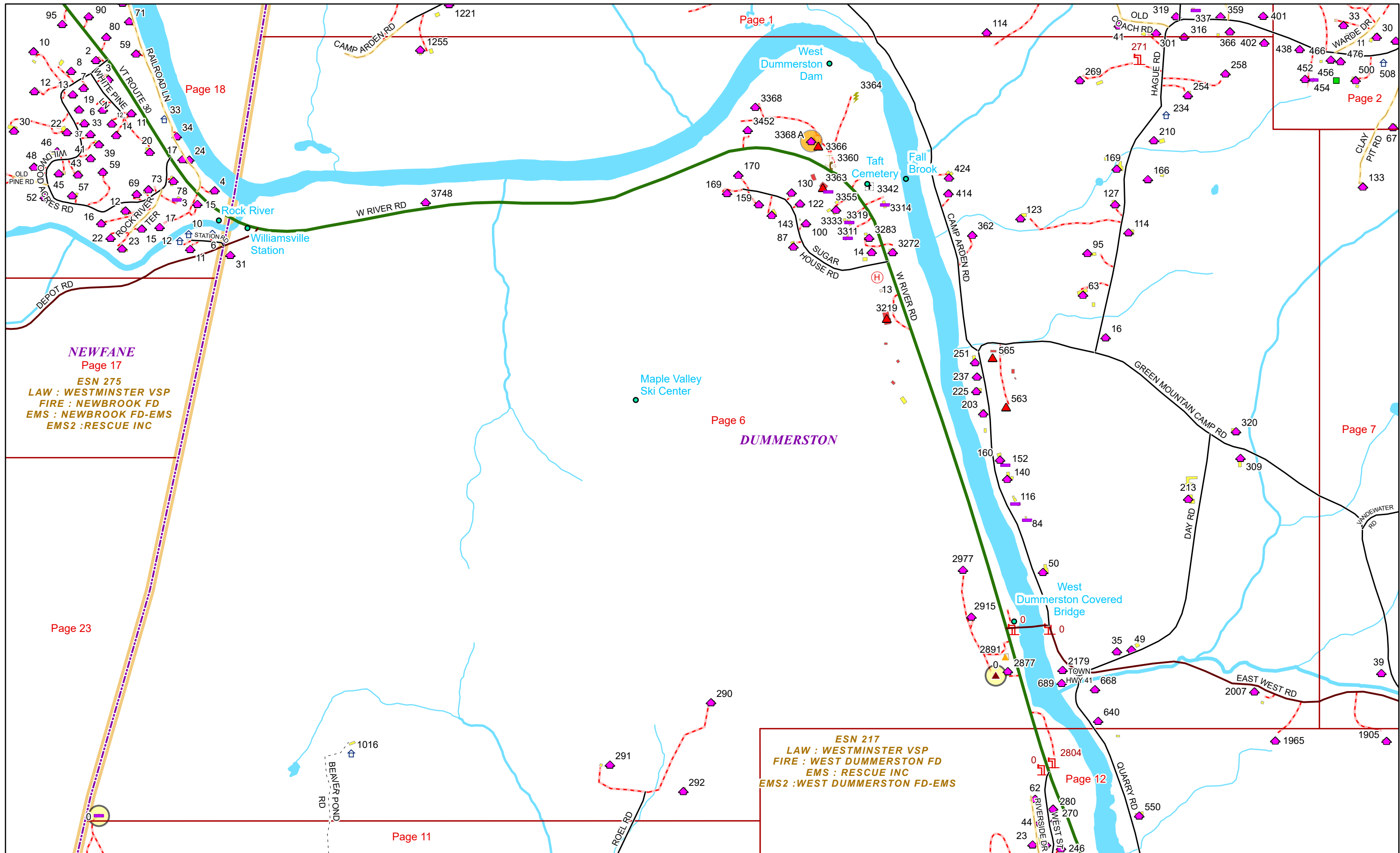
0 0.04 0.09 0.17 Miles

1 inch equals 250 feet

1/27/2025

DUMMERSTON

Page: 5



NEWFANE
 Page 17
 ESN 275
 LAW : WESTMINSTER VSP
 FIRE : NEWBROOK FD
 EMS : NEWBROOK FD-EMS
 EMS2 : RESCUE INC

ESN 217
 LAW : WESTMINSTER VSP
 FIRE : WEST DUMMERSTON FD
 EMS : RESCUE INC
 EMS2 : WEST DUMMERSTON FD-EMS

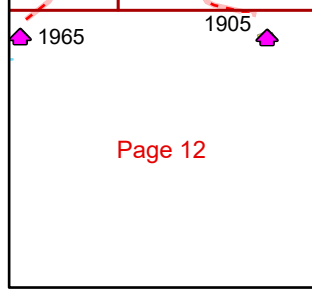
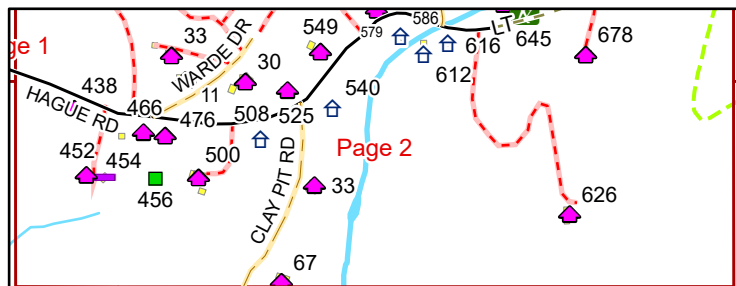
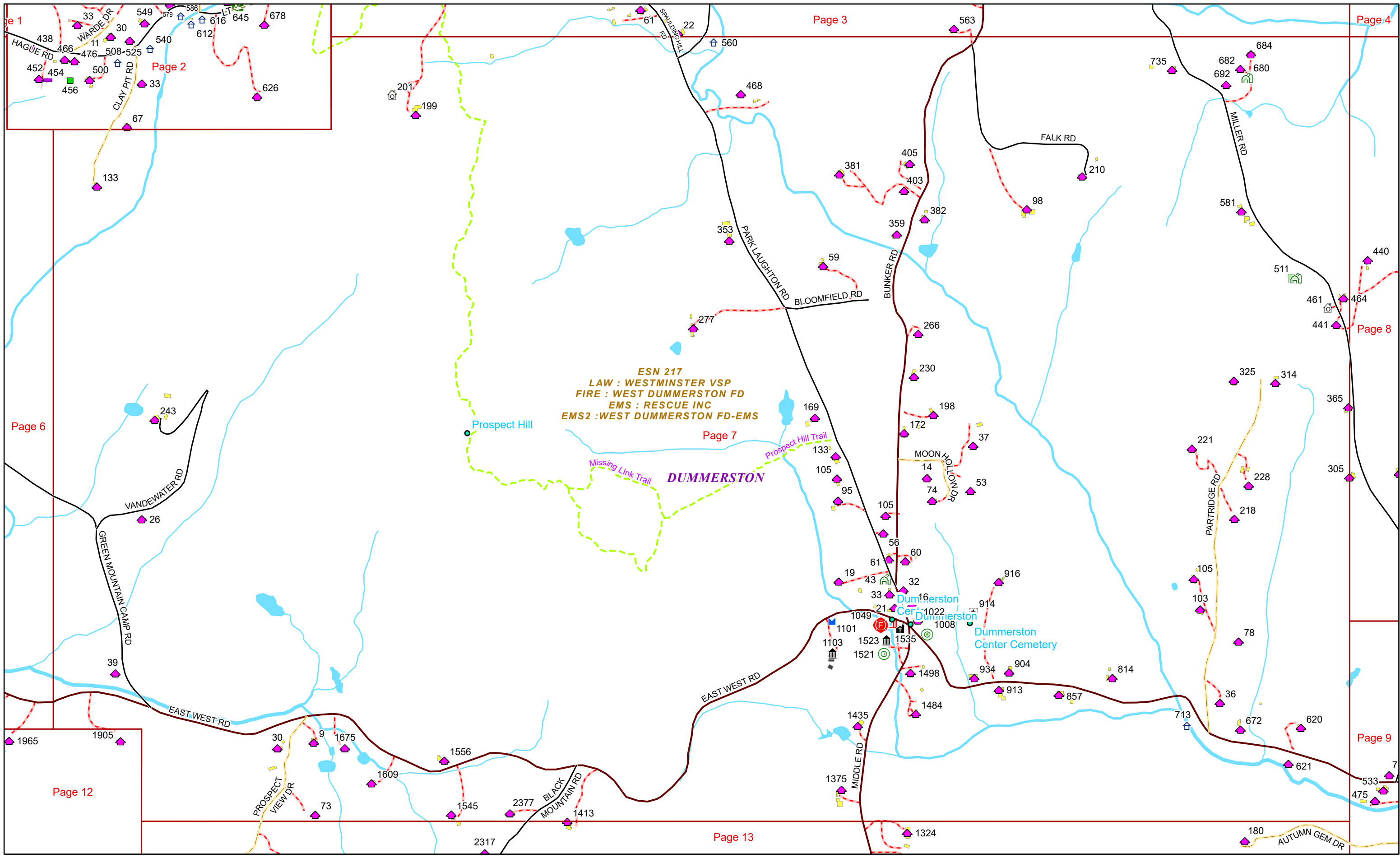


0 0.15 0.3 0.6 Miles 1 inch equals 833 feet

1/27/2025


DUMMERSTON

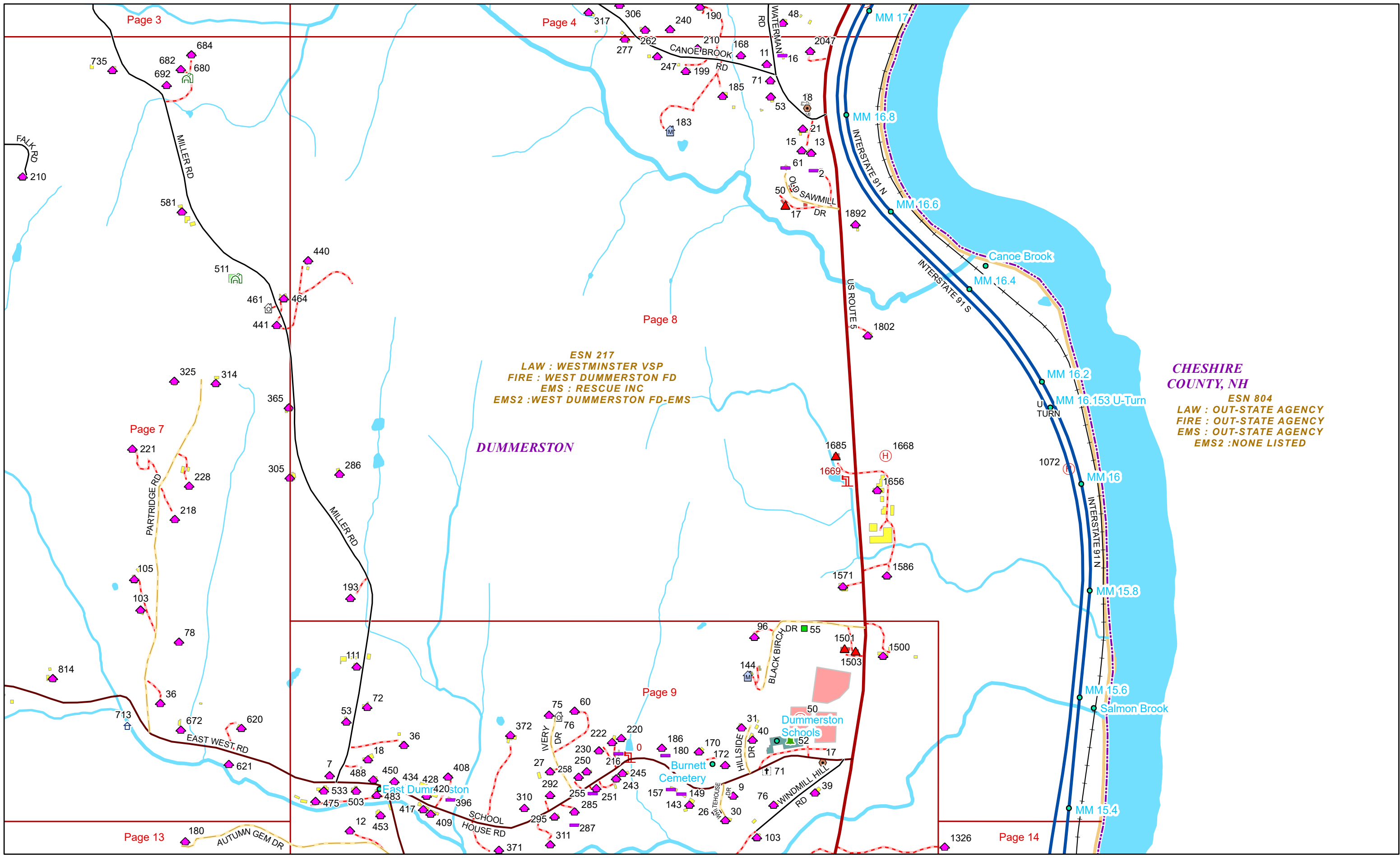
Page: 6



ESN 217
LAW : WESTMINSTER VSP
FIRE : WEST DUMMERSTON FD
EMS : RESCUE INC
EMS2 : WEST DUMMERSTON FD-EMS

DUMMERSTON





ESN 217
 LAW : WESTMINSTER VSP
 FIRE : WEST DUMMERSTON FD
 EMS : RESCUE INC
 EMS2 : WEST DUMMERSTON FD-EMS

CHESHIRE COUNTY, NH
 ESN 804
 LAW : OUT-STATE AGENCY
 FIRE : OUT-STATE AGENCY
 EMS : OUT-STATE AGENCY
 EMS2 : NONE LISTED

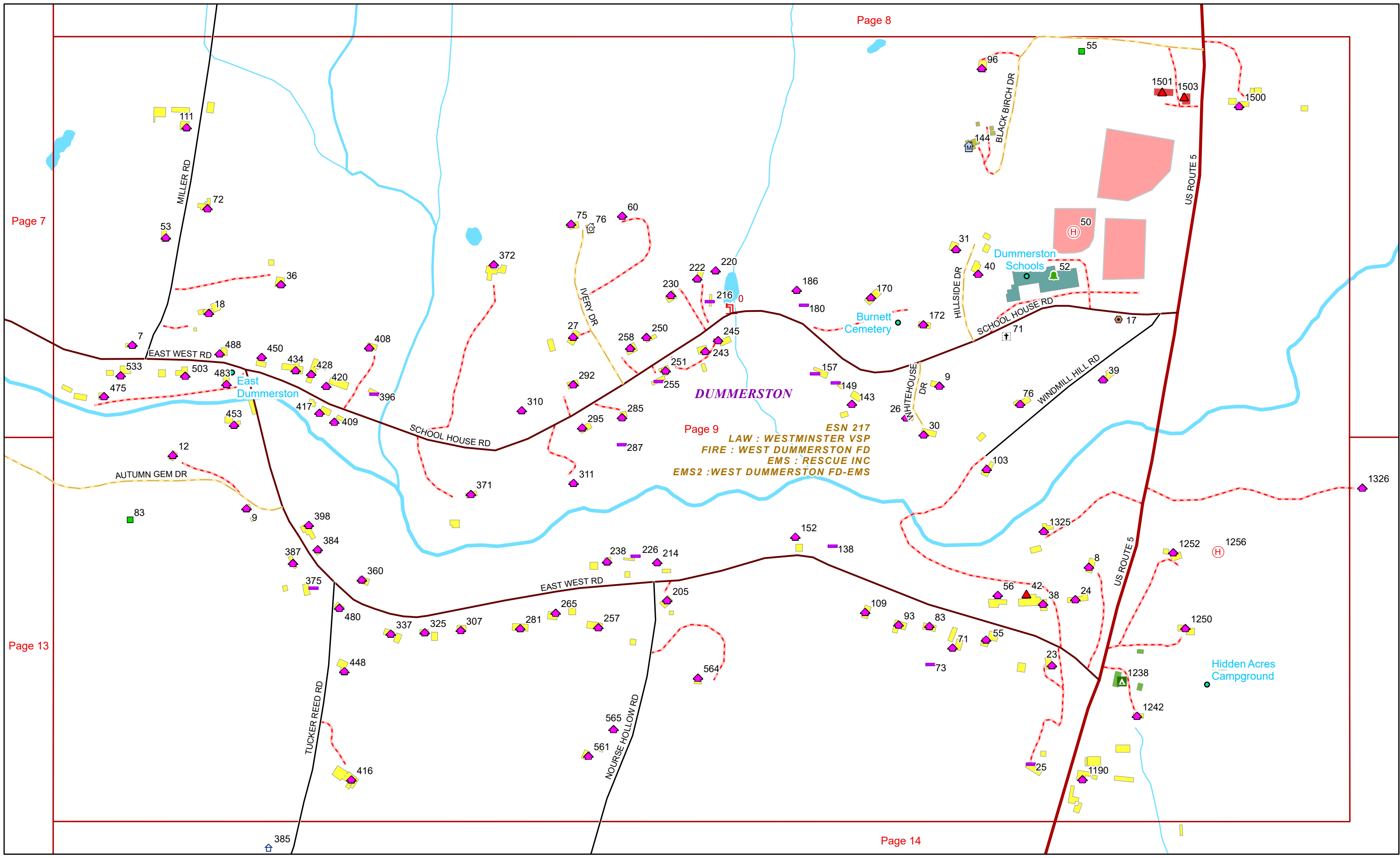


0 0.15 0.3 0.6 Miles 1 inch equals 833 feet

1/27/2025

DUMMERSTON

Page: 8



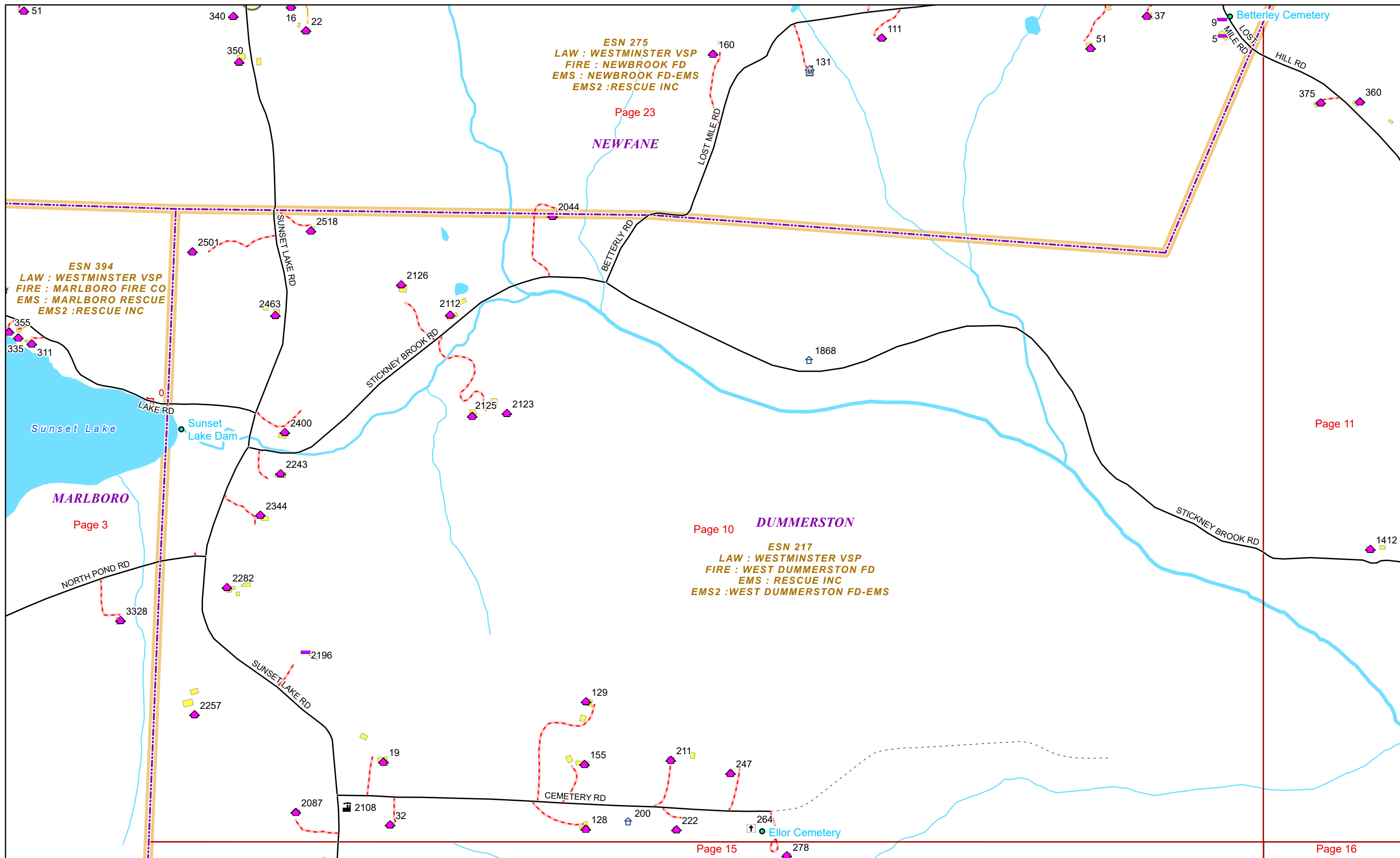
Page 9
ESN 217
LAW : WESTMINSTER VSP
FIRE : WEST DUMMERSTON FD
EMS : RESCUE INC
EMS2 : WEST DUMMERSTON FD-EMS



0 0.07 0.15 0.3 Miles 1 inch equals 417 feet

1/27/2025

DUMMERSTON



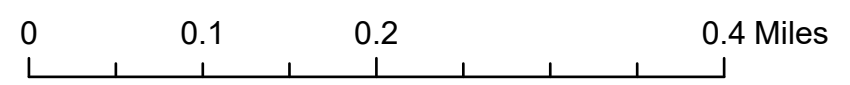
Page 23

Page 11

Page 10

Page 15

Page 16



1 inch equals 583 feet

1/27/2025

DUMMERSTON

Page: 10

LAW : WESTMINSTER VSP
FIRE : NEWBROOK FD
EMS : NEWBROOK FD-EMS
EMS2 : RESCUE INC

NEWFANE

Betterley Cemetery

West Dummerston Baptist Church

West Dummerston Cemetery

West Dummerston

Black Mountain

ESN 217
LAW : WESTMINSTER VSP
FIRE : WEST DUMMERSTON FD
EMS : RESCUE INC
EMS2 : WEST DUMMERSTON FD-EMS

DUMMERSTON

Stickney Brook

Black Mountain Trail

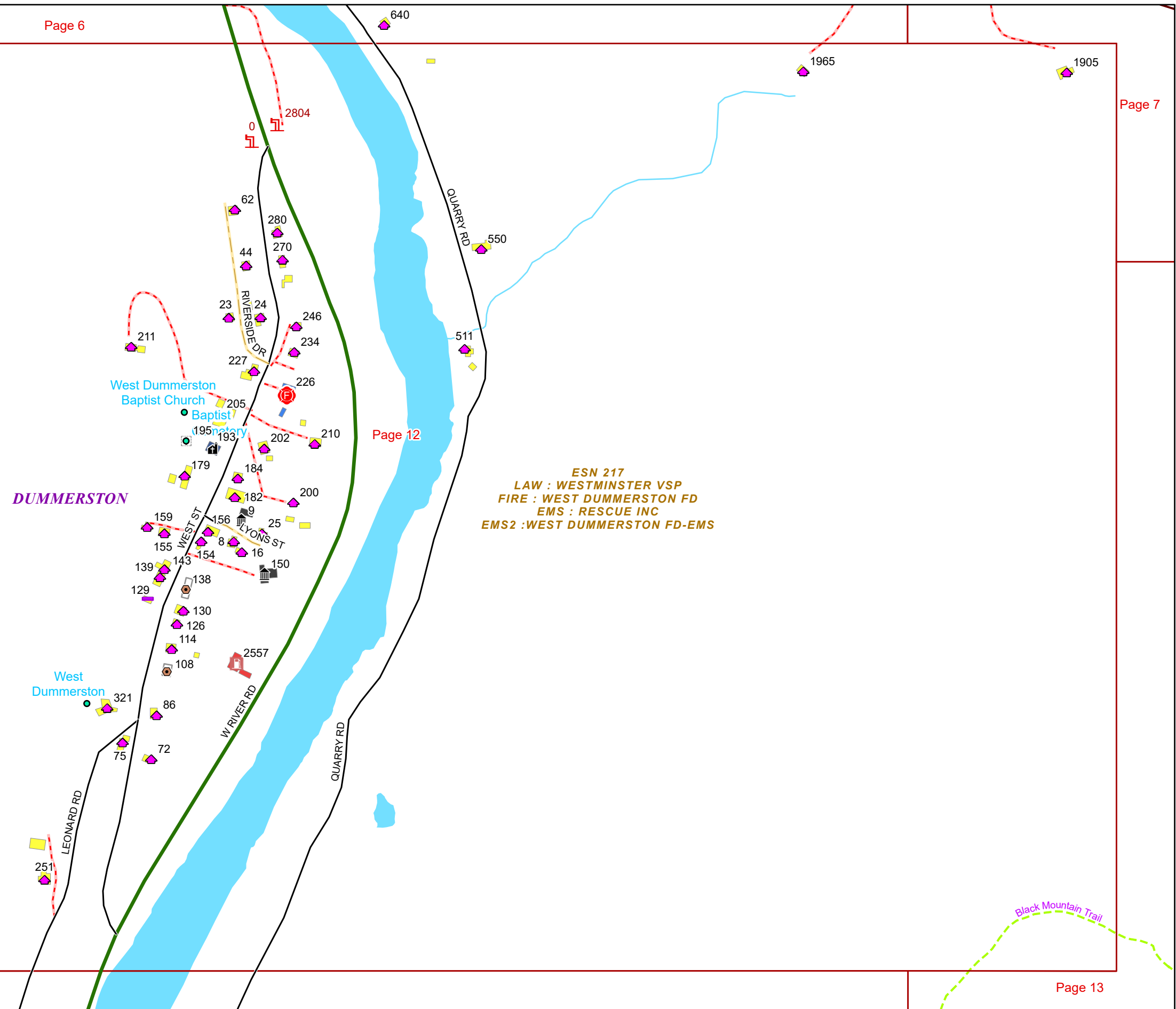


0 0.15 0.3 0.6 Miles 1 inch equals 833 feet

1/27/2025

DUMMERSTON

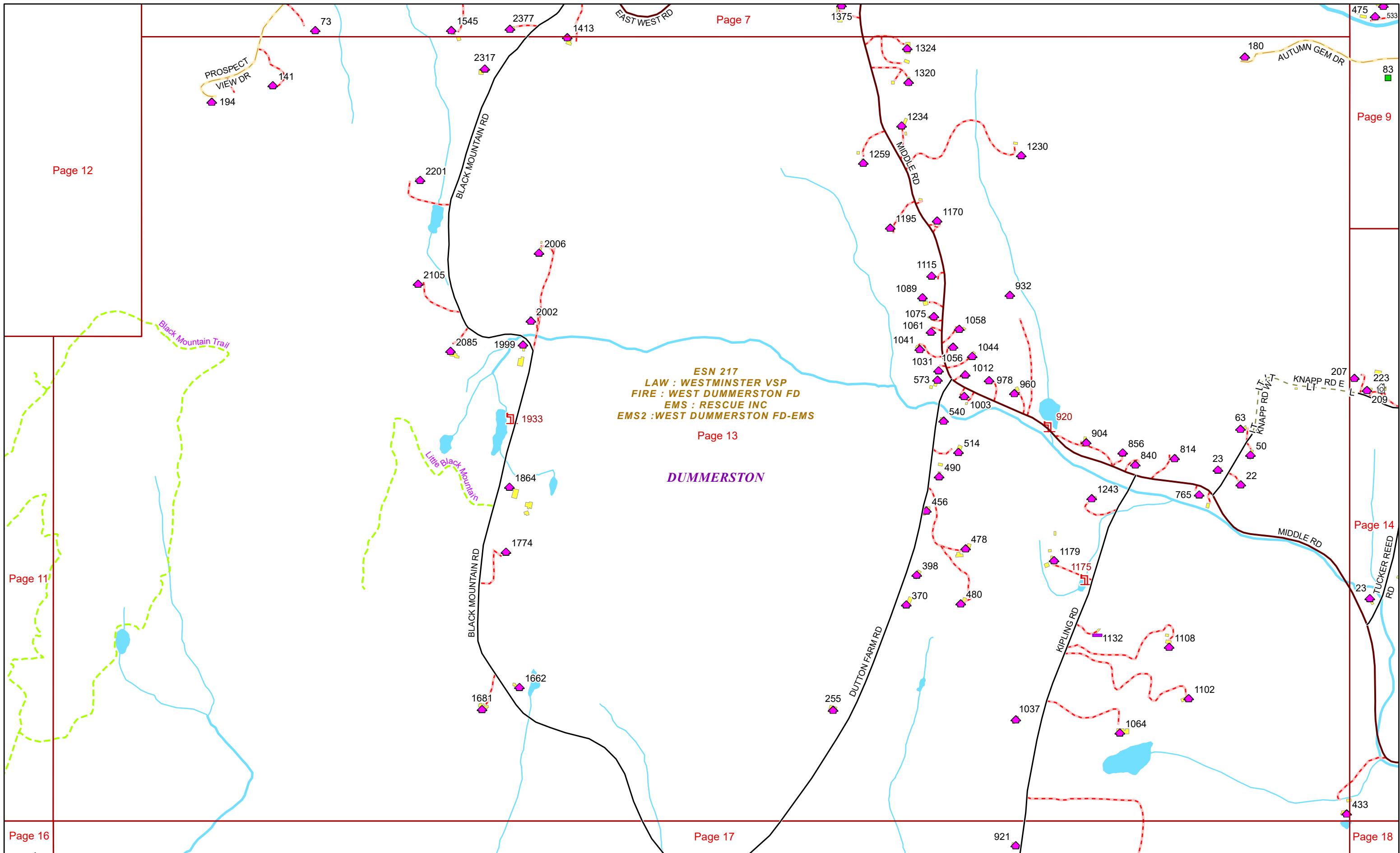
Page: 11



0 0.07 0.15 0.3 Miles 1 inch equals 417 feet


1/27/2025

DUMMERSTON



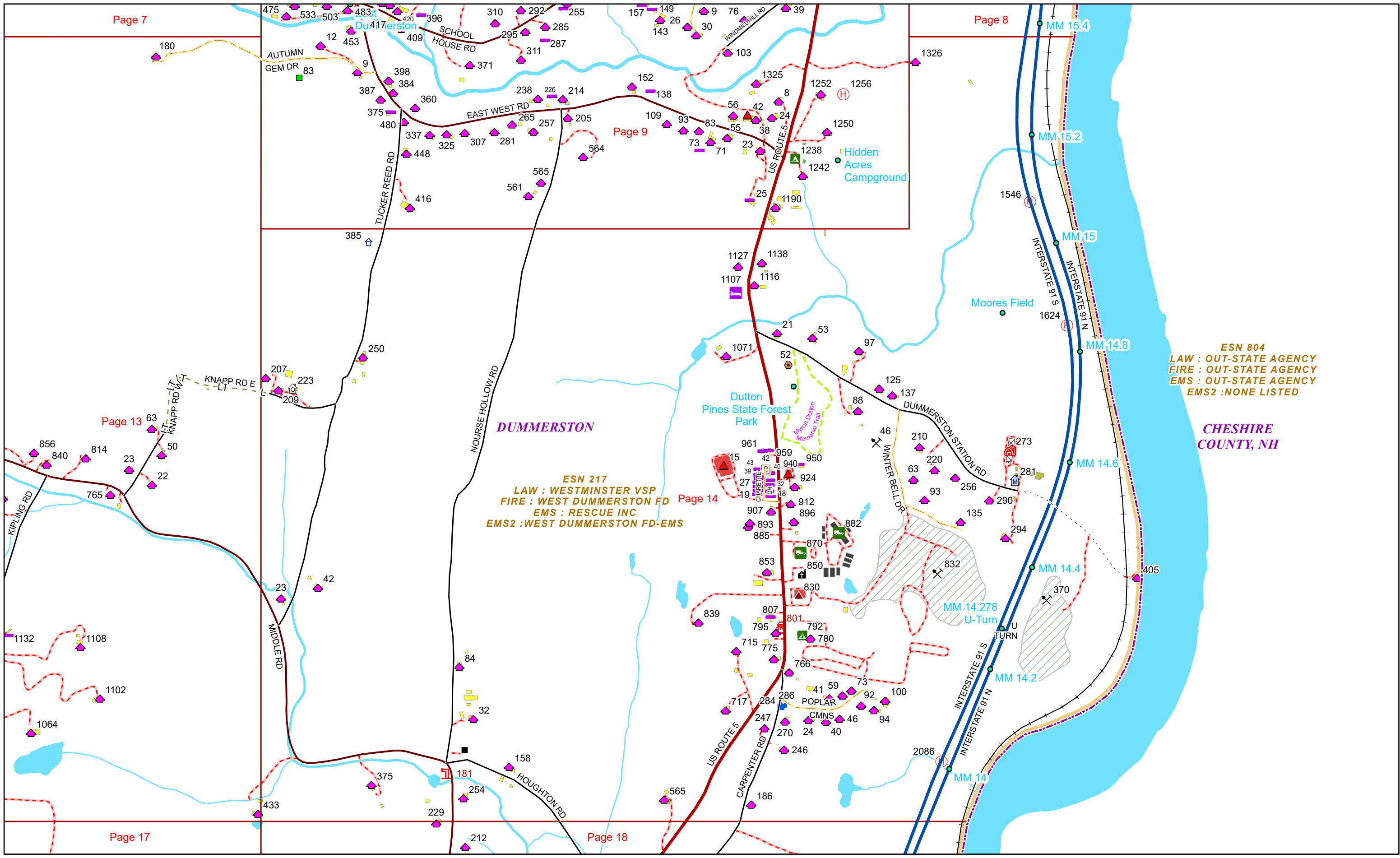
ESN 217
LAW : WESTMINSTER VSP
FIRE : WEST DUMMERSTON FD
EMS : RESCUE INC
EMS2 : WEST DUMMERSTON FD-EMS

DUMMERSTON




1/27/2025

DUMMERSTON



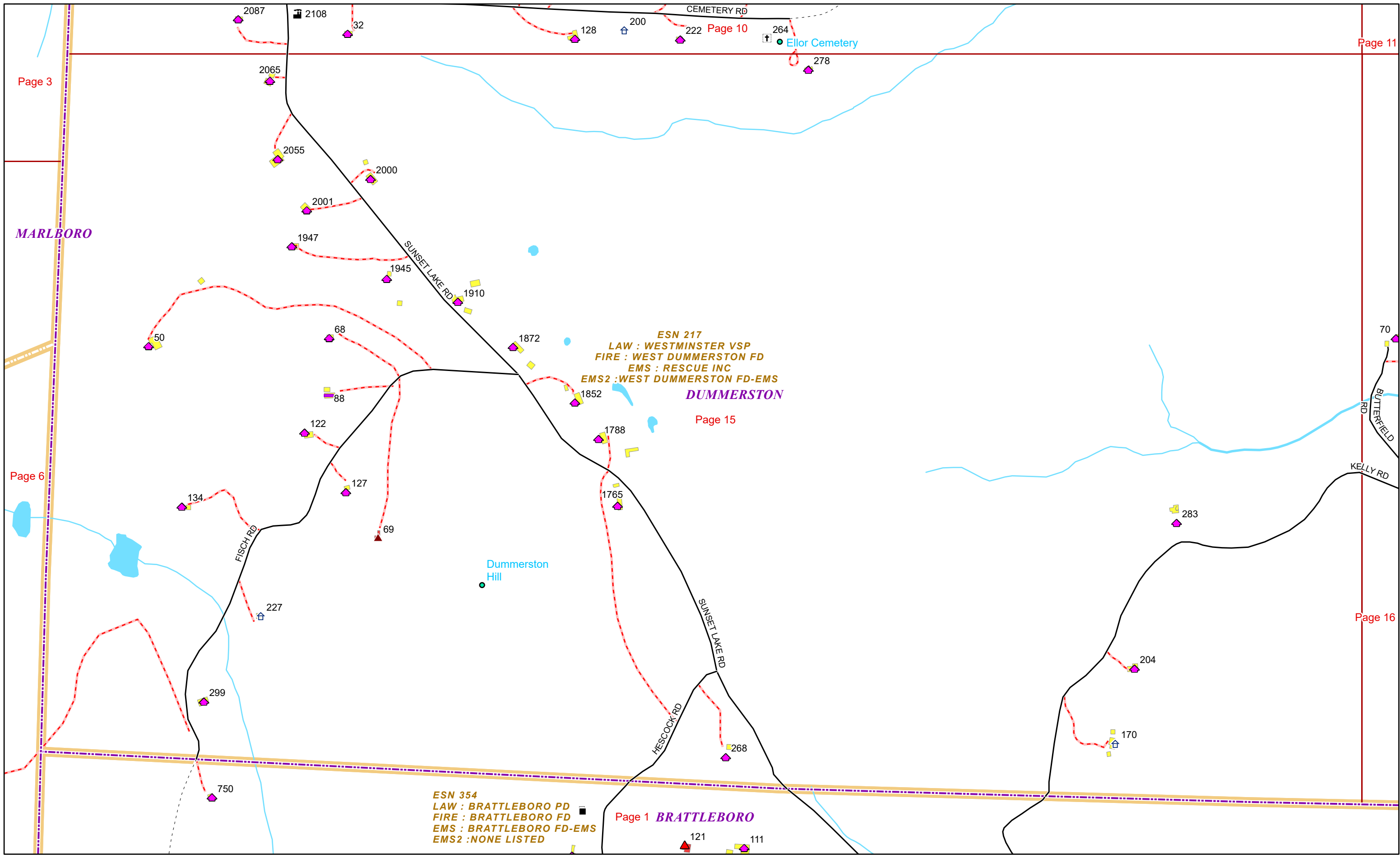
ESN 804
 LAW : OUT-STATE AGENCY
 FIRE : OUT-STATE AGENCY
 EMS : OUT-STATE AGENCY
 EMS2 : NONE LISTED

ESN 217
 LAW : WESTMINSTER VSP
 FIRE : WEST DUMMERSTON FD
 EMS : RESCUE INC
 EMS2 : WEST DUMMERSTON FD-EMS




1/27/2025

DUMMERSTON



ESN 217
 LAW : WESTMINSTER VSP
 FIRE : WEST DUMMERSTON FD
 EMS : RESCUE INC
 EMS2 : WEST DUMMERSTON FD-EMS
DUMMERSTON

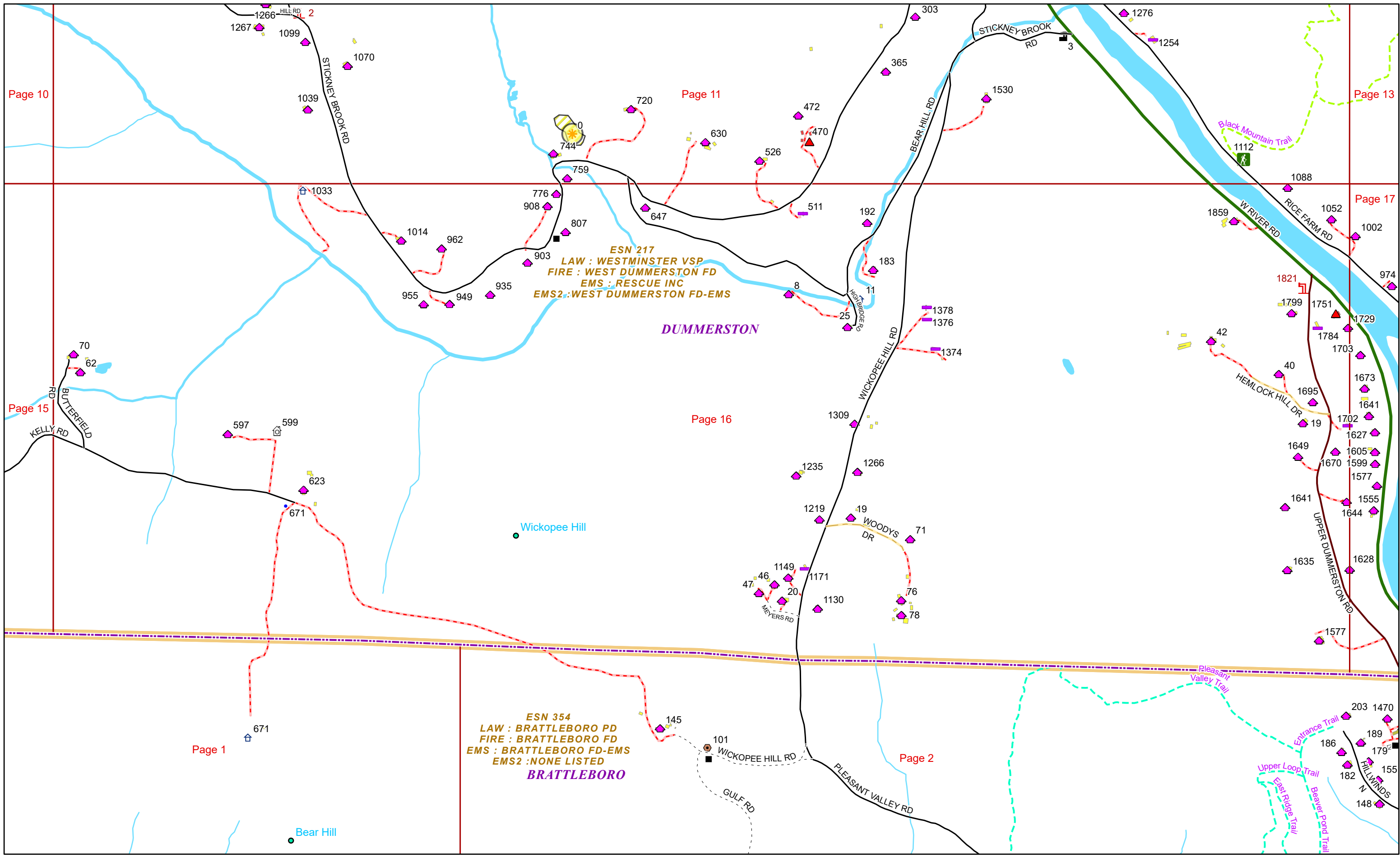
ESN 354
 LAW : BRATTLEBORO PD
 FIRE : BRATTLEBORO FD
 EMS : BRATTLEBORO FD-EMS
 EMS2 : NONE LISTED



1 inch equals 500 feet

1/27/2025

DUMMERSTON



Page 10

Page 11

Page 13

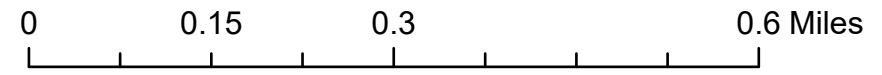
Page 17

Page 15

Page 16

Page 1

Page 2

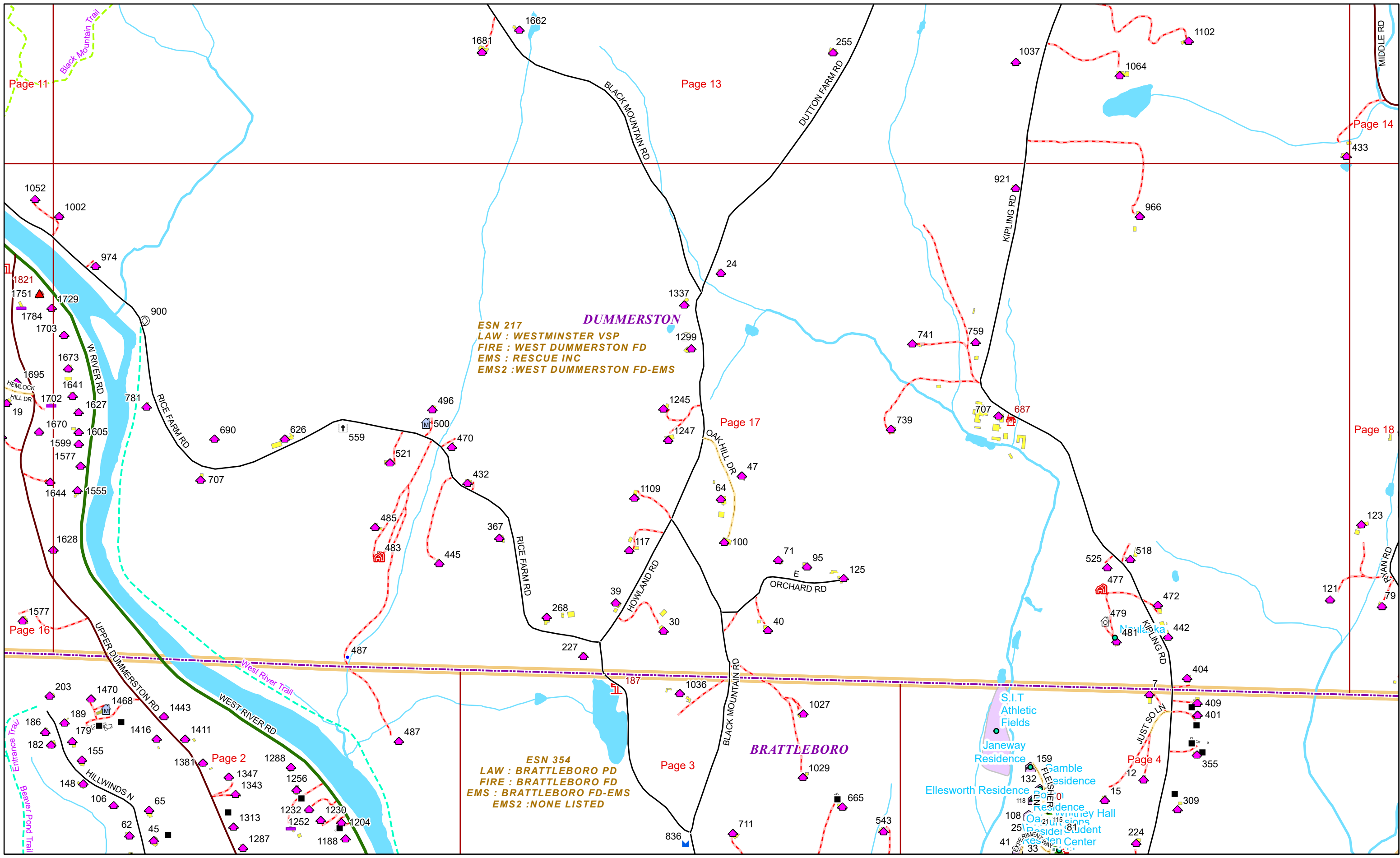


1 inch equals 833 feet

1/27/2025

DUMMERSTON

Page: 16



Page 11

Page 13

Page 14

Page 16

Page 17

Page 18

Page 2

Page 3

Page 4

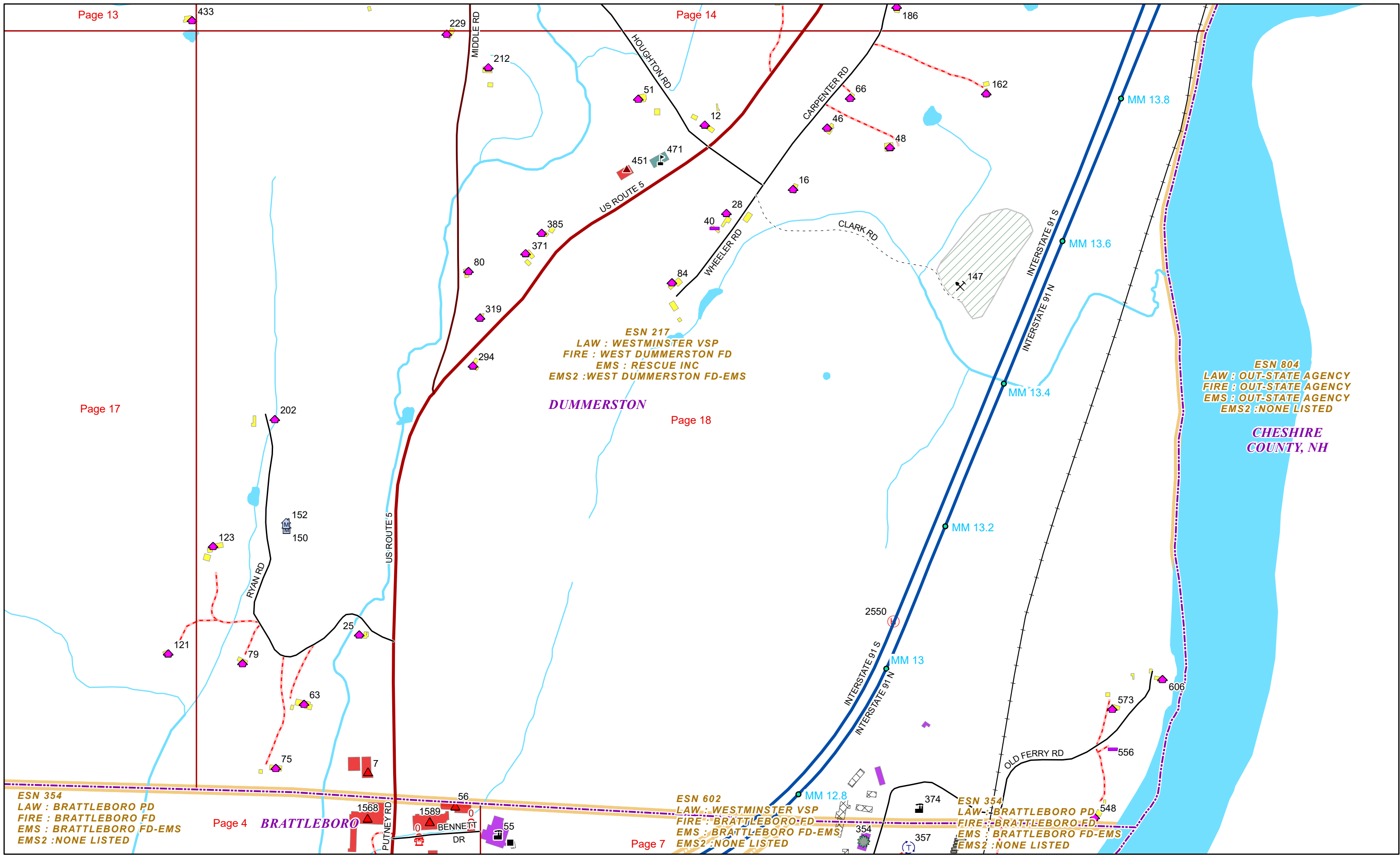


0 0.15 0.3 0.6 Miles 1 inch equals 833 feet

1/27/2025

DUMMERSTON

Page: 17



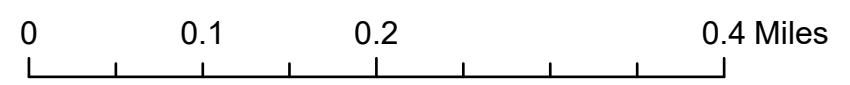
ESN 217
 LAW : WESTMINSTER VSP
 FIRE : WEST DUMMERSTON FD
 EMS : RESCUE INC
 EMS2 : WEST DUMMERSTON FD-EMS

ESN 804
 LAW : OUT-STATE AGENCY
 FIRE : OUT-STATE AGENCY
 EMS : OUT-STATE AGENCY
 EMS2 : NONE LISTED

ESN 354
 LAW : BRATTLEBORO PD
 FIRE : BRATTLEBORO FD
 EMS : BRATTLEBORO FD-EMS
 EMS2 : NONE LISTED

ESN 602
 LAW : WESTMINSTER VSP
 FIRE : BRATTLEBORO FD
 EMS : BRATTLEBORO FD-EMS
 EMS2 : NONE LISTED

ESN 354
 LAW : BRATTLEBORO PD
 FIRE : BRATTLEBORO FD
 EMS : BRATTLEBORO FD-EMS
 EMS2 : NONE LISTED



1 inch equals 583 feet

1/27/2025

DUMMERSTON