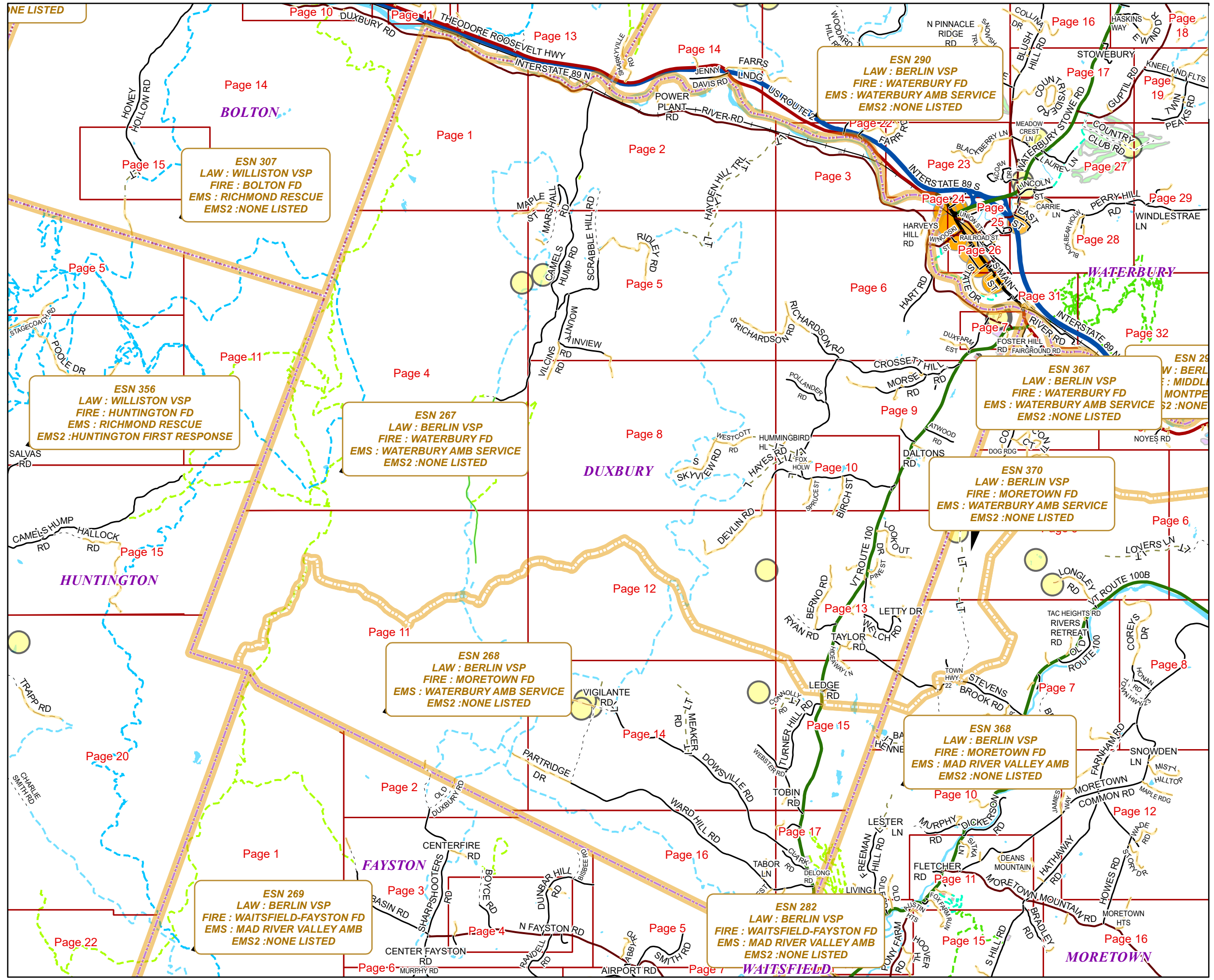


DUXBURY



E911 Mapbook with GIS Data
Use constraints: The 911 related data layers (Esites, Landmarks, Roads, Driveways, Footprints, Atlas Sheets, ESZ, etc.) were developed and designed for 911 purposes only. The user should understand that the nature of the 911 data layers means they are never complete. Each municipal government is responsible for maintenance of the 911 database. Other data (non-911 related) used in the Vermont 911 Mapbook is acquired from the Vermont Center for Geographic Information (VCGI) (vcgi.vermont.gov) and other Vermont organizations.

Disclaimer:
This Vermont 911 Mapbook and Public GIS data is for general reference only. Data layers that appear on the map may or may not be accurate, current, or otherwise reliable. The Enhanced 911 Board and the State of Vermont make no representations of any kind, including but not limited to the warranties of merchantability or fitness for a particular use, nor are any such warranties to be implied with respect to the GIS data and Mapbook.

For questions/updates, contact:
Vermont Enhanced 911 Board
6 Baldwin St – 2nd Floor
Montpelier VT 05633-7960

Phone: 802-828-4911
Email: e911.info@vermont.gov
Web site: e911.vermont.gov



























3/10/2025



























































Legend





























ESITES




























SITETYPE

-  **COMMERCIAL
-  **CULTURAL
-  **EDUCATIONAL
-  **GOVERNMENT
-  **INDUSTRIAL
-  **OTHER COMMERCIAL
-  **PUBLIC GATHERING
-  **UTILITY
-  ABANDONED
-  ACCESS POINT
-  ACCESSORY BARN
-  ACCESSORY BUILDING
-  AIR SUPPORT / MAINTENANCE FACILITY
-  AIR TRAFFIC CONTROL CENTER / COMMAND CENTER
-  AIRPORT TERMINAL
-  AMBULANCE SERVICE
-  AUDITORIUM / CONCERT HALL / THEATER / OPERA HOUSE
-  BANK
-  BOAT RAMP / DOCK
-  BORDER CROSSING
-  BORDER PATROL
-  BREWERY
-  BUS STATION / DISPATCH FACILITY
-  CAMP
-  CAMPGROUND
-  CEMETERY

-  CITY / TOWN HALL
-  COAST GUARD
-  COLLEGE / UNIVERSITY
-  COMMERCIAL CONSTRUCTION SERVICE
-  COMMERCIAL FARM
-  COMMERCIAL GARAGE
-  COMMERCIAL W/RESIDENCE
-  COMMUNICATION BOX
-  COMMUNICATION TOWER
-  COMMUNITY / RECREATION FACILITY
-  CONDOMINIUM
-  COURT HOUSE
-  CUSTOMS SERVICE
-  DAY CARE FACILITY
-  DEVELOPMENT SITE
-  EBS TOWER
-  EMERGENCY PHONE / CALLBOX
-  FAIR / EXHIBITION/ RODEO GROUNDS
-  FERRY TERMINAL / DISPATCH FACILITY
-  FIRE STATION
-  FISH FARM / HATCHERY
-  FITNESS FACILITY
-  FOOD DISTRIBUTION CENTER
-  GAS STATION
-  GATED W/BUILDING
-  GATED W/O BUILDING
-  GOLF COURSE
-  GRAVEL PIT / QUARRY / MINE

-  GREENHOUSE / NURSERY
-  GROCERY STORE
-  HARBOR / MARINA
-  HAZARDOUS MATERIALS FACILITY
-  HAZARDOUS STORAGE FACILITY
-  HEALTH CLINIC
-  HELIPAD / HELIPORT / HELISPOT
-  HISTORIC SITE / POINT OF INTEREST
-  HOSPITAL / MEDICAL CENTER
-  HOUSE OF WORSHIP
-  HYDROELECTRIC FACILITY
-  ICE ARENA
-  INSTITUTIONAL RESIDENCE / DORM / BARRACKS
-  LANDFILL
-  LAW ENFORCEMENT
-  LIBRARY
-  LODGING B&B / HOTEL / MOTEL / INN
-  LOOKOUT TOWER
-  LUMBER MILL / SAW MILL
-  MANUFACTURING FACILITY
-  MOBILE HOME
-  MORGUE
-  MULTI-FAMILY DWELLING
-  MUSEUM
-  NATIONAL GUARD /
-  NUCLEAR FACILITY
-  NURSING HOME / LONG TERM CARE
-  OFFICE BUILDING

-  OIL / GAS FACILITY
-  OTHER
-  OTHER RESIDENTIAL
-  OUTPATIENT CLINIC
-  PARK AND RIDE / COMMUTER
-  PHARMACY
-  PICNIC AREA
-  POST OFFICE
-  PRISON / CORRECTIONAL FACILITY
-  PRIVATE AND EXPRESS SHIPPING FACILITY
-  PSAP
-  PUBLIC BEACH
-  PUBLIC TELEPHONE
-  PUBLIC WATER SUPPLY INTAKE
-  PUBLIC WATER SUPPLY WELL
-  PUMP STATION
-  RACE TRACK / DRAGSTRIP
-  RAILROAD STATION
-  RESIDENTIAL FARM
-  REST STOP / ROADSIDE PARK
-  RESTAURANT
-  RETAIL FACILITY
-  RV HOOKUP
-  SCHOOL K / 12
-  SEASONAL HOME
-  SHOOTING RANGE
-  SINGLE FAMILY DWELLING
-  SKI AREA / ALPINE






-  SOLAR FACILITY
-  SPORTS ARENA /
-  STATE CAPITOL
-  STATE GARAGE
-  STATE GOVERNMENT FACILITY
-  STATE PARK
-  STORAGE UNITS
-  SUBSTATION
-  SUGARHOUSE
-  TEMPORARY STRUCTURE
-  TOWN GARAGE
-  TOWN OFFICE
-  TRAILHEAD
-  TRANSFER STATION
-  UNKNOWN
-  US FOREST FACILITY
-  US GOVERNMENT FACILITY
-  UTILITY POLE W/PHONE
-  VETERINARY HOSPITAL / CLINIC
-  VISITOR / INFORMATION CENTER
-  WAREHOUSE
-  WASTE / BIOMASS FACILITY
-  WASTEWATER TREATMENT PLANT
-  WATER TANK
-  WATER TOWER
-  WIND FACILITY / WIND TOWER
-  YOUTH CAMP

Legend

Roads

-  Interstate Highway
-  US Highway
-  State Highway
-  Town Highway Class 1
-  Town Highway Class 2
-  Town Highway Class 3
-  Town Highway Class 4
-  Private
-  Driveway
-  Discontinued Road
-  Legal Trail
-  Ferry
-  Military - no public access
-  National Forest Highway
-  State Forest Highway
-  Proposed
-  Rivers
-  Driveways
- 

Hydrants

-  Drafting Site
-  Dry Hydrant
-  Municipal Hydrant
-  Pressurized Hydrant
-  Private Hydrant

Townline





Emergency Service Zones



FootPrints

-  Airport
-  Solar Field
-  Alpine Trail Easiest
-  Alpine Trail Intermediate
-  Alpine Trail Advanced
-  Alpine Trail Expert
-  Alpine Glade Marked
-  Alpine Glade Not Marked
-  Building
-  Farm
-  Golf Course
-  Quarry
-  Park
-  Shopping Center
-  Stadium/Arena
-  Other

Addressing Error

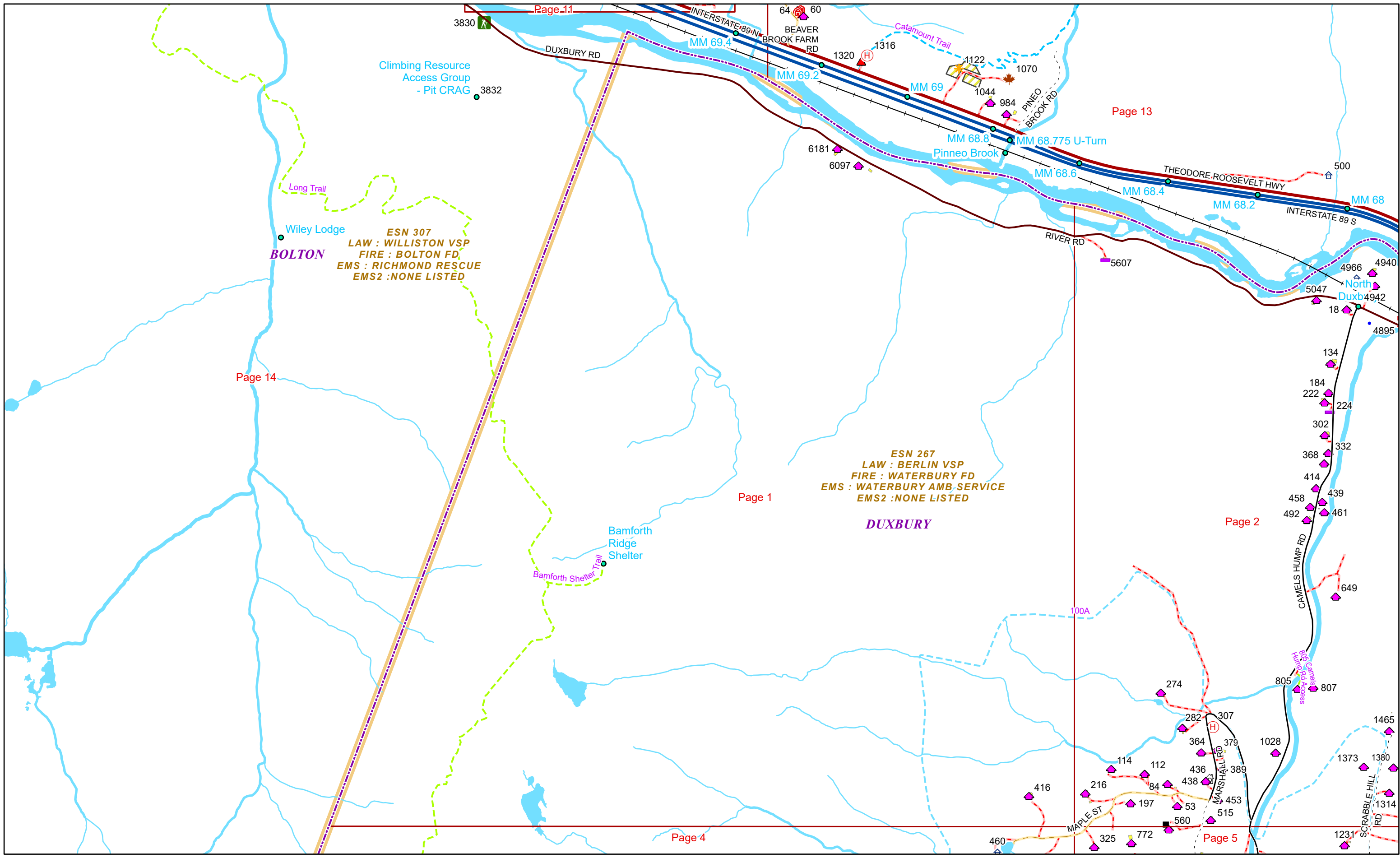
-  Orange - Duplicated Addressed Building
-  Yellow - Unnumbered Building

DUXBURY Road Name Index

ROAD NAME	PAGE(S)
ARBOR LN	13
ATWOOD RD	9
BERNO RD	13
BIRCH ST	10,13
CAMELS HUMP RD	2,4,5,8,11
CEDAR HEDGE LN	9
CLARK RD	17
CLOVERDALE LN	7
CLYDE AVE	9
CONNOLLY RD	14,15
CROSSETT HILL RD	6,9,10
DALTONS RD	9
DELONG RD	17
DEVLIN RD	8,10,12
DOWSVILLE HEIGHTS RD	14
DOWSVILLE RD	14,16,17
DUXFARM EST	6,7
ELIAS WAY	13
FOX HOLW	10
FOXGLOVE RUN	13
GROUT RD	9
HART RD	6
HARVEYS HILL RD	6
HAYDEN HILL TRL	2,3,5
HAYES RD	8,10
HIDEAWAY LN	13,15
HILLCREST AVE	16
HUMMINGBIRD HL	9,10
ISHAM WAY	9
LAVANWAY RD	13
LEDGE RD	15
LETTY DR	13
LOOKOUT DR	13
MAIN ST	6,7
MAPLE ST	2,4,5
MARSHALL RD	2,5
MEADOW LN	7
MEAKER RD	14

ROAD NAME	PAGE(S)
MILL RD	9
MORSE RD	9
MOUNTAINVIEW RD	5,8
N SKYVIEW RD	8
OLD DUXBURY RD	11
PARTRIDGE DR	11,14
PATTERSON PARK	7
PINE ST	13
PLEASANT ST	9
POLLANDER RD	9
POWER PLANT RD	2
QUARRY DR	17
RICHARDSON RD	6
RIDLEY RD	5
RIVER RD	1,2,3,6,7
RYAN RD	13
S RICHARDSON RD	5,6
S SKYVIEW RD	8
SCRABBLE HILL RD	2,5
SHARPSHOOTERS RD	11
SPRUCE ST	10
STATE FARM RD	7
STEVENS BROOK RD	13,15
SUNRISE AVE	17
SWEET IRON FARM	17
SYDNE LN	13
TABOR LN	16
TAYLOR RD	13
TOBIN RD	15
TOWN HWY 20	10
TOWN HWY 38	10
TURNER HILL RD	15,17
US ROUTE 2	6,7
VIGILANTE RD	14
VILCINS RD	5,8
VT ROUTE 100	6,7,9,10,13,30,17
WARD HILL RD	14,16,17
WEBSTER RD	14,15

ROAD NAME	PAGE(S)
WELCH RD	13
WESTCOTT RD	8,10
WILDER RD	13
WINOOSKI ST	6
EAST HAVEN	3,6,6,28,70,102,14,8,54
AUSTIN RD	5
BEAN BROOK RD	4
COMMUNITY BUILDING RD	5,6
CROSS ST	6
DETHS HL	6
GEORGES BLVD	5,7,9
HAVEN ST	6
JACK BROOK RD	1,2
JERRY RD	5,6
JOHN IRWIN RD	9
LABAY PL	1,2
LINE BROOK RD	3,18
LOST NATION RD	1,2,4
MADISON BROOK RD	3,8
MAPLE ST	6
MAPLE ST EXT	6
MORRISSEY PL	5,9
MOULTHROP RD	4,5
MOUNTAIN RD	5,6
OLSON DR	6
PUMPHOUSE RD	5,6
RADAR RD	5,7,9
RICHARD BLVD	5
RIVER RD	4,5
ROCKY RD	6
RUBYS RD	6
SCHOOL ST	6
SIMPSON RD	4
THE OLD RD	6
VICTORIAN RD	4
VT ROUTE 114	4,5,6
WALTERS FARM RD	5,6
YOUNGS RD	5,6



Page 11

Page 13

Page 14

Page 1

Page 2

Page 4

Page 5

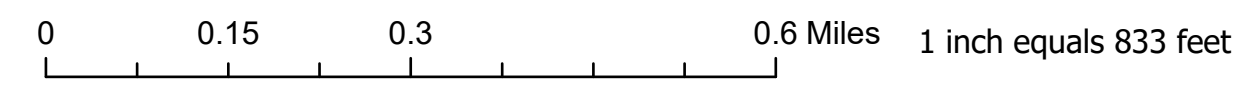
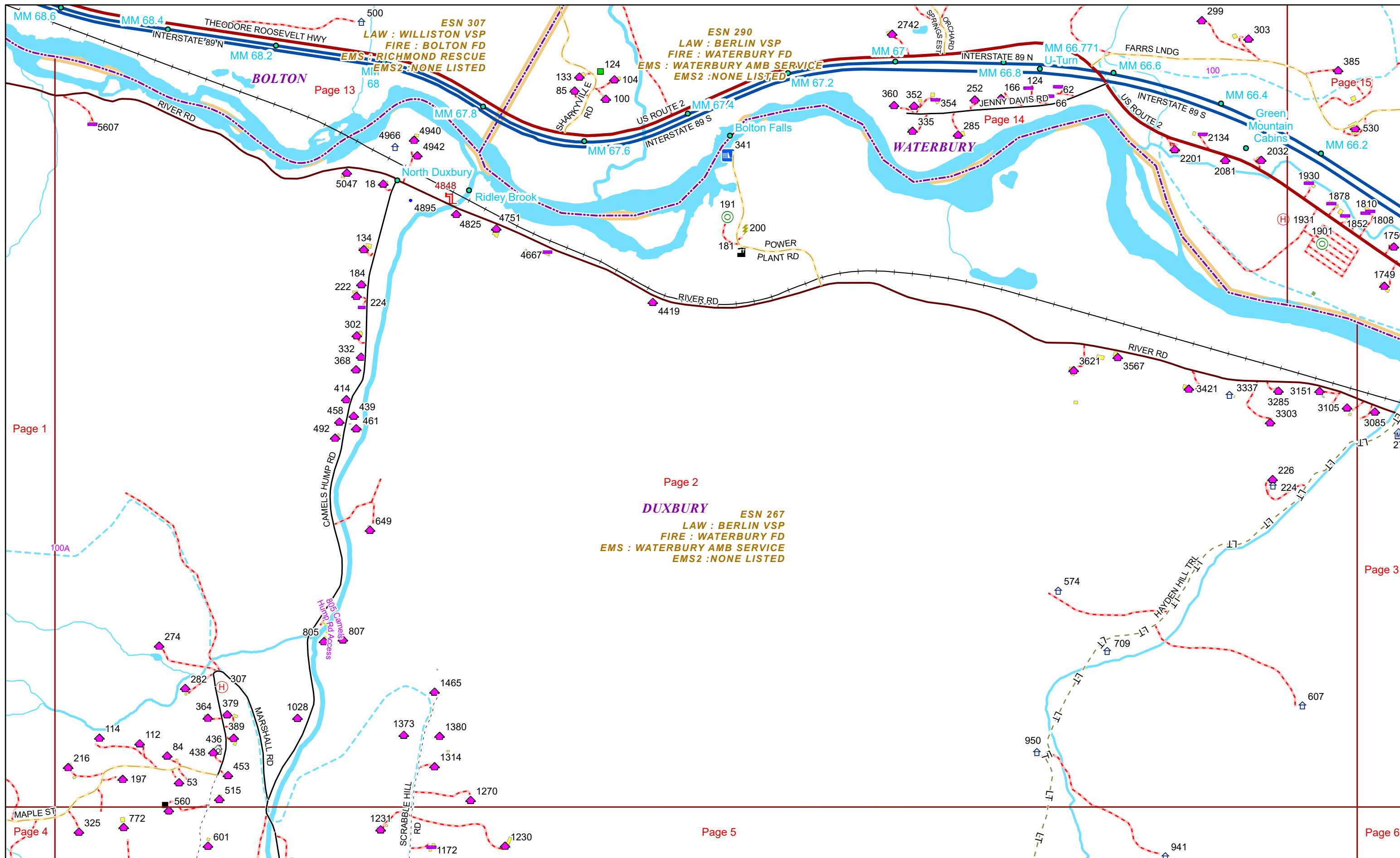


0 0.17 0.35 0.7 Miles

1 inch equals 1,000 feet

3/10/2025

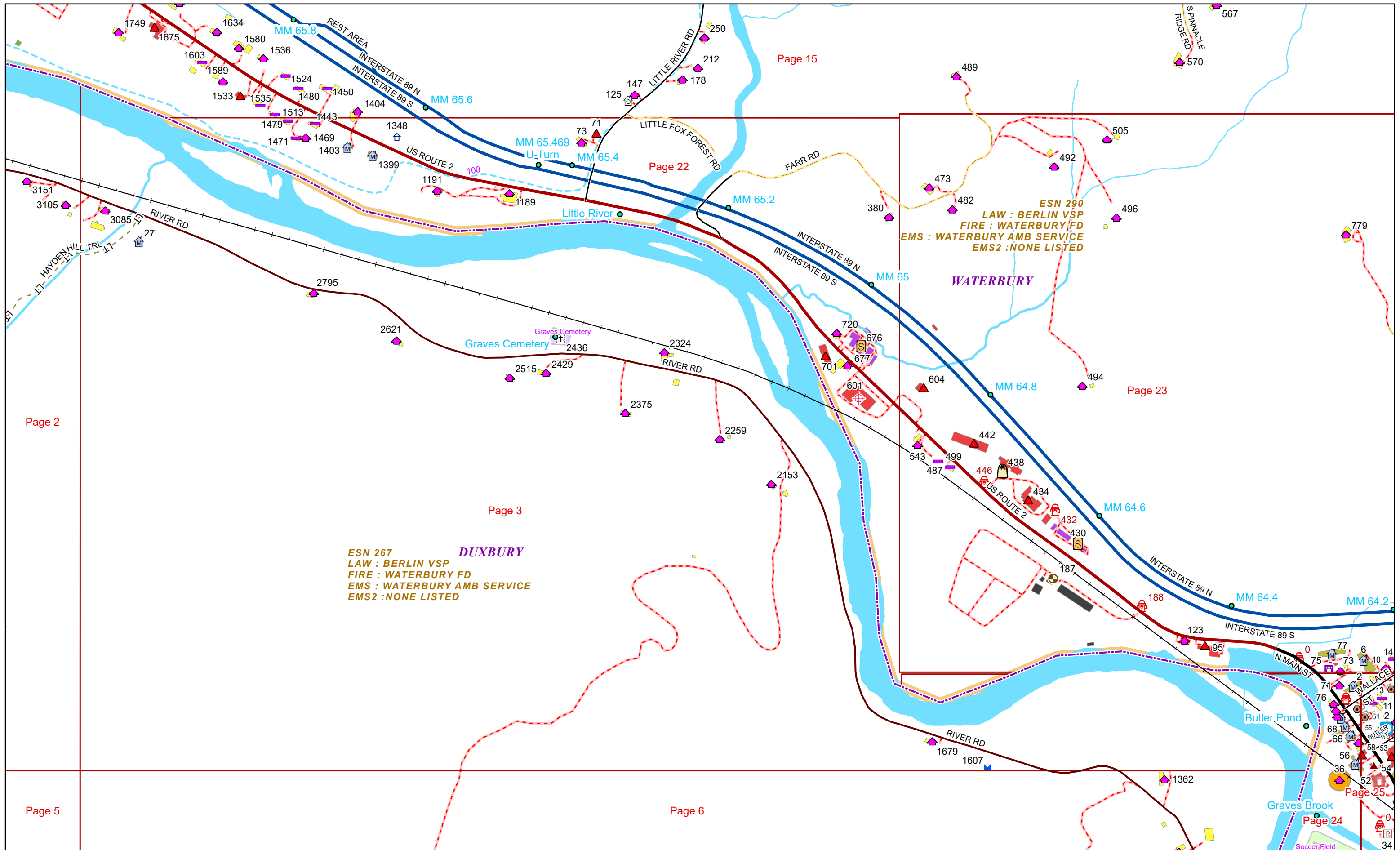
DUXBURY



3/10/2025

DUXBURY

Page: 2



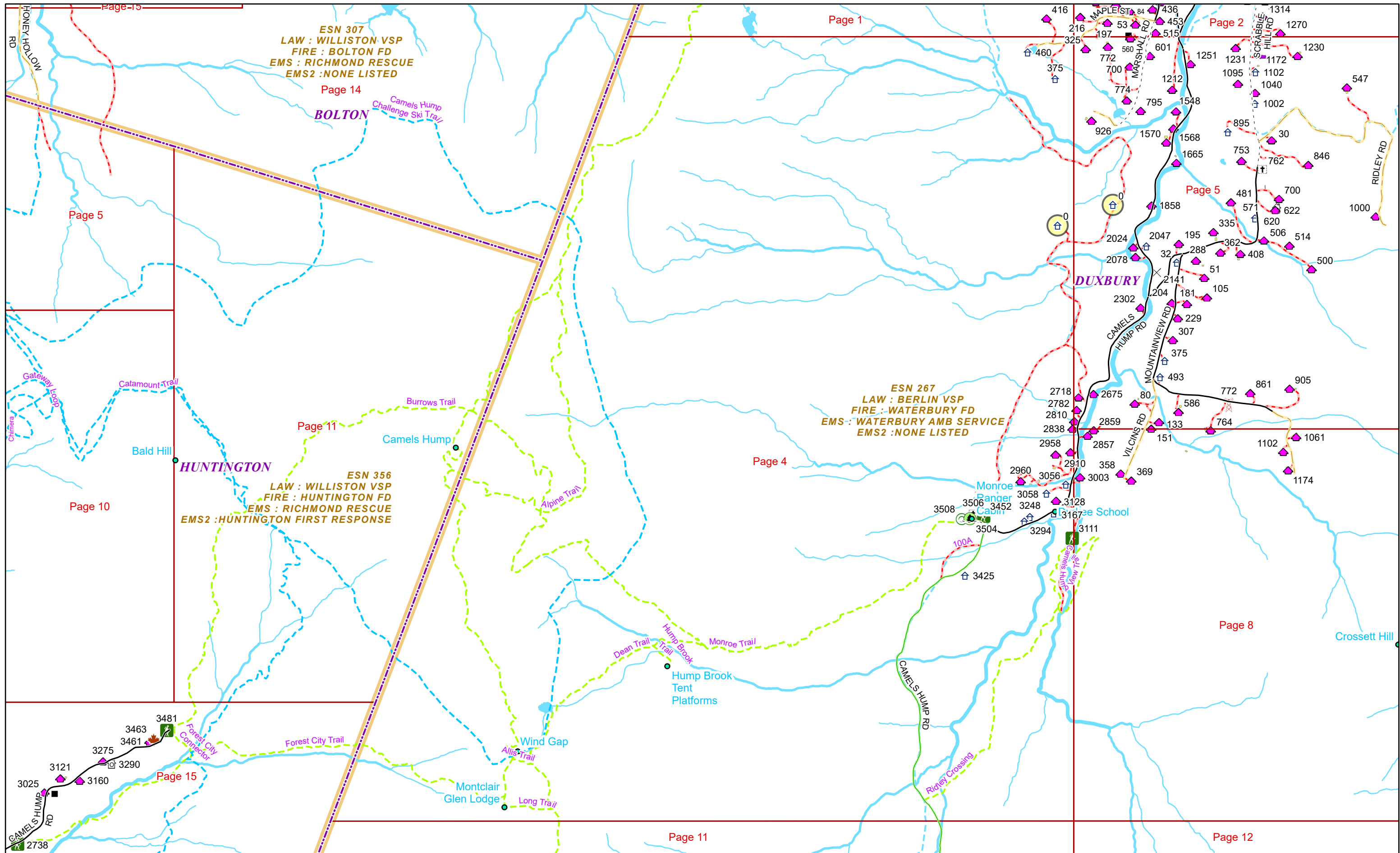
0 0.1 0.2 0.4 Miles

1 inch equals 583 feet

3/10/2025

DUXBURY

Page: 3

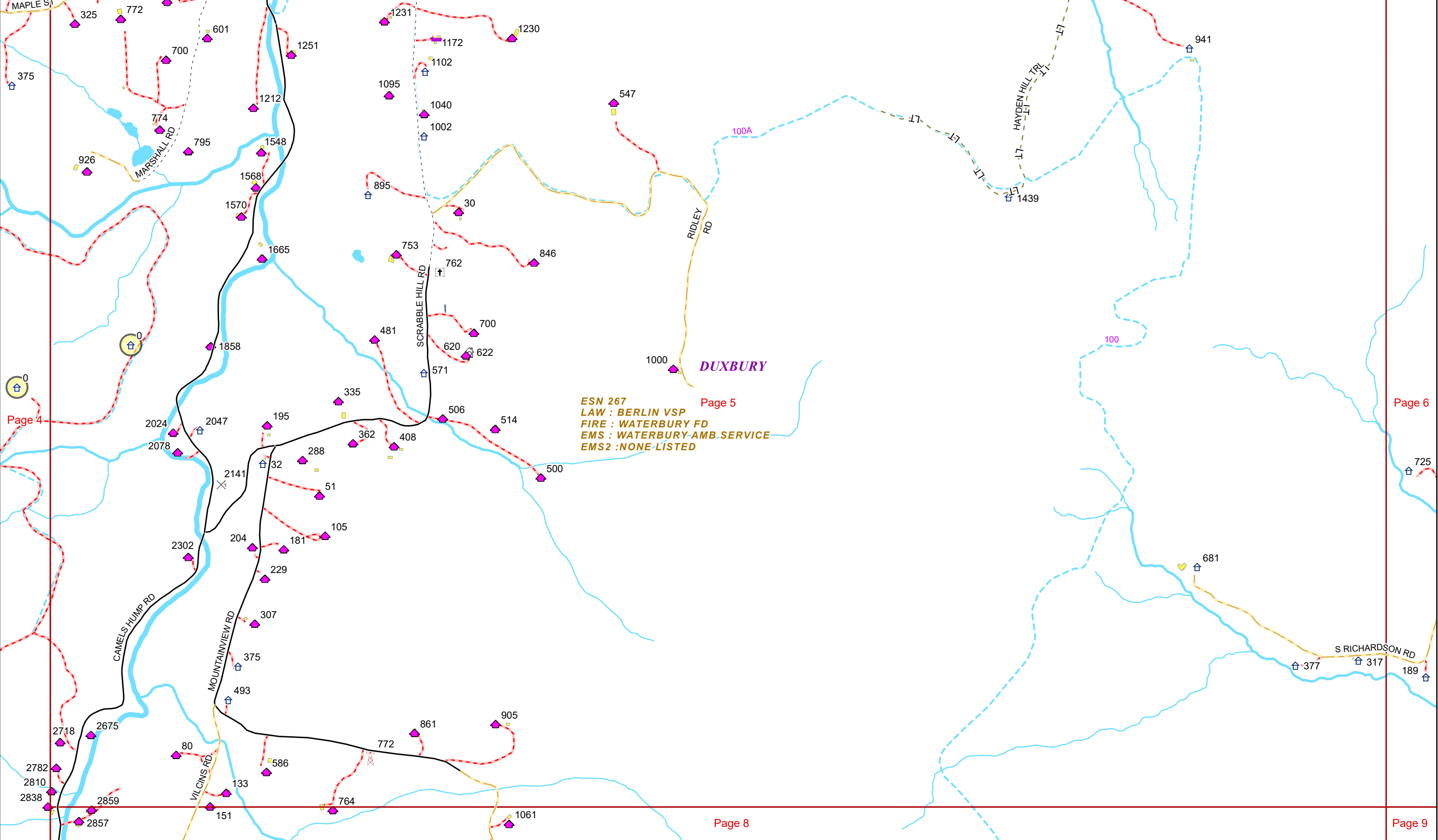


0 0.3 0.6 1.2 Miles 1 inch equals 1,667 feet

3/10/2025

DUXBURY

Page: 4



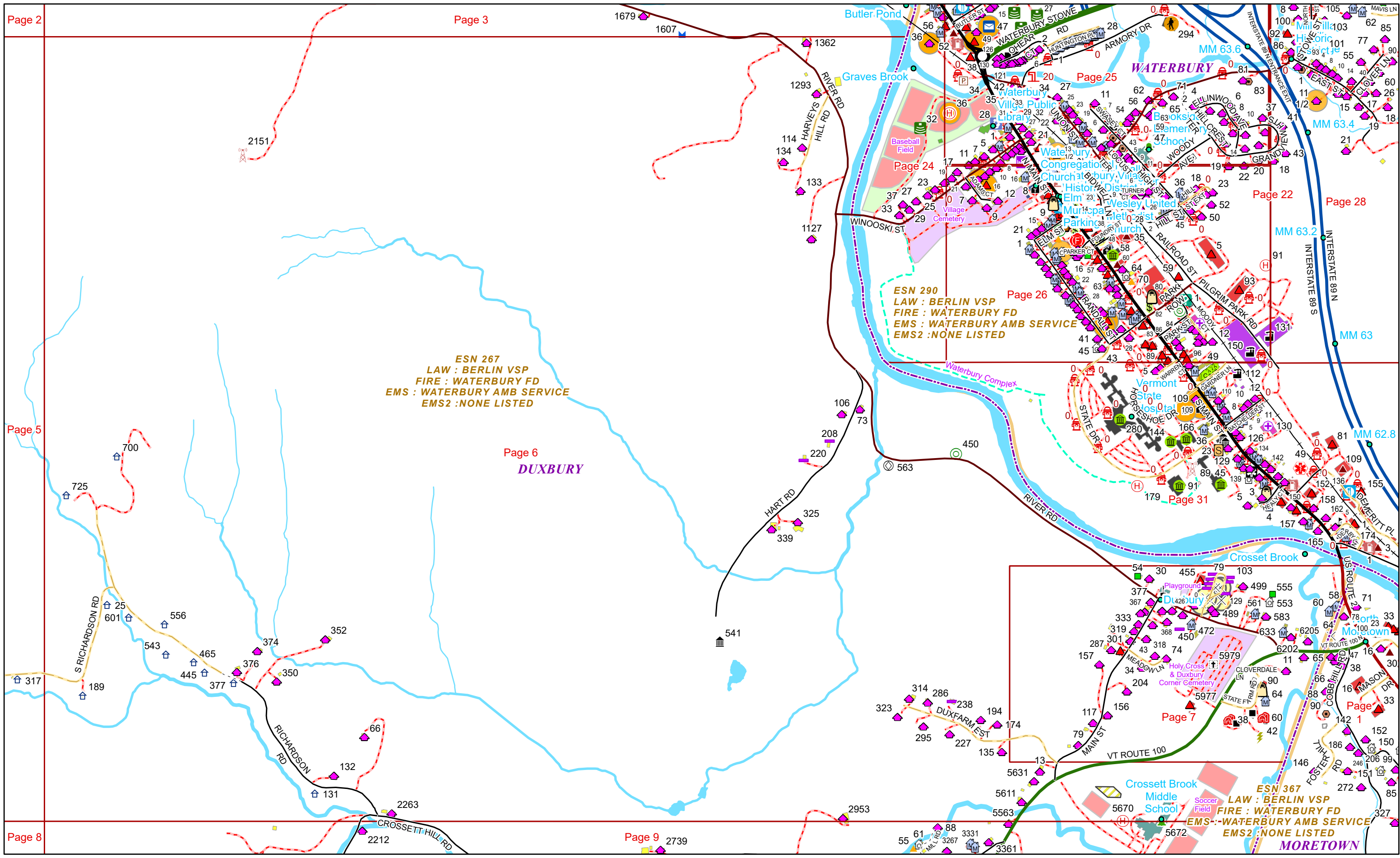
ESN 267
 LAW : BERLIN VSP
 FIRE : WATERBURY FD
 EMS : WATERBURY-AMB.SERVICE
 EMS2 : NONE-LISTED



0 0.15 0.3 0.6 Miles 1 inch equals 833 feet

3/10/2025

DUXBURY



ESN 267
 LAW : BERLIN VSP
 FIRE : WATERBURY FD
 EMS : WATERBURY AMB SERVICE
 EMS2 : NONE LISTED

ESN 290
 LAW : BERLIN VSP
 FIRE : WATERBURY FD
 EMS : WATERBURY AMB SERVICE
 EMS2 : NONE LISTED

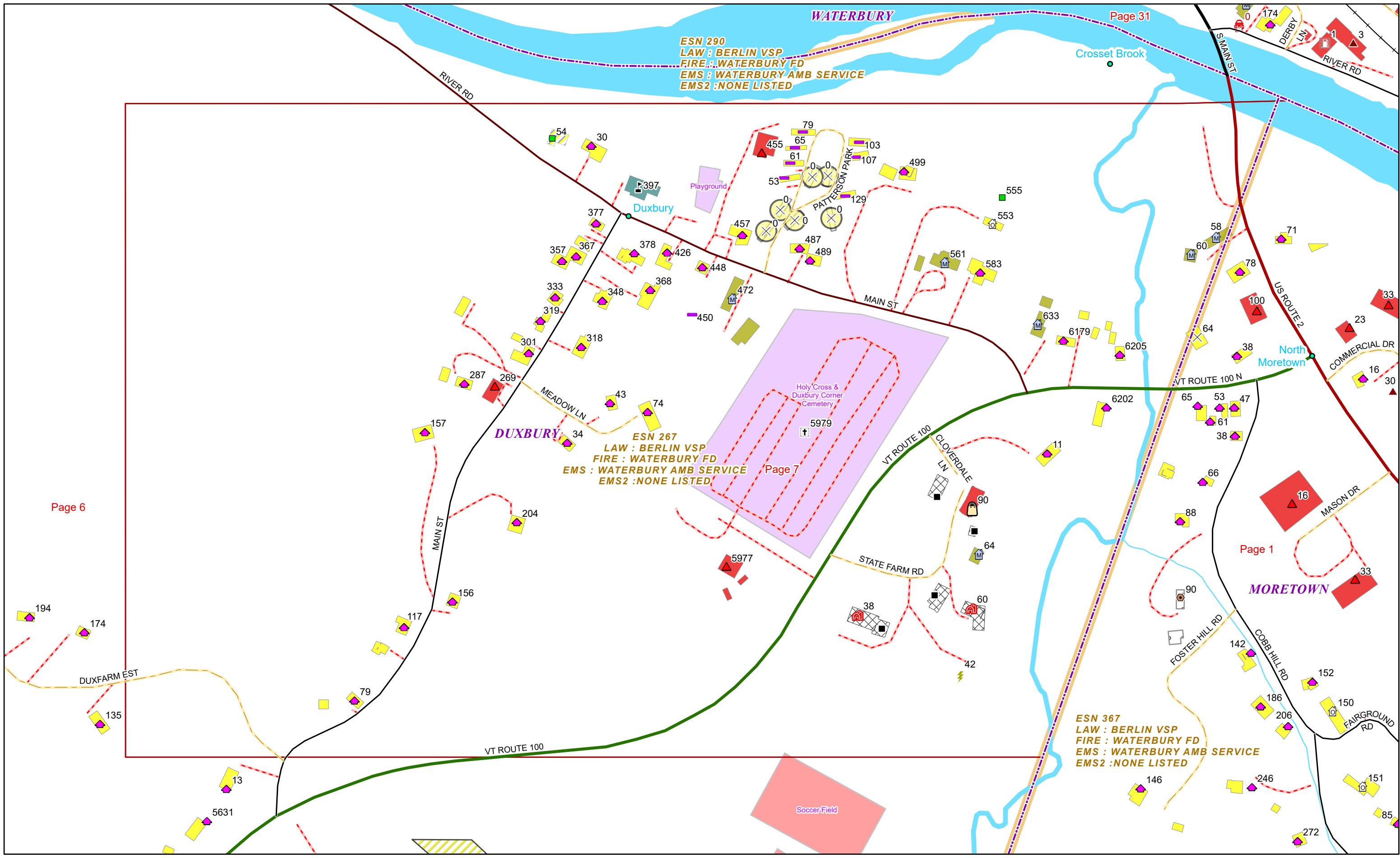
ESN 367
 LAW : BERLIN VSP
 FIRE : WATERBURY FD
 EMS : WATERBURY AMB SERVICE
 EMS2 : NONE LISTED



0 0.15 0.3 0.6 Miles 1 inch equals 833 feet

3/10/2025

DUXBURY



ESN 290
LAW : BERLIN VSP
FIRE : WATERBURY FD
EMS : WATERBURY AMB SERVICE
EMS2 : NONE LISTED

ESN 267
LAW : BERLIN VSP
FIRE : WATERBURY FD
EMS : WATERBURY AMB SERVICE
EMS2 : NONE LISTED

ESN 367
LAW : BERLIN VSP
FIRE : WATERBURY FD
EMS : WATERBURY AMB SERVICE
EMS2 : NONE LISTED

Page 6

Page 7

Page 31

Page 1



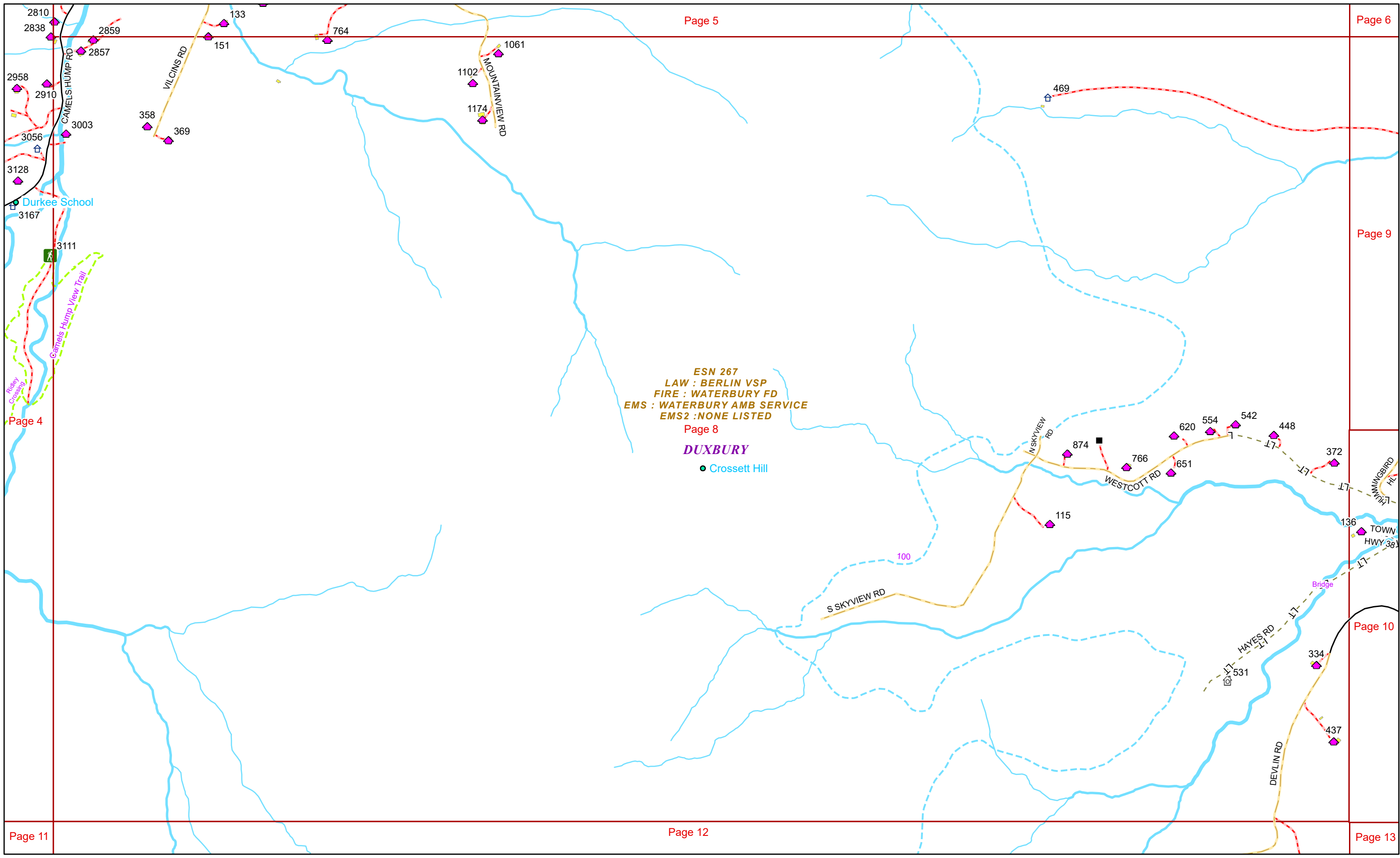
0 0.04 0.09 0.17 Miles

1 inch equals 250 feet

3/10/2025

DUXBURY

Page: 7



ESN 267
LAW : BERLIN VSP
FIRE : WATERBURY FD
EMS : WATERBURY AMB SERVICE
EMS2 : NONE LISTED
Page 8

DUXBURY
● Crossett Hill

Page 4

Page 5

Page 6


Page 9

Page 10

Page 11

Page 12

Page 13



3/10/2025

DUXBURY

Page: 8

ESN 267
 LAW : BERLIN VSP
 FIRE : WATERBURY FD
 EMS : WATERBURY AMB SERVICE
 EMS2 : NONE LISTED

DUXBURY

MORETOWN

ESN 367
 LAW : BERLIN VSP
 FIRE : WATERBURY FD
 EMS : WATERBURY AMB SERVICE
 EMS2 : NONE LISTED

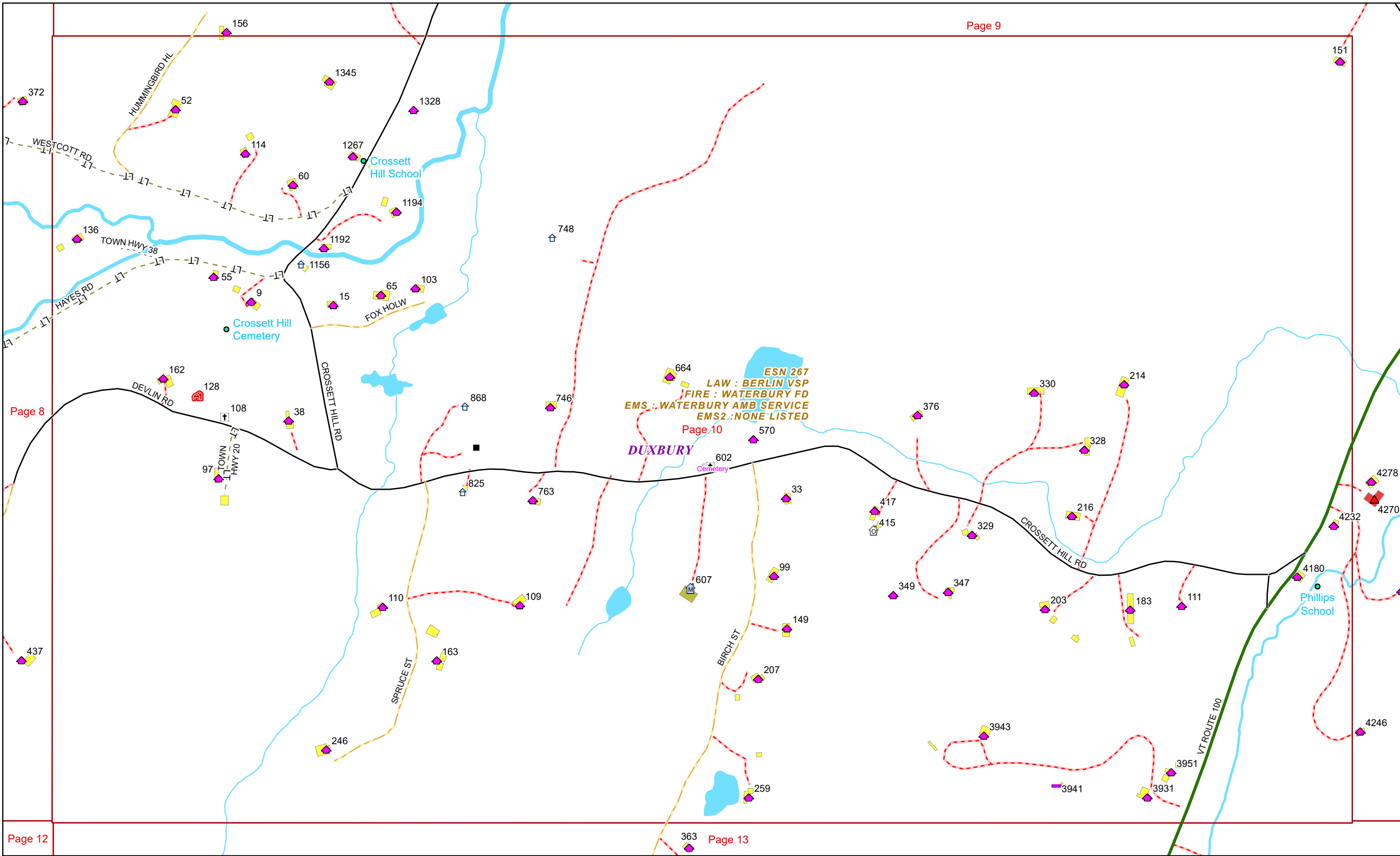
ESN 370
 LAW : BERLIN VSP
 FIRE : MORETOWN FD
 EMS : WATERBURY AMB SERVICE
 EMS2 : NONE LISTED



0 0.15 0.3 0.6 Miles 1 inch equals 833 feet

3/10/2025

DUXBURY

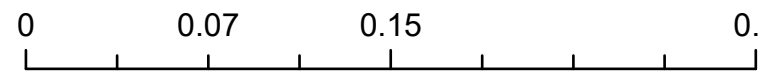


Page 8

Page 10

Page 12

Page 13

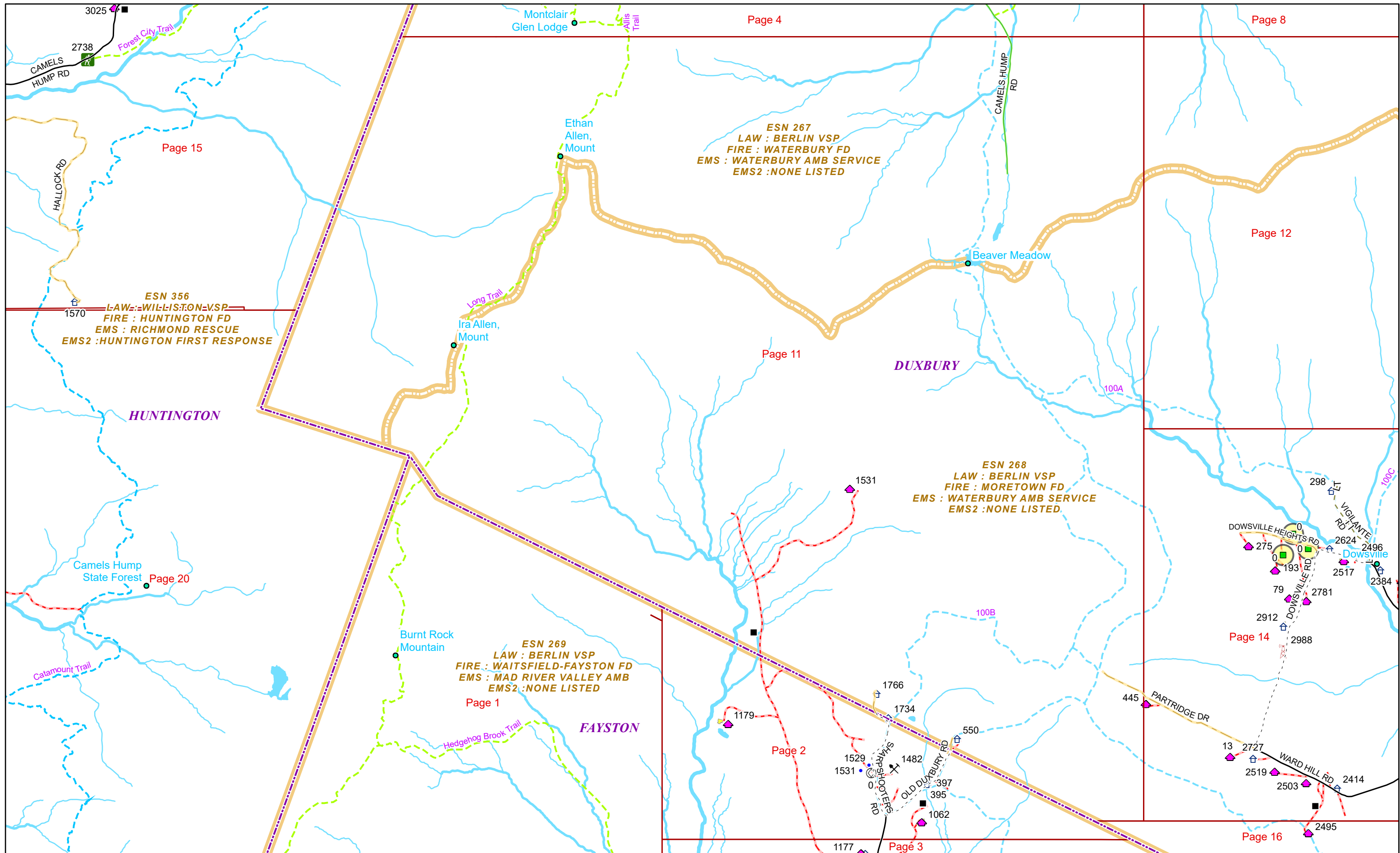


1 inch equals 417 feet

3/10/2025

DUXBURY

Page: 10

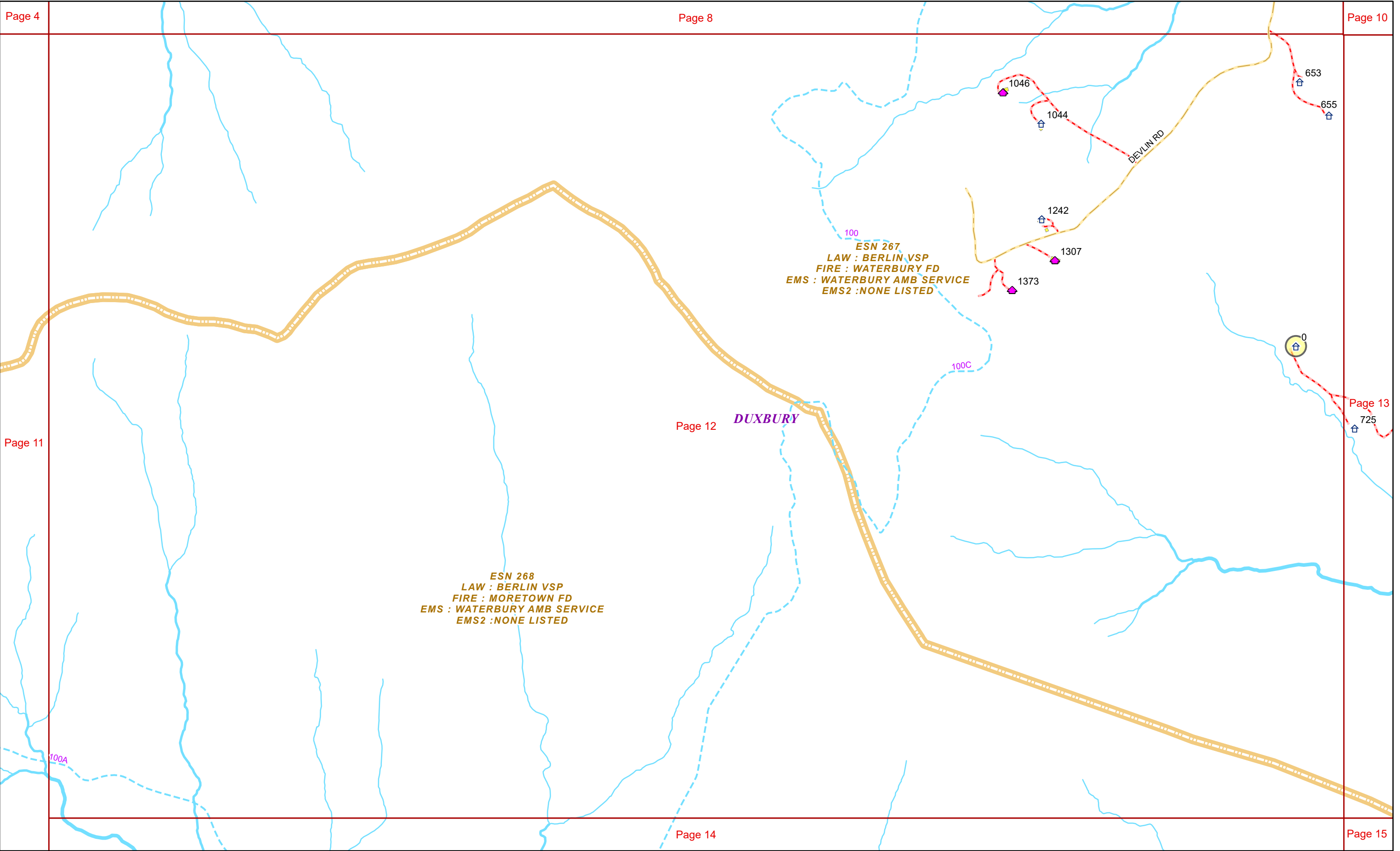


0 0.3 0.6 1.2 Miles 1 inch equals 1,667 feet

3/10/2025

DUXBURY

Page: 11

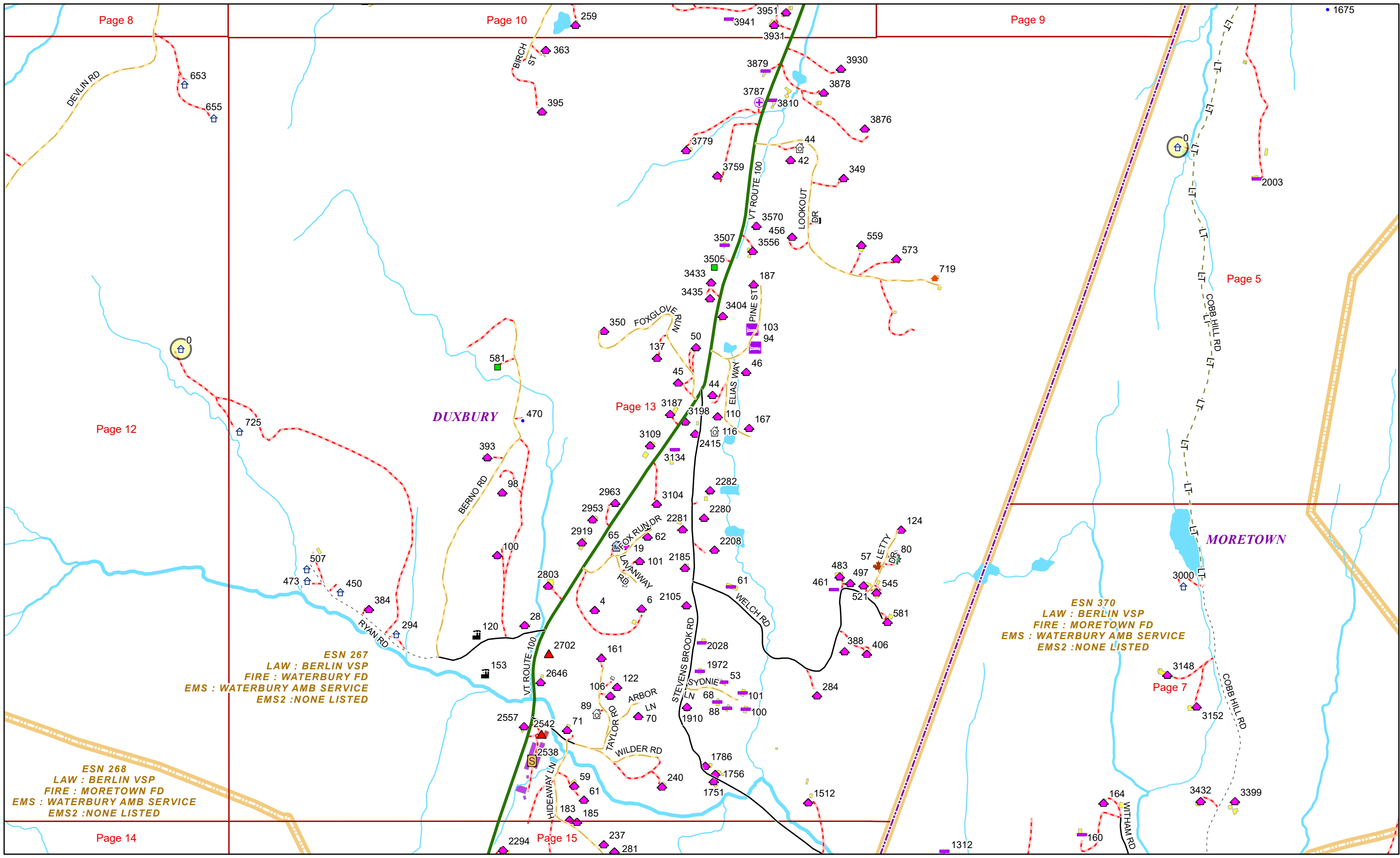


0 0.15 0.3 0.6 Miles 1 inch equals 833 feet

3/10/2025

DUXBURY

Page: 12



ESN 267
LAW : BERLIN VSP
FIRE : WATERBURY FD
EMS : WATERBURY AMB SERVICE
EMS2 : NONE LISTED

ESN 268
LAW : BERLIN VSP
FIRE : MORETOWN FD
EMS : WATERBURY AMB SERVICE
EMS2 : NONE LISTED

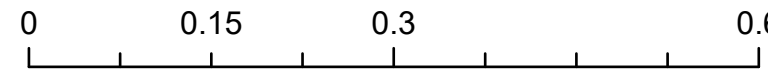
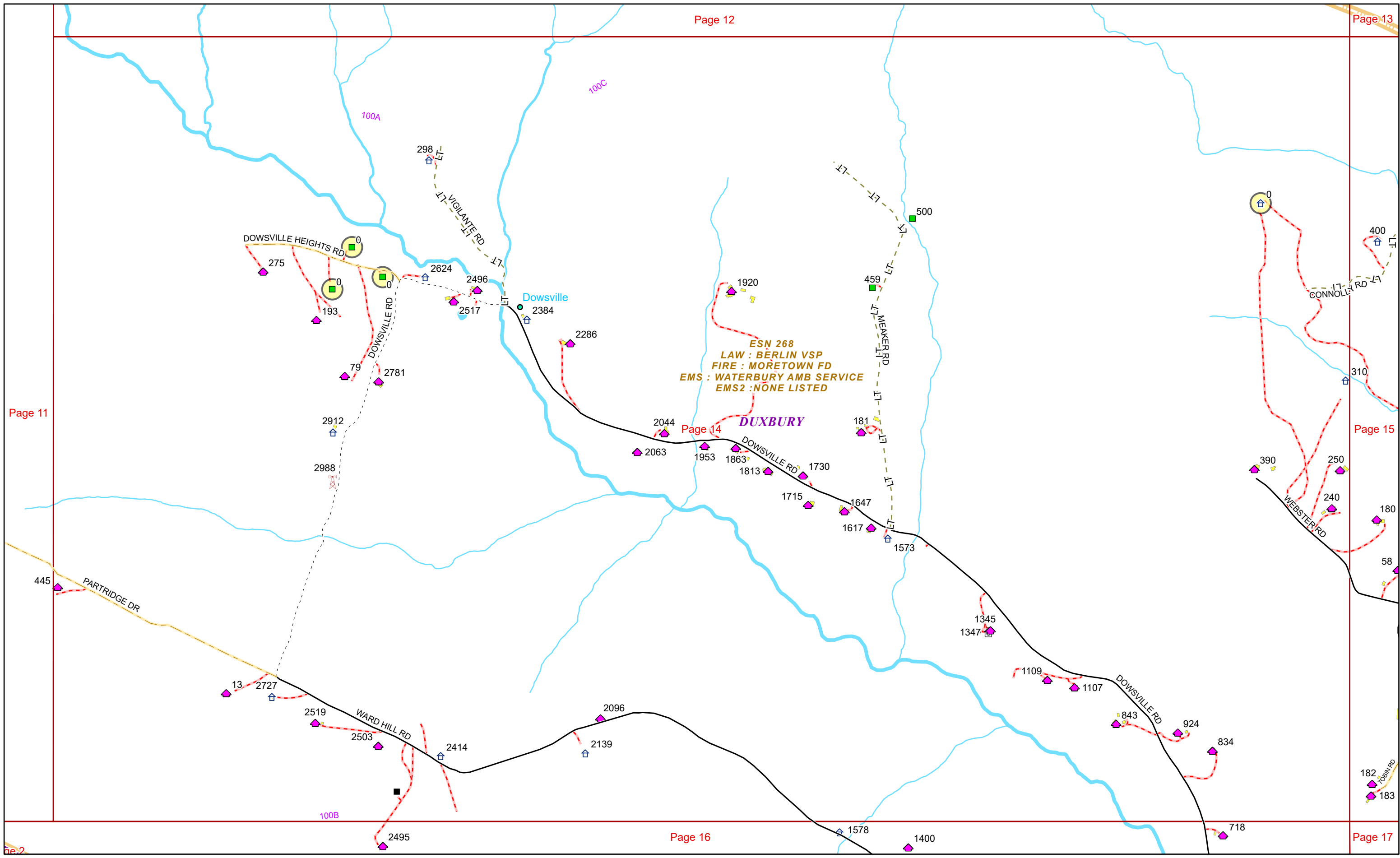
ESN 370
LAW : BERLIN VSP
FIRE : MORETOWN FD
EMS : WATERBURY AMB SERVICE
EMS2 : NONE LISTED



0 0.15 0.3 0.6 Miles 1 inch equals 833 feet

3/10/2025

DUXBURY



1 inch equals 833 feet

3/10/2025

DUXBURY

ESN 268
 LAW : BERLIN VSP
 FIRE : MORETOWN FD
 EMS : WATERBURY AMB SERVICE
 EMS2 : NONE LISTED
 Page 14

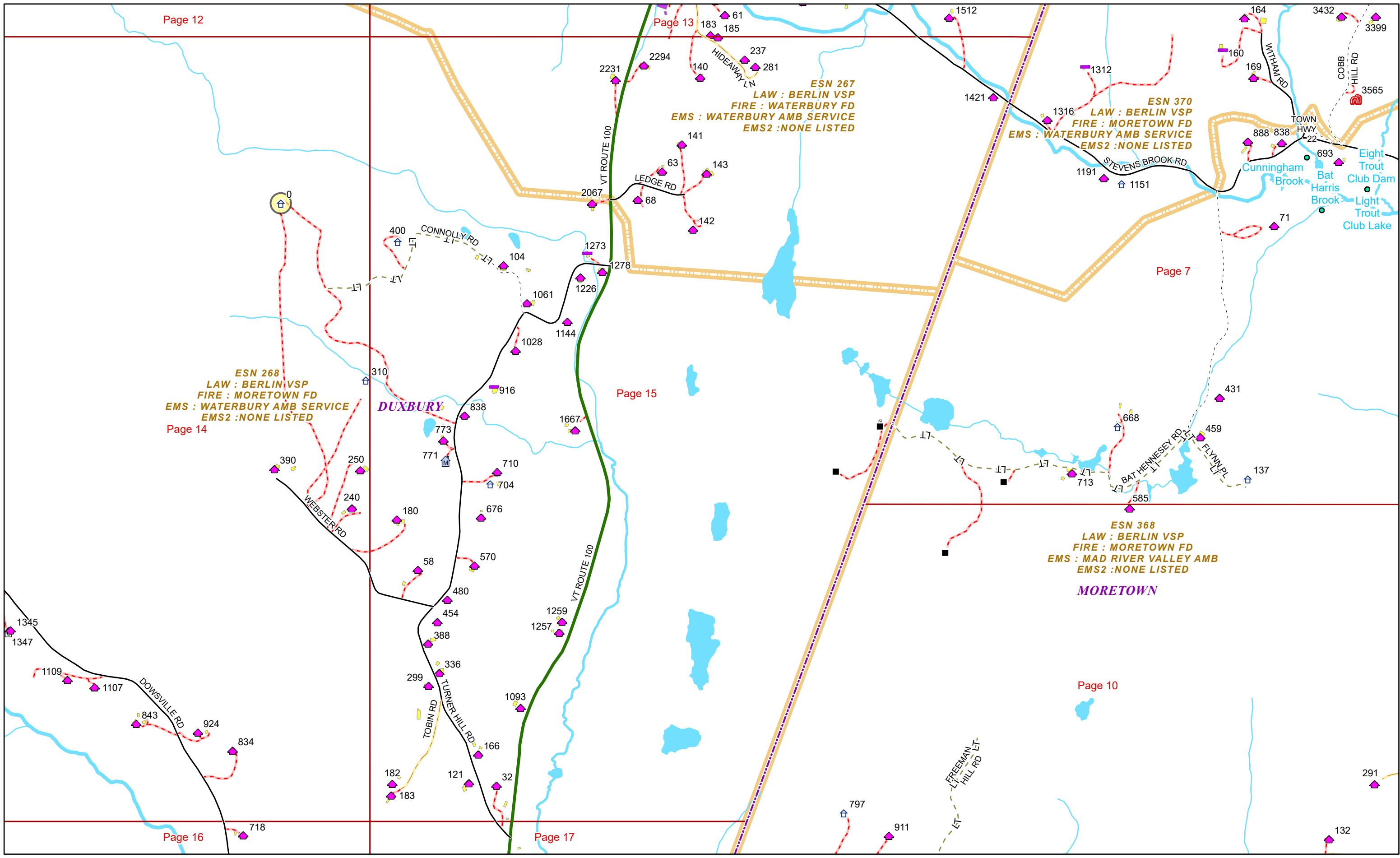
ESN 267
 LAW : BERLIN VSP
 FIRE : WATERBURY FD
 EMS : WATERBURY AMB SERVICE
 EMS2 : NONE LISTED

ESN 370
 LAW : BERLIN VSP
 FIRE : MORETOWN FD
 EMS : WATERBURY AMB SERVICE
 EMS2 : NONE LISTED

ESN 368
 LAW : BERLIN VSP
 FIRE : MORETOWN FD
 EMS : MAD RIVER VALLEY AMB
 EMS2 : NONE LISTED

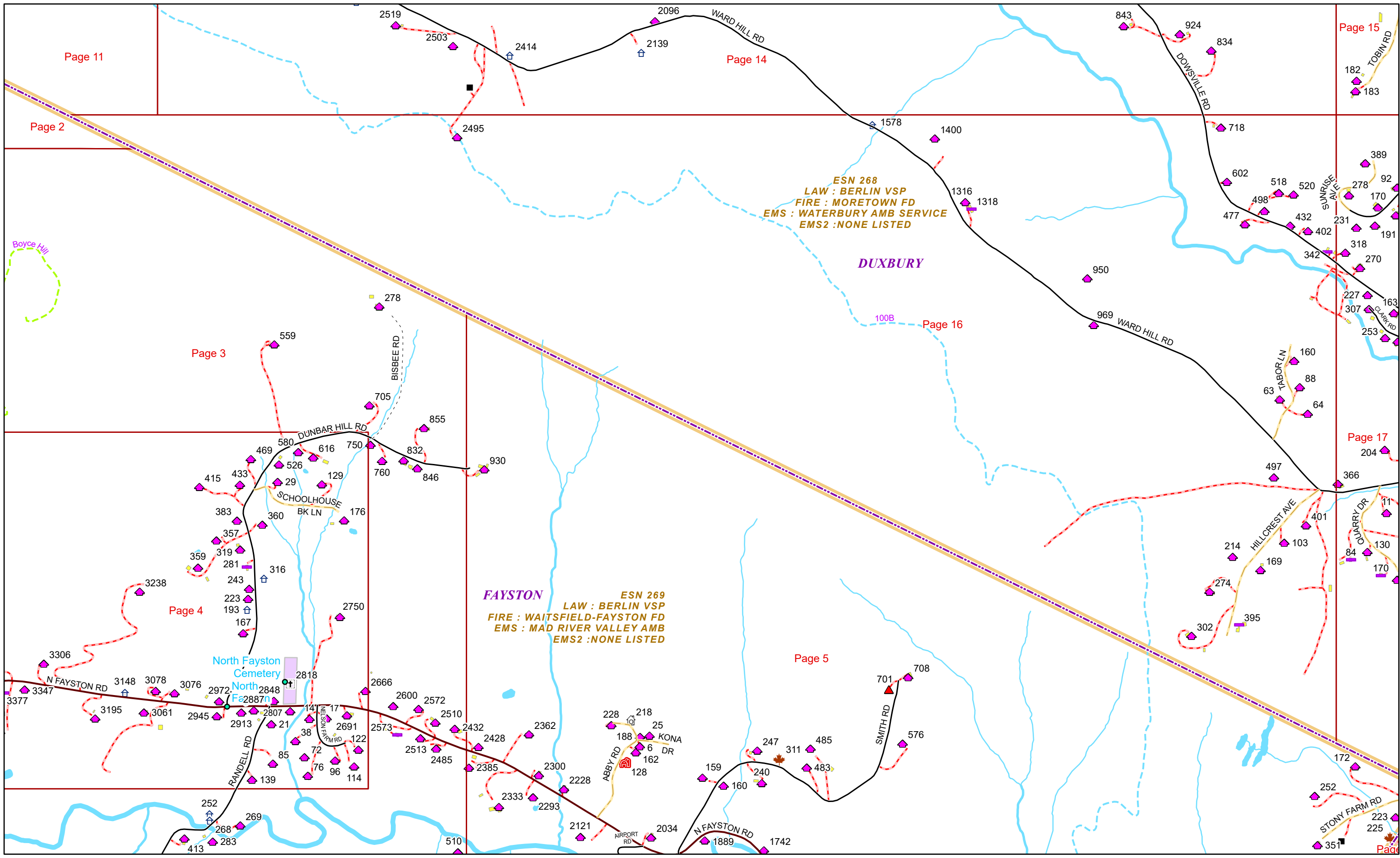
MORETOWN

DUXBURY



3/10/2025

DUXBURY



DUXBURY

ESN 268
 LAW : BERLIN VSP
 FIRE : MORETOWN FD
 EMS : WATERBURY AMB SERVICE
 EMS2 : NONE LISTED

FAYSTON

ESN 269
 LAW : BERLIN VSP
 FIRE : WAITSFIELD-FAYSTON FD
 EMS : MAD RIVER VALLEY AMB
 EMS2 : NONE LISTED

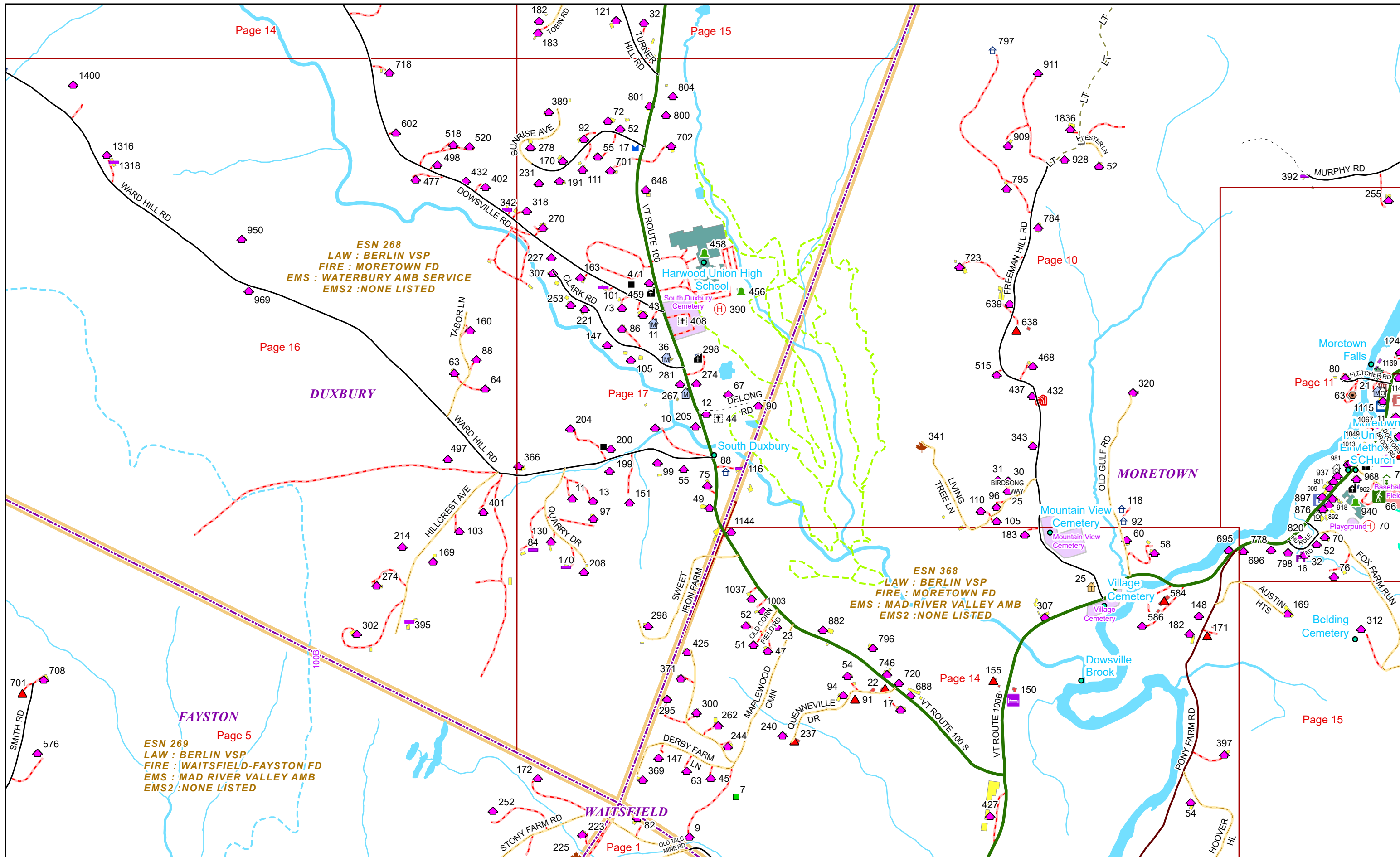


0 0.15 0.3 0.6 Miles

1 inch equals 917 feet

3/10/2025

DUXBURY



Page 14

Page 15

Page 10

Page 16

Page 17

Page 11

Page 15

ESN 268
LAW : BERLIN VSP
FIRE : MORETOWN FD
EMS : WATERBURY AMB SERVICE
EMS2 : NONE LISTED

ESN 368
LAW : BERLIN VSP
FIRE : MORETOWN FD
EMS : MAD RIVER VALLEY AMB
EMS2 : NONE LISTED

ESN 269
LAW : BERLIN VSP
FIRE : WAITSFIELD-FAYSTON FD
EMS : MAD RIVER VALLEY AMB
EMS2 : NONE LISTED

DUXBURY

MORETOWN

FAYSTON

WAITSFIELD

Harwood Union High School

South Duxbury Cemetery

Mountain View Cemetery

Mountain View Cemetery

Village Cemetery

Village Cemetery

Dowsville Brook

Moretown Falls

Moretown

Moretown

Moretown

Moretown

Moretown

Moretown

Moretown

Moretown

Moretown

Moretown

Moretown

Moretown

Moretown

Moretown

Moretown

Moretown

Moretown

Moretown



0 0.15 0.3 0.6 Miles 1 inch equals 833 feet

3/10/2025

DUXBURY

Page: 17