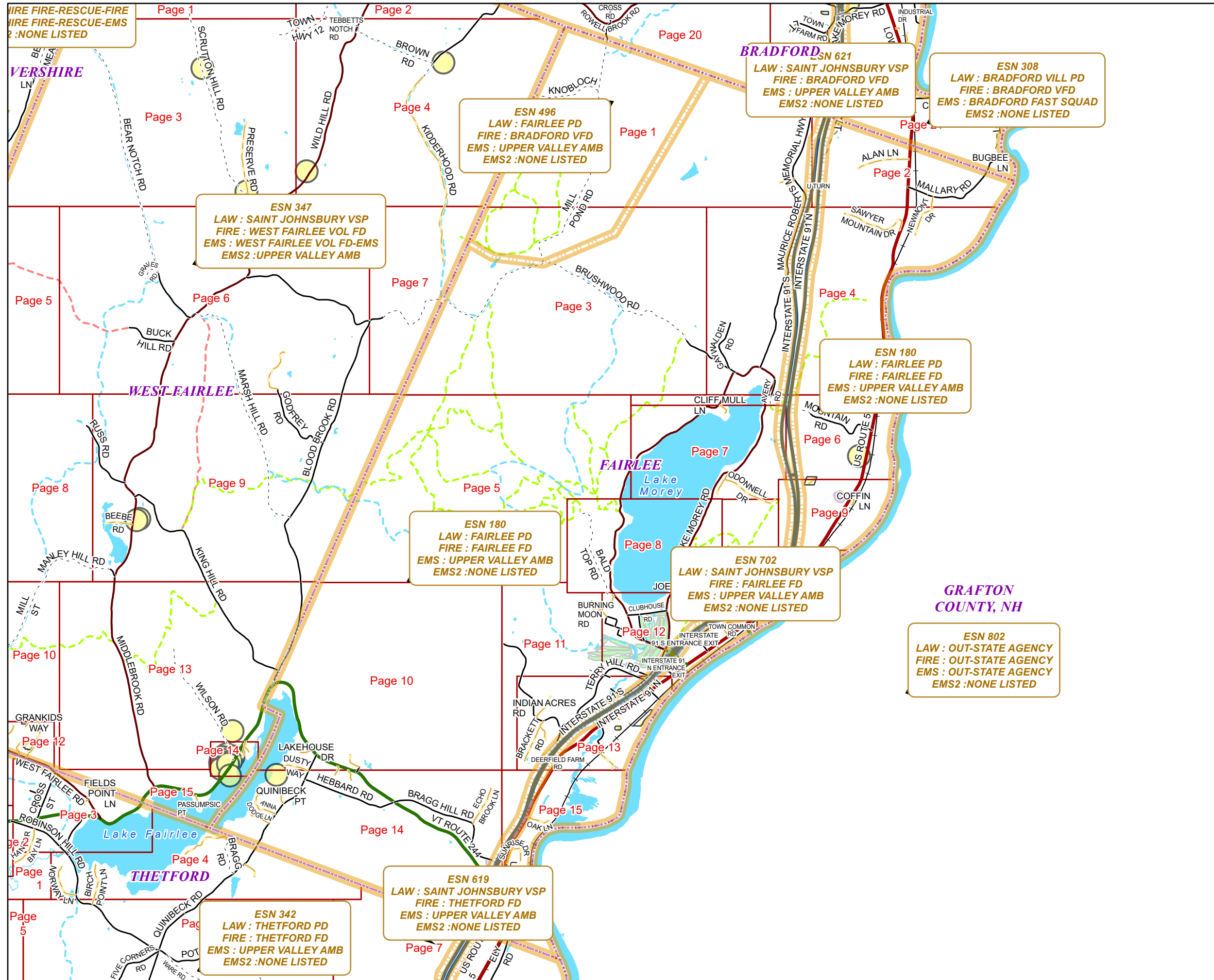


FAIRLEE



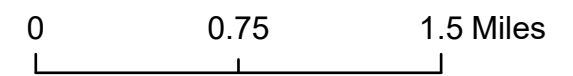
E911 Mapbook with GIS Data
Use constraints: The 911 related data layers (Esites, Landmarks, Roads, Driveways, Footprints, Atlas Sheets, ESZ, etc.) were developed and designed for 911 purposes only. The user should understand that the nature of the 911 data layers means they are never complete. Each municipal government is responsible for maintenance of the 911 database. Other data (non-911 related) used in the Vermont 911 Mapbook is acquired from the Vermont Center for Geographic Information (VCGI) (vcgi.vermont.gov) and other Vermont organizations.

Disclaimer:
This Vermont 911 Mapbook and Public GIS data is for general reference only. Data layers that appear on the map may or may not be accurate, current, or otherwise reliable. The Enhanced 911 Board and the State of Vermont make no representations of any kind, including but not limited to the warranties of merchantability or fitness for a particular use, nor are any such warranties to be implied with respect to the GIS data and Mapbook.

For questions/updates, contact:
Vermont Enhanced 911 Board
6 Baldwin St – 2nd Floor
Montpelier VT 05633-7960

Phone: 802-828-4911
Email: e911.info@vermont.gov
Web site: e911.vermont.gov



























3/10/2025



























































Legend





























ESITES




























SITETYPE

-  **COMMERCIAL
-  **CULTURAL
-  **EDUCATIONAL
-  **GOVERNMENT
-  **INDUSTRIAL
-  **OTHER COMMERCIAL
-  **PUBLIC GATHERING
-  **UTILITY
-  ABANDONED
-  ACCESS POINT
-  ACCESSORY BARN
-  ACCESSORY BUILDING
-  AIR SUPPORT / MAINTENANCE FACILITY
-  AIR TRAFFIC CONTROL CENTER / COMMAND CENTER
-  AIRPORT TERMINAL
-  AMBULANCE SERVICE
-  AUDITORIUM / CONCERT HALL / THEATER / OPERA HOUSE
-  BANK
-  BOAT RAMP / DOCK
-  BORDER CROSSING
-  BORDER PATROL
-  BREWERY
-  BUS STATION / DISPATCH FACILITY
-  CAMP
-  CAMPGROUND
-  CEMETERY

-  CITY / TOWN HALL
-  COAST GUARD
-  COLLEGE / UNIVERSITY
-  COMMERCIAL CONSTRUCTION SERVICE
-  COMMERCIAL FARM
-  COMMERCIAL GARAGE
-  COMMERCIAL W/RESIDENCE
-  COMMUNICATION BOX
-  COMMUNICATION TOWER
-  COMMUNITY / RECREATION FACILITY
-  CONDOMINIUM
-  COURT HOUSE
-  CUSTOMS SERVICE
-  DAY CARE FACILITY
-  DEVELOPMENT SITE
-  EBS TOWER
-  EMERGENCY PHONE / CALLBOX
-  FAIR / EXHIBITION/ RODEO GROUNDS
-  FERRY TERMINAL / DISPATCH FACILITY
-  FIRE STATION
-  FISH FARM / HATCHERY
-  FITNESS FACILITY
-  FOOD DISTRIBUTION CENTER
-  GAS STATION
-  GATED W/BUILDING
-  GATED W/O BUILDING
-  GOLF COURSE
-  GRAVEL PIT / QUARRY / MINE




















-  GREENHOUSE / NURSERY
-  GROCERY STORE
-  HARBOR / MARINA
-  HAZARDOUS MATERIALS FACILITY
-  HAZARDOUS STORAGE FACILITY
-  HEALTH CLINIC
-  HELIPAD / HELIPORT / HELISPOT
-  HISTORIC SITE / POINT OF INTEREST
-  HOSPITAL / MEDICAL CENTER
-  HOUSE OF WORSHIP
-  HYDROELECTRIC FACILITY
-  ICE ARENA
-  INSTITUTIONAL RESIDENCE / DORM / BARRACKS
-  LANDFILL
-  LAW ENFORCEMENT
-  LIBRARY
-  LODGING B&B / HOTEL / MOTEL / INN
-  LOOKOUT TOWER
-  LUMBER MILL / SAW MILL
-  MANUFACTURING FACILITY
-  MOBILE HOME
-  MORGUE
-  MULTI-FAMILY DWELLING
-  MUSEUM
-  NATIONAL GUARD /
-  NUCLEAR FACILITY
-  NURSING HOME / LONG TERM CARE
-  OFFICE BUILDING

-  OIL / GAS FACILITY
-  OTHER
-  OTHER RESIDENTIAL
-  OUTPATIENT CLINIC
-  PARK AND RIDE / COMMUTER
-  PHARMACY
-  PICNIC AREA
-  POST OFFICE
-  PRISON / CORRECTIONAL FACILITY
-  PRIVATE AND EXPRESS SHIPPING FACILITY
-  PSAP
-  PUBLIC BEACH
-  PUBLIC TELEPHONE
-  PUBLIC WATER SUPPLY INTAKE
-  PUBLIC WATER SUPPLY WELL
-  PUMP STATION
-  RACE TRACK / DRAGSTRIP
-  RAILROAD STATION
-  RESIDENTIAL FARM
-  REST STOP / ROADSIDE PARK
-  RESTAURANT
-  RETAIL FACILITY
-  RV HOOKUP
-  SCHOOL K / 12
-  SEASONAL HOME
-  SHOOTING RANGE
-  SINGLE FAMILY DWELLING
-  SKI AREA / ALPINE






-  SOLAR FACILITY
-  SPORTS ARENA /
-  STATE CAPITOL
-  STATE GARAGE
-  STATE GOVERNMENT FACILITY
-  STATE PARK
-  STORAGE UNITS
-  SUBSTATION
-  SUGARHOUSE
-  TEMPORARY STRUCTURE
-  TOWN GARAGE
-  TOWN OFFICE
-  TRAILHEAD
-  TRANSFER STATION
-  UNKNOWN
-  US FOREST FACILITY
-  US GOVERNMENT FACILITY
-  UTILITY POLE W/PHONE
-  VETERINARY HOSPITAL / CLINIC
-  VISITOR / INFORMATION CENTER
-  WAREHOUSE
-  WASTE / BIOMASS FACILITY
-  WASTEWATER TREATMENT PLANT
-  WATER TANK
-  WATER TOWER
-  WIND FACILITY / WIND TOWER
-  YOUTH CAMP

Legend

Roads

-  Interstate Highway
-  US Highway
-  State Highway
-  Town Highway Class 1
-  Town Highway Class 2
-  Town Highway Class 3
-  Town Highway Class 4
-  Private
-  Driveway
-  Discontinued Road
-  Legal Trail
-  Ferry
-  Military - no public access
-  National Forest Highway
-  State Forest Highway
-  Proposed
-  Rivers
-  Driveways
- 


Hydrants

-  Drafting Site
-  Dry Hydrant
-  Municipal Hydrant
-  Pressurized Hydrant
-  Private Hydrant

Townline





Emergency Service Zones



FootPrints

-  Airport
-  Solar Field
-  Alpine Trail Easiest
-  Alpine Trail Intermediate
-  Alpine Trail Advanced
-  Alpine Trail Expert
-  Alpine Glade Marked
-  Alpine Glade Not Marked
-  Building
-  Farm
-  Golf Course
-  Quarry
-  Park
-  Shopping Center
-  Stadium/Arena
-  Other

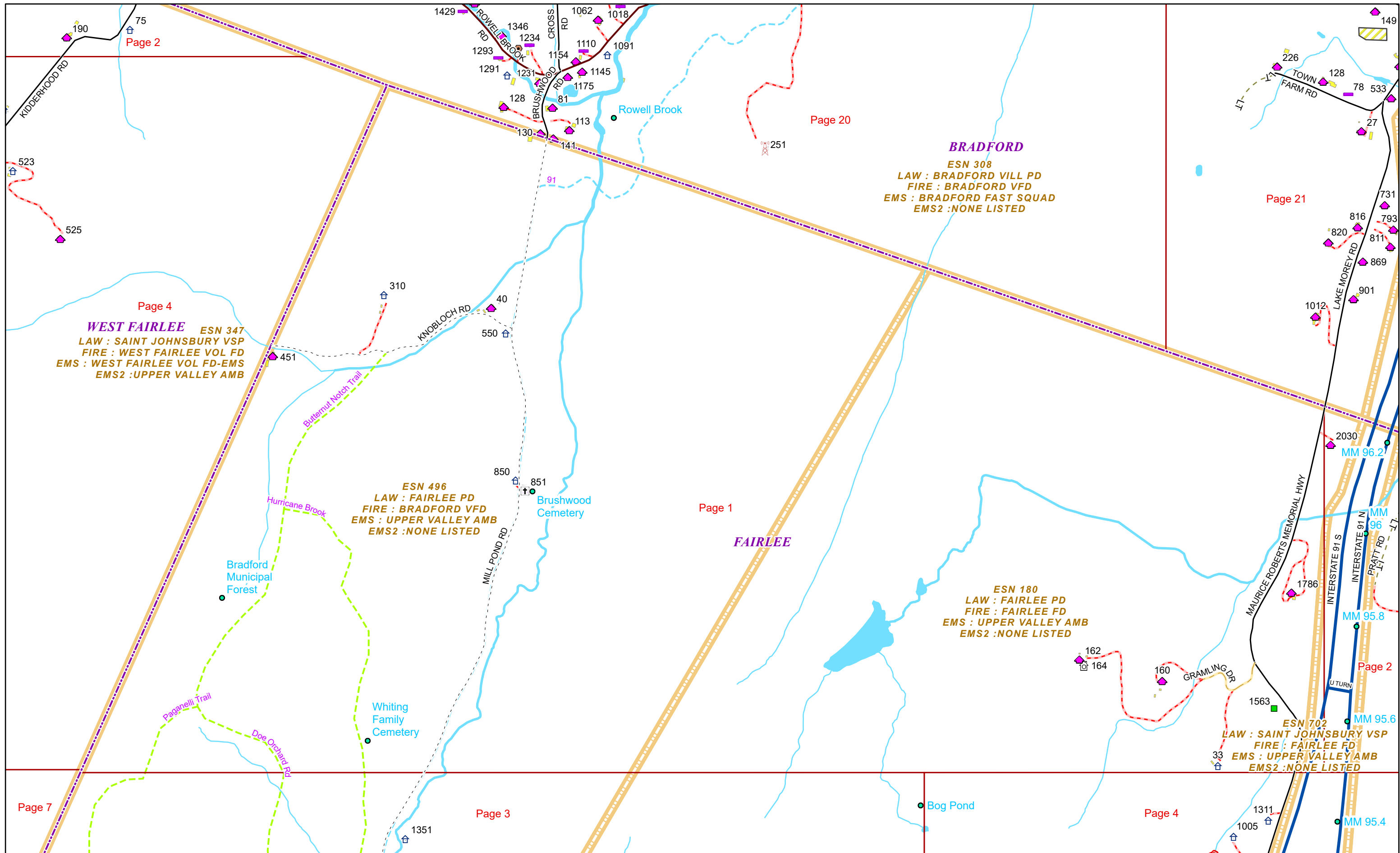
Addressing Error

-  Orange - Duplicated Addressed Building
-  Yellow - Unnumbered Building

FAIRLEE Road Name Index

ROAD NAME	PAGE(S)
ACKERMAN LN	12
ADAMS RD	12
ALAN LN	2
ANNA DODGE LN	14
AVERY RD	4,6
BALD TOP RD	8,12
BATCHELDER RD	13
BIRCH MEADOW RD	13
BLOOD BROOK RD	10
BRACKETT RD	13
BRAGG HILL RD	14
BRENNAN RD	12
BRIDGE ST	12
BROWN HILL LN	13
BRUSHWOOD RD	3,4
BURNING MOON RD	11,12
CLIFF MULL LN	6,7
CLUBHOUSE RD	12
COFFIN LN	9
DEERFIELD FARM RD	13
DONAHUE LN	12
DUMP RD	13
DUSTY WAY	10,14
ECHO BROOK LN	14
ELY RD	15
FAIRVIEW ST	12
FERN HILL LN	10,14
GAYWALDEN RD	4
GRAMLING DR	1
GRANDVIEW RD	12
HEBBARD RD	14
HEMLOCK DR	13
HILLSIDE DR	10,14
INDIAN ACRES RD	13
INTERSTATE 91 N	2,4,6,9,11,12,13,14,15
INTERSTATE 91 N ENTRANCE	12,13
EXIT	
INTERSTATE 91 S	1,2,4,6,7,9,11,12,13,14,15

ROAD NAME	PAGE(S)
INTERSTATE 91 S ENTRANCE	12
EXIT	
JOES RD	8,12
KNOBLOCH RD	1
KNOX RD	11,12
LAKE MOREY RD	4,5,6,7,8,12
LAKEHOUSE DR	10
MALLARY RD	2,21
MASON DR	12
MAURICE ROBERTS MEMORIAL	1,2,4,21
HWY	
MILL POND RD	1,6,7
MOUNTAIN RD	6
MUNN RD	12
NEWMONT DR	2,4
OAK LN	15
ODONNELL DR	6,7
OLD FARM RD	13
PIERSON DR	13
PRATT RD	2
QUINIBECK PT	14
QUINIBECK RD	10,14
REDMOND RD	7
SAWYER MOUNTAIN DR	4
SCHOOL ST	12
SKYLINE DR	10,14
STUDIO RD	14
SUNRISE DR	15
TERRY HILL RD	11,12,13
THE LANE	12,13
TOWN COMMON RD	12
U TURN	2,6,12,13,14
US ROUTE 5 N	2,4,6,9,11,12,21
US ROUTE 5 S	12,13,15
VT ROUTE 244	10,13,14,15
WILCOX LN	12
WOODLAND TER	13



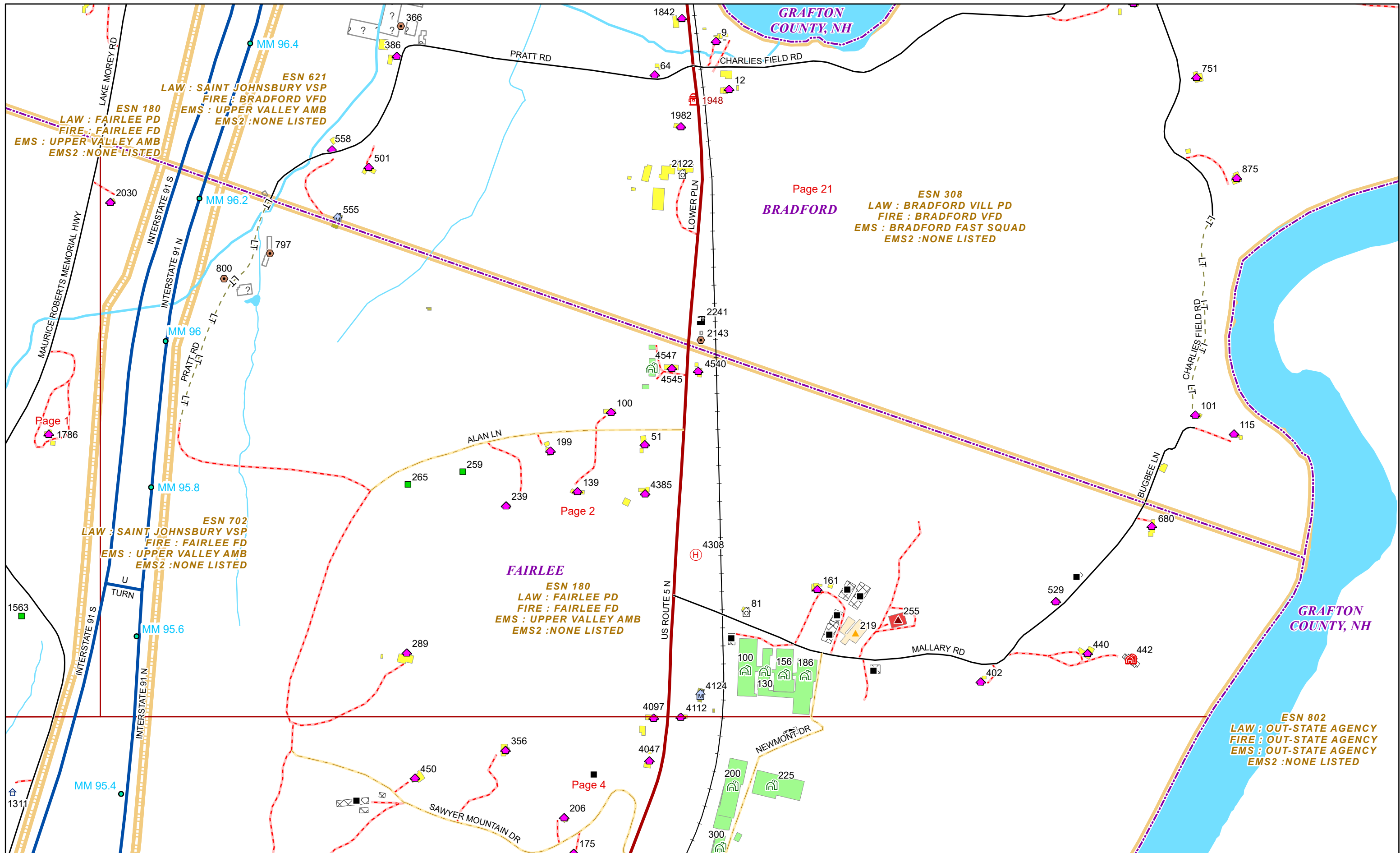
0 0.15 0.3 0.6 Miles

1 inch equals 917 feet

3/10/2025

FAIRLEE

Page: 1



ESN 180
 LAW : FAIRLEE PD
 FIRE : FAIRLEE FD
 EMS : UPPER VALLEY AMB
 EMS2 : NONE LISTED

ESN 621
 LAW : SAINT JOHNSBURY VSP
 FIRE : BRADFORD VFD
 EMS : UPPER VALLEY AMB
 EMS2 : NONE LISTED

Page 21
BRADFORD

ESN 308
 LAW : BRADFORD VILL PD
 FIRE : BRADFORD VFD
 EMS : BRADFORD FAST SQUAD
 EMS2 : NONE LISTED

Page 1

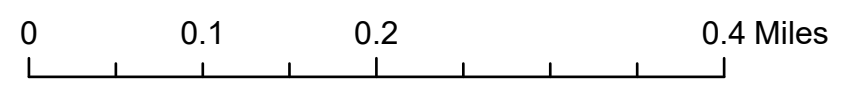
Page 2

FAIRLEE

ESN 180
 LAW : FAIRLEE PD
 FIRE : FAIRLEE FD
 EMS : UPPER VALLEY AMB
 EMS2 : NONE LISTED

Page 4

ESN 802
 LAW : OUT-STATE AGENCY
 FIRE : OUT-STATE AGENCY
 EMS : OUT-STATE AGENCY
 EMS2 : NONE LISTED

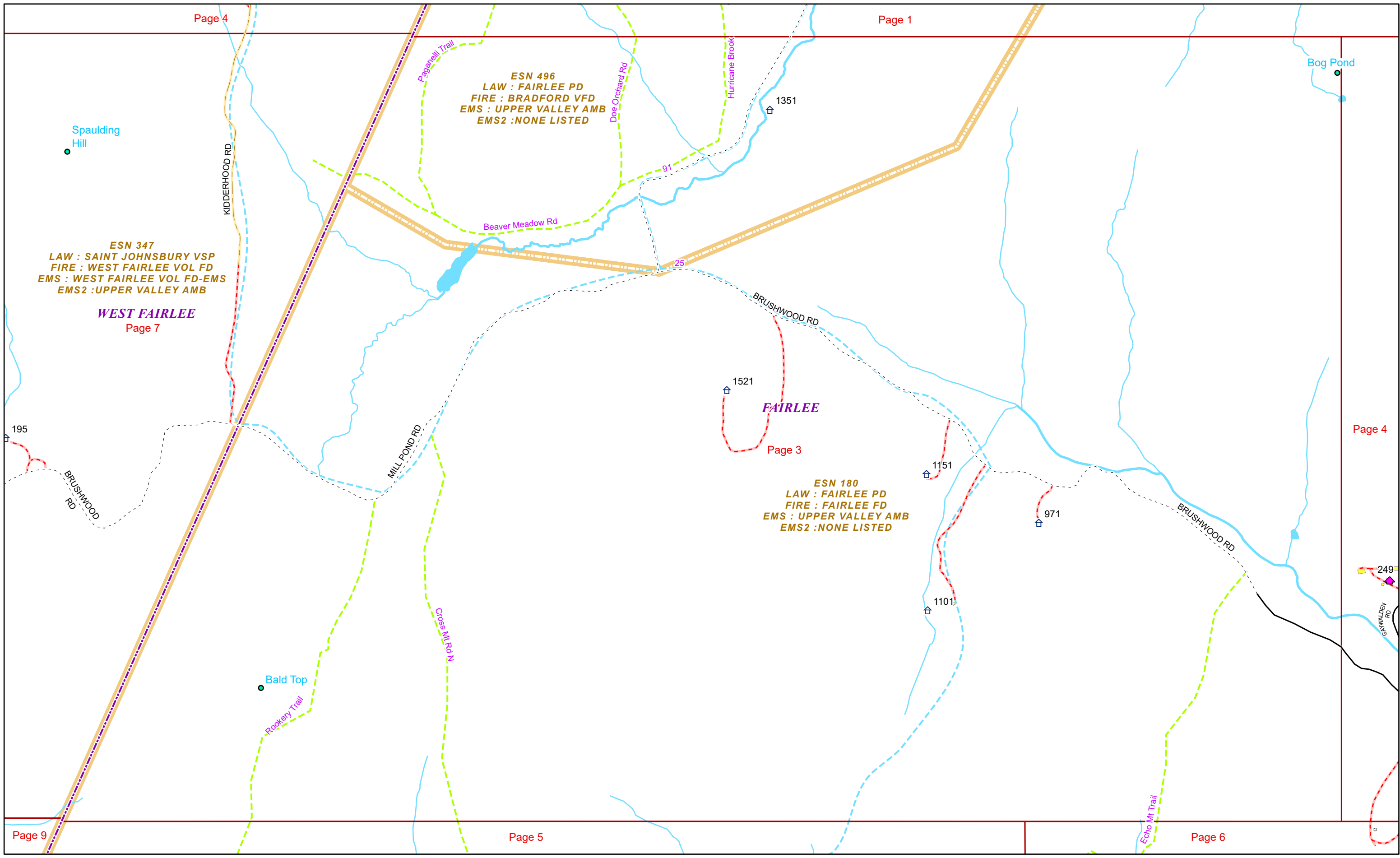


1 inch equals 583 feet

3/10/2025

FAIRLEE

Page: 2


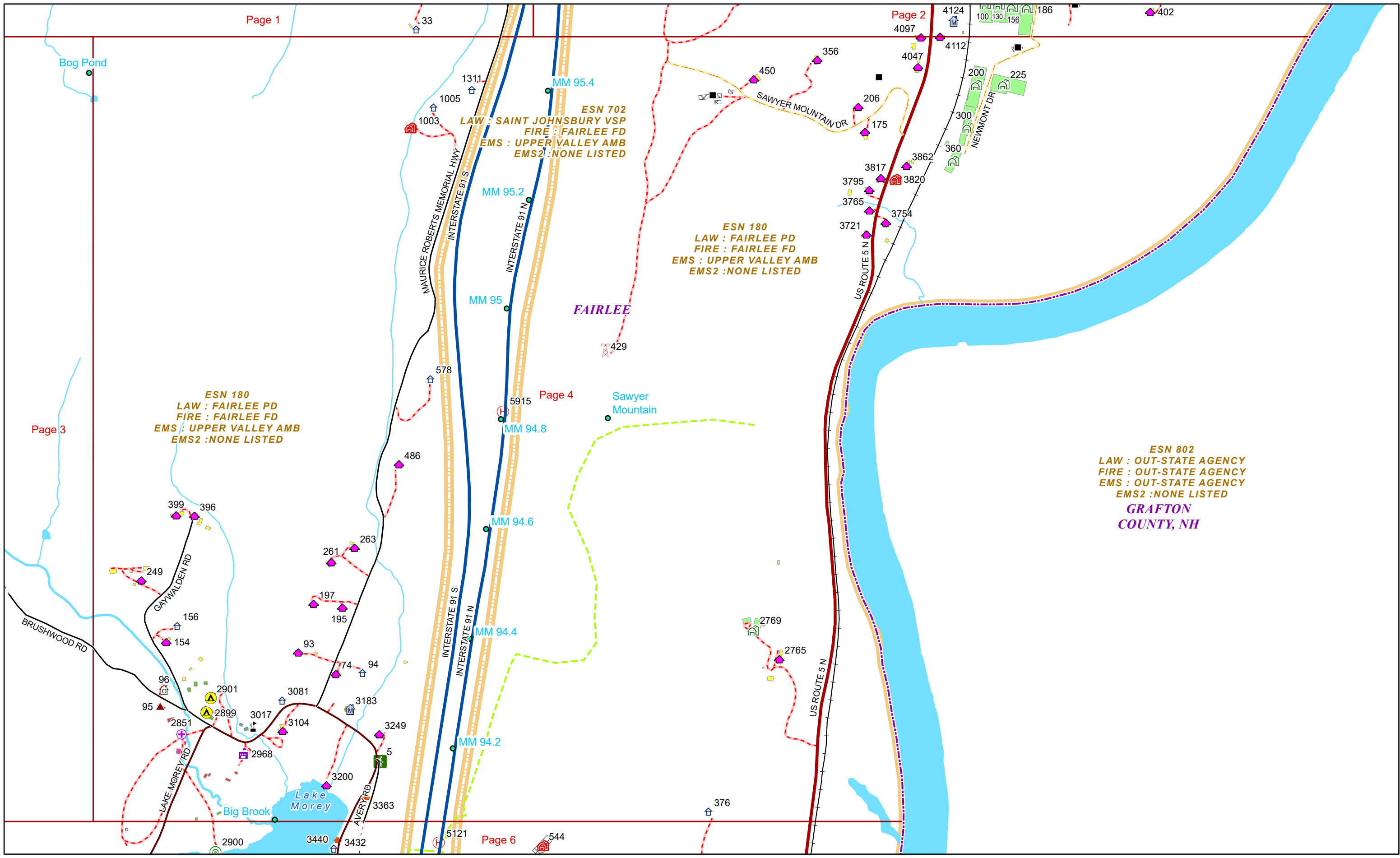


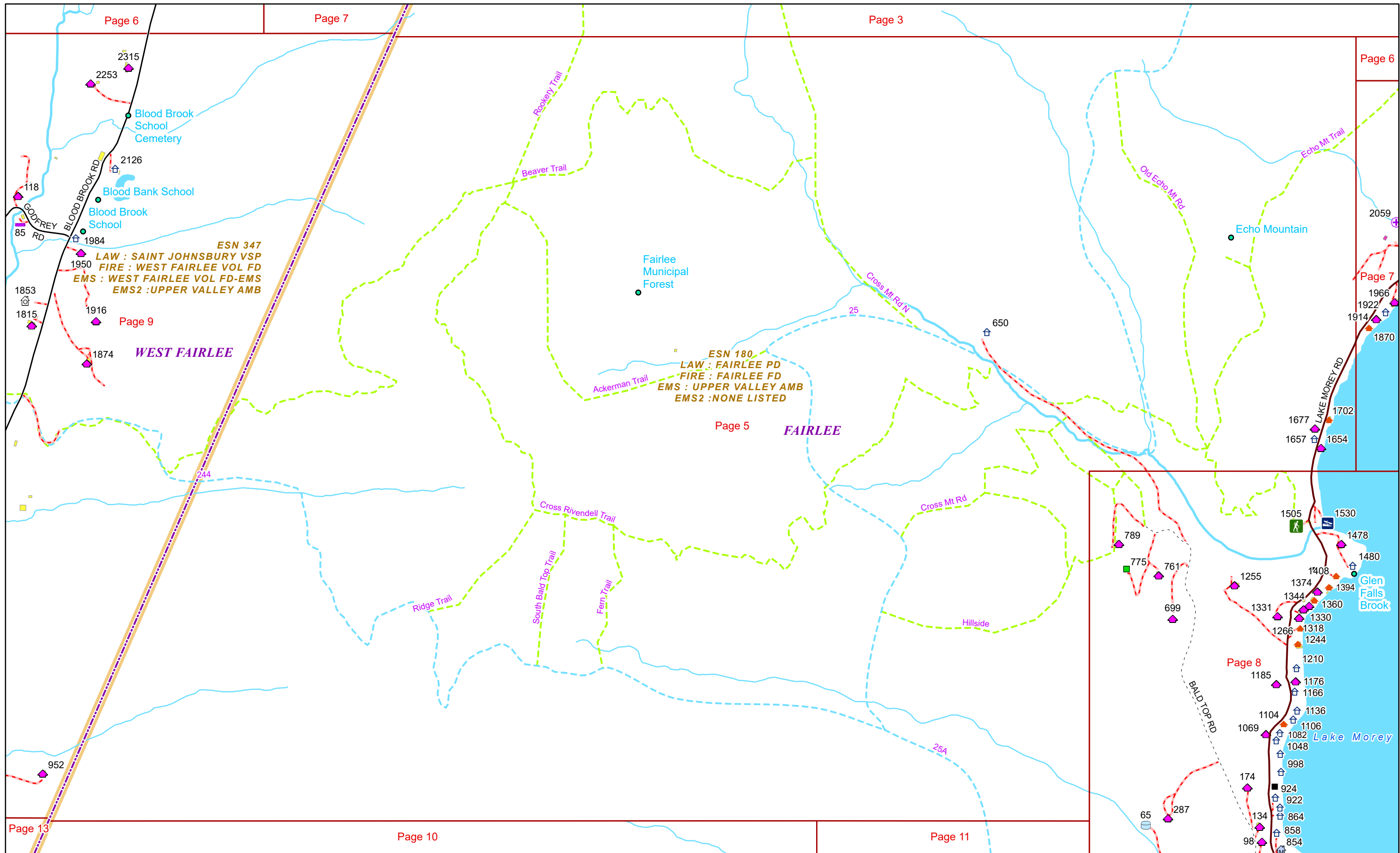
0 0.15 0.3 0.6 Miles 1 inch equals 833 feet

3/10/2025

FAIRLEE

Page: 3



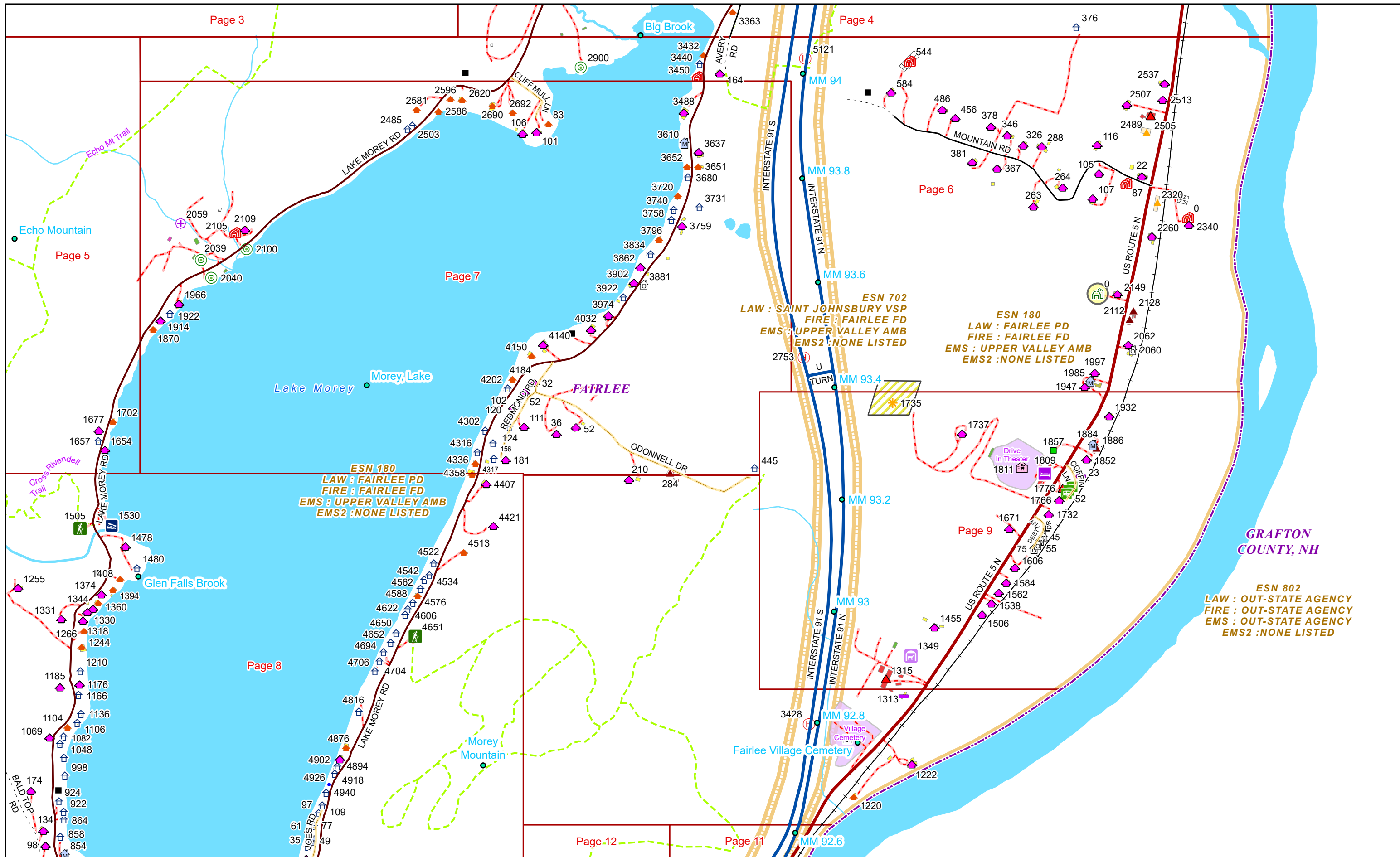


0 0.15 0.3 0.6 Miles 1 inch equals 833 feet

3/10/2025

FAIRLEE

Page: 5


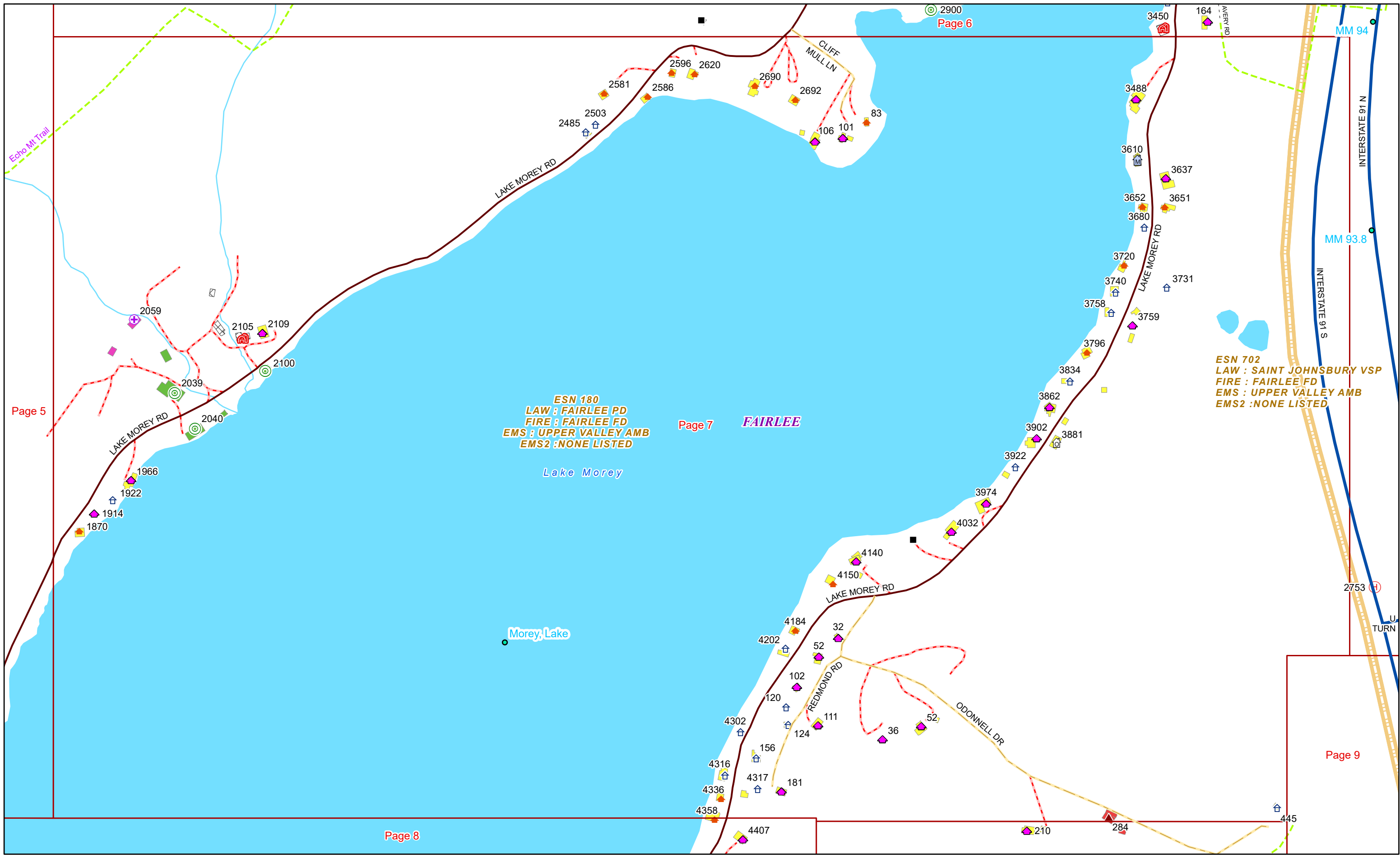


0 0.15 0.3 0.6 Miles 1 inch equals 833 feet

3/10/2025

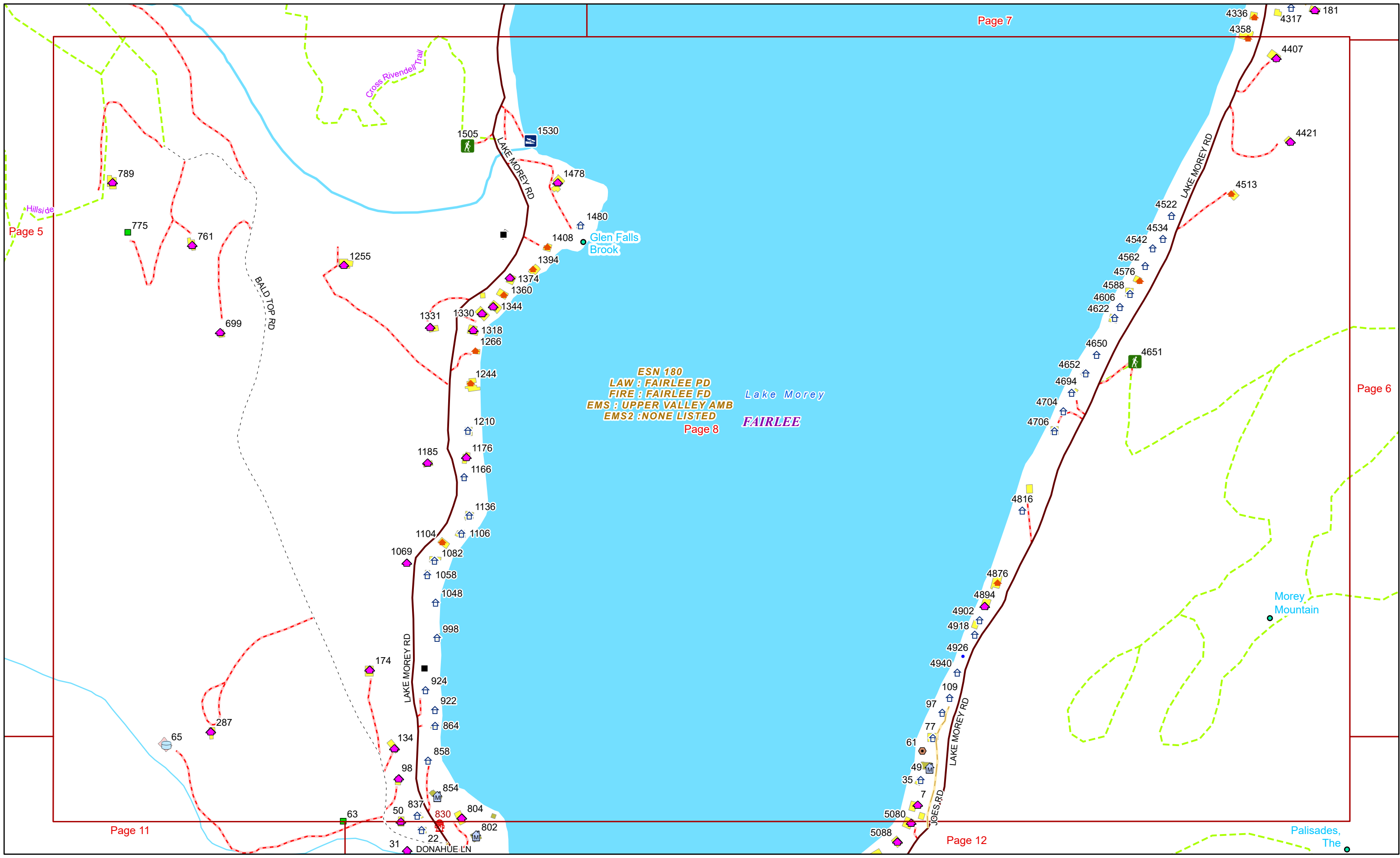
FAIRLEE

Page: 6



3/10/2025

FAIRLEE

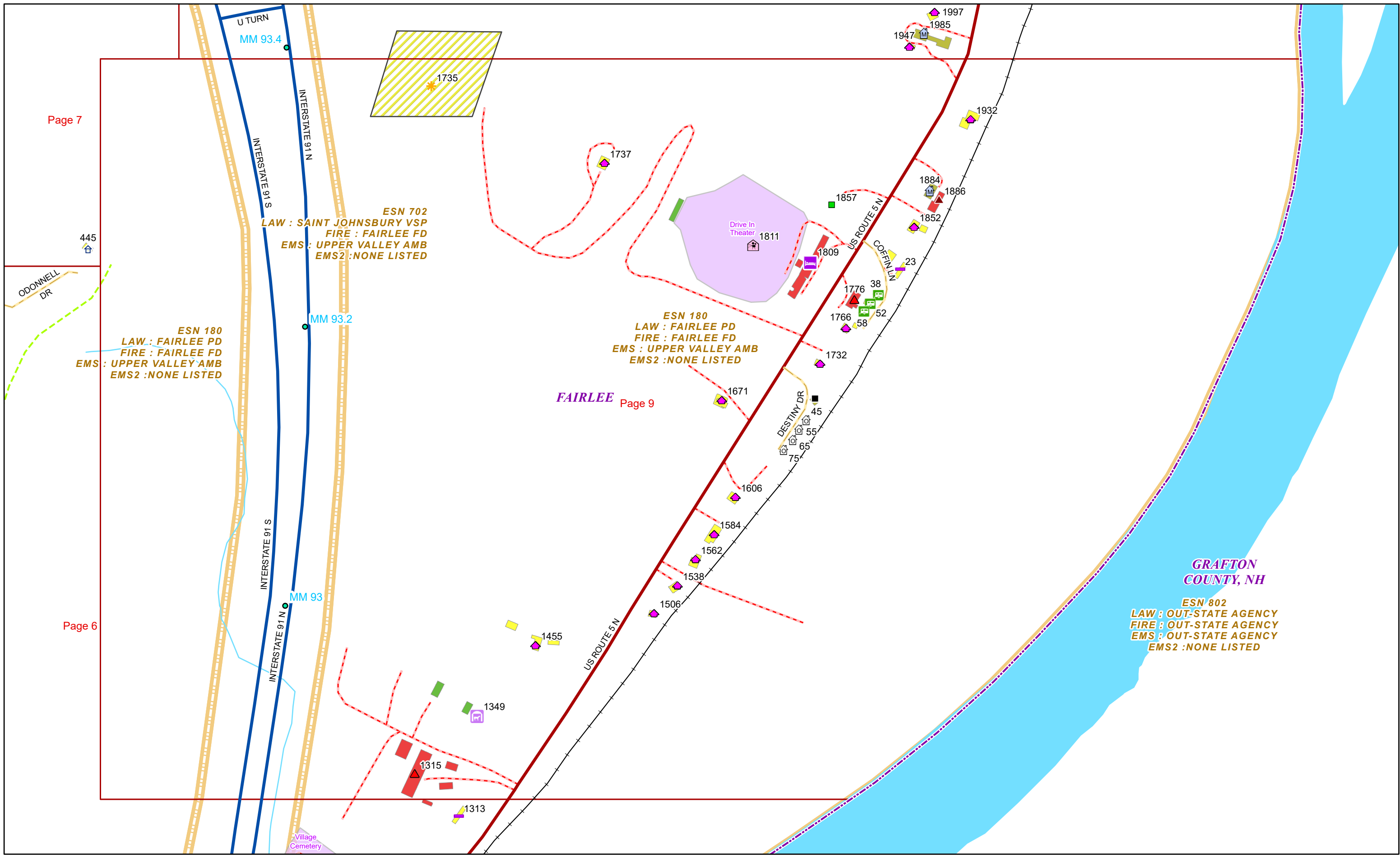


0 0.07 0.15 0.3 Miles 1 inch equals 417 feet

3/10/2025

FAIRLEE

Page: 8



1 inch equals 333 feet

3/10/2025


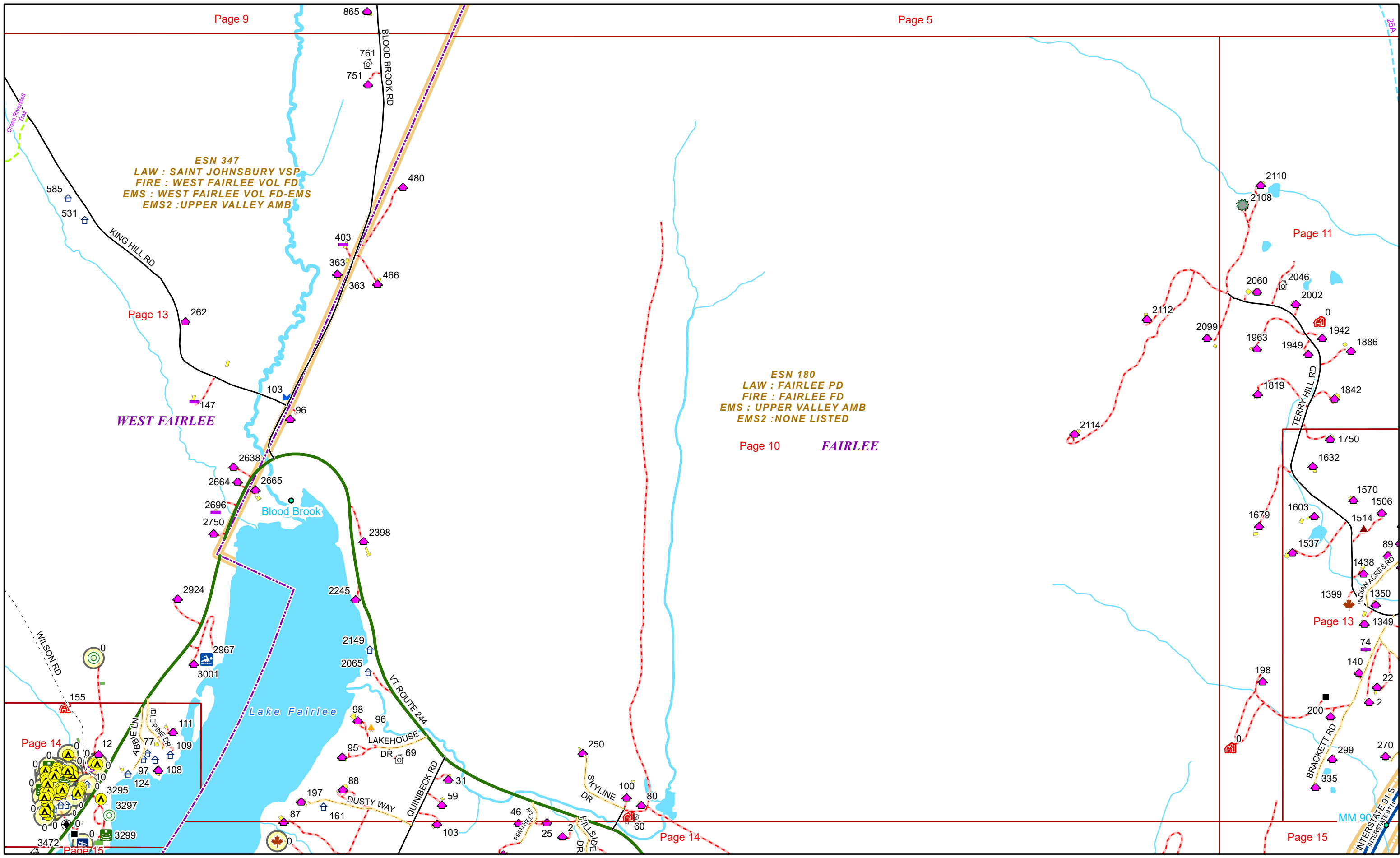
FAIRLEE


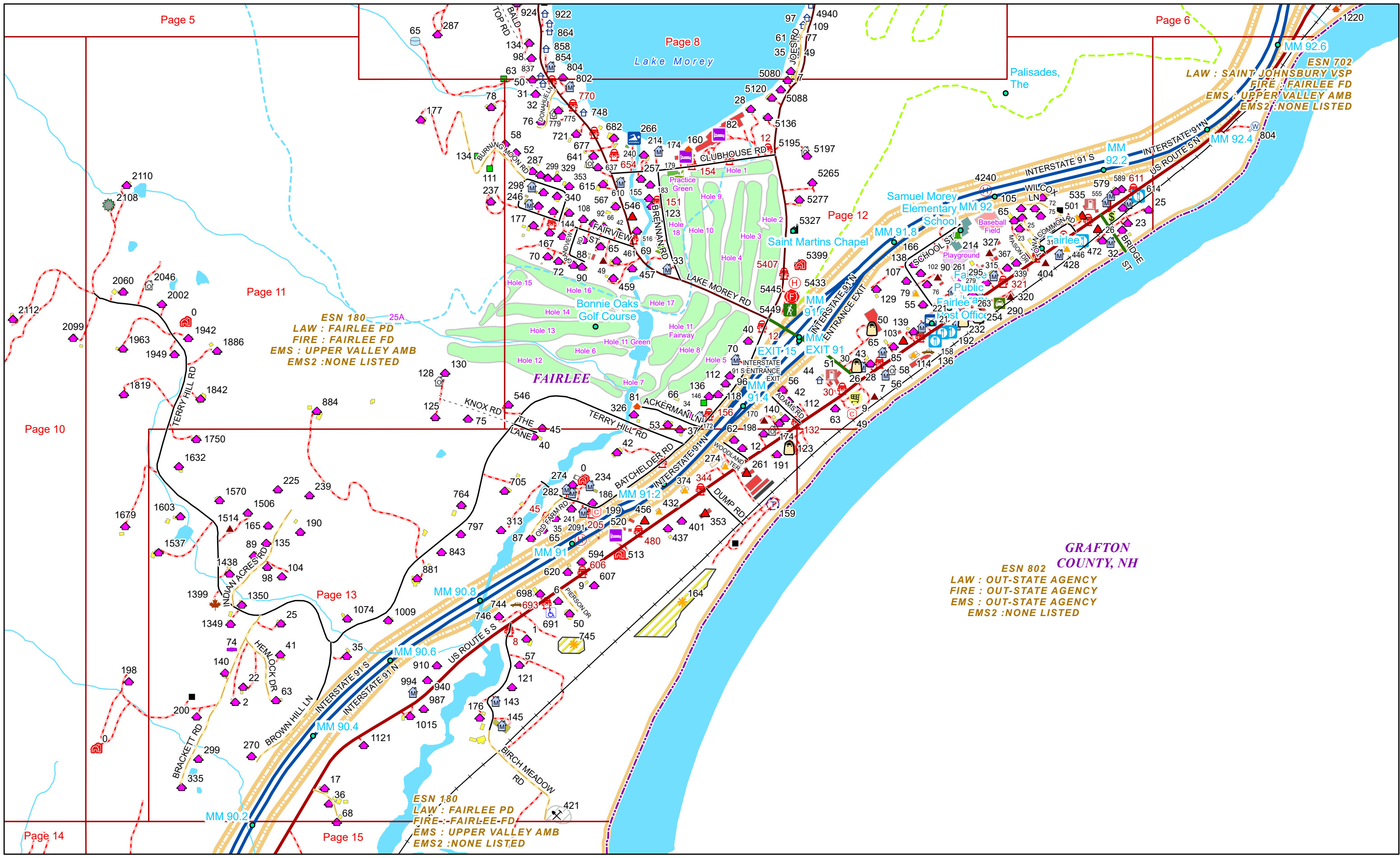
ESN 347
LAW : SAINT JOHNSBURY VSP
FIRE : WEST FAIRLEE VOL FD
EMS : WEST FAIRLEE VOL FD-EMS
EMS2 : UPPER VALLEY AMB

ESN 180
LAW : FAIRLEE PD
FIRE : FAIRLEE FD
EMS : UPPER VALLEY AMB
EMS2 : NONE LISTED

WEST FAIRLEE

FAIRLEE

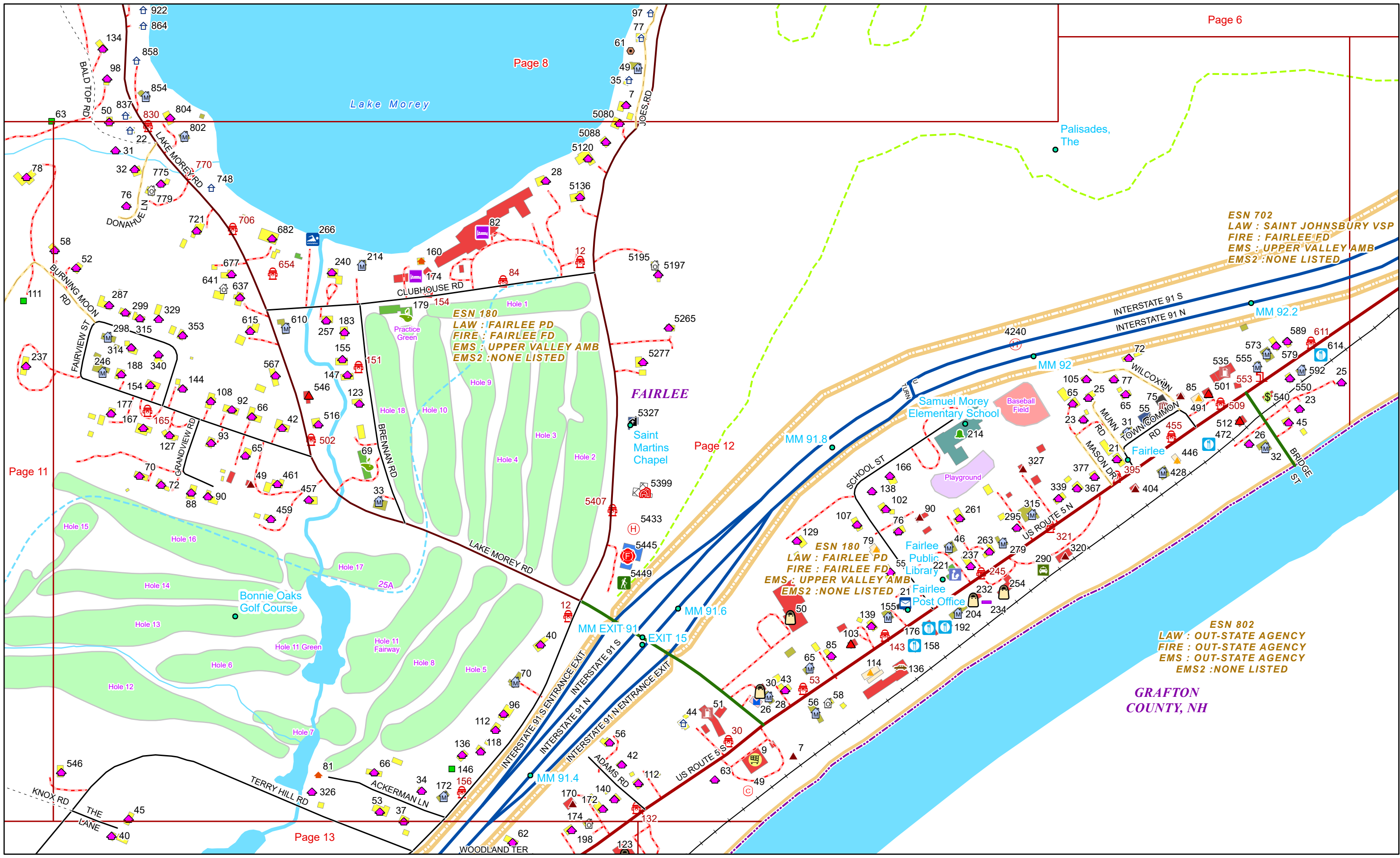




3/10/2025

FAIRLEE

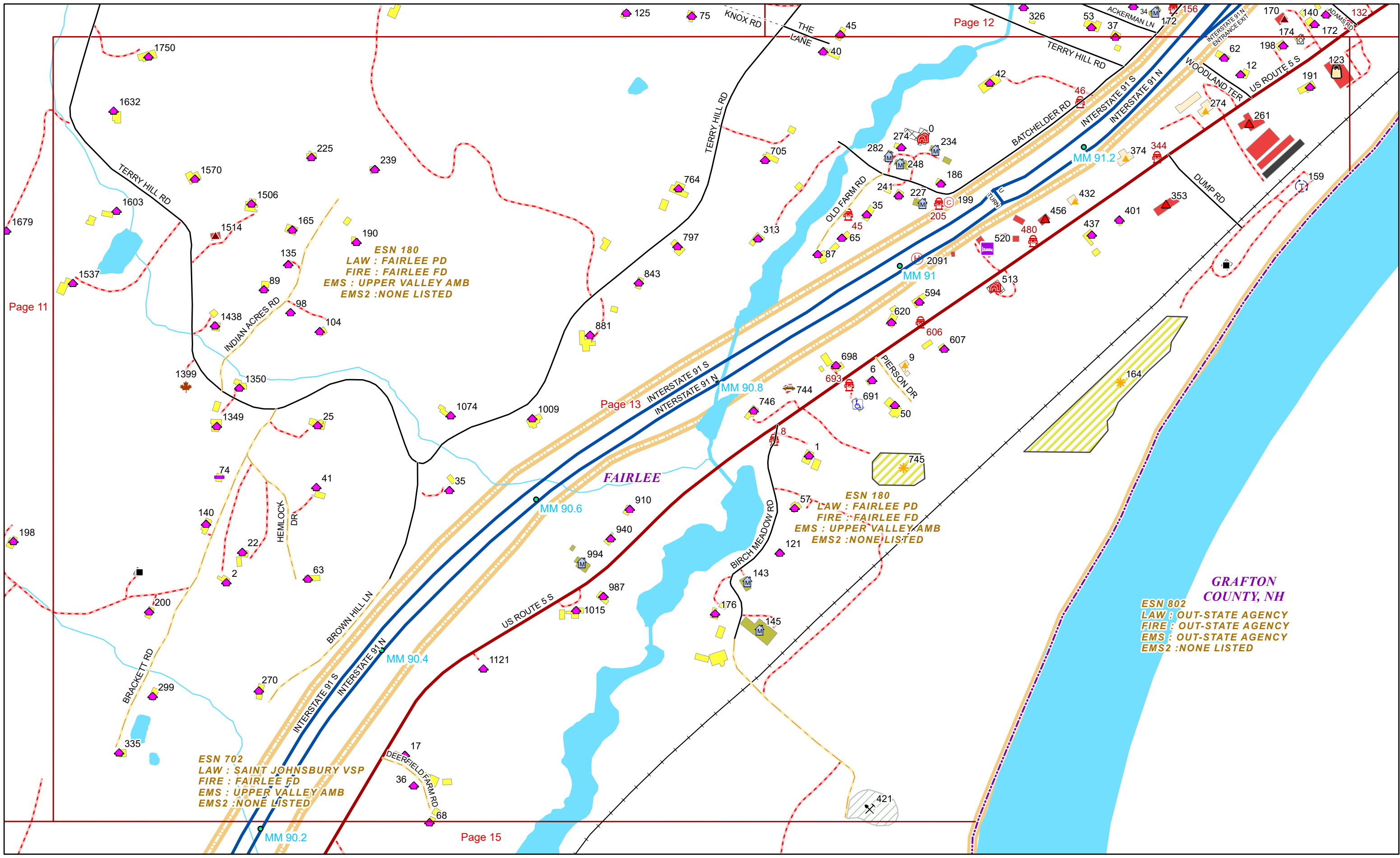
Page: 11



0 0.07 0.15 0.3 Miles 1 inch equals 417 feet

3/10/2025

FAIRLEE



Page 11

Page 12

Page 13

Page 15

ESN 180
 LAW : FAIRLEE PD
 FIRE : FAIRLEE FD
 EMS : UPPER VALLEY AMB
 EMS2 : NONE LISTED

ESN 180
 LAW : FAIRLEE PD
 FIRE : FAIRLEE FD
 EMS : UPPER VALLEY AMB
 EMS2 : NONE LISTED

ESN 702
 LAW : SAINT JOHNSBURY VSP
 FIRE : FAIRLEE FD
 EMS : UPPER VALLEY AMB
 EMS2 : NONE LISTED

GRAFTON COUNTY, NH
 ESN 802
 LAW : OUT-STATE AGENCY
 FIRE : OUT-STATE AGENCY
 EMS : OUT-STATE AGENCY
 EMS2 : NONE LISTED

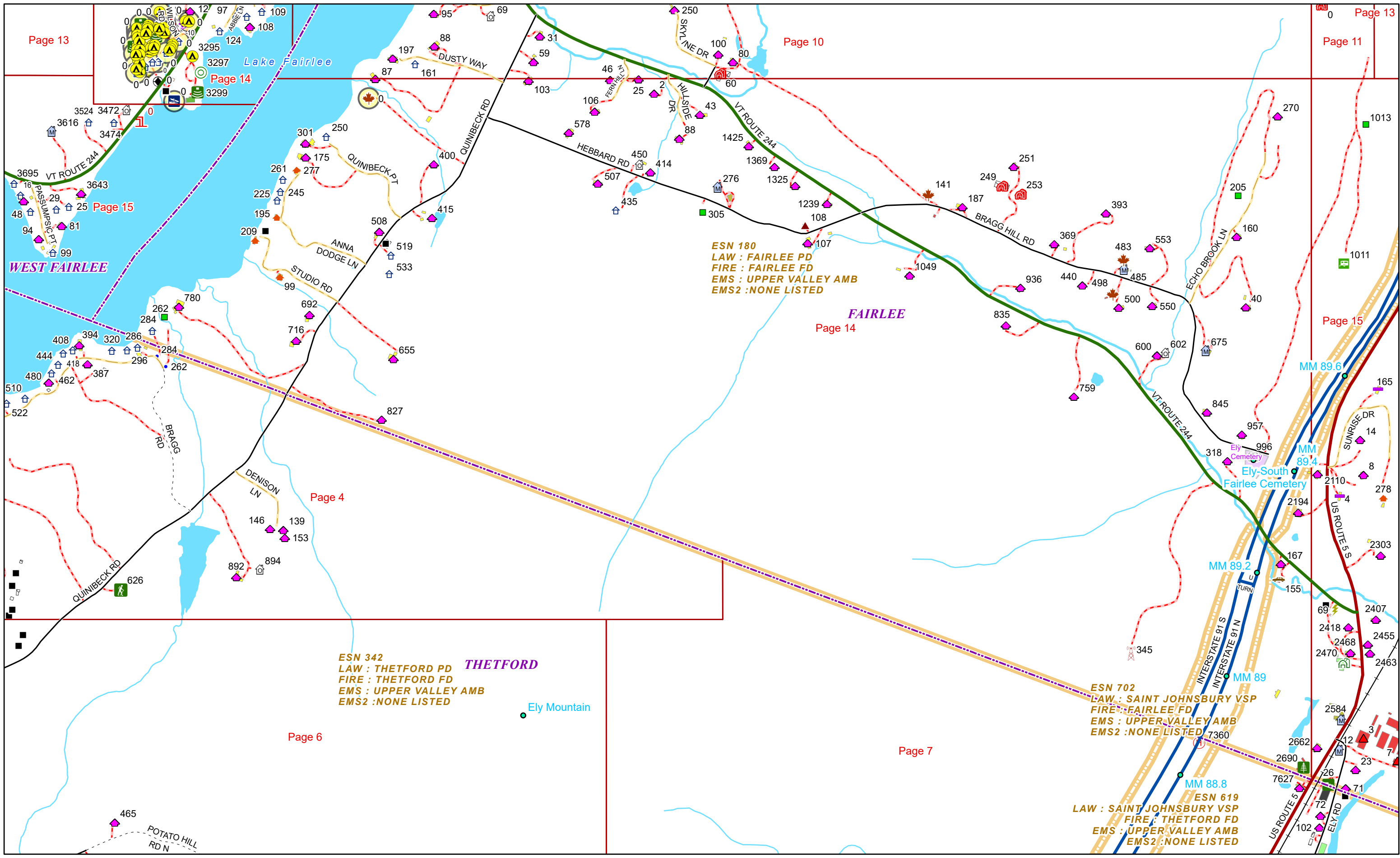


0 0.07 0.15 0.3 Miles 1 inch equals 417 feet

3/10/2025

FAIRLEE

Page: 13




ESN 180
 LAW : FAIRLEE PD
 FIRE : FAIRLEE FD
 EMS : UPPER VALLEY AMB
 EMS2 : NONE LISTED

ESN 342
 LAW : THETFORD PD
 FIRE : THETFORD FD
 EMS : UPPER VALLEY AMB
 EMS2 : NONE LISTED

ESN 702
 LAW : SAINT JOHNSBURY VSP
 FIRE : FAIRLEE FD
 EMS : UPPER VALLEY AMB
 EMS2 : NONE LISTED

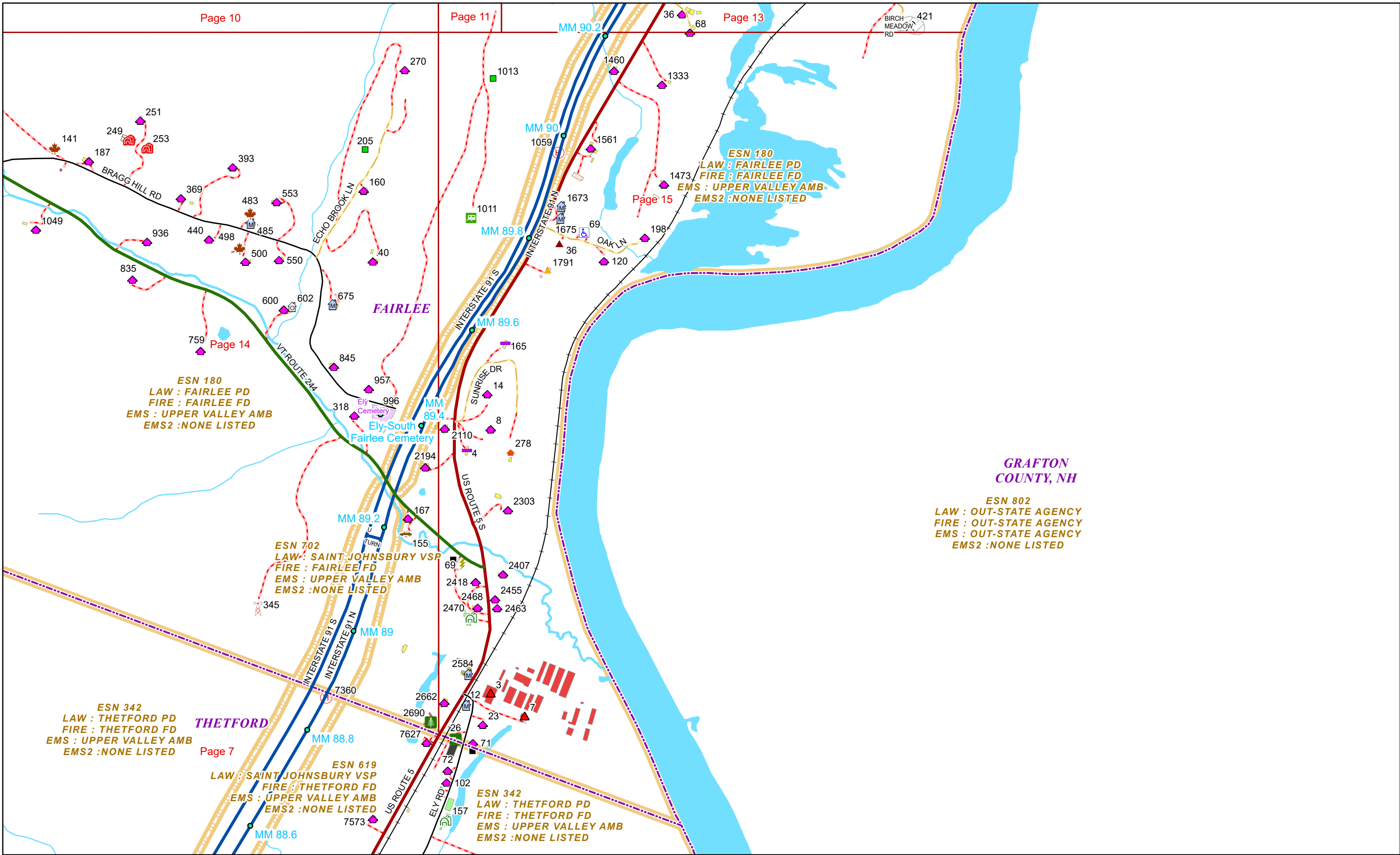
ESN 619
 LAW : SAINT JOHNSBURY VSP
 FIRE : THETFORD FD
 EMS : UPPER VALLEY AMB
 EMS2 : NONE LISTED



3/10/2025

FAIRLEE

Page: 14



ESN 180
 LAW : FAIRLEE PD
 FIRE : FAIRLEE FD
 EMS : UPPER VALLEY AMB
 EMS2 : NONE LISTED

ESN 180
 LAW : FAIRLEE PD
 FIRE : FAIRLEE FD
 EMS : UPPER VALLEY AMB
 EMS2 : NONE LISTED

GRAFTON COUNTY, NH

ESN 802
 LAW : OUT-STATE AGENCY
 FIRE : OUT-STATE AGENCY
 EMS : OUT-STATE AGENCY
 EMS2 : NONE LISTED

ESN 702
 LAW : SAINT JOHNSBURY VSP
 FIRE : FAIRLEE FD
 EMS : UPPER VALLEY AMB
 EMS2 : NONE LISTED


ESN 342
 LAW : THETFORD PD
 FIRE : THETFORD FD
 EMS : UPPER VALLEY AMB
 EMS2 : NONE LISTED

THETFORD

Page 7

ESN 619
 LAW : SAINT JOHNSBURY VSP
 FIRE : THETFORD FD
 EMS : UPPER VALLEY AMB
 EMS2 : NONE LISTED

ESN 342
 LAW : THETFORD PD
 FIRE : THETFORD FD
 EMS : UPPER VALLEY AMB
 EMS2 : NONE LISTED



3/10/2025

FAIRLEE

Page: 15