

**GUILFORD**


**E911 Mapbook with GIS Data**  
 Use constraints: The 911 related data layers (Esites, Landmarks, Roads, Driveways, Footprints, Atlas Sheets, ESZ, etc.) were developed and designed for 911 purposes only. The user should understand that the nature of the 911 data layers means they are never complete. Each municipal government is responsible for maintenance of the 911 database. Other data (non-911 related) used in the Vermont 911 Mapbook is acquired from the Vermont Center for Geographic Information (VCGI) ([vcgi.vermont.gov](http://vcgi.vermont.gov)) and other Vermont organizations.

**Disclaimer:**  
 This Vermont 911 Mapbook and Public GIS data is for general reference only. Data layers that appear on the map may or may not be accurate, current, or otherwise reliable. The Enhanced 911 Board and the State of Vermont make no representations of any kind, including but not limited to the warranties of merchantability or fitness for a particular use, nor are any such warranties to be implied with respect to the GIS data and Mapbook.

**For questions/updates, contact:**  
 Vermont Enhanced 911 Board  
 6 Baldwin St – 2nd Floor  
 Montpelier VT 05633-7960

Phone: 802-828-4911  
 Email: [e911.info@vermont.gov](mailto:e911.info@vermont.gov)  
 Web site: [e911.vermont.gov](http://e911.vermont.gov)



























1/24/2025



























































# Legend





























## ESITES




























### SITETYPE

-  \*\*COMMERCIAL
-  \*\*CULTURAL
-  \*\*EDUCATIONAL
-  \*\*GOVERNMENT
-  \*\*INDUSTRIAL
-  \*\*OTHER COMMERCIAL
-  \*\*PUBLIC GATHERING
-  \*\*UTILITY
-  ABANDONED
-  ACCESS POINT
-  ACCESSORY BARN
-  ACCESSORY BUILDING
-  AIR SUPPORT / MAINTENANCE FACILITY
-  AIR TRAFFIC CONTROL CENTER / COMMAND CENTER
-  AIRPORT TERMINAL
-  AMBULANCE SERVICE
-  AUDITORIUM / CONCERT HALL / THEATER / OPERA HOUSE
-  BANK
-  BOAT RAMP / DOCK
-  BORDER CROSSING
-  BORDER PATROL
-  BREWERY
-  BUS STATION / DISPATCH FACILITY
-  CAMP
-  CAMPGROUND
-  CEMETERY

-  CITY / TOWN HALL
-  COAST GUARD
-  COLLEGE / UNIVERSITY
-  COMMERCIAL CONSTRUCTION SERVICE
-  COMMERCIAL FARM
-  COMMERCIAL GARAGE
-  COMMERCIAL W/RESIDENCE
-  COMMUNICATION BOX
-  COMMUNICATION TOWER
-  COMMUNITY / RECREATION FACILITY
-  CONDOMINIUM
-  COURT HOUSE
-  CUSTOMS SERVICE
-  DAY CARE FACILITY
-  DEVELOPMENT SITE
-  EBS TOWER
-  EMERGENCY PHONE / CALLBOX
-  FAIR / EXHIBITION/ RODEO GROUNDS
-  FERRY TERMINAL / DISPATCH FACILITY
-  FIRE STATION
-  FISH FARM / HATCHERY
-  FITNESS FACILITY
-  FOOD DISTRIBUTION CENTER
-  GAS STATION
-  GATED W/BUILDING
-  GATED W/O BUILDING
-  GOLF COURSE
-  GRAVEL PIT / QUARRY / MINE




















-  GREENHOUSE / NURSERY
-  GROCERY STORE
-  HARBOR / MARINA
-  HAZARDOUS MATERIALS FACILITY
-  HAZARDOUS STORAGE FACILITY
-  HEALTH CLINIC
-  HELIPAD / HELIPORT / HELISPOT
-  HISTORIC SITE / POINT OF INTEREST
-  HOSPITAL / MEDICAL CENTER
-  HOUSE OF WORSHIP
-  HYDROELECTRIC FACILITY
-  ICE ARENA
-  INSTITUTIONAL RESIDENCE / DORM / BARRACKS
-  LANDFILL
-  LAW ENFORCEMENT
-  LIBRARY
-  LODGING B&B / HOTEL / MOTEL / INN
-  LOOKOUT TOWER
-  LUMBER MILL / SAW MILL
-  MANUFACTURING FACILITY
-  MOBILE HOME
-  MORGUE
-  MULTI-FAMILY DWELLING
-  MUSEUM
-  NATIONAL GUARD /
-  NUCLEAR FACILITY
-  NURSING HOME / LONG TERM CARE
-  OFFICE BUILDING

-  OIL / GAS FACILITY
-  OTHER
-  OTHER RESIDENTIAL
-  OUTPATIENT CLINIC
-  PARK AND RIDE / COMMUTER
-  PHARMACY
-  PICNIC AREA
-  POST OFFICE
-  PRISON / CORRECTIONAL FACILITY
-  PRIVATE AND EXPRESS SHIPPING FACILITY
-  PSAP
-  PUBLIC BEACH
-  PUBLIC TELEPHONE
-  PUBLIC WATER SUPPLY INTAKE
-  PUBLIC WATER SUPPLY WELL
-  PUMP STATION
-  RACE TRACK / DRAGSTRIP
-  RAILROAD STATION
-  RESIDENTIAL FARM
-  REST STOP / ROADSIDE PARK
-  RESTAURANT
-  RETAIL FACILITY
-  RV HOOKUP
-  SCHOOL K / 12
-  SEASONAL HOME
-  SHOOTING RANGE
-  SINGLE FAMILY DWELLING
-  SKI AREA / ALPINE






-  SOLAR FACILITY
-  SPORTS ARENA /
-  STATE CAPITOL
-  STATE GARAGE
-  STATE GOVERNMENT FACILITY
-  STATE PARK
-  STORAGE UNITS
-  SUBSTATION
-  SUGARHOUSE
-  TEMPORARY STRUCTURE
-  TOWN GARAGE
-  TOWN OFFICE
-  TRAILHEAD
-  TRANSFER STATION
-  UNKNOWN
-  US FOREST FACILITY
-  US GOVERNMENT FACILITY
-  UTILITY POLE W/PHONE
-  VETERINARY HOSPITAL / CLINIC
-  VISITOR / INFORMATION CENTER
-  WAREHOUSE
-  WASTE / BIOMASS FACILITY
-  WASTEWATER TREATMENT PLANT
-  WATER TANK
-  WATER TOWER
-  WIND FACILITY / WIND TOWER
-  YOUTH CAMP

# Legend

## Roads

-  Interstate Highway
-  US Highway
-  State Highway
-  Town Highway Class 1
-  Town Highway Class 2
-  Town Highway Class 3
-  Town Highway Class 4
-  Private
-  Driveway
-  Discontinued Road
-  Legal Trail
-  Ferry
-  Military - no public access
-  National Forest Highway
-  State Forest Highway
-  Proposed
-  Rivers
-  Driveways
- 


## Hydrants

-  Drafting Site
-  Dry Hydrant
-  Municipal Hydrant
-  Pressurized Hydrant
-  Private Hydrant

## Townline





## Emergency Service Zones



## FootPrints

-  Airport
-  Solar Field
-  Alpine Trail Easiest
-  Alpine Trail Intermediate
-  Alpine Trail Advanced
-  Alpine Trail Expert
-  Alpine Glade Marked
-  Alpine Glade Not Marked
-  Building
-  Farm
-  Golf Course
-  Quarry
-  Park
-  Shopping Center
-  Stadium/Arena
-  Other

## Addressing Error

-  Orange - Duplicated Addressed Building
-  Yellow - Unnumbered Building

# GUILFORD Road Name Index

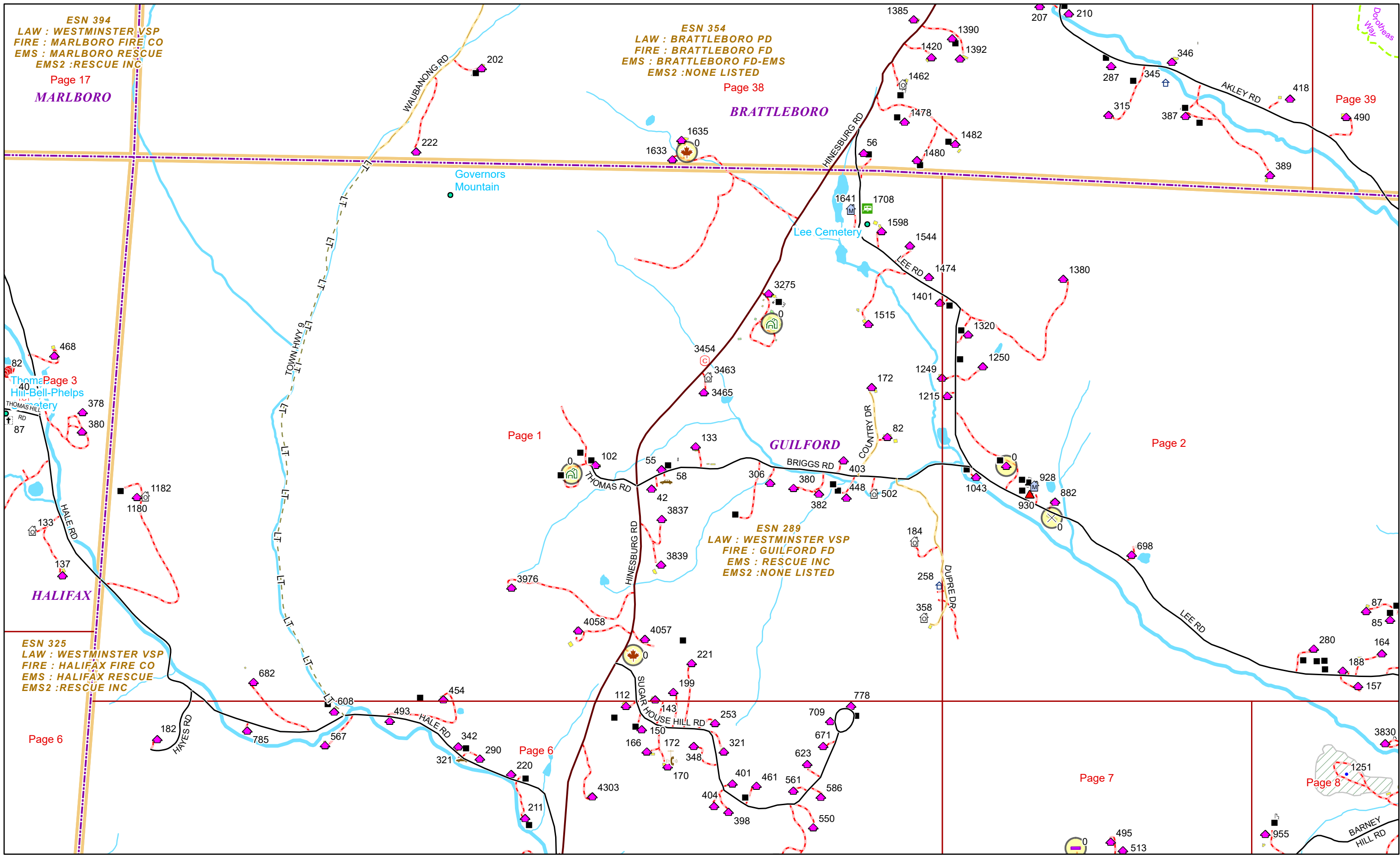
ROAD NAME	PAGE(S)
ABIJAH PRINCE RD	15,16,18
AKLEY RD	2,39
ALLARD RD	4
ASHWORTH RD	2,8,39
AUTUMN HILL DR	8
BAKER CROSS RD	19
BARANOSKI DR	17
BARNEY HILL RD	8,9
BASSETT HILL RD	20
BEE BARN DR	5
BEE BARN RD	5
BENNETT RD	8,9
BLUEBIRD DR	19
BONNYVALE RD	2,8,39
BORKOWSKI RD	12,16
BRIGGS RD	1,2
BROAD BROOK RD	5
BUCK HILL DR	4
BULLOCK DR	7,9
BULLOCK RD	7,10
BURDICK RD	16,19
BUTTERNUT HILL DR	10
BUTTERNUT HILL RD	10
CAMPBELL RD	12
CARPENTER HILL RD	6,7,9
CARRIAGE RD	10
CEMETERY HILL RD	9,12
CHURCH DR	5
CLARK DR	7,8
CLAY DR	17
COACH RD	17
COLYER RD	6
COOKE DR	3
COOLIDGE HWY	3,5,10,13,14,17,20
CORNER RD	18
COUNTRY DR	1
CREAMERY RD	3,4
DUPRE DR	1,2

ROAD NAME	PAGE(S)
E MOUNTAIN RD	20
EVERGREEN DR	12
FAIRGROUND RD	13
FERN DR	12
FITCH RD	2,7
FORT DUMMER PARK DR	3,5
FRANKLIN RD	10
FREED RD	19
FREYA DR	10
GALLUP RD	15
GATES RD	11
GILL DR	16
GREAT BLUE HERON DR	16
GREEN RIVER RD	6,11
GRIST MILL DR	5
GRIST MILL RD	5
GUILFORD CENTER RD	4,5,7,8,9,10,12
HALE RD	1,3,6
HAMILTON RD	17,20
HARRIS DR	6
HAYES RD	1,6
HINESBURG RD	1,12
I 91 EMERGENCY ACCESS	5
I 91 N REST AREA	5,10,20
INDIGO DR	16
INTERSTATE 91 N	3,10,10,17,20
INTERSTATE 91 S	3,10,10,17,20
JACKSON RD	20
JELLY MILL RD	11,15
JOHN SEITZ DR	44
JOHNSON PASTURE DR	18
KEETS BROOK RD	19
KIRCHHEIMER DR	4
KOPKIND RD	18,19
LAKERIDGE DR	17
LAKERIDGE RD	17
LEE RD	1,2
LOCUST HILL RD	12

ROAD NAME	PAGE(S)
LOG CABIN DR	9
LOVELL DR	7
LOWRY RD	4,26
MAPLE HILL DR	2
MARCH DAVIS DR	4
MARIAN RD	16
MARYNUK RD	19,20
MEADOW SKY DR	12
MELENDY HILL DR	10,13
MELENDY HILL RD	5,10
MIDFORD RD	17
N BELDEN HILL DR	16,19
NASUTA DR	10,13
OAK HILL RD	12,13
OLD COUNTY RD	19
OLES DR	10
PACKER CORNERS RD	18,19
PARTRIDGE RD	3,5
PAULS RD	3
PINE RIDGE DR	4
POTASH DR	16
POTTER HILL RD	7
PRINCESSES LN	13
RANDALL DR	18
RATH DR	17
RIVER RD	11,15,18
RUSSELL RD	19
S BELDEN HILL RD	19
SCHOOL RD	9
SENATOR HUNT RD	6
SERENITY RIDGE DR	19
SERKIN RD	16
SLATE ROCK RD	17
SPRING HILL DR	17
SPRING HILL RD	17,20
STABLE DR	12,13
STAGE RD	11,12
STINCHFIELD DR	20

# GUILFORD Road Name Index

ROAD NAME	PAGE(S)
STONY HILL RD	12
SUGAR HOUSE HILL RD	1,6
SUNRISE DR	12
SWEET POND RD	12,16,19
TATER LN	3,4,10
THOMAS RD	1
THURBER DR	9
TIMME DR	16,19
TINKER HILL RD	10
TKACZYK FARM RD	14
TOWN HWY 31	17,20
TOWN HWY 42	18
TOWN HWY 44	18
TOWN HWY 9	1,6
TRAILER PARK DR	3
TUBBS DR	20
TYLER HILL RD	13
U TURN	3,5,10,17,20
VIKING VILLAGE DR	16
WEATHERHEAD HOLLOW RD	10,12,13,16,19
WHIPPLE DR	5
WILD TURKEY RD	20
WINSOR DR	7
WOCELL DR	10
WOLOSKO DR	20
YEAW RD	13



ESN 394  
 LAW : WESTMINSTER VSP  
 FIRE : MARLBORO FIRE CO  
 EMS : MARLBORO RESCUE  
 EMS2 : RESCUE INC

ESN 354  
 LAW : BRATTLEBORO PD  
 FIRE : BRATTLEBORO FD  
 EMS : BRATTLEBORO FD-EMS  
 EMS2 : NONE LISTED

Page 17  
**MARLBORO**

Page 38

Page 39

Page 3  
 Hill-Bell-Phelps  
 Cemetery

**GUILFORD**

**HALIFAX**

ESN 325  
 LAW : WESTMINSTER VSP  
 FIRE : HALIFAX FIRE CO  
 EMS : HALIFAX RESCUE  
 EMS2 : RESCUE INC

Page 6

Page 1


Page 2

ESN 289  
 LAW : WESTMINSTER VSP  
 FIRE : GUILFORD FD  
 EMS : RESCUE INC  
 EMS2 : NONE LISTED

Page 6

Page 7

Page 8


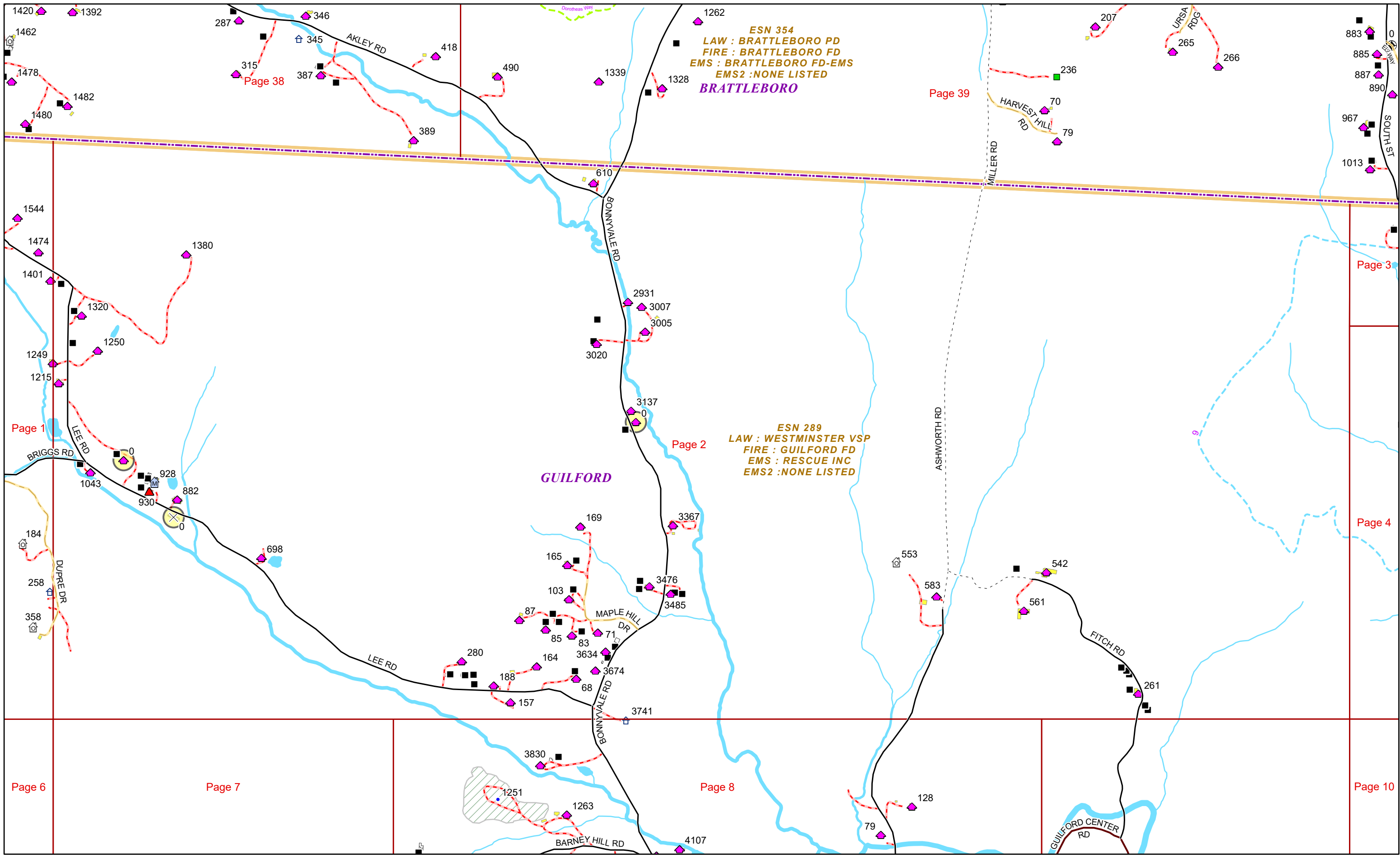


1 inch equals 917 feet

1/27/2025

**GUILFORD**

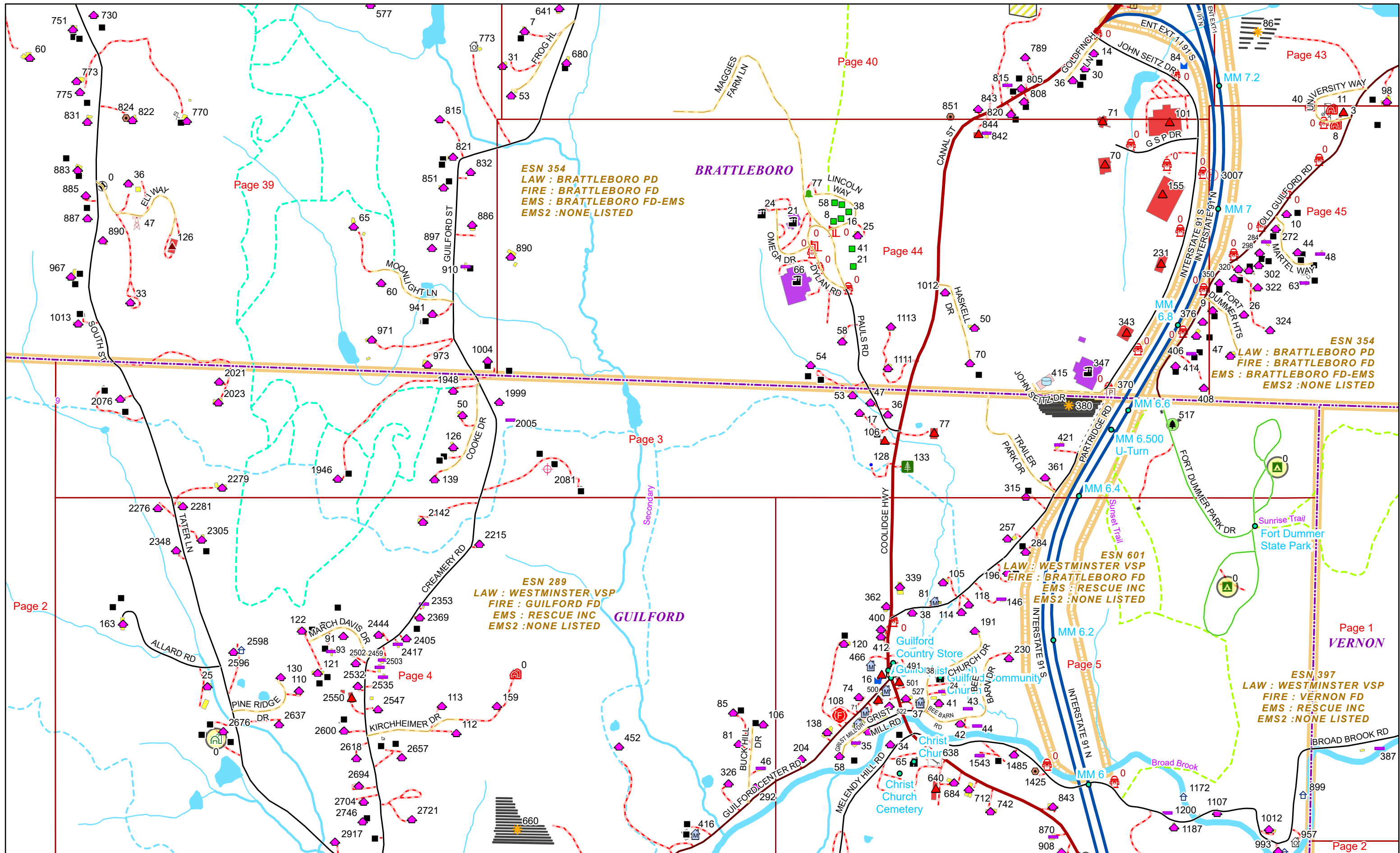
**Page: 1**



1/27/2025

**GUILFORD**

**Page: 2**



**ESN 354**  
 LAW : BRATTLEBORO PD  
 FIRE : BRATTLEBORO FD  
 EMS : BRATTLEBORO FD-EMS  
 EMS2 : NONE LISTED

**ESN 289**  
 LAW : WESTMINSTER VSP  
 FIRE : GUILFORD FD  
 EMS : RESCUE INC  
 EMS2 : NONE LISTED

**ESN 601**  
 LAW : WESTMINSTER VSP  
 FIRE : BRATTLEBORO FD  
 EMS : RESCUE INC  
 EMS2 : NONE LISTED

**ESN 397**  
 LAW : WESTMINSTER VSP  
 FIRE : VERNON FD  
 EMS : RESCUE INC  
 EMS2 : NONE LISTED



0 0.13 0.25 0.5 Miles

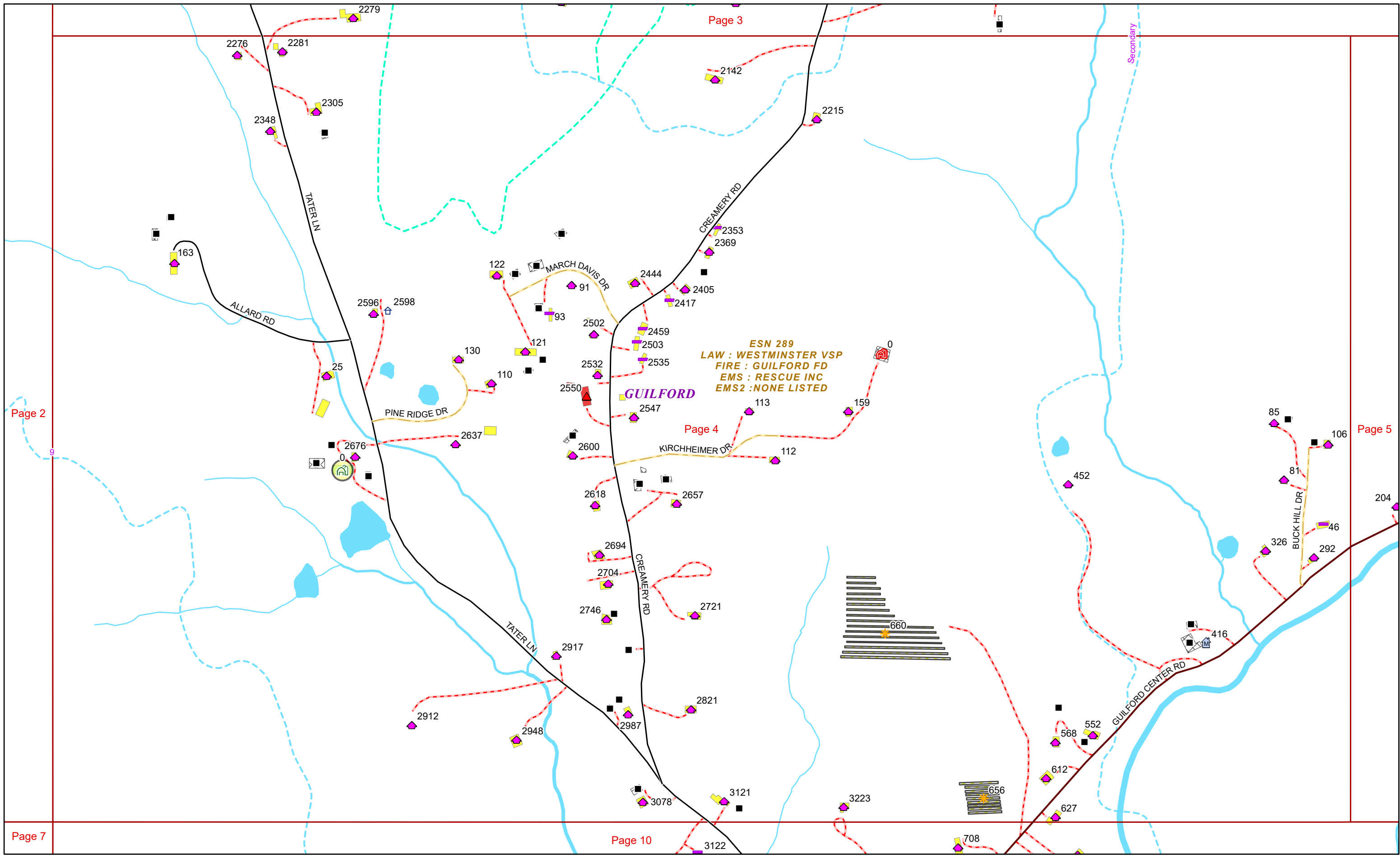
1 inch equals 750 feet

1/27/2025

**GUILFORD**

**Page: 3**





Page 3

Page 2

Page 5

Page 4

Page 7

Page 10

ESN 289  
LAW : WESTMINSTER VSP  
FIRE : GUILFORD FD  
EMS : RESCUE INC  
EMS2 : NONE LISTED

GUILFORD

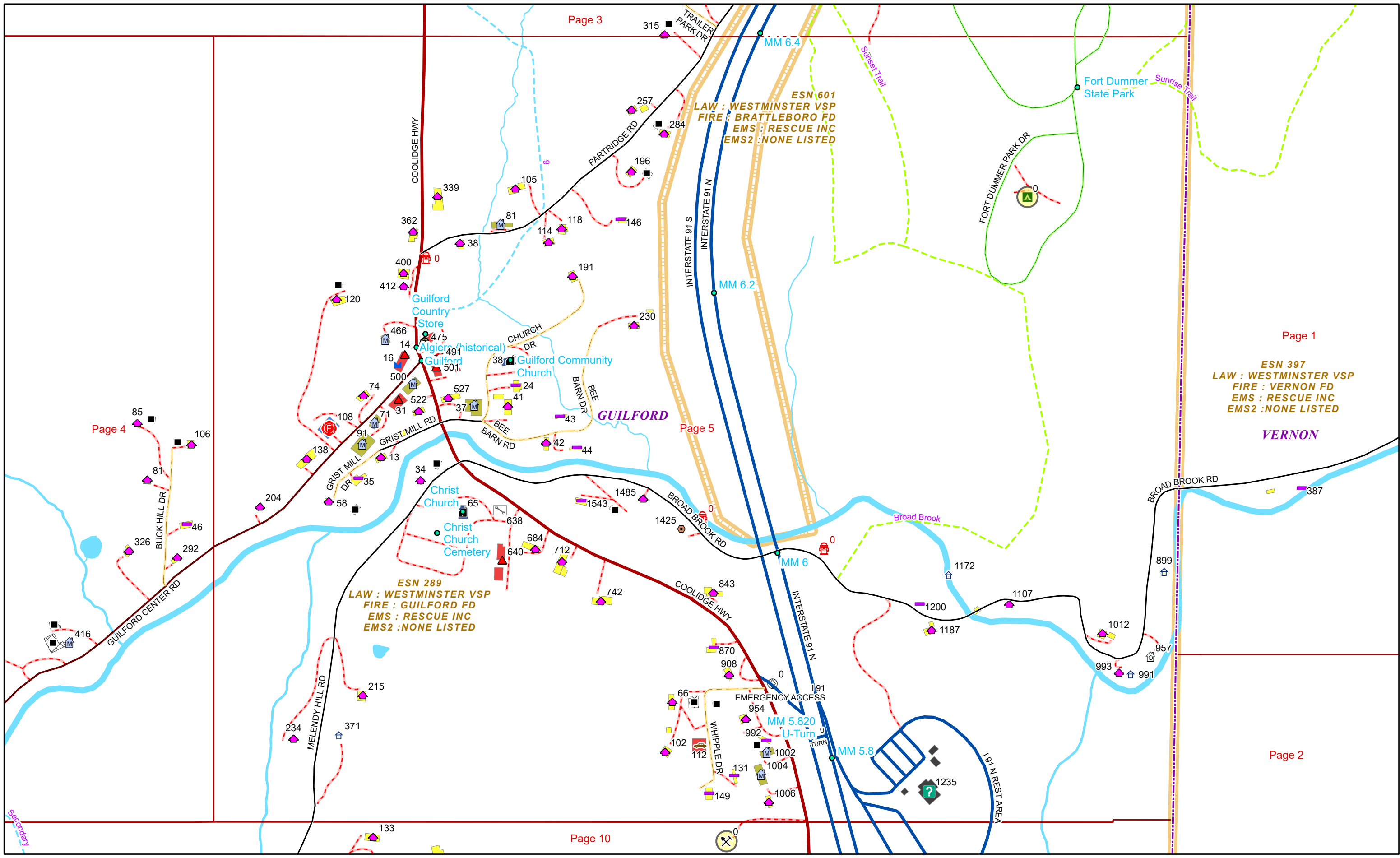


0 0.07 0.15 0.3 Miles 1 inch equals 417 feet

1/27/2025

**GUILFORD**

**Page: 4**



Page 3

Page 1


Page 4

Page 5

VERNON

Page 2


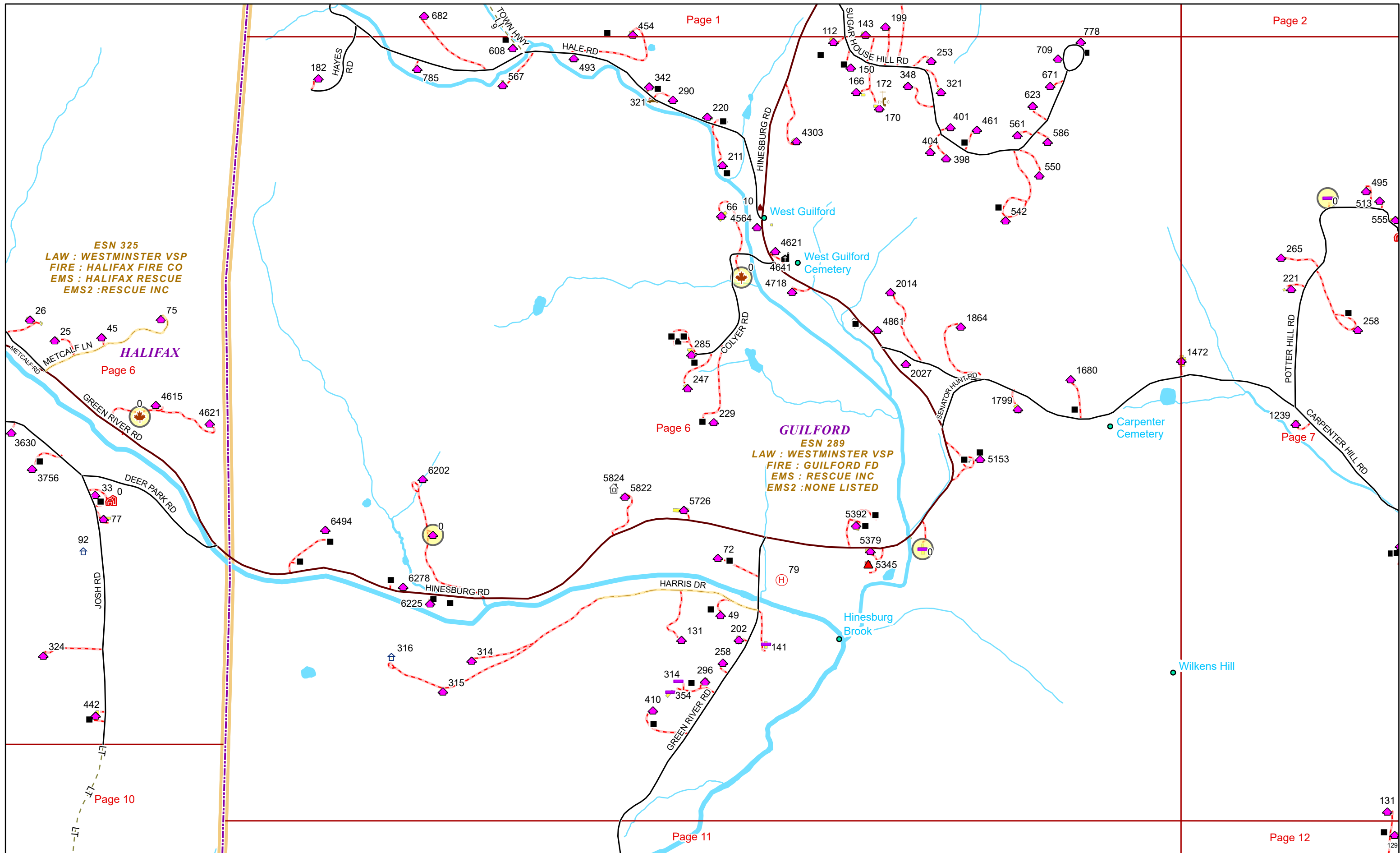
Page 10



1/27/2025

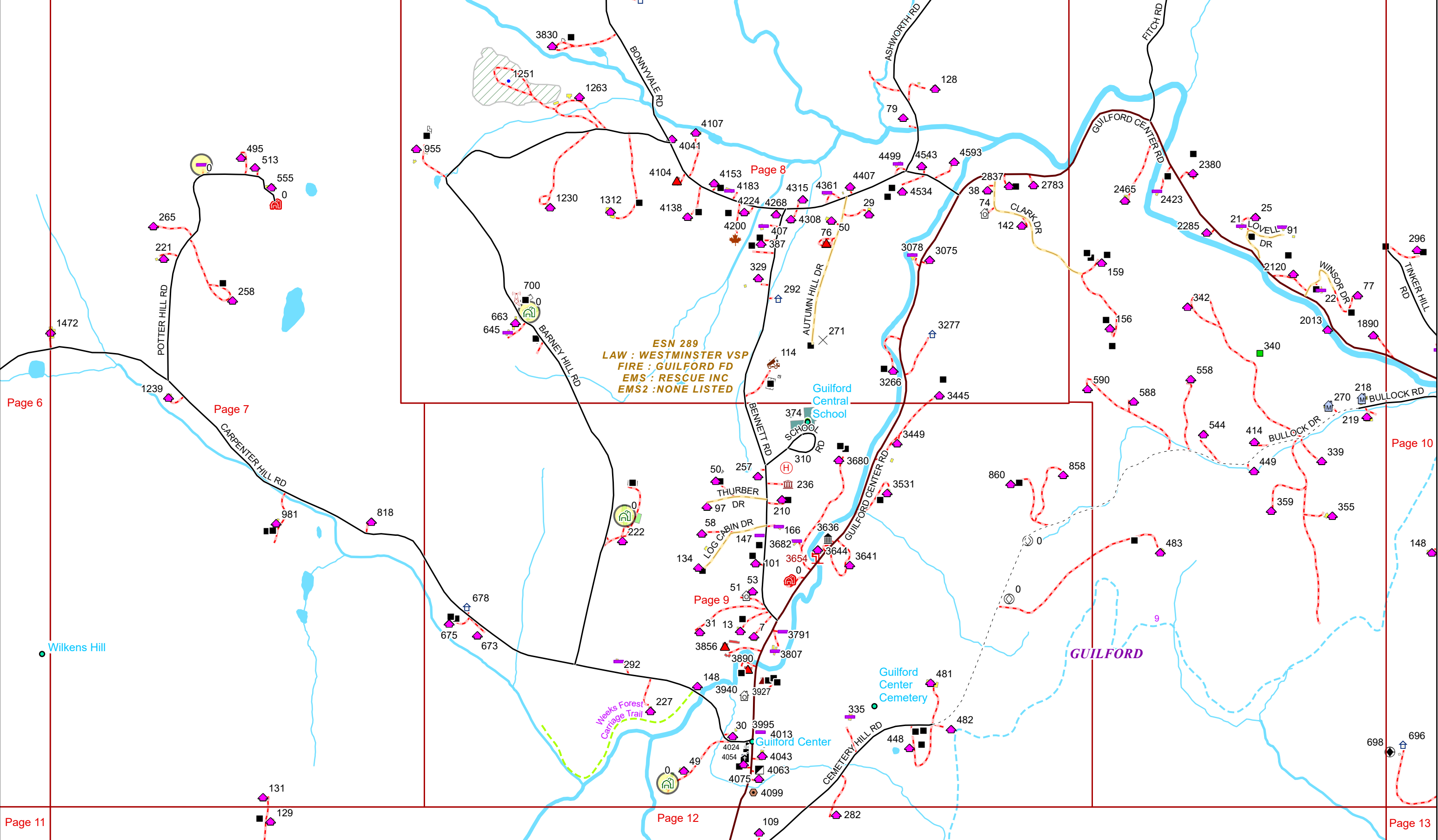
**GUILFORD**

**Page: 5**



1/27/2025

**GUILFORD**


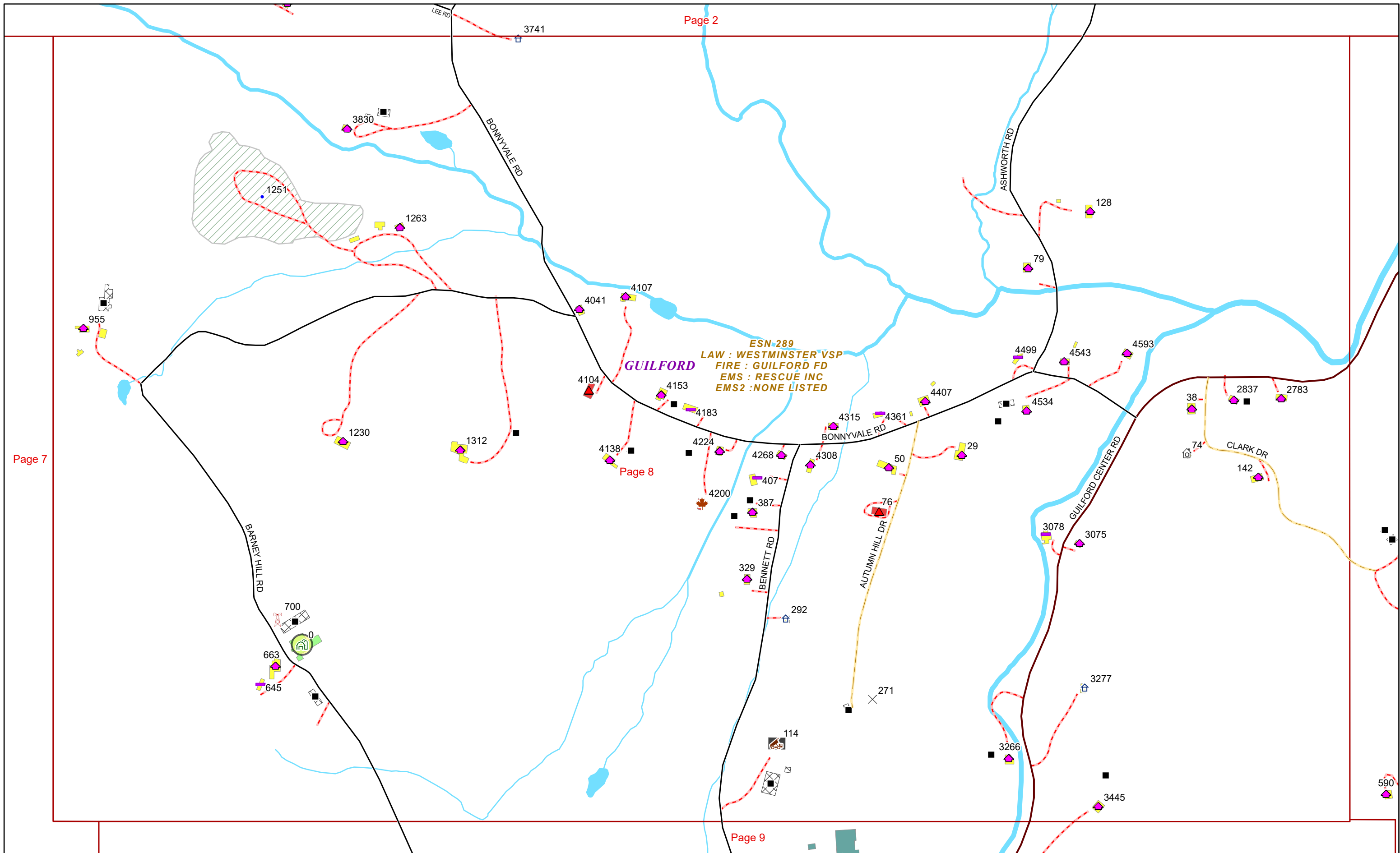


0 0.15 0.3 0.6 Miles 1 inch equals 833 feet

1/27/2025

**GUILFORD**

**Page: 7**



1 inch equals 417 feet

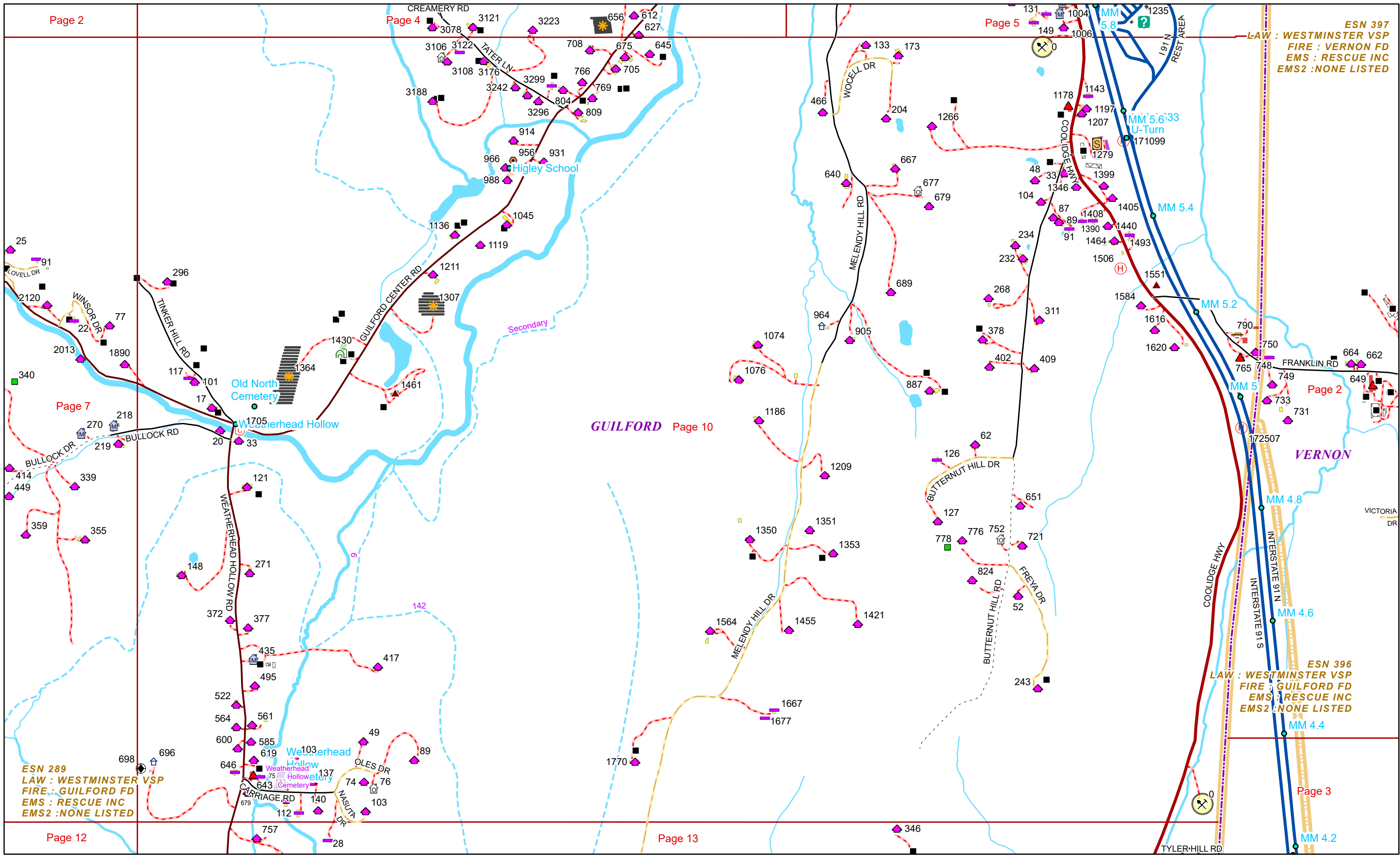
1/27/2025

# GUILFORD



ESN 397  
LAW : WESTMINSTER VSP  
FIRE : VERNON FD  
EMS : RESCUE INC  
EMS2 : NONE LISTED

ESN 396  
LAW : WESTMINSTER VSP  
FIRE : GUILFORD FD  
EMS : RESCUE INC  
EMS2 : NONE LISTED



0 0.15 0.3 0.6 Miles 1 inch equals 833 feet

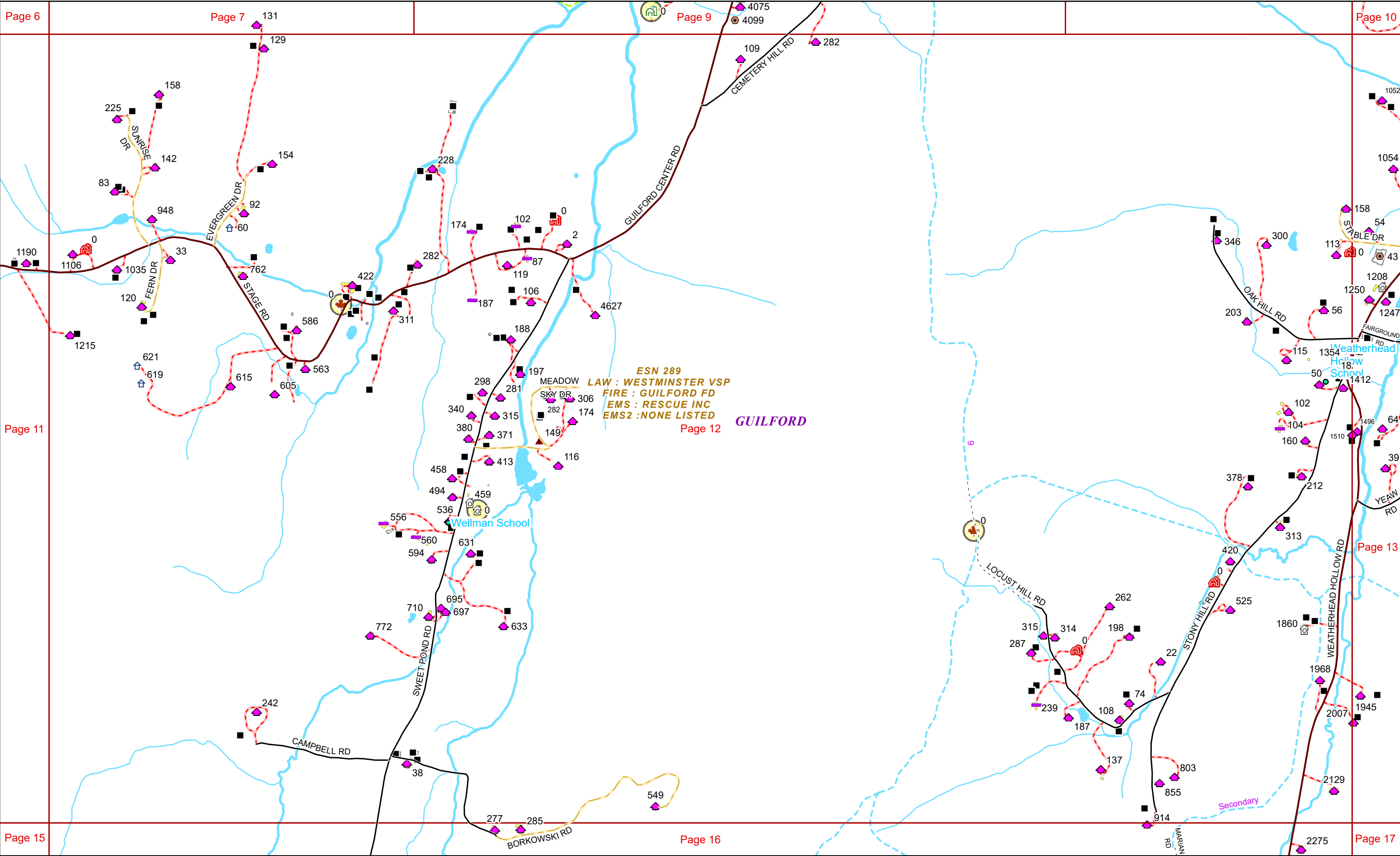
1/27/2025

**GUILFORD**

**Page: 10**

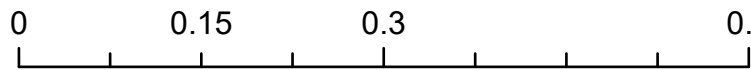






ESN 289  
 LAW : WESTMINSTER VSP  
 FIRE : GUILFORD FD  
 EMS : RESCUE INC  
 EMS2 : NONE LISTED  
 Page 12

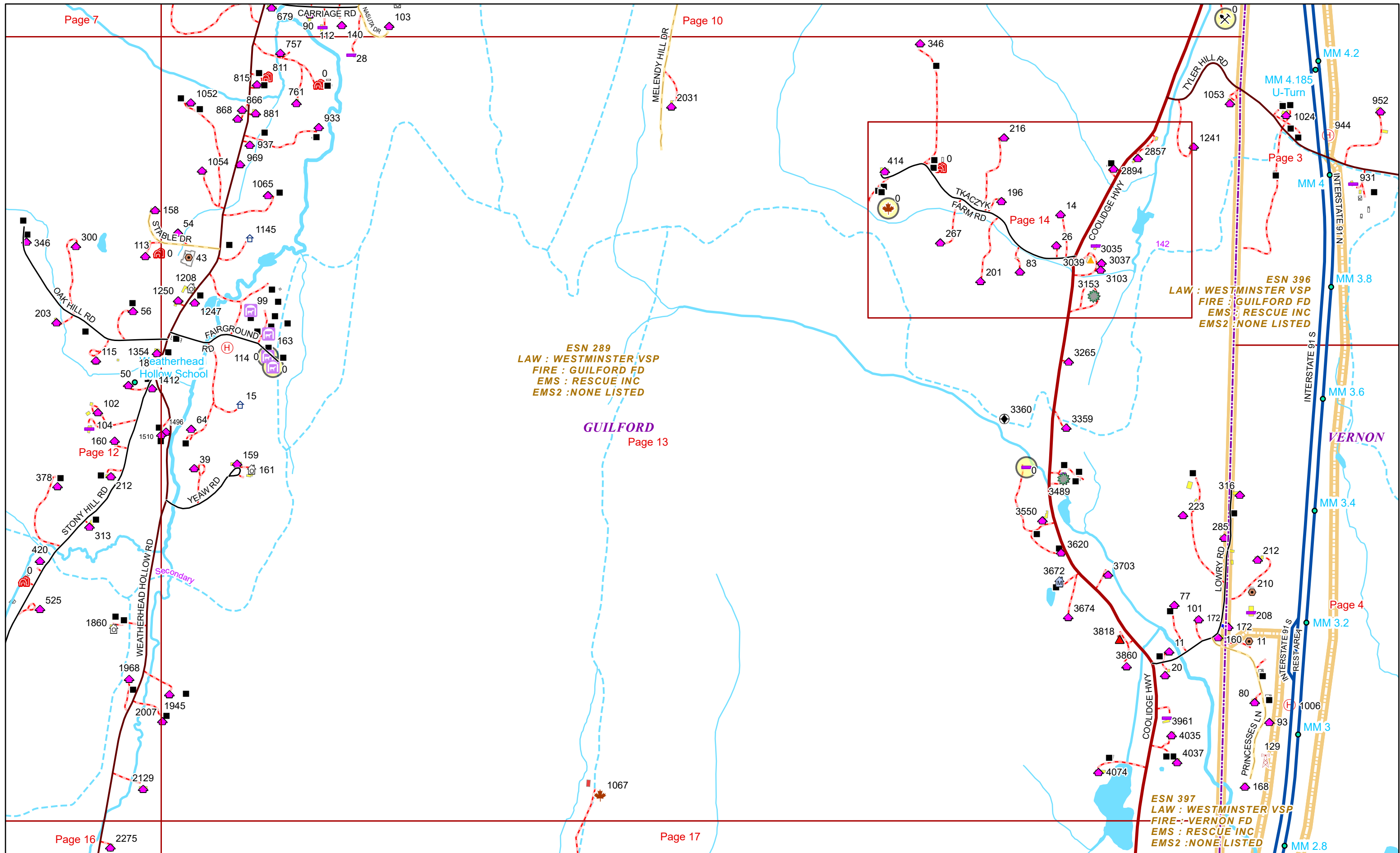
GUILFORD



1 inch equals 833 feet

1/27/2025

**GUILFORD**



**ESN 289**  
 LAW : WESTMINSTER VSP  
 FIRE : GUILFORD FD  
 EMS : RESCUE INC  
 EMS2 : NONE LISTED

**ESN 396**  
 LAW : WESTMINSTER VSP  
 FIRE : GUILFORD FD  
 EMS : RESCUE INC  
 EMS2 : NONE LISTED

**ESN 397**  
 LAW : WESTMINSTER VSP  
 FIRE : VERNON FD  
 EMS : RESCUE INC  
 EMS2 : NONE LISTED

**GUILFORD**  
 Page 13

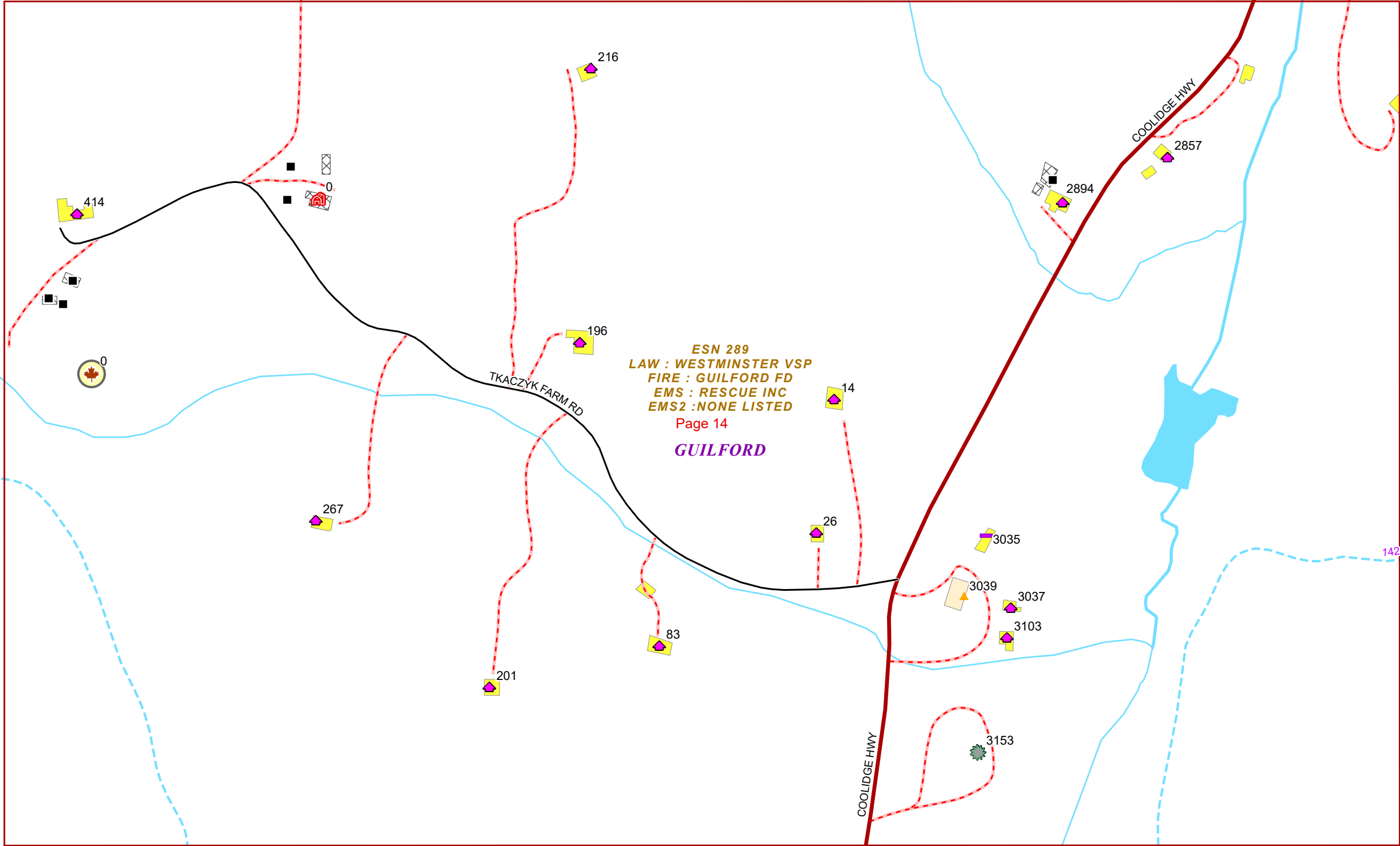
**VERNON**



0 0.15 0.3 0.6 Miles 1 inch equals 833 feet

1/27/2025

**GUILFORD**


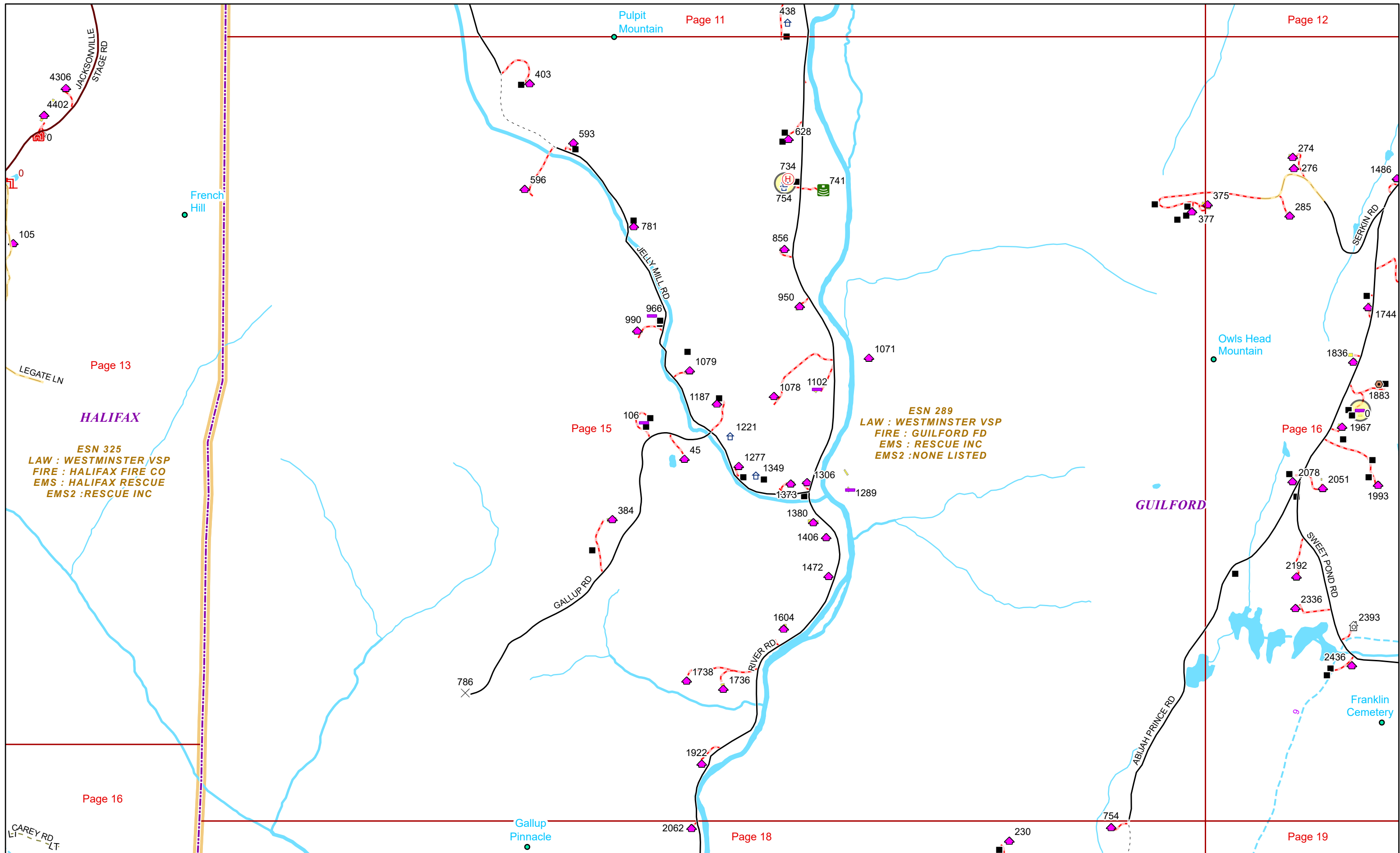


0 0.04 0.09 0.17 Miles

1 inch equals 250 feet

1/27/2025

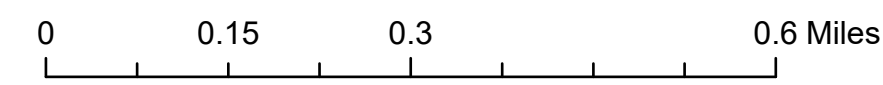
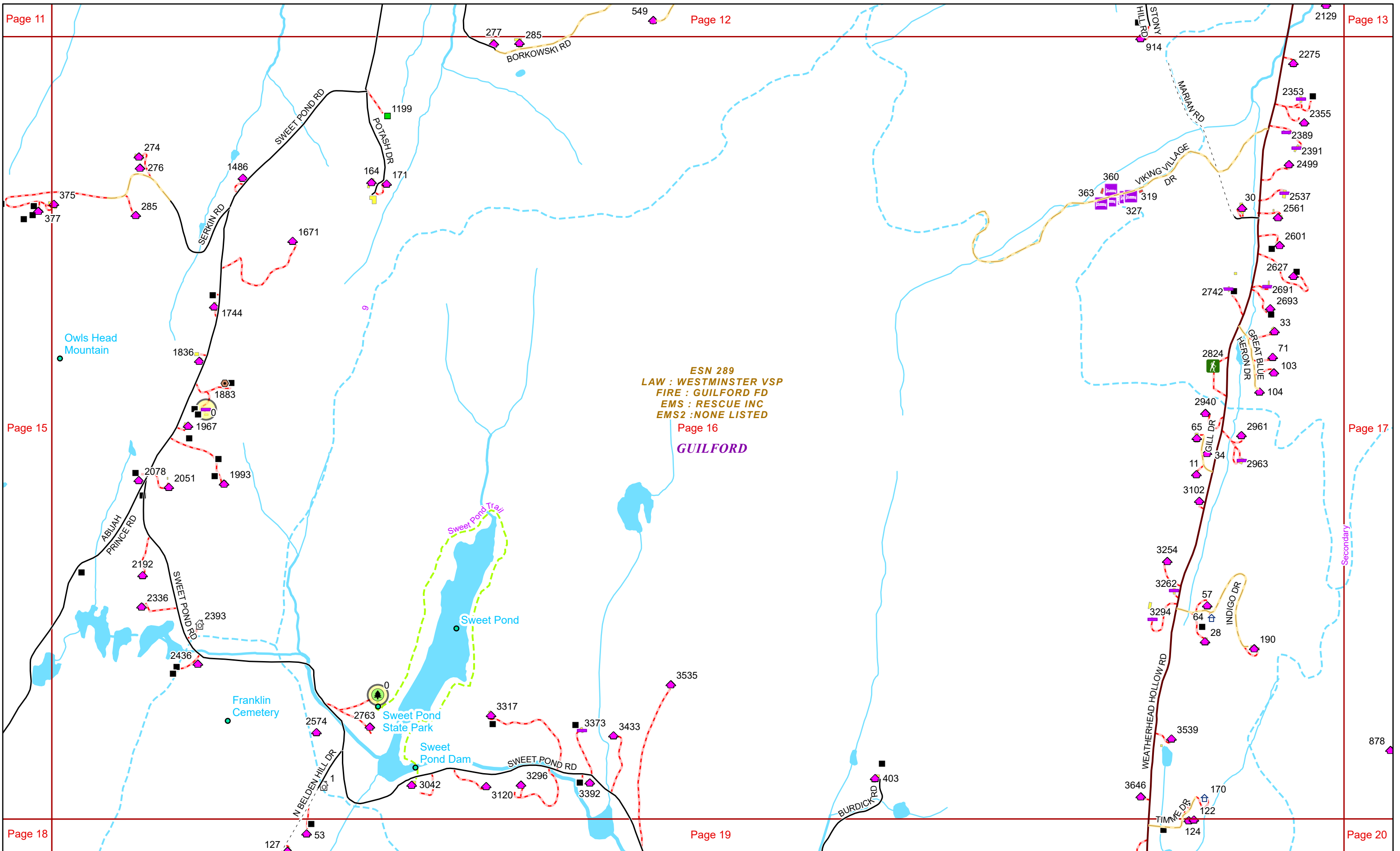
**GUILFORD**



1/27/2025

**GUILFORD**

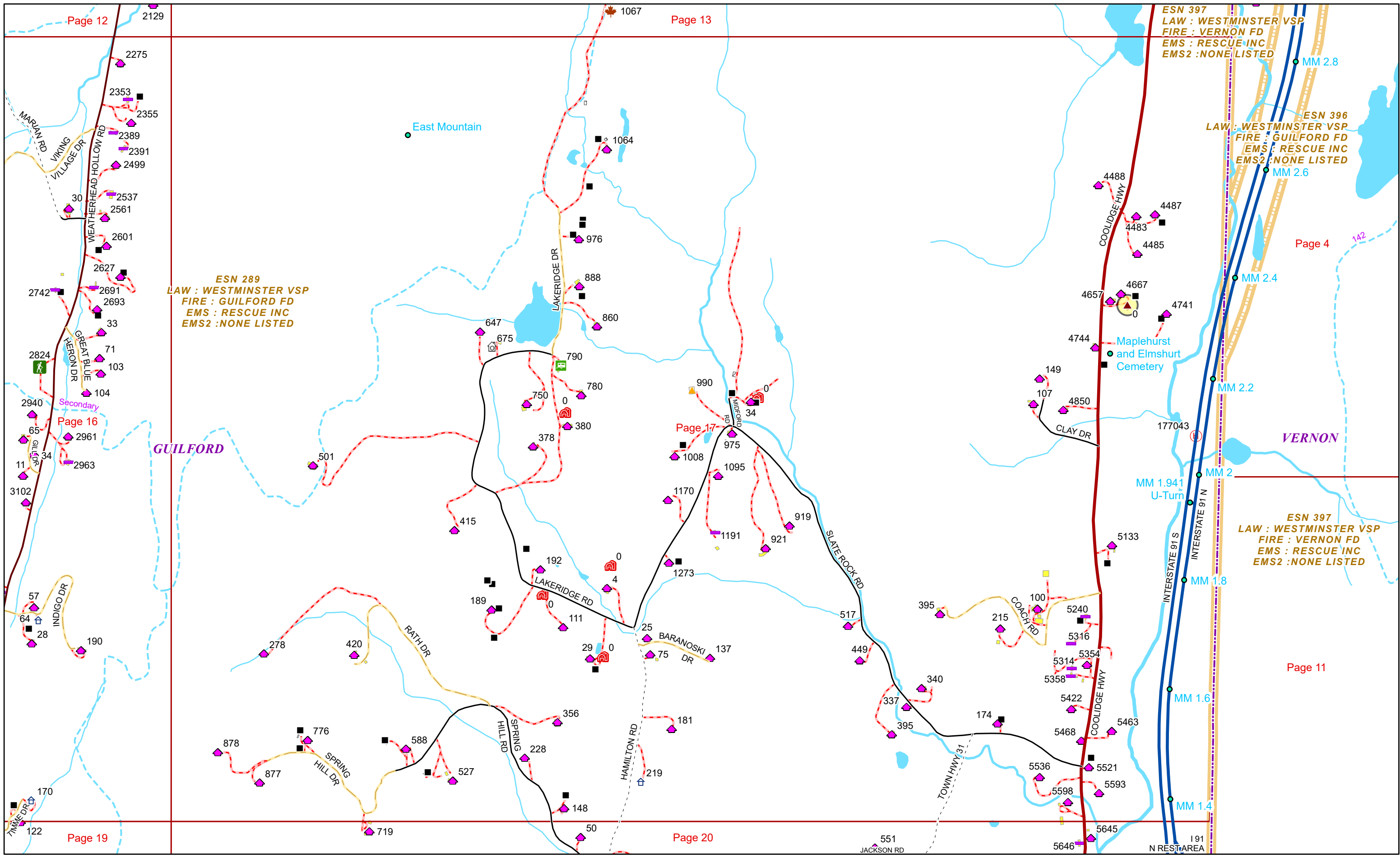
**Page: 15**



1 inch equals 833 feet

1/27/2025


**GUILFORD**



**ESN 289**  
 LAW : WESTMINSTER VSP  
 FIRE : GUILFORD FD  
 EMS : RESCUE INC  
 EMS2 : NONE LISTED

**ESN 396**  
 LAW : WESTMINSTER VSP  
 FIRE : GUILFORD FD  
 EMS : RESCUE INC  
 EMS2 : NONE LISTED

**ESN 397**  
 LAW : WESTMINSTER VSP  
 FIRE : VERNON FD  
 EMS : RESCUE INC  
 EMS2 : NONE LISTED



1/27/2025

**GUILFORD**

**Page: 17**

ESN-289  
LAW : WESTMINSTER VSP  
FIRE : GUILFORD FD  
EMS : RESCUE INC  
EMS2 : NONE LISTED

Gallup Pinnacle

2062

239 230  
237 228  
193 111  
886 16  
960

ABUAH PRINCE RD

Amidon Pinnacle

2318

2458

RIVER RD

280

196

120

60

38

RANDAL DR

199

2688

Stark Cemetery

Roaring Brook

2812

Olden Ledges

GUILFORD

Page 18

RIVER RD

2400

PACKER CORNERS RD

2124

2450

158

KOPKIND RD

Billings Cemetery

2017

41

148

AMIDON RD

CORNER RD

2

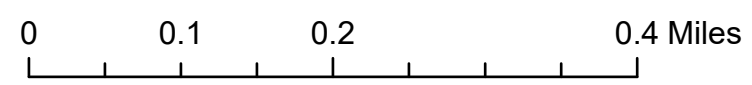
ESN 805  
LAW : OUT-STATE AGENCY  
FIRE : OUT-STATE AGENCY  
EMS : OUT-STATE AGENCY  
EMS2 : NONE LISTED

FRANKLIN COUNTY, MA

Secondary

TOWN HWY 44

TOWN HWY 42



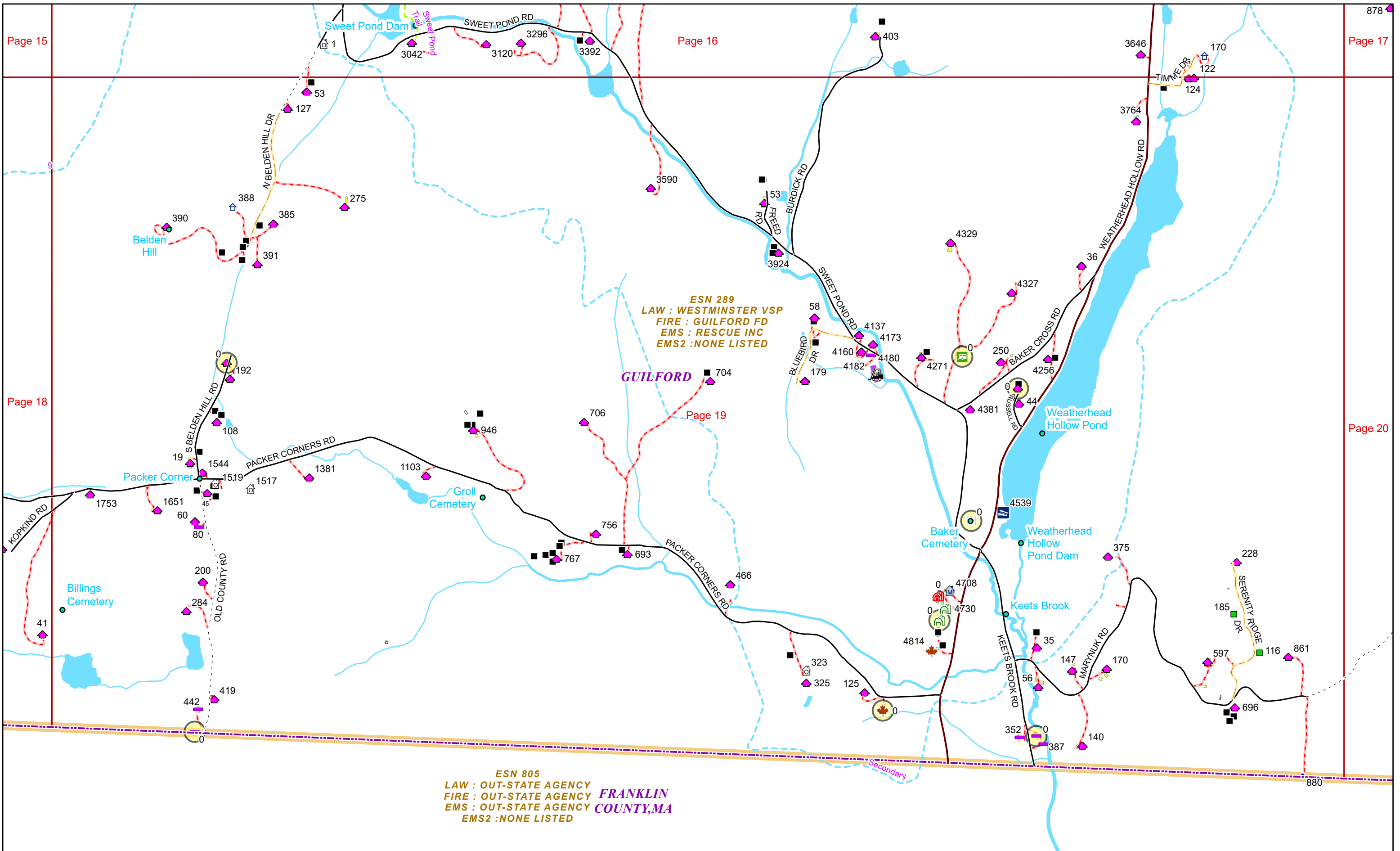
1 inch equals 667 feet

1/27/2025

**GUILFORD**

**Page: 18**

HALIFAX  
Page 16



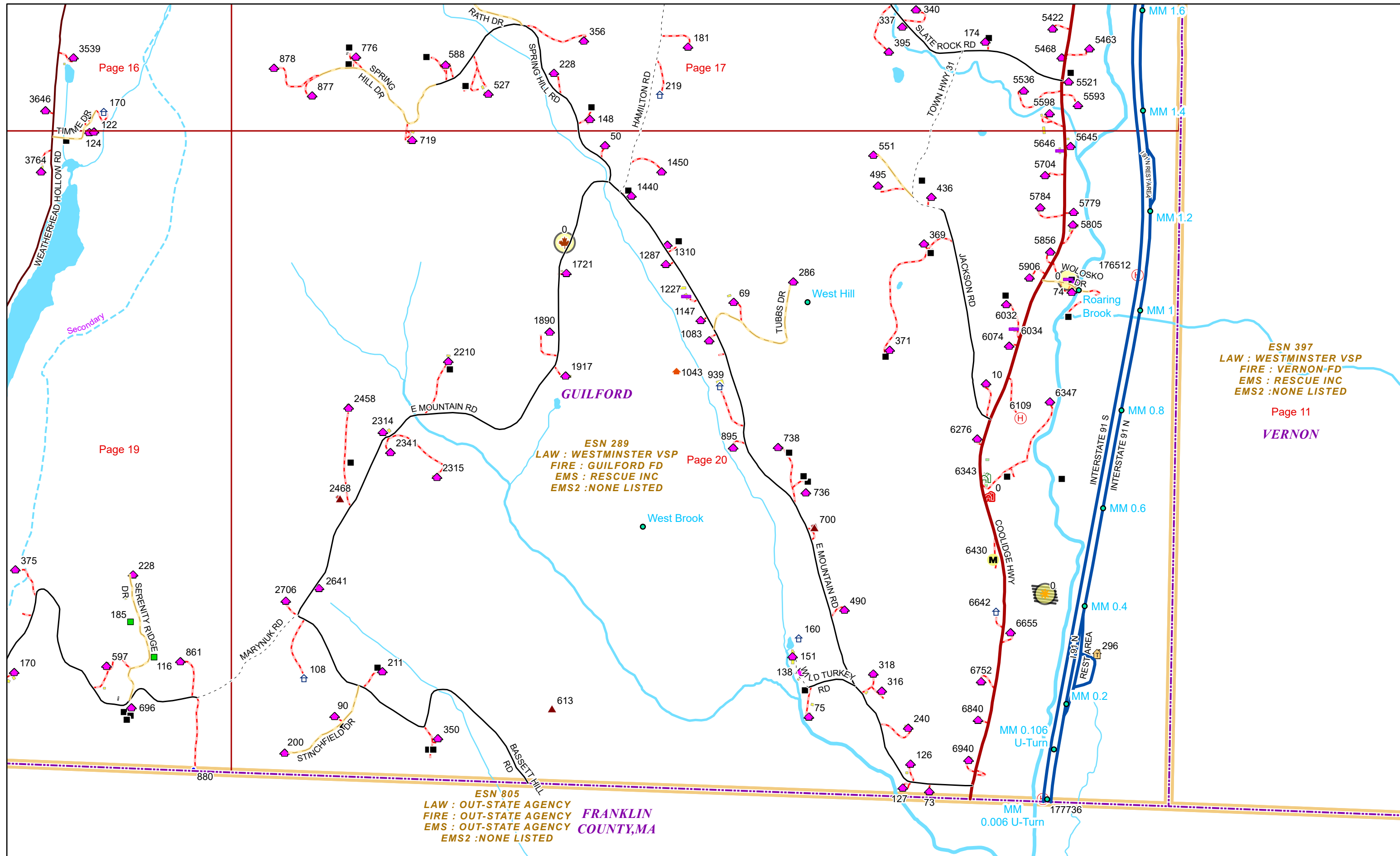
0 0.15 0.3 0.6 Miles 1 inch equals 833 feet

1/27/2025

**GUILFORD**

**Page: 19**





Page 16

Page 17

Page 19

Page 20

**ESN 289**  
 LAW : WESTMINSTER VSP  
 FIRE : GUILFORD FD  
 EMS : RESCUE INC  
 EMS2 : NONE LISTED

**ESN 397**  
 LAW : WESTMINSTER VSP  
 FIRE : VERNON-FD  
 EMS : RESCUE INC  
 EMS2 : NONE LISTED

**ESN 805**  
 LAW : OUT-STATE AGENCY  
 FIRE : OUT-STATE AGENCY  
 EMS : OUT-STATE AGENCY  
 EMS2 : NONE LISTED

**FRANKLIN COUNTY, MA**

Page 11  
**VERNON**



0 0.15 0.3 0.6 Miles

1 inch equals 917 feet

1/27/2025

**GUILFORD**

**Page: 20**