

HALIFAX


E911 Mapbook with GIS Data
 Use constraints: The 911 related data layers (Esites, Landmarks, Roads, Driveways, Footprints, Atlas Sheets, ESZ, etc.) were developed and designed for 911 purposes only. The user should understand that the nature of the 911 data layers means they are never complete. Each municipal government is responsible for maintenance of the 911 database. Other data (non-911 related) used in the Vermont 911 Mapbook is acquired from the Vermont Center for Geographic Information (VCGI) (vcgi.vermont.gov) and other Vermont organizations.

Disclaimer:
 This Vermont 911 Mapbook and Public GIS data is for general reference only. Data layers that appear on the map may or may not be accurate, current, or otherwise reliable. The Enhanced 911 Board and the State of Vermont make no representations of any kind, including but not limited to the warranties of merchantability or fitness for a particular use, nor are any such warranties to be implied with respect to the GIS data and Mapbook.

For questions/updates, contact:
 Vermont Enhanced 911 Board
 6 Baldwin St – 2nd Floor
 Montpelier VT 05633-7960

Phone: 802-828-4911
 Email: e911.info@vermont.gov
 Web site: e911.vermont.gov



























1/24/2025



























































Legend





























ESITES




























SITETYPE

-  **COMMERCIAL
-  **CULTURAL
-  **EDUCATIONAL
-  **GOVERNMENT
-  **INDUSTRIAL
-  **OTHER COMMERCIAL
-  **PUBLIC GATHERING
-  **UTILITY
-  ABANDONED
-  ACCESS POINT
-  ACCESSORY BARN
-  ACCESSORY BUILDING
-  AIR SUPPORT / MAINTENANCE FACILITY
-  AIR TRAFFIC CONTROL CENTER / COMMAND CENTER
-  AIRPORT TERMINAL
-  AMBULANCE SERVICE
-  AUDITORIUM / CONCERT HALL / THEATER / OPERA HOUSE
-  BANK
-  BOAT RAMP / DOCK
-  BORDER CROSSING
-  BORDER PATROL
-  BREWERY
-  BUS STATION / DISPATCH FACILITY
-  CAMP
-  CAMPGROUND
-  CEMETERY

-  CITY / TOWN HALL
-  COAST GUARD
-  COLLEGE / UNIVERSITY
-  COMMERCIAL CONSTRUCTION SERVICE
-  COMMERCIAL FARM
-  COMMERCIAL GARAGE
-  COMMERCIAL W/RESIDENCE
-  COMMUNICATION BOX
-  COMMUNICATION TOWER
-  COMMUNITY / RECREATION FACILITY
-  CONDOMINIUM
-  COURT HOUSE
-  CUSTOMS SERVICE
-  DAY CARE FACILITY
-  DEVELOPMENT SITE
-  EBS TOWER
-  EMERGENCY PHONE / CALLBOX
-  FAIR / EXHIBITION/ RODEO GROUNDS
-  FERRY TERMINAL / DISPATCH FACILITY
-  FIRE STATION
-  FISH FARM / HATCHERY
-  FITNESS FACILITY
-  FOOD DISTRIBUTION CENTER
-  GAS STATION
-  GATED W/BUILDING
-  GATED W/O BUILDING
-  GOLF COURSE
-  GRAVEL PIT / QUARRY / MINE




















-  GREENHOUSE / NURSERY
-  GROCERY STORE
-  HARBOR / MARINA
-  HAZARDOUS MATERIALS FACILITY
-  HAZARDOUS STORAGE FACILITY
-  HEALTH CLINIC
-  HELIPAD / HELIPORT / HELISPOT
-  HISTORIC SITE / POINT OF INTEREST
-  HOSPITAL / MEDICAL CENTER
-  HOUSE OF WORSHIP
-  HYDROELECTRIC FACILITY
-  ICE ARENA
-  INSTITUTIONAL RESIDENCE / DORM / BARRACKS
-  LANDFILL
-  LAW ENFORCEMENT
-  LIBRARY
-  LODGING B&B / HOTEL / MOTEL / INN
-  LOOKOUT TOWER
-  LUMBER MILL / SAW MILL
-  MANUFACTURING FACILITY
-  MOBILE HOME
-  MORGUE
-  MULTI-FAMILY DWELLING
-  MUSEUM
-  NATIONAL GUARD /
-  NUCLEAR FACILITY
-  NURSING HOME / LONG TERM CARE
-  OFFICE BUILDING

-  OIL / GAS FACILITY
-  OTHER
-  OTHER RESIDENTIAL
-  OUTPATIENT CLINIC
-  PARK AND RIDE / COMMUTER
-  PHARMACY
-  PICNIC AREA
-  POST OFFICE
-  PRISON / CORRECTIONAL FACILITY
-  PRIVATE AND EXPRESS SHIPPING FACILITY
-  PSAP
-  PUBLIC BEACH
-  PUBLIC TELEPHONE
-  PUBLIC WATER SUPPLY INTAKE
-  PUBLIC WATER SUPPLY WELL
-  PUMP STATION
-  RACE TRACK / DRAGSTRIP
-  RAILROAD STATION
-  RESIDENTIAL FARM
-  REST STOP / ROADSIDE PARK
-  RESTAURANT
-  RETAIL FACILITY
-  RV HOOKUP
-  SCHOOL K / 12
-  SEASONAL HOME
-  SHOOTING RANGE
-  SINGLE FAMILY DWELLING
-  SKI AREA / ALPINE






-  SOLAR FACILITY
-  SPORTS ARENA /
-  STATE CAPITOL
-  STATE GARAGE
-  STATE GOVERNMENT FACILITY
-  STATE PARK
-  STORAGE UNITS
-  SUBSTATION
-  SUGARHOUSE
-  TEMPORARY STRUCTURE
-  TOWN GARAGE
-  TOWN OFFICE
-  TRAILHEAD
-  TRANSFER STATION
-  UNKNOWN
-  US FOREST FACILITY
-  US GOVERNMENT FACILITY
-  UTILITY POLE W/PHONE
-  VETERINARY HOSPITAL / CLINIC
-  VISITOR / INFORMATION CENTER
-  WAREHOUSE
-  WASTE / BIOMASS FACILITY
-  WASTEWATER TREATMENT PLANT
-  WATER TANK
-  WATER TOWER
-  WIND FACILITY / WIND TOWER
-  YOUTH CAMP

Legend

Roads

-  Interstate Highway
-  US Highway
-  State Highway
-  Town Highway Class 1
-  Town Highway Class 2
-  Town Highway Class 3
-  Town Highway Class 4
-  Private
-  Driveway
-  Discontinued Road
-  Legal Trail
-  Ferry
-  Military - no public access
-  National Forest Highway
-  State Forest Highway
-  Proposed
-  Rivers
-  Driveways
- 

Hydrants

-  Drafting Site
-  Dry Hydrant
-  Municipal Hydrant
-  Pressurized Hydrant
-  Private Hydrant

Townline





Emergency Service Zones



FootPrints

-  Airport
-  Solar Field
-  Alpine Trail Easiest
-  Alpine Trail Intermediate
-  Alpine Trail Advanced
-  Alpine Trail Expert
-  Alpine Glade Marked
-  Alpine Glade Not Marked
-  Building
-  Farm
-  Golf Course
-  Quarry
-  Park
-  Shopping Center
-  Stadium/Arena
-  Other

Addressing Error

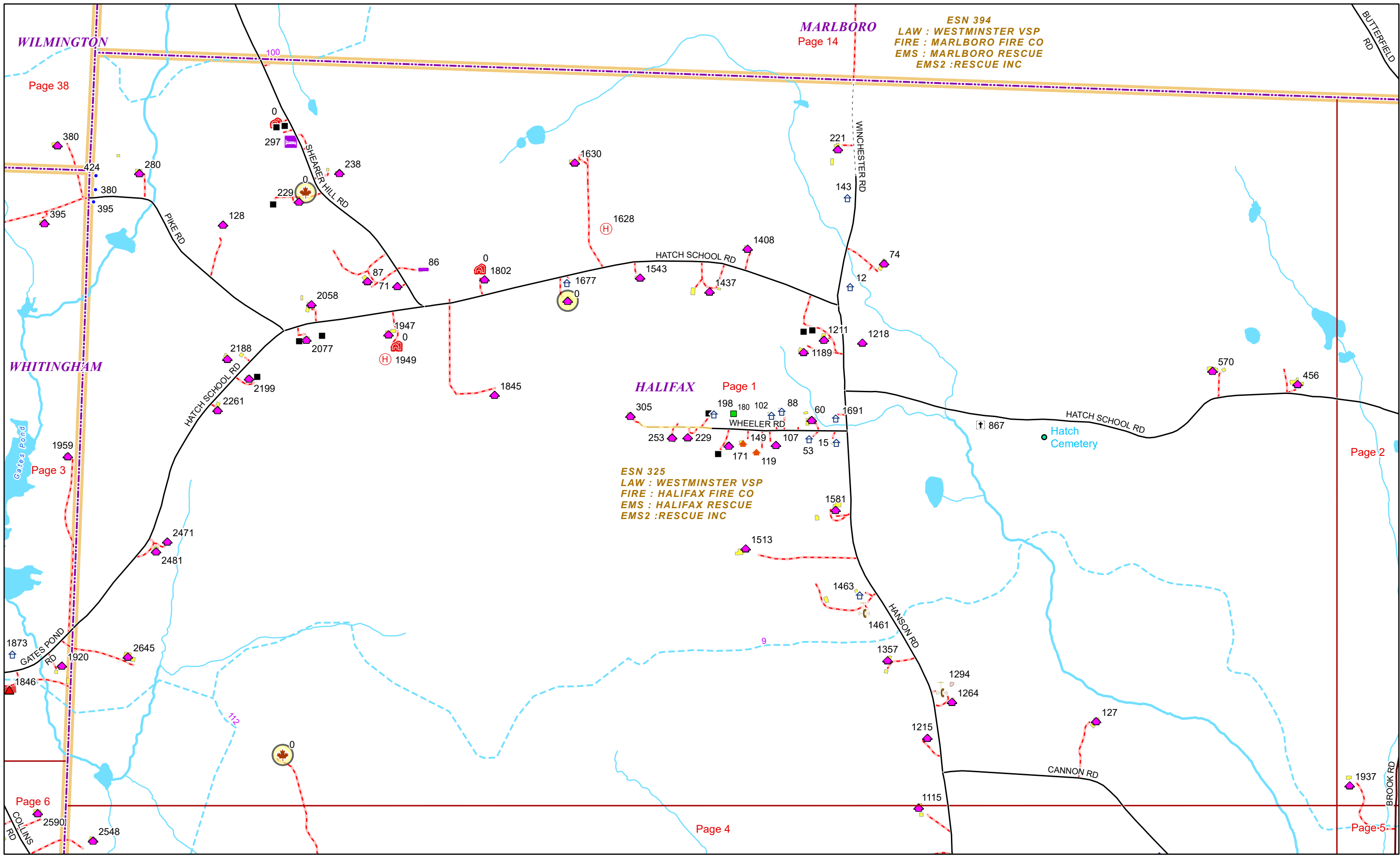
-  Orange - Duplicated Addressed Building
-  Yellow - Unnumbered Building

HALIFAX Road Name Index

ROAD NAME	PAGE(S)
ALDRICH RD	11,15
AMIDON RD	13,16
BALLOU MOUNTAIN RD	2,5
BARNETT LN	8
BELL RD	13,16
BELLOWS RD	7
BRANCH RD	7,8,9,12
BROOK RD	2,4,5,8
BUCKLIN HILL RD	3,6
BUTTERFIELD RD	2
CANNON RD	1,4
CAREY RD	16
CHASE HILL RD	3,6
CLARK RD	6
CODY LN	9
COLLINS RD	4,6,8
DEER PARK RD	6,9,10
ELLINGWOOD RD	6
EVANS RD	10
FOWLER LN	11
FOWLER RD	11,14
FRANKLYN HILL RD	16
GREEN RIVER RD	2,5,6
GREGORY LN	9
GRIFFIN LN	8
HALE RD	3
HALIFAX FALLS LN	11
HALL RD	4
HANSON RD	1,4
HATCH SCHOOL RD	1,2,3
HOSEA FISHER LN	3
HOUGHTON RD	6
HUBBARD HILL RD	7,9,11,12
JACKSONVILLE STAGE RD	8,9,10,11,12,13
JOSH RD	6,10
KAREN DAY RD	7,11
LAROCK LN	7
LARRABEE RD	7,11

ROAD NAME	PAGE(S)
LEGATE LN	13
LUCIER RD	3
MAPLE LEDGE LN	8
MCMILLAN RD	14,18
METCALF LN	6
METCALF RD	6
MOSS HOLLOW RD	2
OLD COUNTY RD	2,5,9,12
OLD GREEN RIVER RD	6
OLD LN	9
OLD ROOT RD	16
OLD STAGE RD	10,12,13
PENNEL HILL RD	12,14,15
PERRY RD	5,6
PETERSON LN	4
PHILLIPS HILL RD	14,15
PIKE RD	1,3
PLUMB LN	8,9
REED HILL RD	4,7,8
SANDERS RD	16
SHEARER HILL RD	1,14
SMITH RD	11
SODOM RD	2
SPRAGUE RD	7
STARK MOUNTAIN RD	16
STOWE MOUNTAIN RD	12,15
SUMNER FARM RD	7
SUTHERLAND LN	4
THOMAS HILL RD	3
THURBER RD	2,5
TOWN HWY 29	12
TOWN HWY 31	15
TUCKER RD	5,9
VAUGHN RD	12
VT ROUTE 112	7,11,12,15
W HALIFAX CEMETERY RD	8
WHEELER RD	1
WHITNEYVILLE CEMETERY RD	9

ROAD NAME	PAGE(S)
WHITNEYVILLE RD	5,9
WINCHESTER RD	1
WINN RD	7
WOODARD HILL RD	12
WORDEN CEMETERY RD	10



WILMINGTON

MARLBORO
Page 14

ESN 394
LAW : WESTMINSTER VSP
FIRE : MARLBORO FIRE CO
EMS : MARLBORO RESCUE
EMS2 : RESCUE INC

Page 38

WHITINGHAM

Page 3

Page 6

HALIFAX
Page 1

ESN 325
LAW : WESTMINSTER VSP
FIRE : HALIFAX FIRE CO
EMS : HALIFAX RESCUE
EMS2 : RESCUE INC

Page 2

Page 5



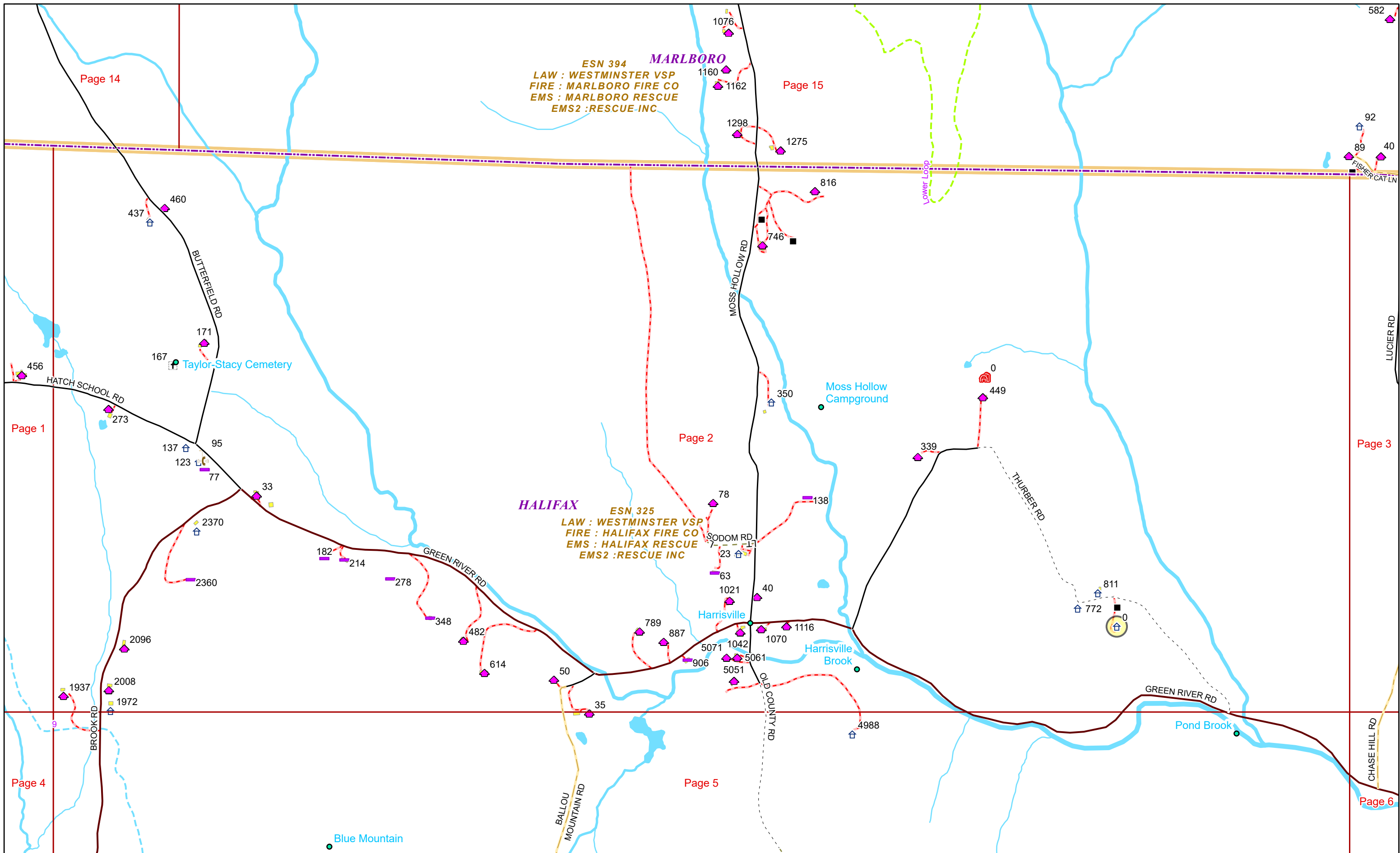
0 0.1 0.2 0.4 Miles

1 inch equals 667 feet

1/27/2025

HALIFAX

Page: 1

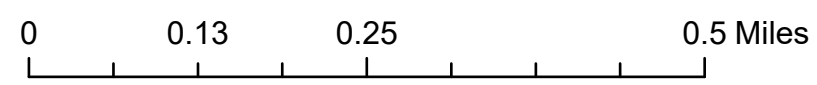
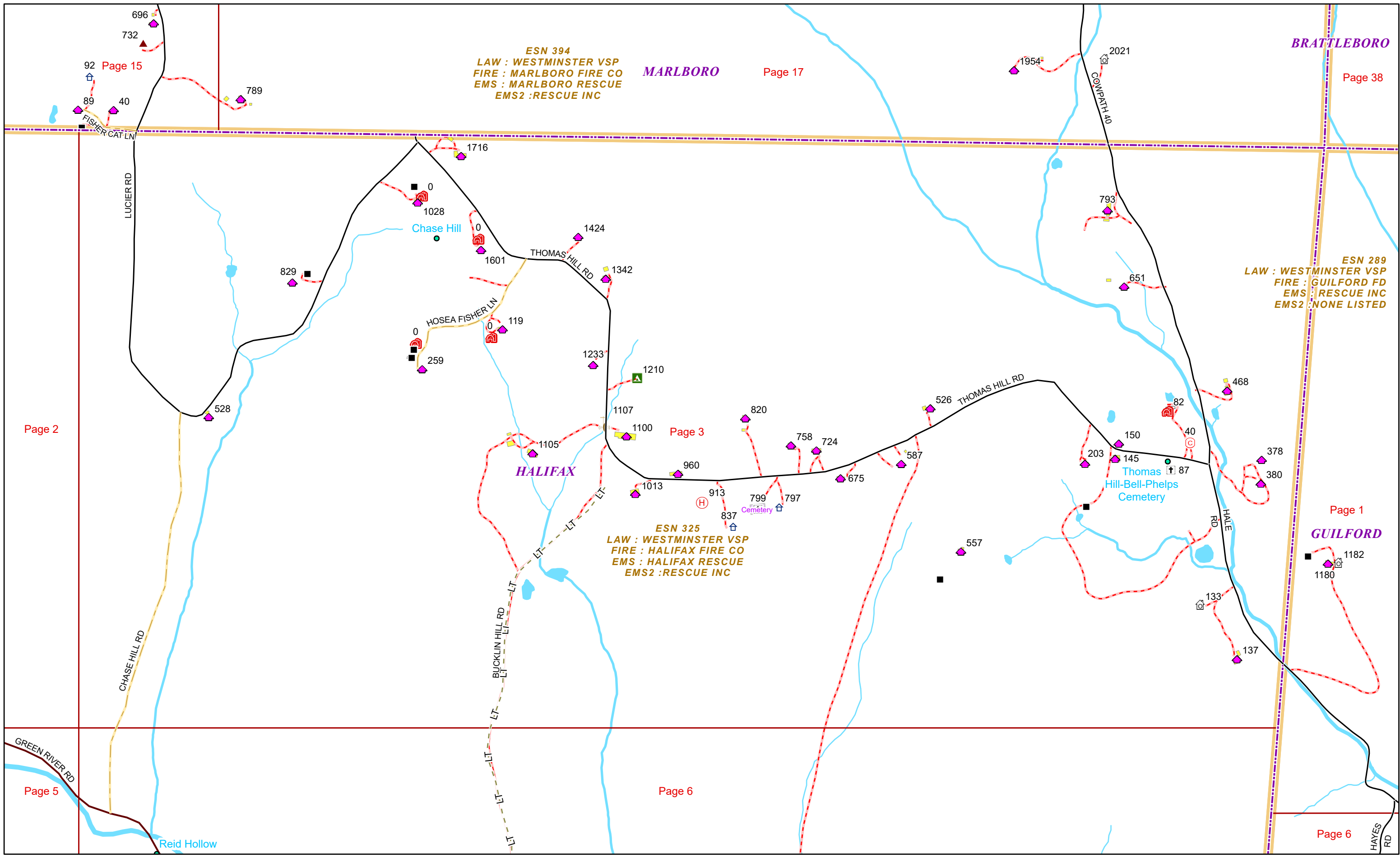


0 0.15 0.3 0.6 Miles 1 inch equals 833 feet

1/27/2025

HALIFAX

Page: 2


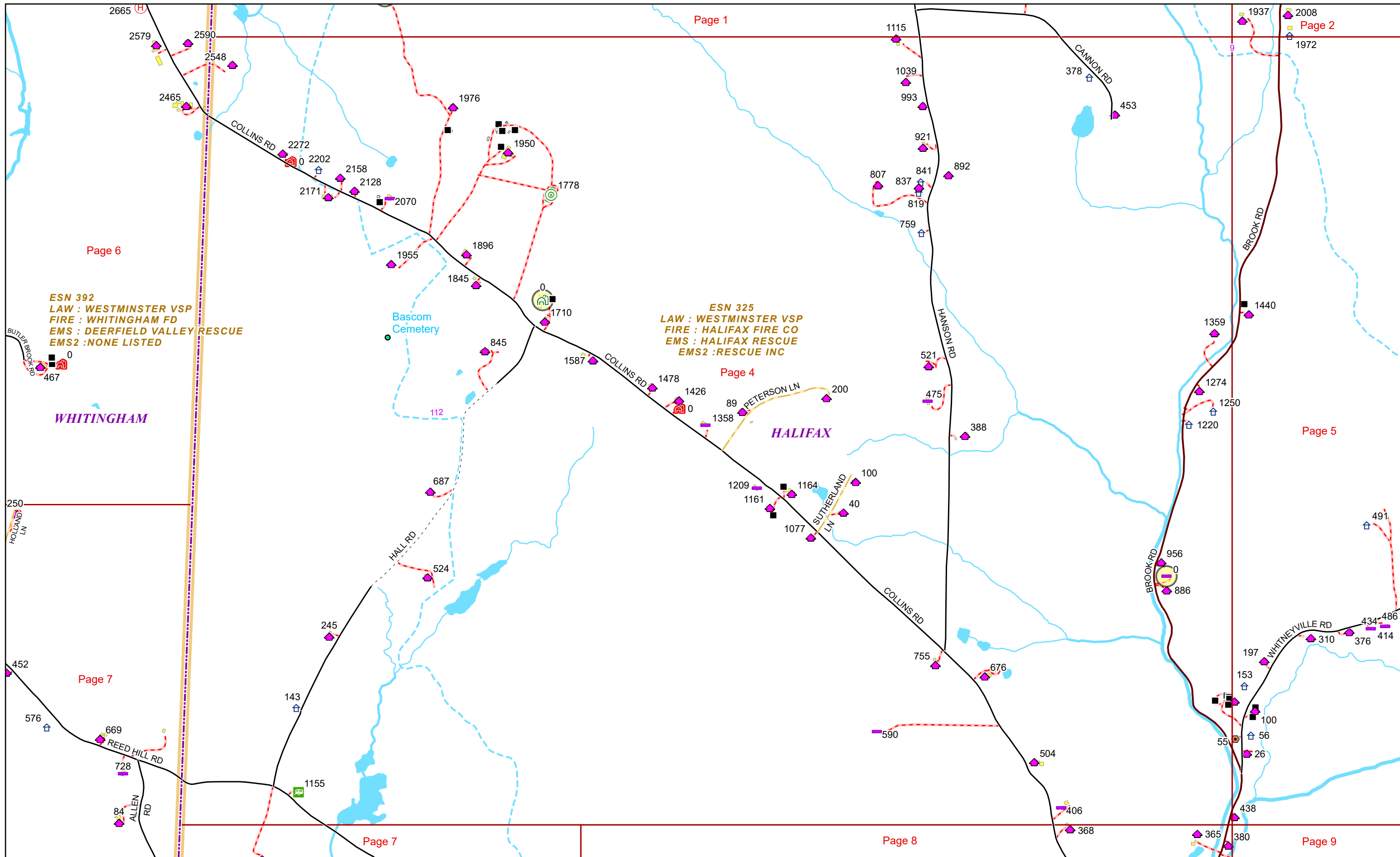


1 inch equals 750 feet

1/27/2025

HALIFAX


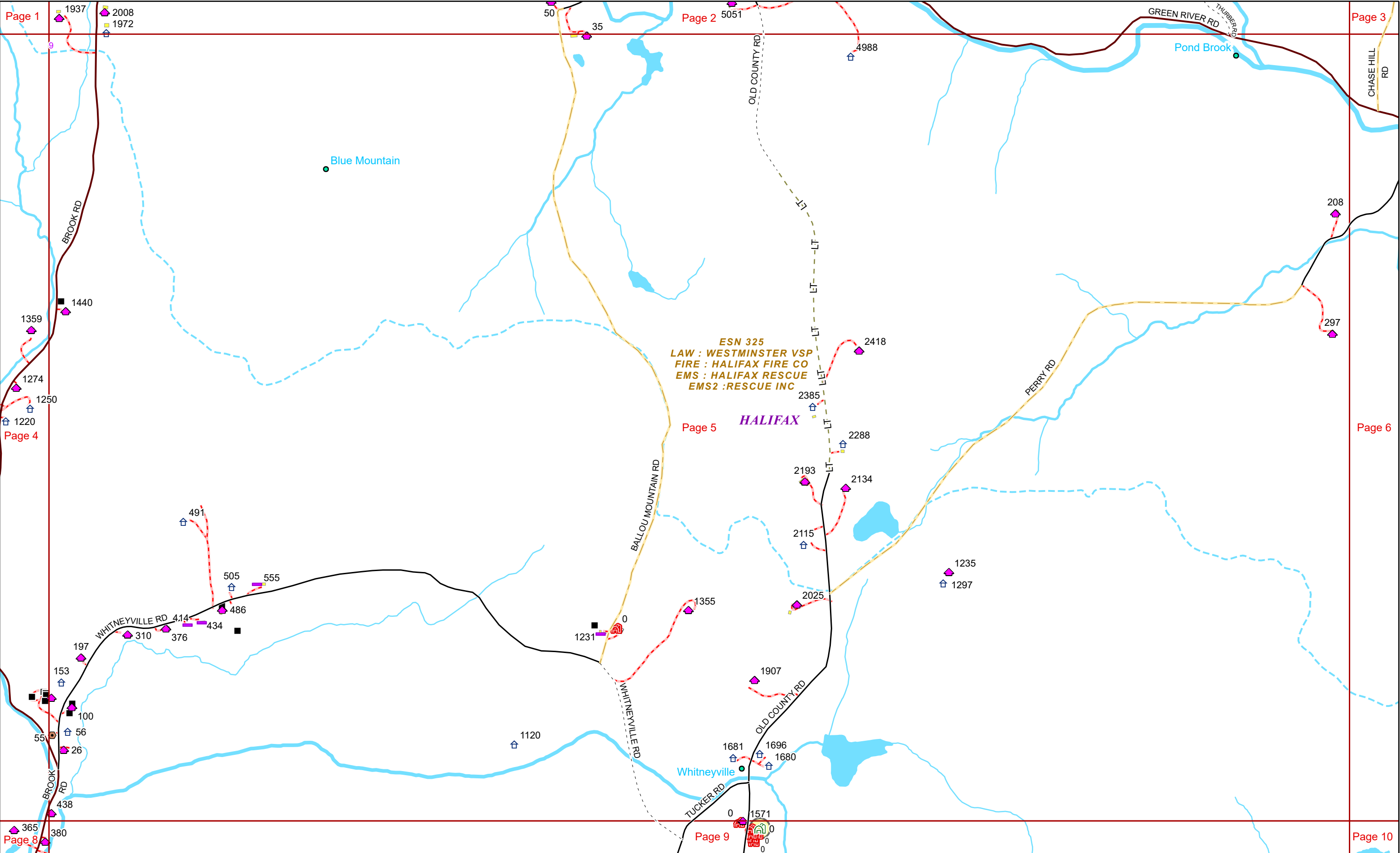
Page: 3



1/27/2025


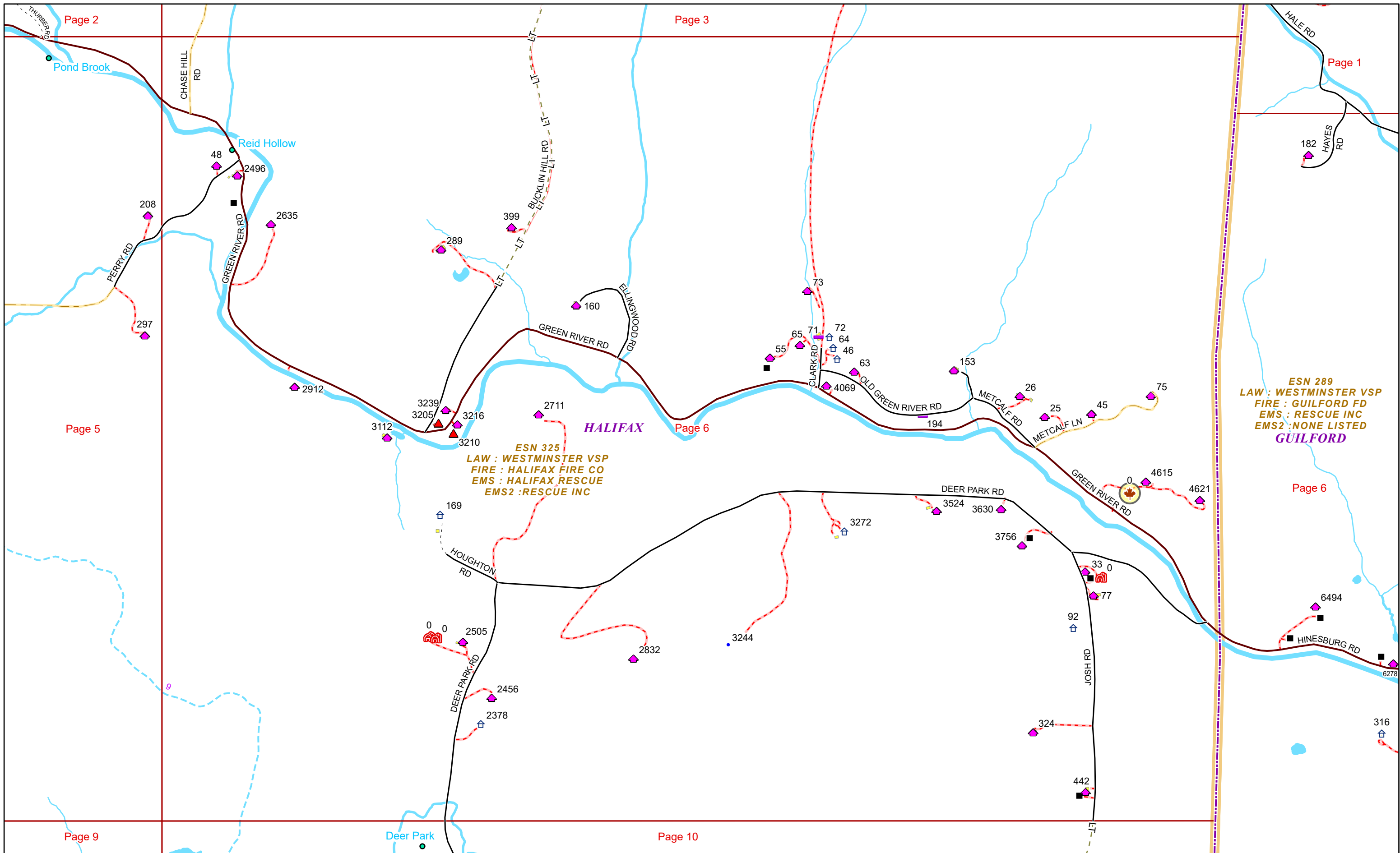
HALIFAX

Page: 4



1/27/2025

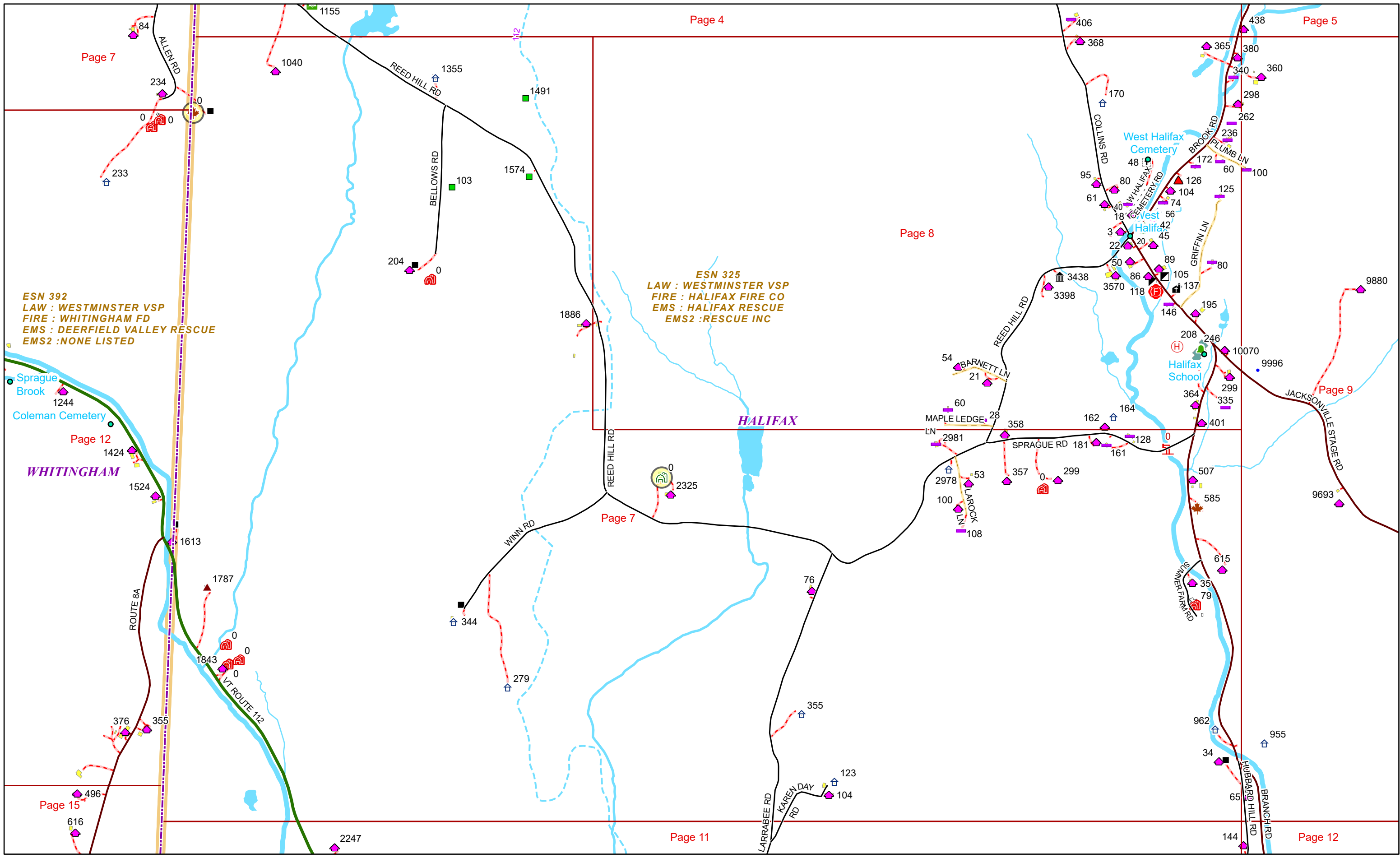
HALIFAX



1/27/2025

HALIFAX

Page: 6



ESN 392
 LAW : WESTMINSTER VSP
 FIRE : WHITINGHAM FD
 EMS : DEERFIELD VALLEY RESCUE
 EMS2 : NONE LISTED

ESN 325
 LAW : WESTMINSTER VSP
 FIRE : HALIFAX FIRE CO
 EMS : HALIFAX RESCUE
 EMS2 : RESCUE INC



0 0.15 0.3 0.6 Miles 1 inch equals 833 feet

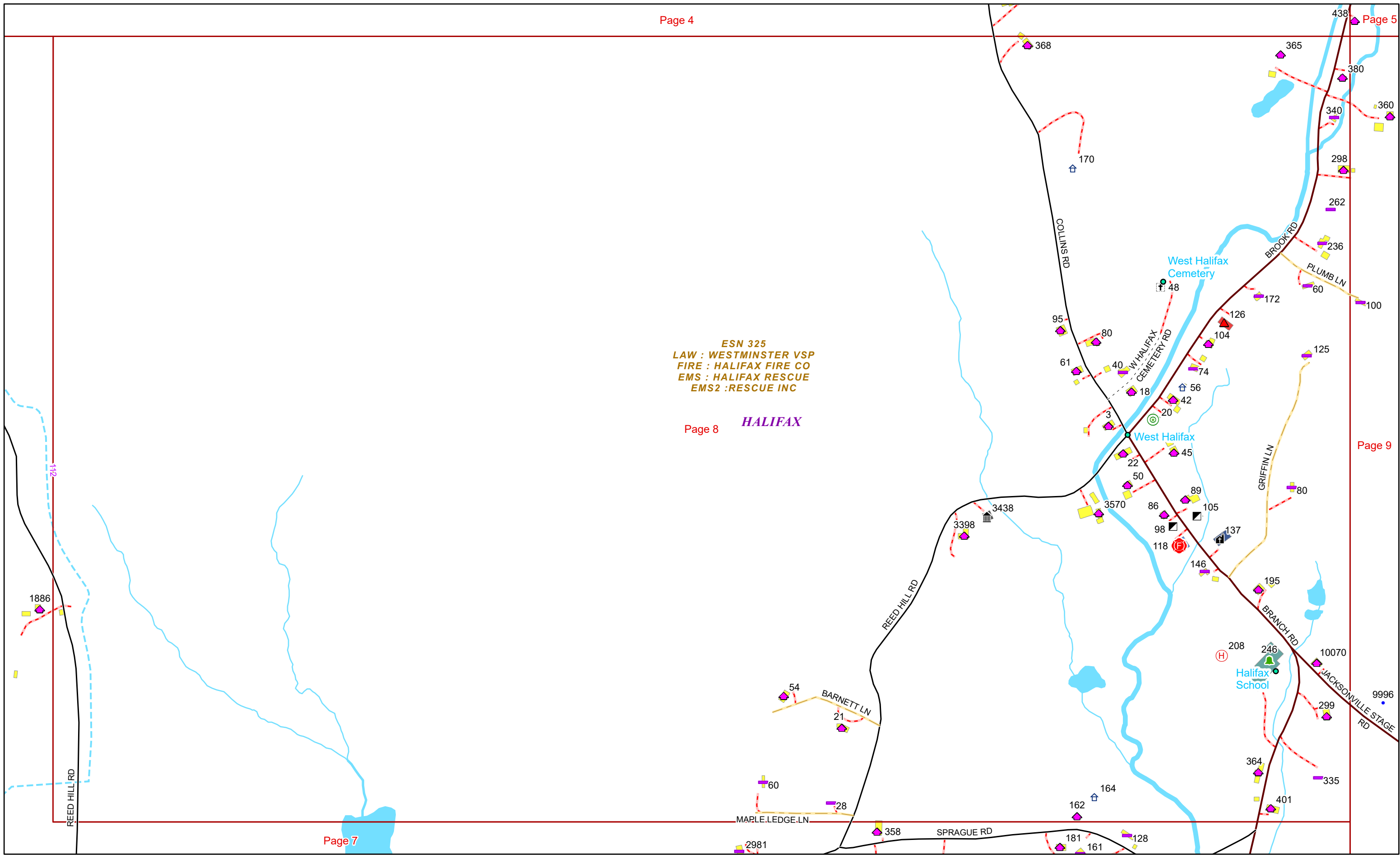
1/27/2025

HALIFAX

Page: 7

ESN 325
LAW : WESTMINSTER VSP
FIRE : HALIFAX FIRE CO
EMS : HALIFAX RESCUE
EMS2 : RESCUE INC

Page 8 **HALIFAX**

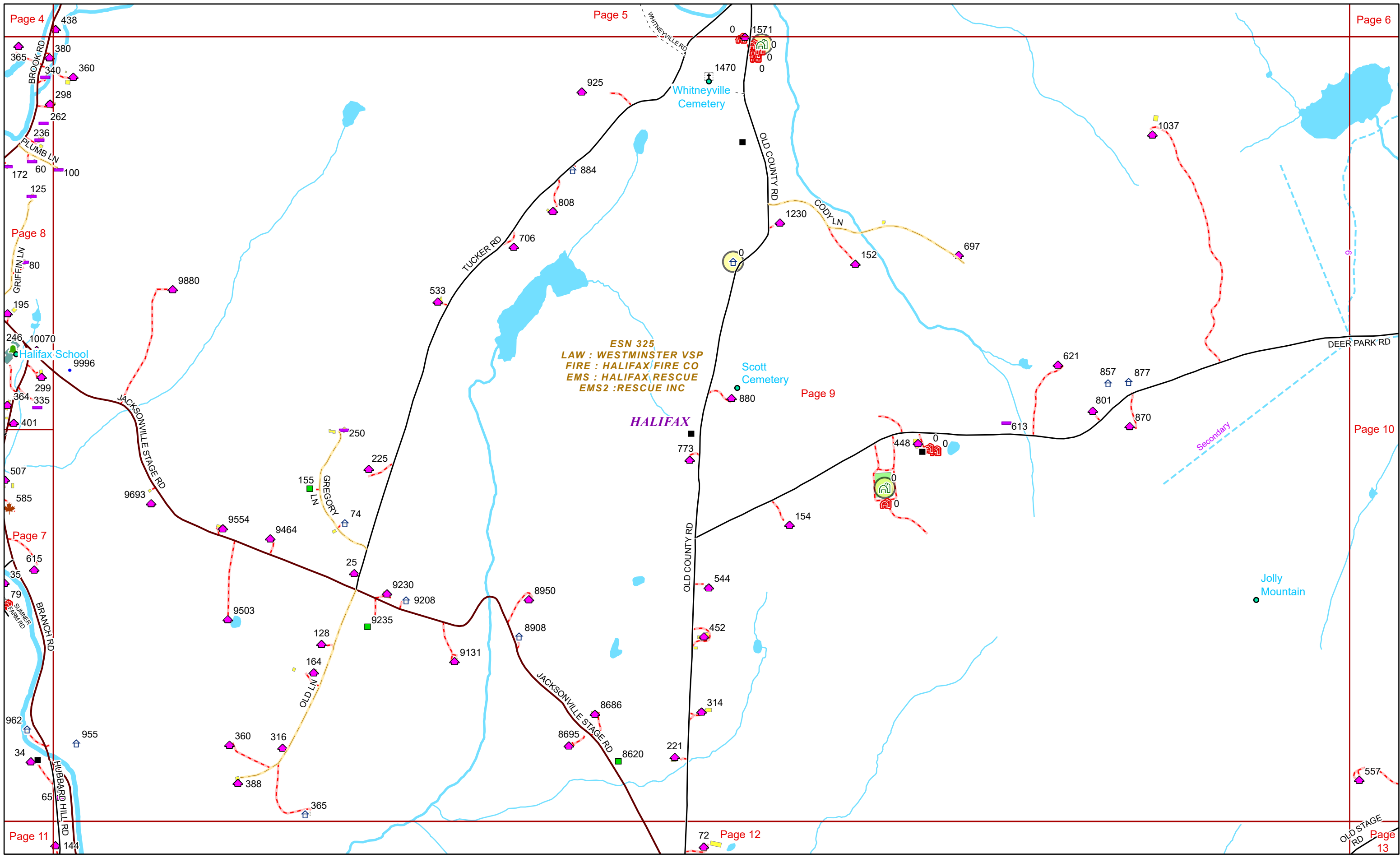


0 0.07 0.15 0.3 Miles 1 inch equals 417 feet


1/27/2025

HALIFAX

Page: 8



ESN 325
 LAW : WESTMINSTER VSP
 FIRE : HALIFAX FIRE CO
 EMS : HALIFAX RESCUE
 EMS2 : RESCUE INC

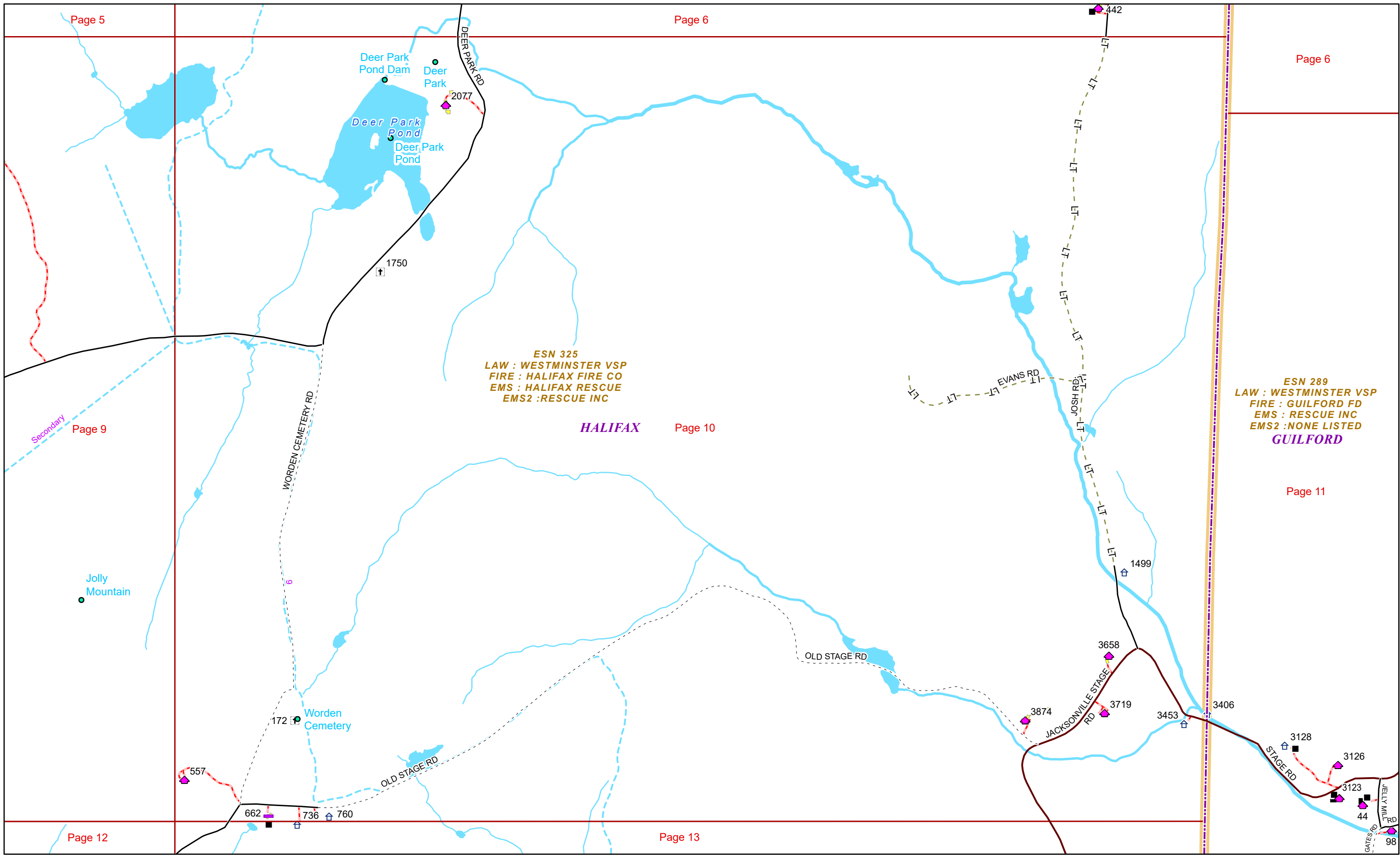


1/27/2025

HALIFAX

Page: 9

Page 13



Page 5


Page 6

Page 6

Page 9

Page 12

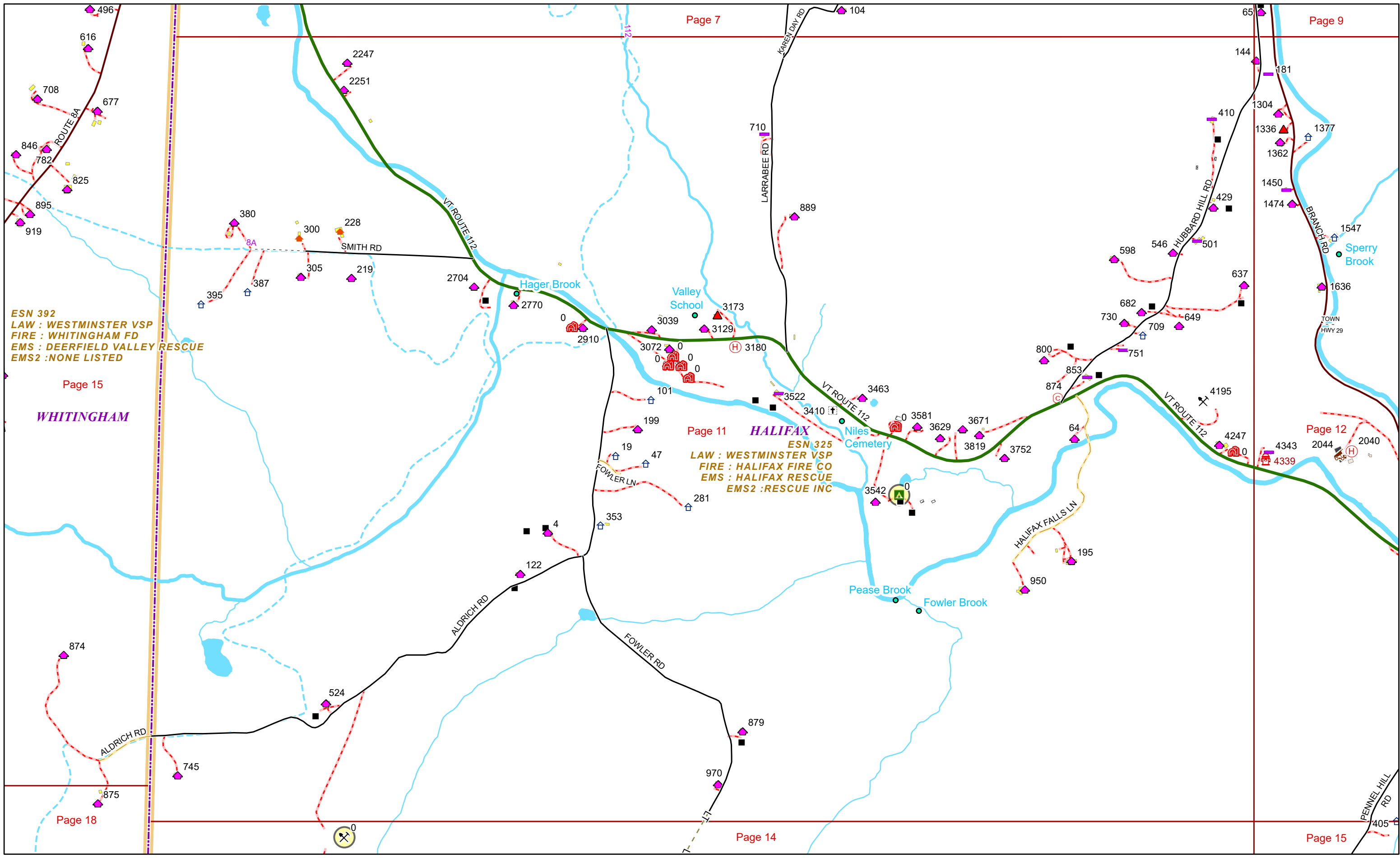
Page 13



1/27/2025


HALIFAX

Page: 10



ESN 392
LAW : WESTMINSTER VSP
FIRE : WHITINGHAM FD
EMS : DEERFIELD VALLEY RESCUE
EMS2 : NONE LISTED

ESN 325
LAW : WESTMINSTER VSP
FIRE : HALIFAX FIRE CO
EMS : HALIFAX RESCUE
EMS2 : RESCUE INC


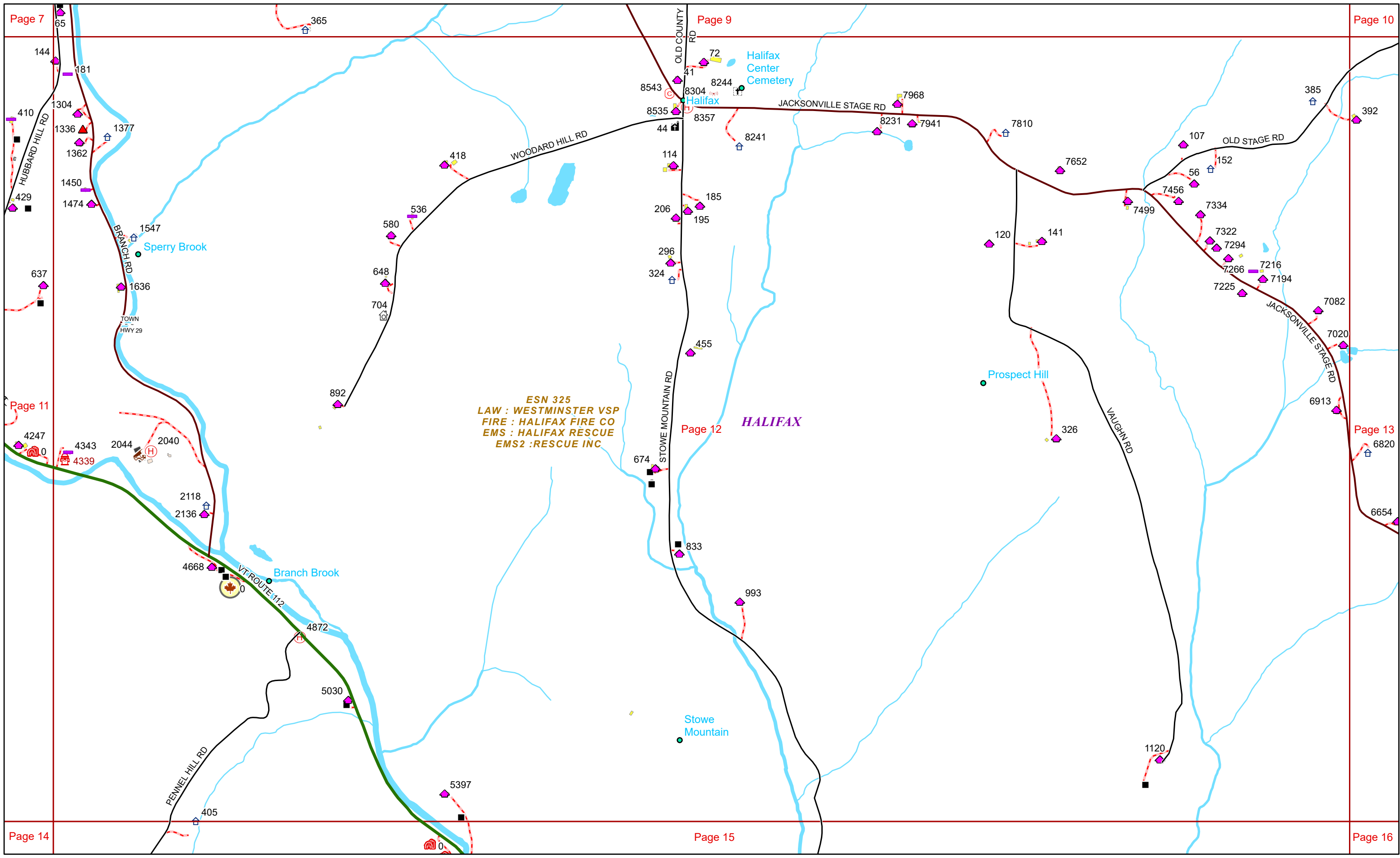


1 inch equals 833 feet

1/27/2025


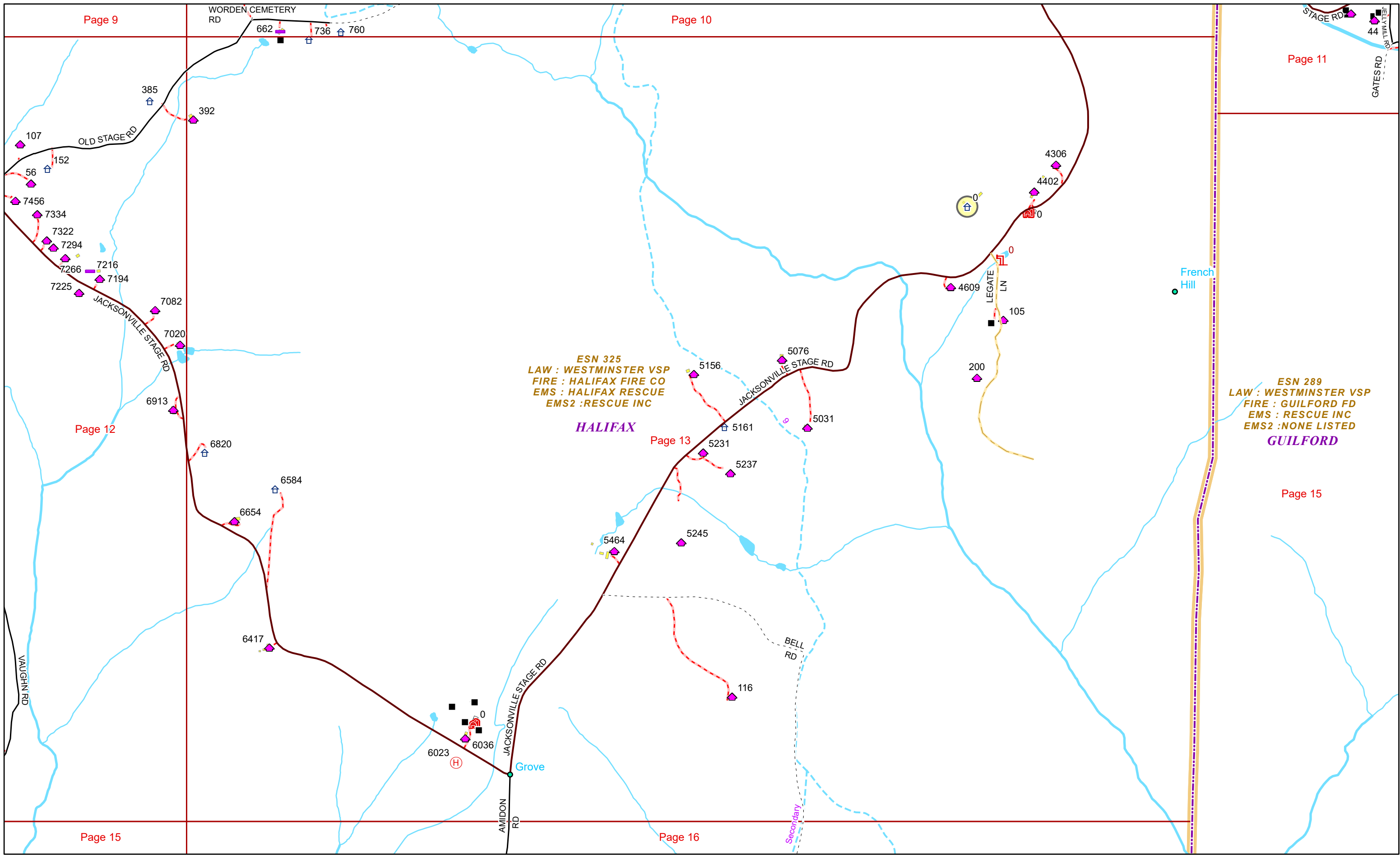
HALIFAX

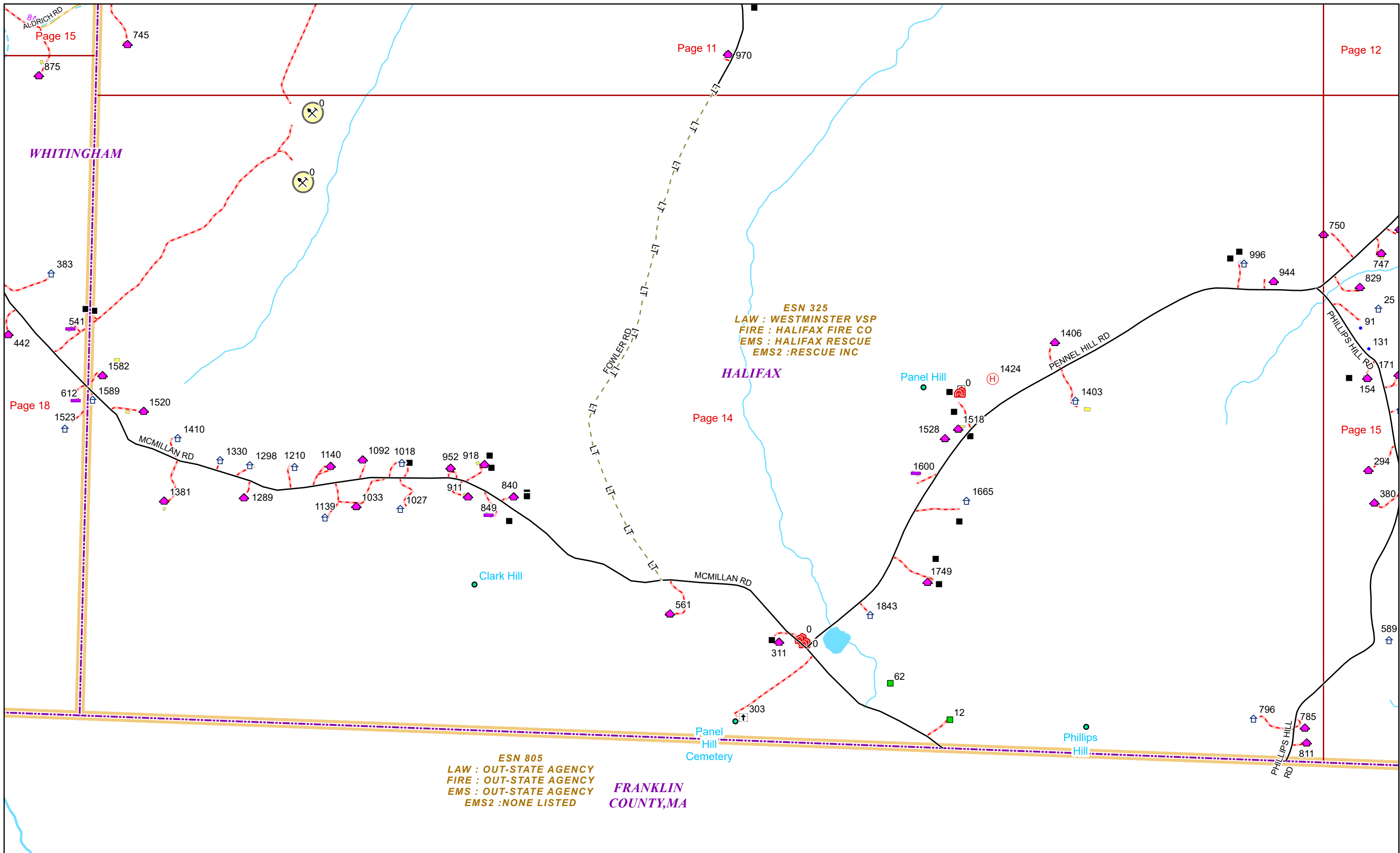
Page: 11



1/27/2025

HALIFAX





Page 15

Page 12


WHITINGHAM

HALIFAX

FRANKLIN COUNTY, MA

ESN 325
 LAW : WESTMINSTER VSP
 FIRE : HALIFAX FIRE CO
 EMS : HALIFAX RESCUE
 EMS2 : RESCUE INC

ESN 805
 LAW : OUT-STATE AGENCY
 FIRE : OUT-STATE AGENCY
 EMS : OUT-STATE AGENCY
 EMS2 : NONE LISTED

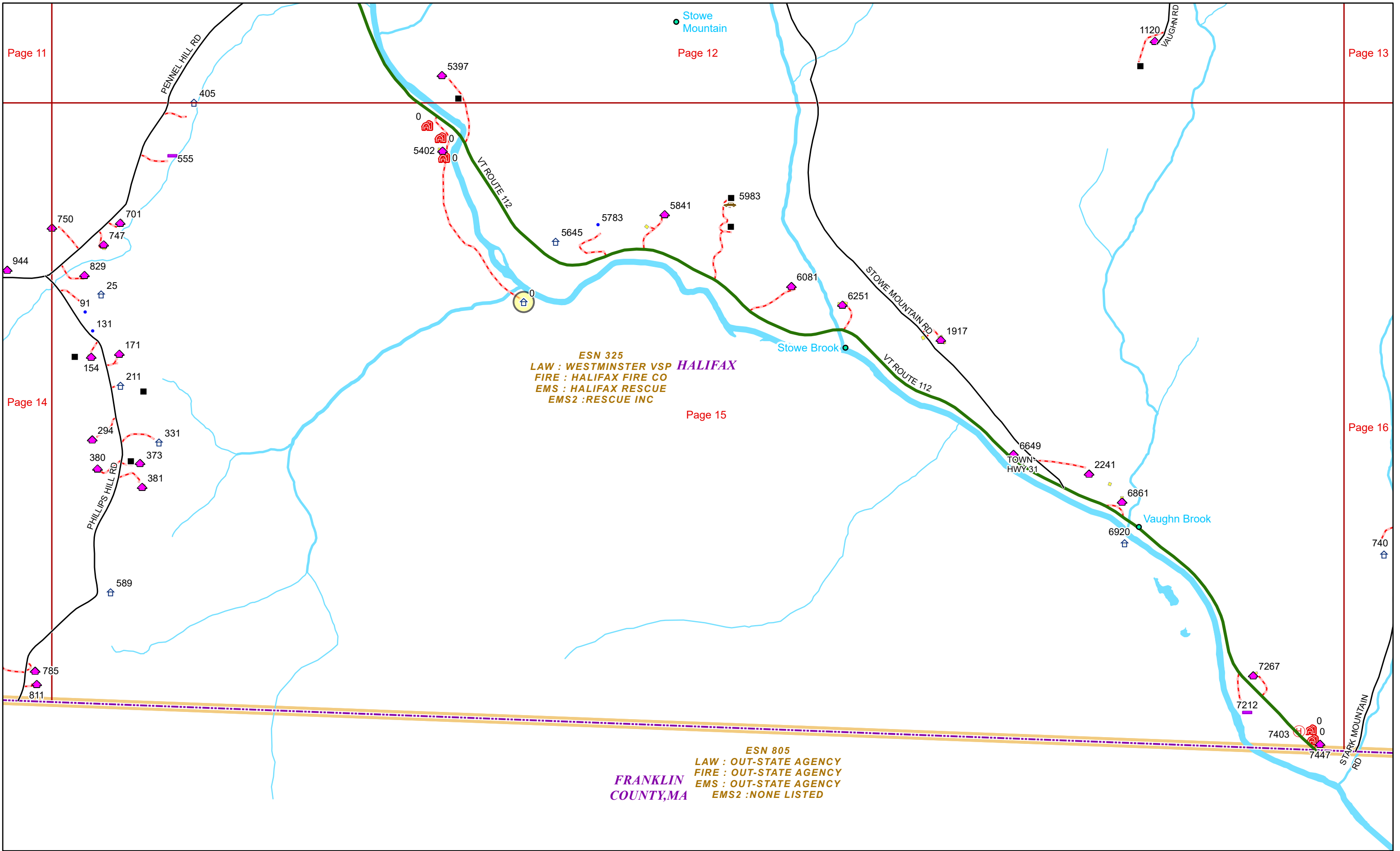


1 inch equals 750 feet

1/27/2025


HALIFAX

Page: 14



ESN 325
 LAW : WESTMINSTER VSP HALIFAX
 FIRE : HALIFAX FIRE CO
 EMS : HALIFAX RESCUE
 EMS2 : RESCUE INC


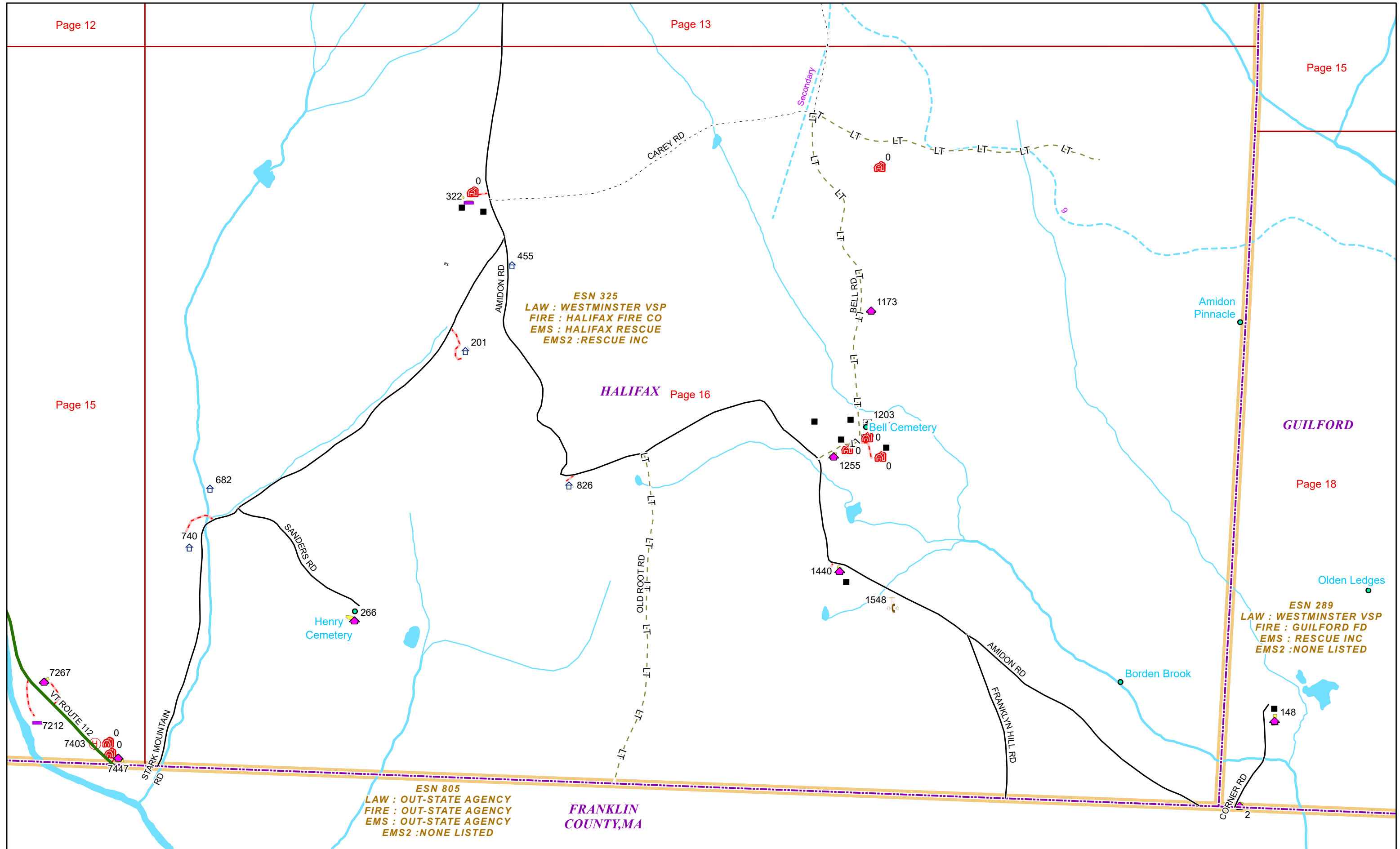
FRANKLIN COUNTY, MA
 ESN 805
 LAW : OUT-STATE AGENCY
 FIRE : OUT-STATE AGENCY
 EMS : OUT-STATE AGENCY
 EMS2 : NONE LISTED



1 inch equals 833 feet

1/27/2025

HALIFAX



1 inch equals 750 feet

1/27/2025

HALIFAX