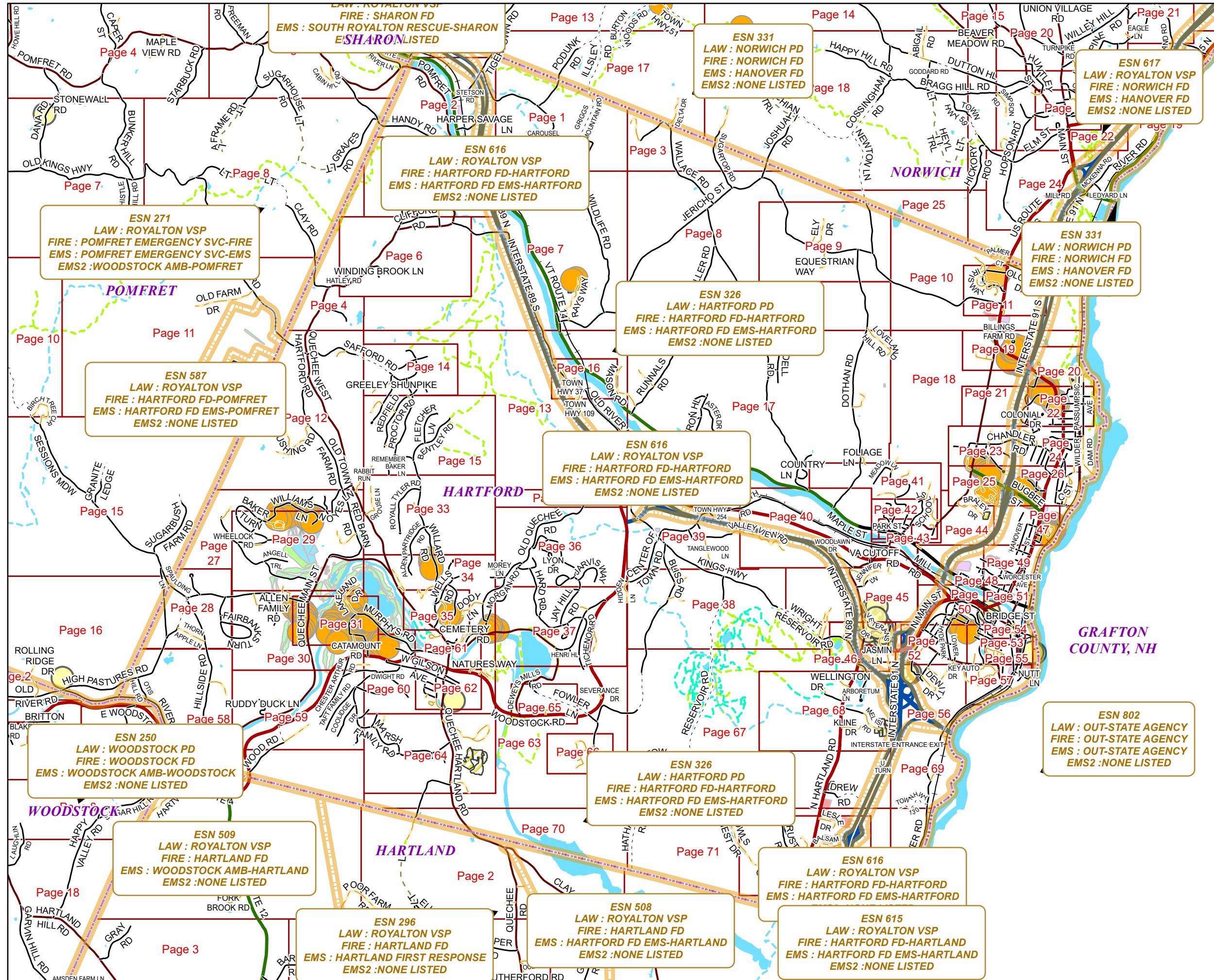


# HARTFORD




**E911 Mapbook with GIS Data**  
 Use constraints: The 911 related data layers (Esites, Landmarks, Roads, Driveways, Footprints, Atlas Sheets, ESZ, etc.) were developed and designed for 911 purposes only. The user should understand that the nature of the 911 data layers means they are never complete. Each municipal government is responsible for maintenance of the 911 database. Other data (non-911 related) used in the Vermont 911 Mapbook is acquired from the Vermont Center for Geographic Information (VCGI) ([vcgi.vermont.gov](http://vcgi.vermont.gov)) and other Vermont organizations.

**Disclaimer:**  
 This Vermont 911 Mapbook and Public GIS data is for general reference only. Data layers that appear on the map may or may not be accurate, current, or otherwise reliable. The Enhanced 911 Board and the State of Vermont make no representations of any kind, including but not limited to the warranties of merchantability or fitness for a particular use, nor are any such warranties to be implied with respect to the GIS data and Mapbook.

**For questions/updates, contact:**  
 Vermont Enhanced 911 Board  
 6 Baldwin St – 2nd Floor  
 Montpelier VT 05633-7960

Phone: 802-828-4911  
 Email: [e911.info@vermont.gov](mailto:e911.info@vermont.gov)  
 Web site: [e911.vermont.gov](http://e911.vermont.gov)

1/28/2025



























































# Legend





























## ESITES




























### SITETYPE

-  \*\*COMMERCIAL
-  \*\*CULTURAL
-  \*\*EDUCATIONAL
-  \*\*GOVERNMENT
-  \*\*INDUSTRIAL
-  \*\*OTHER COMMERCIAL
-  \*\*PUBLIC GATHERING
-  \*\*UTILITY
-  ABANDONED
-  ACCESS POINT
-  ACCESSORY BARN
-  ACCESSORY BUILDING
-  AIR SUPPORT / MAINTENANCE FACILITY
-  AIR TRAFFIC CONTROL CENTER / COMMAND CENTER
-  AIRPORT TERMINAL
-  AMBULANCE SERVICE
-  AUDITORIUM / CONCERT HALL / THEATER / OPERA HOUSE
-  BANK
-  BOAT RAMP / DOCK
-  BORDER CROSSING
-  BORDER PATROL
-  BREWERY
-  BUS STATION / DISPATCH FACILITY
-  CAMP
-  CAMPGROUND
-  CEMETERY

-  CITY / TOWN HALL
-  COAST GUARD
-  COLLEGE / UNIVERSITY
-  COMMERCIAL CONSTRUCTION SERVICE
-  COMMERCIAL FARM
-  COMMERCIAL GARAGE
-  COMMERCIAL W/RESIDENCE
-  COMMUNICATION BOX
-  COMMUNICATION TOWER
-  COMMUNITY / RECREATION FACILITY
-  CONDOMINIUM
-  COURT HOUSE
-  CUSTOMS SERVICE
-  DAY CARE FACILITY
-  DEVELOPMENT SITE
-  EBS TOWER
-  EMERGENCY PHONE / CALLBOX
-  FAIR / EXHIBITION/ RODEO GROUNDS
-  FERRY TERMINAL / DISPATCH FACILITY
-  FIRE STATION
-  FISH FARM / HATCHERY
-  FITNESS FACILITY
-  FOOD DISTRIBUTION CENTER
-  GAS STATION
-  GATED W/BUILDING
-  GATED W/O BUILDING
-  GOLF COURSE
-  GRAVEL PIT / QUARRY / MINE

-  GREENHOUSE / NURSERY
-  GROCERY STORE
-  HARBOR / MARINA
-  HAZARDOUS MATERIALS FACILITY
-  HAZARDOUS STORAGE FACILITY
-  HEALTH CLINIC
-  HELIPAD / HELIPORT / HELISPOT
-  HISTORIC SITE / POINT OF INTEREST
-  HOSPITAL / MEDICAL CENTER
-  HOUSE OF WORSHIP
-  HYDROELECTRIC FACILITY
-  ICE ARENA
-  INSTITUTIONAL RESIDENCE / DORM / BARRACKS
-  LANDFILL
-  LAW ENFORCEMENT
-  LIBRARY
-  LODGING B&B / HOTEL / MOTEL / INN
-  LOOKOUT TOWER
-  LUMBER MILL / SAW MILL
-  MANUFACTURING FACILITY
-  MOBILE HOME
-  MORGUE
-  MULTI-FAMILY DWELLING
-  MUSEUM
-  NATIONAL GUARD /
-  NUCLEAR FACILITY
-  NURSING HOME / LONG TERM CARE
-  OFFICE BUILDING

-  OIL / GAS FACILITY
-  OTHER
-  OTHER RESIDENTIAL
-  OUTPATIENT CLINIC
-  PARK AND RIDE / COMMUTER
-  PHARMACY
-  PICNIC AREA
-  POST OFFICE
-  PRISON / CORRECTIONAL FACILITY
-  PRIVATE AND EXPRESS SHIPPING FACILITY
-  PSAP
-  PUBLIC BEACH
-  PUBLIC TELEPHONE
-  PUBLIC WATER SUPPLY INTAKE
-  PUBLIC WATER SUPPLY WELL
-  PUMP STATION
-  RACE TRACK / DRAGSTRIP
-  RAILROAD STATION
-  RESIDENTIAL FARM
-  REST STOP / ROADSIDE PARK
-  RESTAURANT
-  RETAIL FACILITY
-  RV HOOKUP
-  SCHOOL K / 12
-  SEASONAL HOME
-  SHOOTING RANGE
-  SINGLE FAMILY DWELLING
-  SKI AREA / ALPINE






-  SOLAR FACILITY
-  SPORTS ARENA /
-  STATE CAPITOL
-  STATE GARAGE
-  STATE GOVERNMENT FACILITY
-  STATE PARK
-  STORAGE UNITS
-  SUBSTATION
-  SUGARHOUSE
-  TEMPORARY STRUCTURE
-  TOWN GARAGE
-  TOWN OFFICE
-  TRAILHEAD
-  TRANSFER STATION
-  UNKNOWN
-  US FOREST FACILITY
-  US GOVERNMENT FACILITY
-  UTILITY POLE W/PHONE
-  VETERINARY HOSPITAL / CLINIC
-  VISITOR / INFORMATION CENTER
-  WAREHOUSE
-  WASTE / BIOMASS FACILITY
-  WASTEWATER TREATMENT PLANT
-  WATER TANK
-  WATER TOWER
-  WIND FACILITY / WIND TOWER
-  YOUTH CAMP

# Legend

## Roads

-  Interstate Highway
-  US Highway
-  State Highway
-  Town Highway Class 1
-  Town Highway Class 2
-  Town Highway Class 3
-  Town Highway Class 4
-  Private
-  Driveway
-  Discontinued Road
-  Legal Trail
-  Ferry
-  Military - no public access
-  National Forest Highway
-  State Forest Highway
-  Proposed
-  Rivers
-  Driveways
- 

## Hydrants

-  Drafting Site
-  Dry Hydrant
-  Municipal Hydrant
-  Pressurized Hydrant
-  Private Hydrant

## Townline





## Emergency Service Zones



## FootPrints

-  Airport
-  Solar Field
-  Alpine Trail Easiest
-  Alpine Trail Intermediate
-  Alpine Trail Advanced
-  Alpine Trail Expert
-  Alpine Glade Marked
-  Alpine Glade Not Marked
-  Building
-  Farm
-  Golf Course
-  Quarry
-  Park
-  Shopping Center
-  Stadium/Arena
-  Other

## Addressing Error

-  Orange - Duplicated Addressed Building
-  Yellow - Unnumbered Building

# HARTFORD Road Name Index

ROAD NAME	PAGE(S)
A ST	24,26
ABBEY RD	48
ABBOTT ST	50
ABNAKI TRCE	28
ACORN ST	57
ADDISON LN	23
ADVENT LN	47
AIRPORT RD	50,52
ALBERT ST	24
ALDEN PARTRIDGE RD	32,33,34
ALDRICH LN	25
ALLEN FAMILY RD	30
ALLISON RUN	45
AMMEL RD	8
ANGELL TRL	29
APPLE LN	23
APRIL LN	42
ARBORETUM LN	67,68
ARCADIAN WAY	15
ASH ST	52
ASPEN LN	73
ASTER DR	17
ATWOOD RD	13
AUSTIN WAY	59
AUTUMN DR	24
AVIS LN	23
AZALEA CIR	11
BAKER TURN	27,29
BALLARDVALE DR	46,67,69
BALSAM LN	72
BARNES AVE	49,51
BARRELL AVE	48
BARRISTER DR	11
BAYLEY WAY	33
BEACON HILL RD	38,45,46
BEDELL RD	17
BEECH ST	52
BENJAMIN RD	37

ROAD NAME	PAGE(S)
BENNINGTON LN	15
BENTLEY RD	15
BERRY HL	72
BESWICK DR	52
BILLINGS FARM RD	19
BIRCHWOOD DR	53,55
BLAKE DR	71,73
BLANCHARD DR	72
BLISS RD	38,39,63,67
BLUFF RD	61
BOBOLINK DR	46
BOWLING LN	52,56
BRALEY DR	25,44
BRICK HOUSE LN	11
BRIDGE ST	51,54
BRIER ROSE LN	78
BROOKMEADE CIR	23,25
BROOKSIDE DR	23,25
BROWER LN	71
BUGBEE ST	50,26,47
BULLARD ST	53
BUTTERNUT RD	53,56,57
BYRON HL	17
C ST	26
CAMPBELL ST	41,42,43
CANDLELIGHT TER	20
CARDINAL DR	22
CAROUSEL CT	1
CASCADNAC AVE	48,49,50
CATAMOUNT RD	30,31
CEDAR ST	52
CEMETERY RD	35,61
CENTER OF TOWN RD	32,36,38,39
CHAMBERS LN	55
CHANDLER RD	23,24,26
CHARLES ST	50
CHELLIS ST	53,54
CHESTER ARTHUR RD	30,59

ROAD NAME	PAGE(S)
CHESTNUT ST	22
CHITTENDEN	34,36
DRIVEWAY	
CHRISTIAN ST	10,11,18,19,21,23,25,41,42,43,44
CHURCH ST	54
CLARINA NICHOLS LN	59,60,64
CLAY RD	4
CLIFFORD RD	5,6
CLOVERPATCH RD	58
COACHMANS WAY	38,45
COLONIAL DR	21,22,24
CONIFER ST	57
CONNECTICUT RIVER RD	56,57,69,74
COOLIDGE DR	59
COPE LN	17
COSTELLO RD	13,17,32
COTTAGE CT	25
COUNTRY LN	17
COURTEMANCHE HL	45
CRANBERRY LN	20
CREDIT CT	48
CROSS ST	61,62
CRYSTAL PL	49,51
CURRIER ST	54
CUSHING RD	12
DAVENPORT LN	64
DAVIS CIR	21,22
DAWN DR	62
DEER PATH LN	64
DELTA DR	3,17
DEMERS AVE	47
DEPOT ST	24
DERBY LN	9
DEVIN ST	47
DEWEYS MILLS RD	37,63,65
DEWITT DR	52,56
DIVISION ST	22

# HARTFORD Road Name Index

ROAD NAME	PAGE(S)
DODY LN	34,35
DOGWOOD LN	57
DOTHAN RD	8,9,17,40,41
DREW RD	67
DWIGHT RD	60
E FISHER RD	14
E GILSON AVE	62
ELK ST	43
ELM ST	22
ELMWOOD CT	43
ELY DR	9
EQUESTRIAN WAY	9
EVERGREEN LN	18,41
FAIRBANKS TURN	27,28,30
FAIRVIEW TER	50,51,52,53
FAMILY CIR	73
FARMVU DR	56
FAYE LN	64
FERN ST	24
FERRY BOAT XING	42,43
FIDDLEHEAD LN	33
FIELDSTONE WAY	23
FLANDERS LN	14
FLETCHER LN	15
FOGG FARM RD	19
FOLIAGE LN	17,41
FOREST HILLS AVE	50,53
FOWLER LN	63,65
FOX LN	36
FROST PARK	24,26
GALAXY HILL LN	29
GARLAND ROW	48
GATES ST	51,54
GIFFORD RD	47,49
GILLETTE ST	18,22
GOLFVIEW LN	29
GOUDREAU ST	47
GRANITE WAY	35

ROAD NAME	PAGE(S)
GRAPEVINE LN	41
GREELEY SHUNPIKE	13,14,15
GREENBRIAR DR	59
GRIGGS MOUNTAIN RD	1,17
GROSBEAK LN	69
GROUSE LN	33
GROVNER ST	24
GUARINO DR	24
HALF PENNY RD	24
HANDY RD	2,5
HANOVER ST	47,49
HARD RD	36,37
HAROLD EASTMAN LN	30
HARPER SAVAGE LN	2
HARRISON AVE	57
HARRY GIBBS ST	43
HARTFORD AVE	19,20,22,24,26,47,49,50,51
HARTNESS WAY	34
HARVEST LN	23
HASWELL TRCE	64
HATHAWAY RD	63,66,67,71
HATLEY RD	6
HAWKWOOD LN	27
HAWTHORN ST	22
HAZEN ST	48,49,51
HEATHER DR	11
HEBARD ST	49
HEMENWAY	29
HEMLOCK RIDGE DR	10,11
HENDEE WAY	14
HENRI HL	37
HERITAGE LN	30
HEWITT ST	47
HICKORY RDG	52
HIDDEN LN	32,36,37,38
HIGH PASTURES RD	16,27,28,58
HIGH ST	61

ROAD NAME	PAGE(S)
HIGHLAND AVE	48,49
HILLCREST TER	50,53
HILLRIDGE RD	42,43
HILLSIDE RD	27,28,30,31,58
HIRAM ATKINS BYWAY	59,60
HITCHCOCK DR	22
HOLIDAY DR	52,56
HOLLOW DR	26
HOLMAN AVE	50
HORSESHOE AVE	24
HOWARD RD	5,6
HUGHES DR	42
HURRICANE DR	38,45
INTERSTATE 89 N	1,2,5,7,13,16,17,38,39,40,45,46,56,67,68,69
INTERSTATE 89 S	1,2,5,7,13,16,17,38,39,40,45,46,56,67,68,69
INTERSTATE 91 N	10,18,20,21,23,24,25,44,47,48,50,52,56,67,69,71,72
INTERSTATE 91 NORTH REST AREA	72
INTERSTATE 91 S	10,11,18,19,20,21,23,25,44,45,47,48,50,52,67,68,69,71,72
INTERSTATE 91 SOUTH REST AREA	72
INTERSTATE ENTRANCE EXIT	17,50,36,78,44,46,94,104,56,68,69
IRIS WAY	11
IZZO PL	61,62
JAMES ST	26
JAMIE DR	26
JARVIS WAY	36
JASMIN LN	46
JAY HILL RD	36,37
JENNIFER LN	45
JERICO RD	8,17,40
JERICO ST	7,8,9,10,11,13
JOA RD	2

# HARTFORD Road Name Index

ROAD NAME	PAGE(S)
JOE RANGER RD	12
JOE REED DR	54
JOHN HAZEN LN	5,7
JOHNEY BROOK RD	4
JOSHUA RD	3,8,18
JUNIPER DR	11
KACEY DR	19
KENISON RD	5
KENYON RD	53,56,57
KEY AUTO DR	52,56,57
KILGORE LN	64
KINGFISHER RD	30,31
KINGS HWY	38,39
KINSMAN ST	21
KLINE DR	68
KRISKARLI DR	26
LABBIE LN	17
LAKELAND DR	29,30,31
LANDS END	16
LANTERN LN	50
LARCH LN	66
LARKSPUR LN	11
LATHAM WORKS LN	53,56,57
LAUREL LN	11
LEAF CT	49
LEDGESIDE TER	44,45,48
LEEWARD LN	29
LESLE DR	72
LEXINGTON ST	22
LIBERTY LN	5,6
LILY POND RD	53
LINDEN DR	16
LOCUST ST	22
LONGVIEW LN	62
LOVELAND HILL RD	8,17
LOWER HYDE PARK	50,52
LUCE MEADOW RD	62

ROAD NAME	PAGE(S)
LYMAN BATCHELLER RD	34,35
LYON DR	36
MACNICOLL WAY	30,59,60
MADISON AVE	17
MAGGIES WAY	61
MAGNOLIA CIR	25
MANNING DR	26
MAPLE ST	40,41,42,43,44,45,48,50,51
MAPLEWOOD TER	51
MARSH FAMILY RD	59,60,64
MARSHALL AVE	50
MASON RD	13,16,17
MEADOW LN	41
MEADOWLAND FARMS RD	64
MELISI RD	68
MERCY STRONG LN	27
MERRIMAC CIR	13,16
MILL RD	44,45,48
MILLER RD	8
MOOSEWOOD WAY	66
MOREY LN	36
MORGAN RD	34,36,37
MORNING GLORY LN	24
MORRILL BND	37
MULBERRY LN	66
MURPHYS RD	31,34,60,61
N HARTLAND RD	92,156,67,68,69,71,72,73
N MAIN ST	50,51,52,54
NATURES WAY	60,62,63
NAULAHKA LN	37
NEAL RD	67,71,72
NEWTON LN	9
NOLAN BND	38
NORWICH AVE	22,24
NOYES LN	12,27,29
NUTT LN	57

ROAD NAME	PAGE(S)
OAK ST	50,52
OCONNELL CT	26
OLCOTT DR	10,11
OLD QUECHEE RD	13,32,34,36,37,61
OLD RIVER RD	6,7,13,16,17,39,40,45
OLD TOWN FARM RD	12,27
ORCHARD HILL RD	42,43
ORRIZONTO RD	72
OTIS HILL RD	58
OTTER RD	30
OVERLOOK DR	40,45
OWLS NEST DR	67,71,72
OZZY LN	41,42
PALMER CT	10
PARK ST	43
PASSUMPSIC AVE	18,20,22,24
PATRICIA RD	12
PATRIOT DR	38,45,46
PAULA ST	42
PAULINE COLE DR	34,36
PEACH TREE LN	16
PERKINS PL	22
PHEASANT TRCE	34,35
PHOENIX RD	28
PIERCE ST	47,49
PINE ST	51
PINGREE LN	27
PLEASANT VIEW TER	20,22
PODUNK RD	1,2
POMFRET RD	2,5
PRIMROSE LN	29
PROSPECT ST	51
PUBLIC WAY	65
PULLMAN LN	24
QUARRY RD	71
QUECHEE GORGE VILLAGE DR	65

# HARTFORD Road Name Index

ROAD NAME	PAGE(S)
QUECHEE HARTLAND RD	60,61,62,63,64,70
QUECHEE MAIN ST	29,30,31,34,35,37,58,59,60,61
QUECHEE WEST HARTFORD RD	4,5,6,12,27,29,32,33,34
RABBIT RUN	12,15,27,33
RAILROAD ROW	51,54
RALPH LEHMAN DR	52
RAVENSWOOD TER	24
RAYMOND CIR	24
RAYS WAY	7
RECREATION DR	5
RED BARN RD	27,29
REDFIELD PROCTOR RD	13,14,15
REMEMBER BAKER LN	15
REMICK RD	68
RESERVOIR RD	38,67
RICHARDS RD	5,6
RIDGE VIEW RD	24
RIVER RD	58
RIVER ST	60,61
ROBBINS HL	15
ROBERT FROST LN	59,60
ROCKY TOP LN	15
ROGERS RD	41
ROUND HOUSE RD	48,50
ROYALL TYLER RD	33
ROYCE WAY	12
RUDDY DUCK LN	59
RUNNALS RD	17
RUSTIC RD	72
RY KRIS LN	42
S MAIN ST	53,54,55,56,57
SAFFORD RD	12,14
SANCTUARY CIR	25
SANDCHERRY WAY	25
SARGENT ST	48

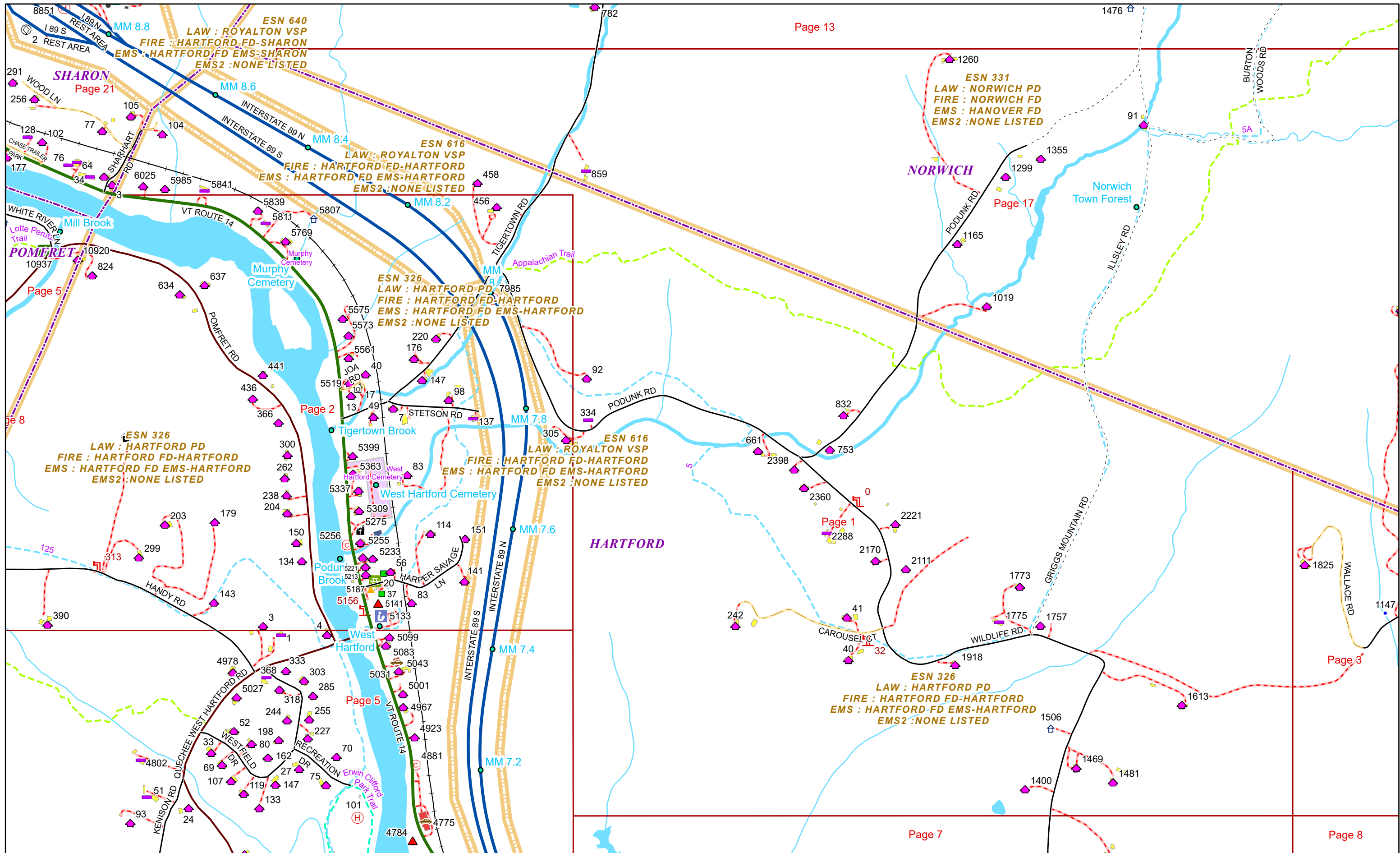
ROAD NAME	PAGE(S)
SAUNDERS AVE	49
SCHOOL ST	42,43
SEBRING LN	17
SENIORS WAY	45
SEVERANCE DR	63
SHARHART RD	1
SHERMAN RD	26
SKYLINE WAY	25
SMITH RD	39,40
SOFTWOOD RD	36
SOUTH ST	24,26
SPAULDING LN	16,28
SPRING CIR	55
SPRUCE ST	52
STACY LN	53,55
STAGECOACH RD	39
STEPHEN DAY LN	60
STERLING SPRINGS DR	25
STETSON RD	2
STONECREST AVE	23
SUGAR HOUSE RD	63,64,70
SUGARHILL LN	34,35
SUGARTOP RD	3,8
SUMMER ST	42,43
SUNRISE CIR	62
SWEETWATER DR	17
SYCAMORE DR	25
SYKES MOUNTAIN AVE	52,53,55,56,57
TAFT FAMILY RD	59
TALBERT ST	50
TALL TIMBERS DR	66
TANGLEWOOD LN	39
TEMPLETON AVE	50
THIRD AVE	53
THOMAS ST	50
THORN APPLE LN	28
TICHENOR RD	37,63

ROAD NAME	PAGE(S)
TIGERTOWN RD	1,2
TOWN HWY 109	13,16
TOWN HWY 110	48
TOWN HWY 130	69,74
TOWN HWY 132	40
TOWN HWY 176	48,50
TOWN HWY 22	8,17
TOWN HWY 254	39
TOWN HWY 255	39
TOWN HWY 26	17
TOWN HWY 37	16
TOWN HWY 61	28
TOWN HWY 66	59
TOWN HWY 69	7
TOWN HWY 72	67
TOWN LINE RD	58
TRILLIUM LN	38
TRUELL RD	41,42
TURKEY TROT LN	64
TWILIGHT CT	62
U TURN	7,13,23,24,39,46,48,50,52,56,67,68,69
UDALL BROOK RD	29,30
UNDERHILL LN	36
UNION ST	51
UPPER RIVER RD	58
VA CUTOFF RD	38,40,41,43,45,46
VALE RD	35
VALLEY VIEW RD	39,40
VERMONT DR	25
VERNA CT	45
VETERANS DR	38,45,46
VICTORY CIR	49
VILLAGE GRN	61
VISTA DR	27,28,30
VT ROUTE 14	1,2,5,7,13,16,17,40
W FISHER RD	14
W GILSON AVE	60,61,62
WALLACE RD	3,8,17

# HARTFORD Road Name Index

ROAD NAME	PAGE(S)
WALNUT ST	20,22
WALSH AVE	55,56,57
WAPITI TRL	14
WARNER LN	37
WATERMAN HILL RD	61
WELLINGTON DR	68
WELLS RD	34,35
WENTWORTH WAY	53
WESTFIELD DR	5
WHEELOCK RD	27,29
WILDER DAM RD	18
WILDER ST	47,49
WILDLIFE RD	1,7
WILLARD RD	13,14,15,32,33,34,35
WILLIAMS LN	27,29
WILLOW CIR	66
WINDHAM HL	37
WINDING BROOK LN	6
WINSOR DR	46
WINSTON DR	26
WINTER ST	55
WOOD RD	58,59
WOODHAVEN DR	19
WOODLAWN DR	40
WOODSIDE CIR	71,73
WOODSTOCK RD	13,17,30,32,36,37,39,40,44,45,48,50,58, 59,60,61,62,63,65
WORCESTER AVE	49
WRIGHT RESERVOIR RD	38,45,92





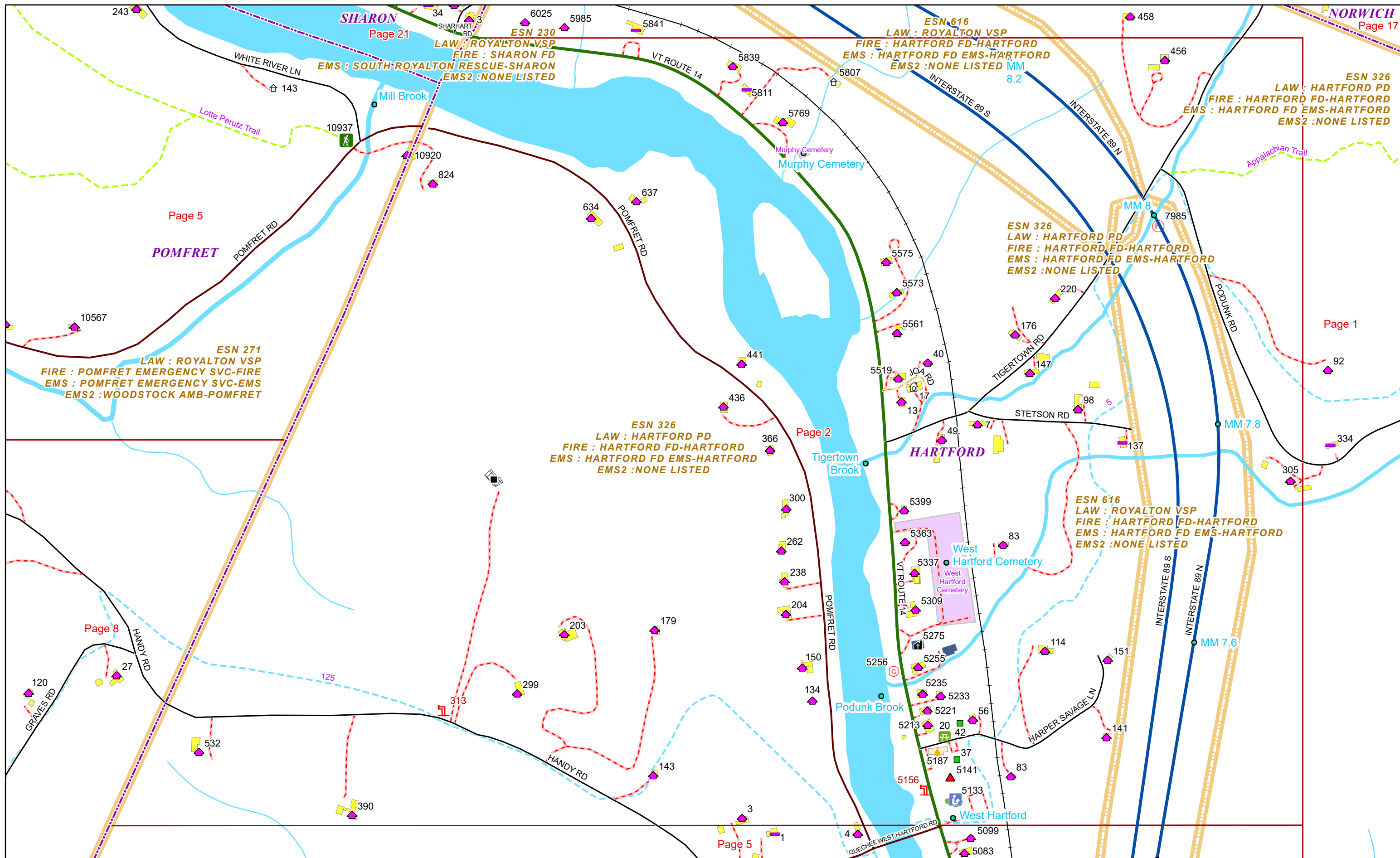
0 0.13 0.25 0.5 Miles

1 inch equals 750 feet

1/28/2025

**HARTFORD**

**Page: 1**

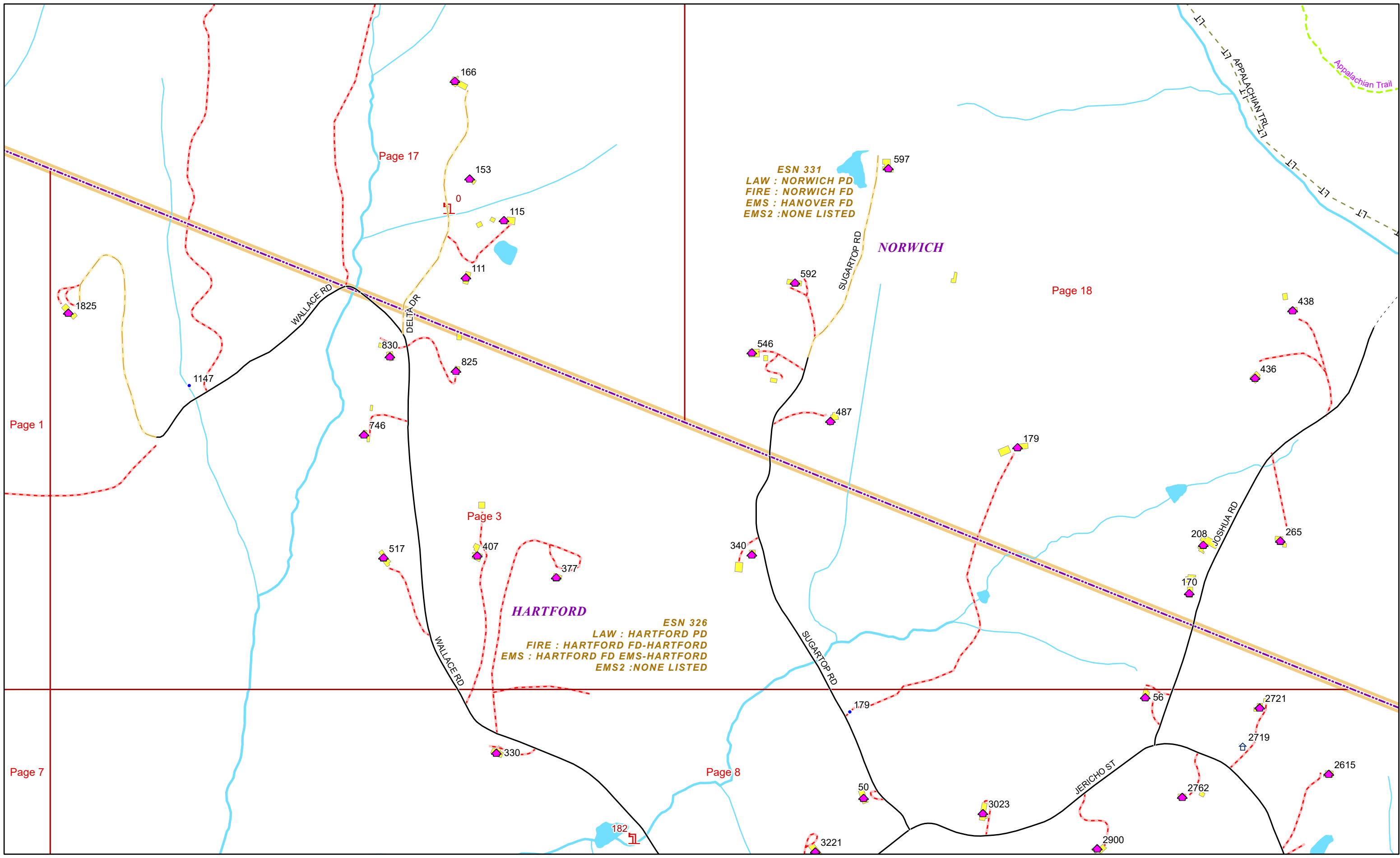


0 0.07 0.15 0.3 Miles 1 inch equals 417 feet

1/28/2025

**HARTFORD**

**Page: 2**



ESN 331  
LAW : NORWICH PD  
FIRE : NORWICH FD  
EMS : HANOVER FD  
EMS2 : NONE LISTED

ESN 326  
LAW : HARTFORD PD  
FIRE : HARTFORD FD-HARTFORD  
EMS : HARTFORD FD EMS-HARTFORD  
EMS2 : NONE LISTED




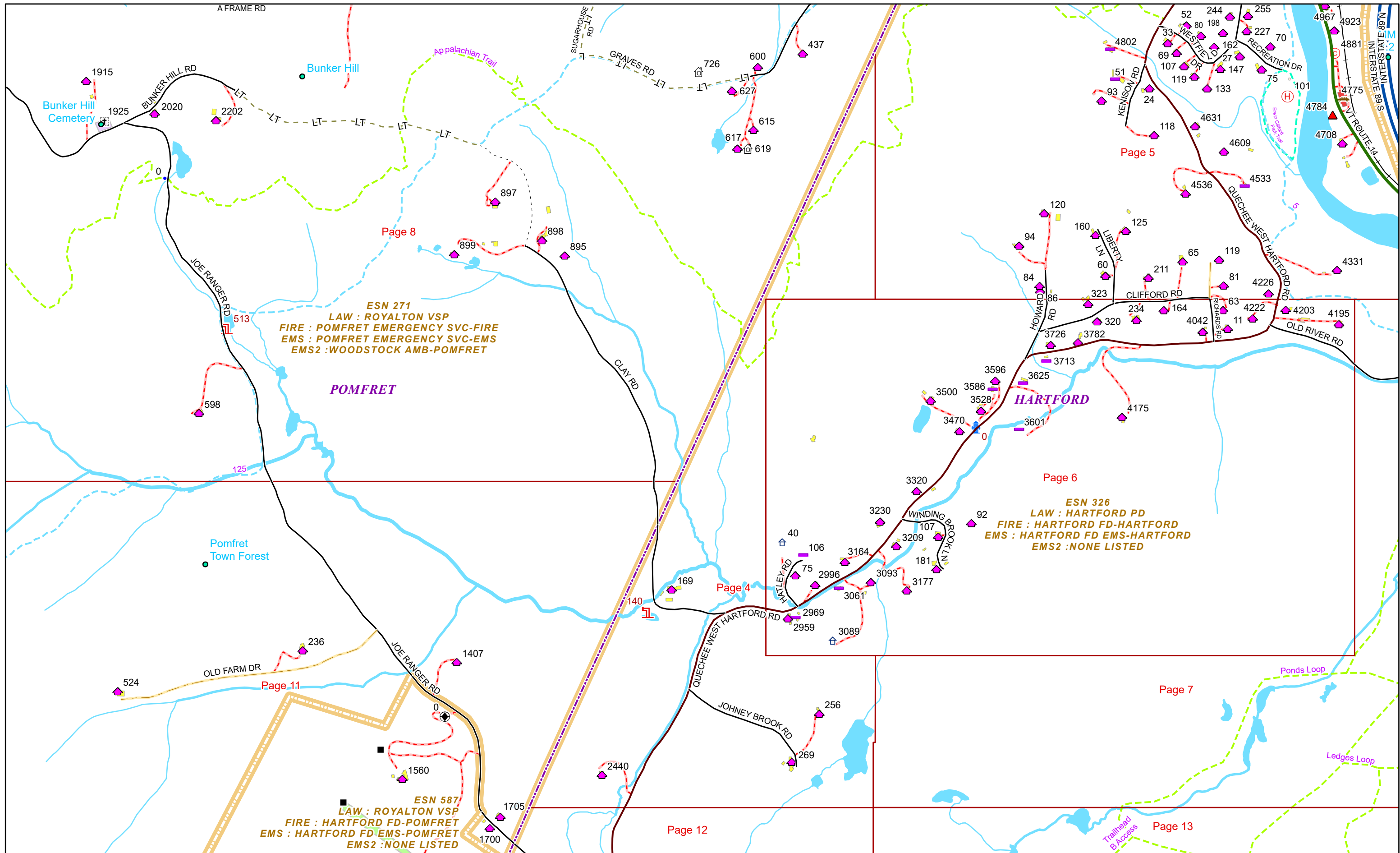
0 0.07 0.15 0.3 Miles

1 inch equals 500 feet

1/28/2025

**HARTFORD**

**Page: 3**

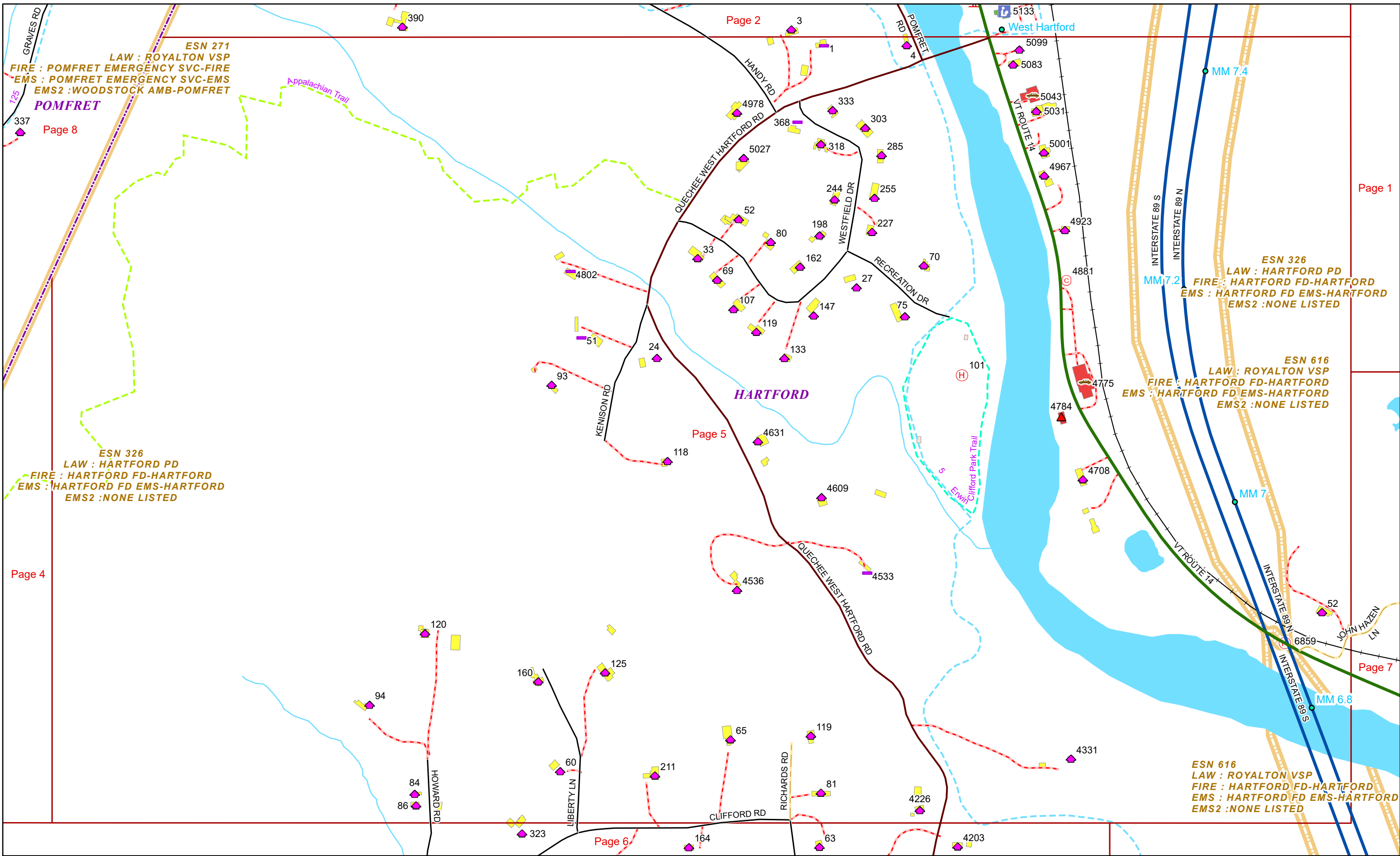


1 inch equals 917 feet

1/28/2025

**HARTFORD**

**Page: 4**



Page 4

Page 8

Page 5

Page 2

Page 1

Page 7

Page 6



0 0.07 0.15 0.3 Miles 1 inch equals 417 feet

1/28/2025

**HARTFORD**

**Page: 5**

ESN 271  
LAW : ROYALTON VSP  
FIRE : POMFRET EMERGENCY SVC-FIRE  
EMS : POMFRET EMERGENCY SVC-EMS  
EMS2 : WOODSTOCK AMB-POMFRET  
**POMFRET**

ESN 326  
LAW : HARTFORD PD  
FIRE : HARTFORD FD-HARTFORD  
EMS : HARTFORD FD EMS-HARTFORD  
EMS2 : NONE LISTED

ESN 616  
LAW : ROYALTON VSP  
FIRE : HARTFORD FD-HARTFORD  
EMS : HARTFORD FD EMS-HARTFORD  
EMS2 : NONE LISTED

ESN 616  
LAW : ROYALTON VSP  
FIRE : HARTFORD FD-HARTFORD  
EMS : HARTFORD FD EMS-HARTFORD  
EMS2 : NONE LISTED

ESN 326  
LAW : HARTFORD PD  
FIRE : HARTFORD FD-HARTFORD  
EMS : HARTFORD FD EMS-HARTFORD  
EMS2 : NONE LISTED

MM 6.8

MM 7

MM 7.2

MM 7.4

West Hartford

**HARTFORD**

Appalachian Trail

Erwin Clifford Park Trail

GRAVES RD

ESN 271

LAW : ROYALTON VSP

FIRE : POMFRET EMERGENCY SVC-FIRE

EMS : POMFRET EMERGENCY SVC-EMS

EMS2 : WOODSTOCK AMB-POMFRET

**POMFRET**

Page 8

337

120

94

84

86

LIBERTY LN

60

323

160

125

211

65

119

81

63

CLIFFORD RD

RICHARDS RD

4226

4203

4536

4533

4609

4631

118

93

24

51

4802

107

69

33

52

80

198

162

147

119

133

101

75

27

70

227

255

318

303

285

333

303

318

368

5027

4978

3

1

5133

5099

5083

5043

5031

5001

4967

4923

4881

4775

4784

4708

52

6859

JOHN HAZEN LN

INTERSTATE 89 S

INTERSTATE 89 N

VT ROUTE 14

INTERSTATE 89 N

INTERSTATE 89 S

INTERSTATE 89 S

INTERSTATE 89 S

INTERSTATE 89 S

INTERSTATE 89 S

INTERSTATE 89 S

INTERSTATE 89 S

INTERSTATE 89 S


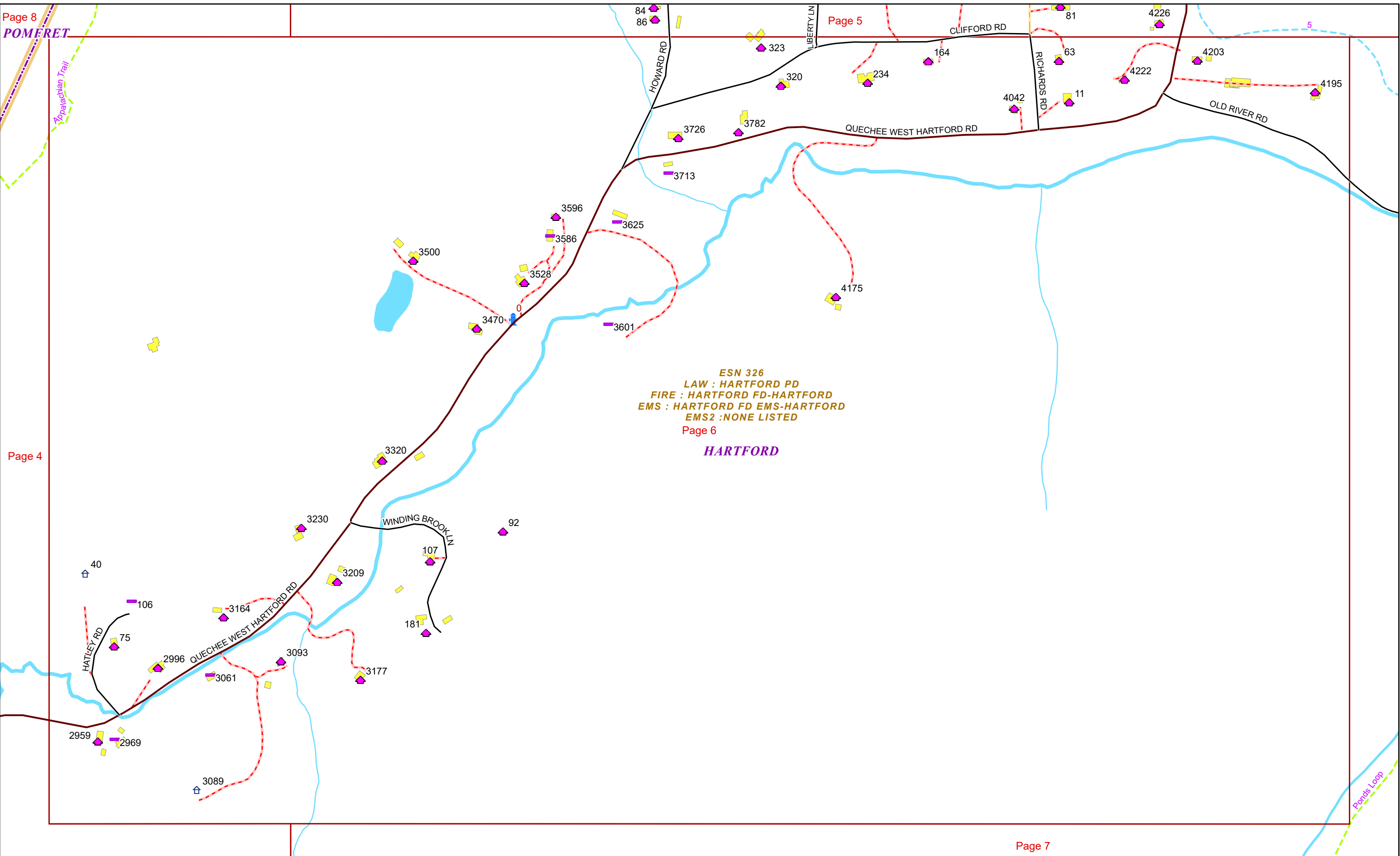
INTERSTATE 89 S


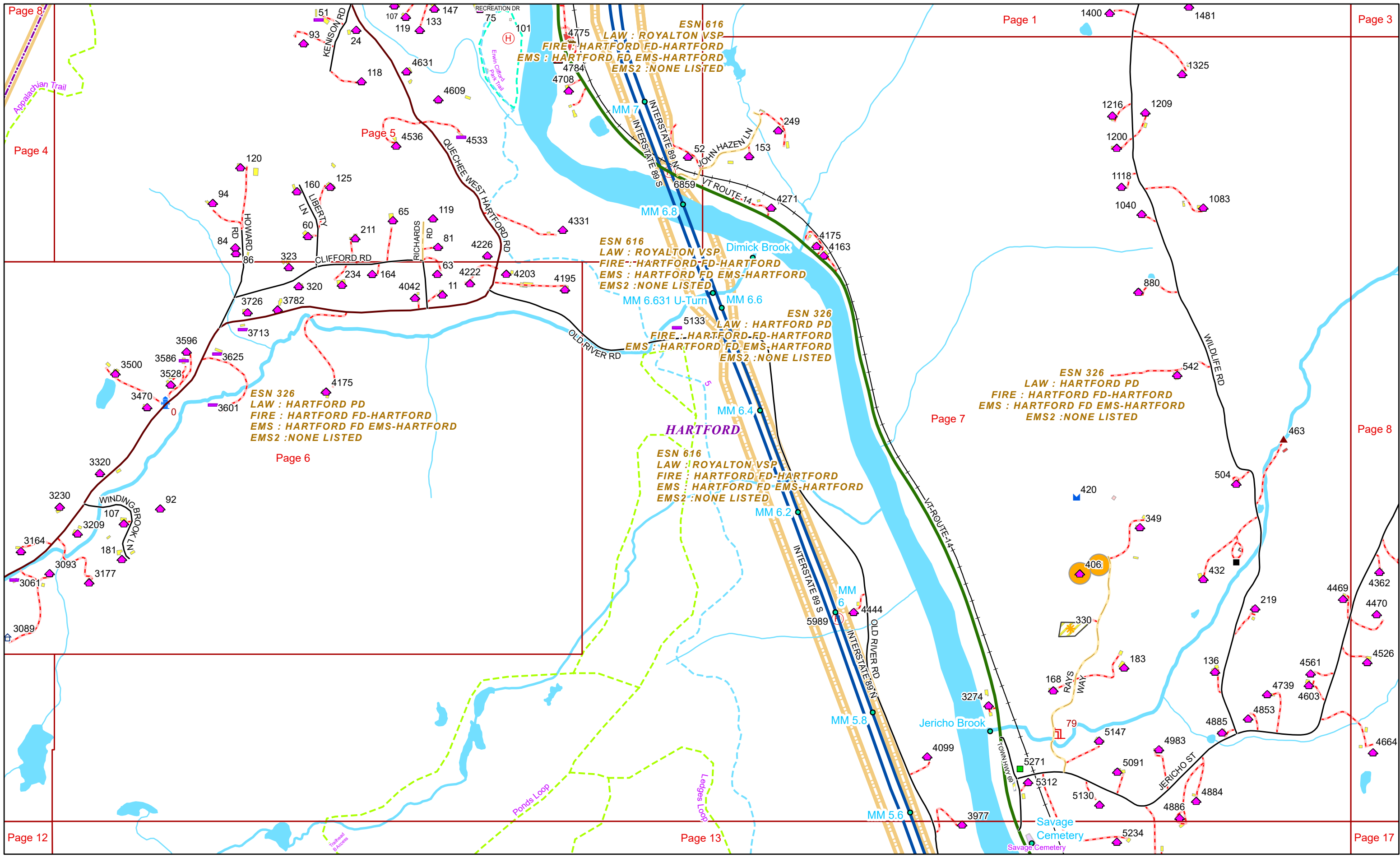
INTERSTATE 89 S

INTERSTATE 89 S

INTERSTATE 89 S

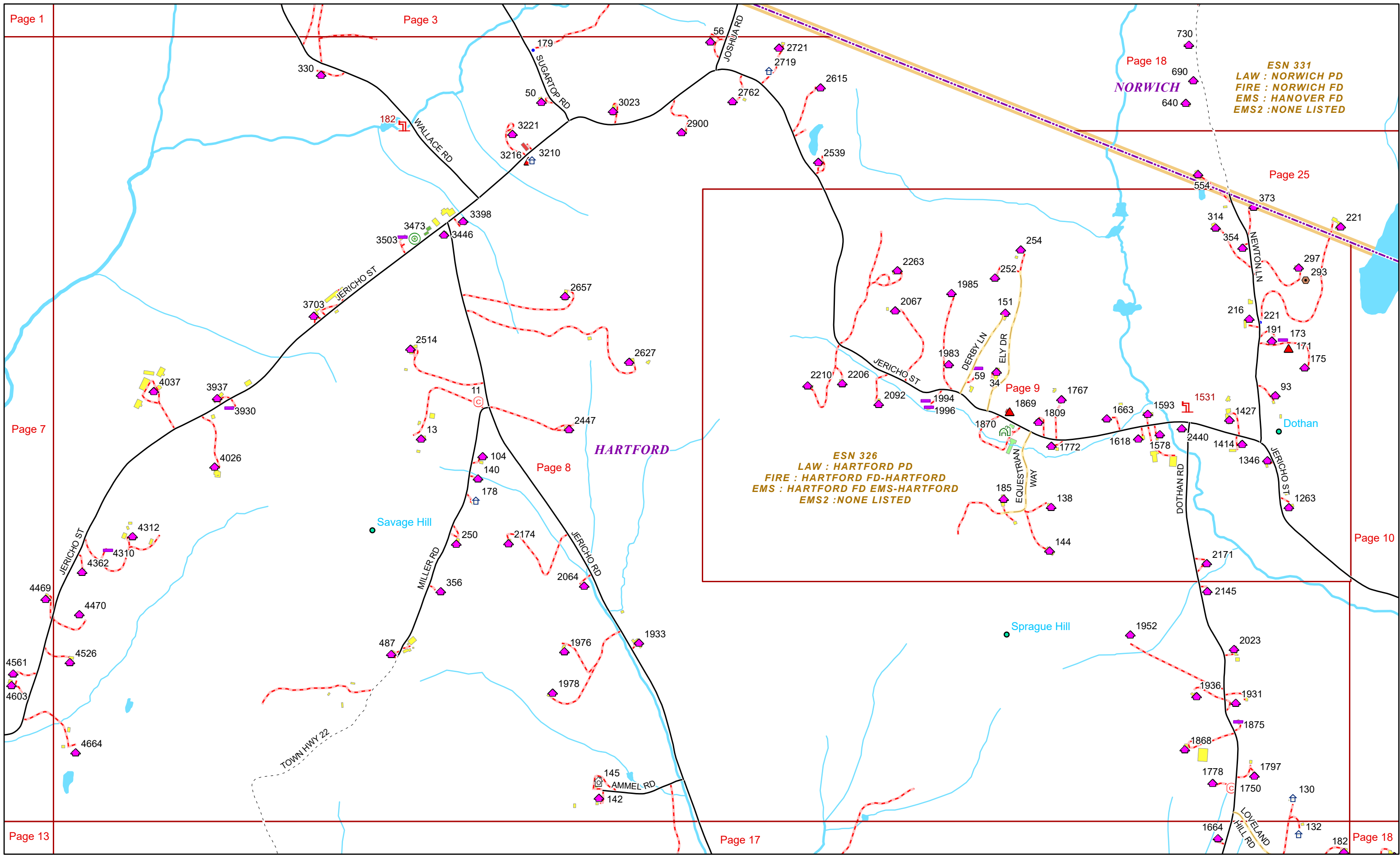
INTERSTATE 89 S





**ESN 331**  
LAW : NORWICH PD  
FIRE : NORWICH FD  
EMS : HANOVER FD  
EMS2 : NONE LISTED

**ESN 326**  
LAW : HARTFORD PD  
FIRE : HARTFORD FD-HARTFORD  
EMS : HARTFORD FD EMS-HARTFORD  
EMS2 : NONE LISTED



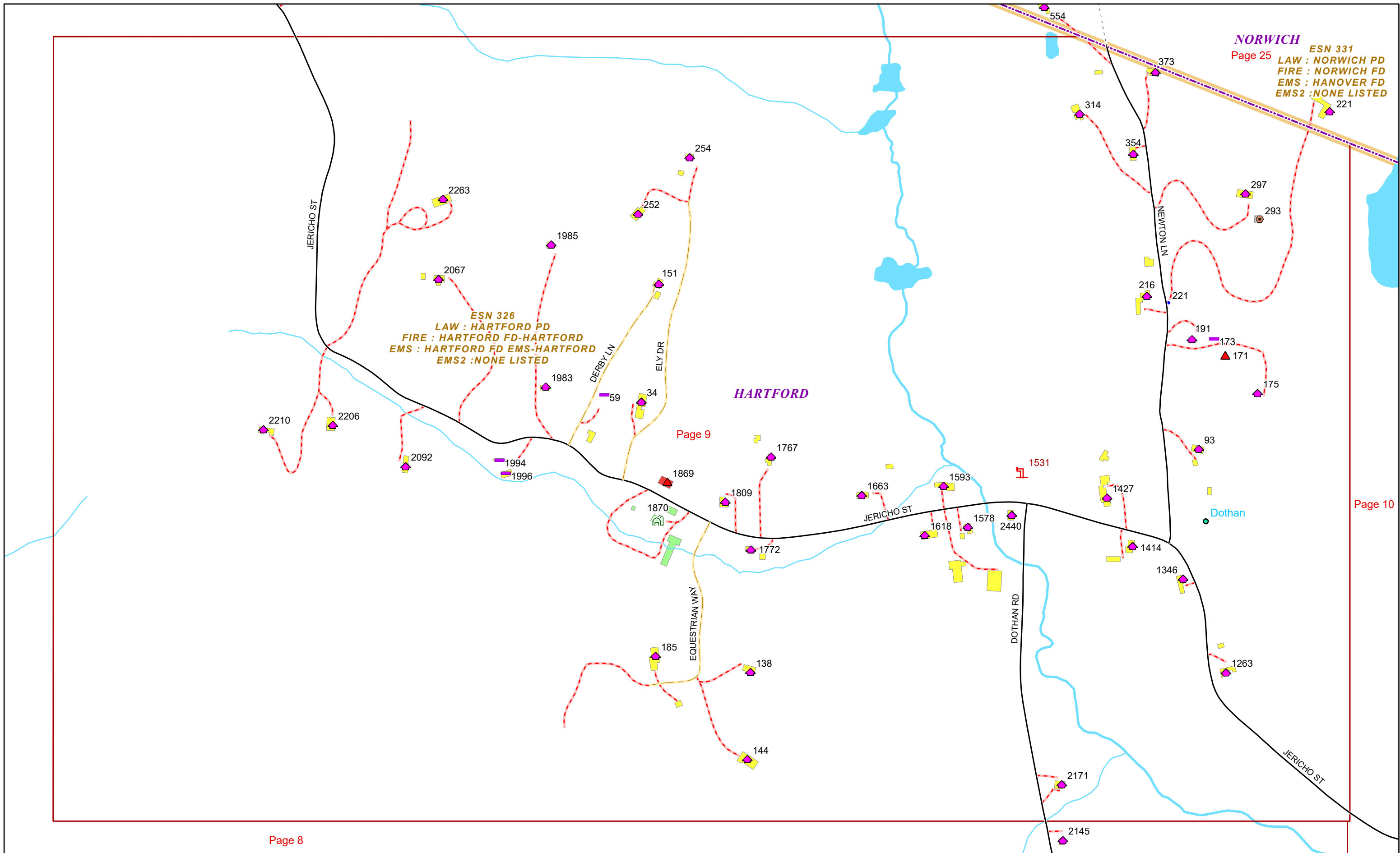
0 0.15 0.3 0.6 Miles

1 inch equals 833 feet

1/28/2025

**HARTFORD**






**NORWICH**  
 ESN 331  
 LAW : NORWICH PD  
 FIRE : NORWICH FD  
 EMS : HANOVER FD  
 EMS2 : NONE LISTED

**ESN 326**  
 LAW : HARTFORD PD  
 FIRE : HARTFORD FD-HARTFORD  
 EMS : HARTFORD FD EMS-HARTFORD  
 EMS2 : NONE LISTED

Page 9

Page 10

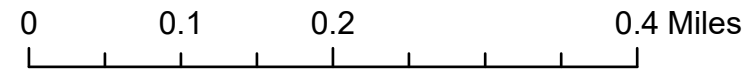
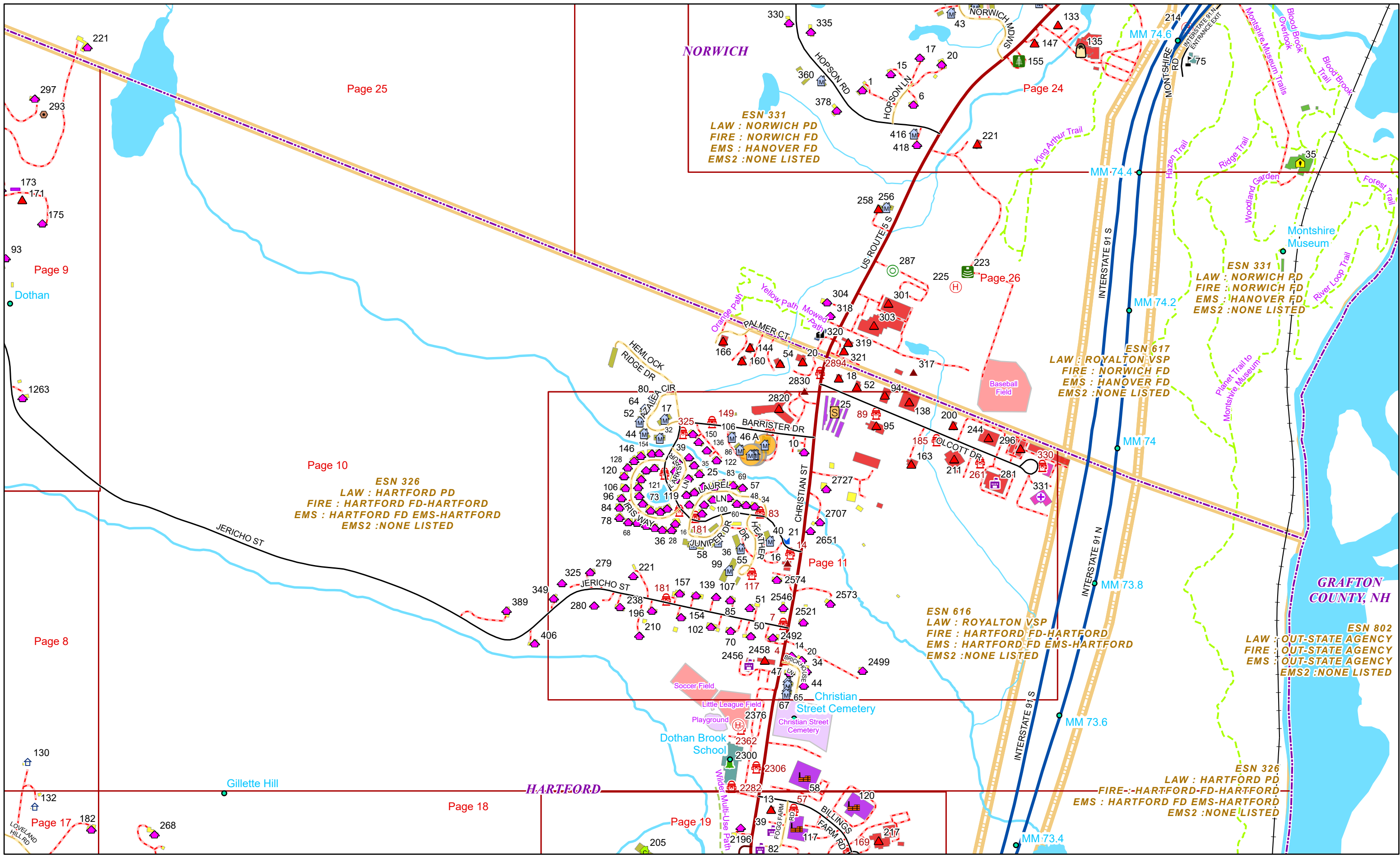
Page 8



1/28/2025

**HARTFORD**

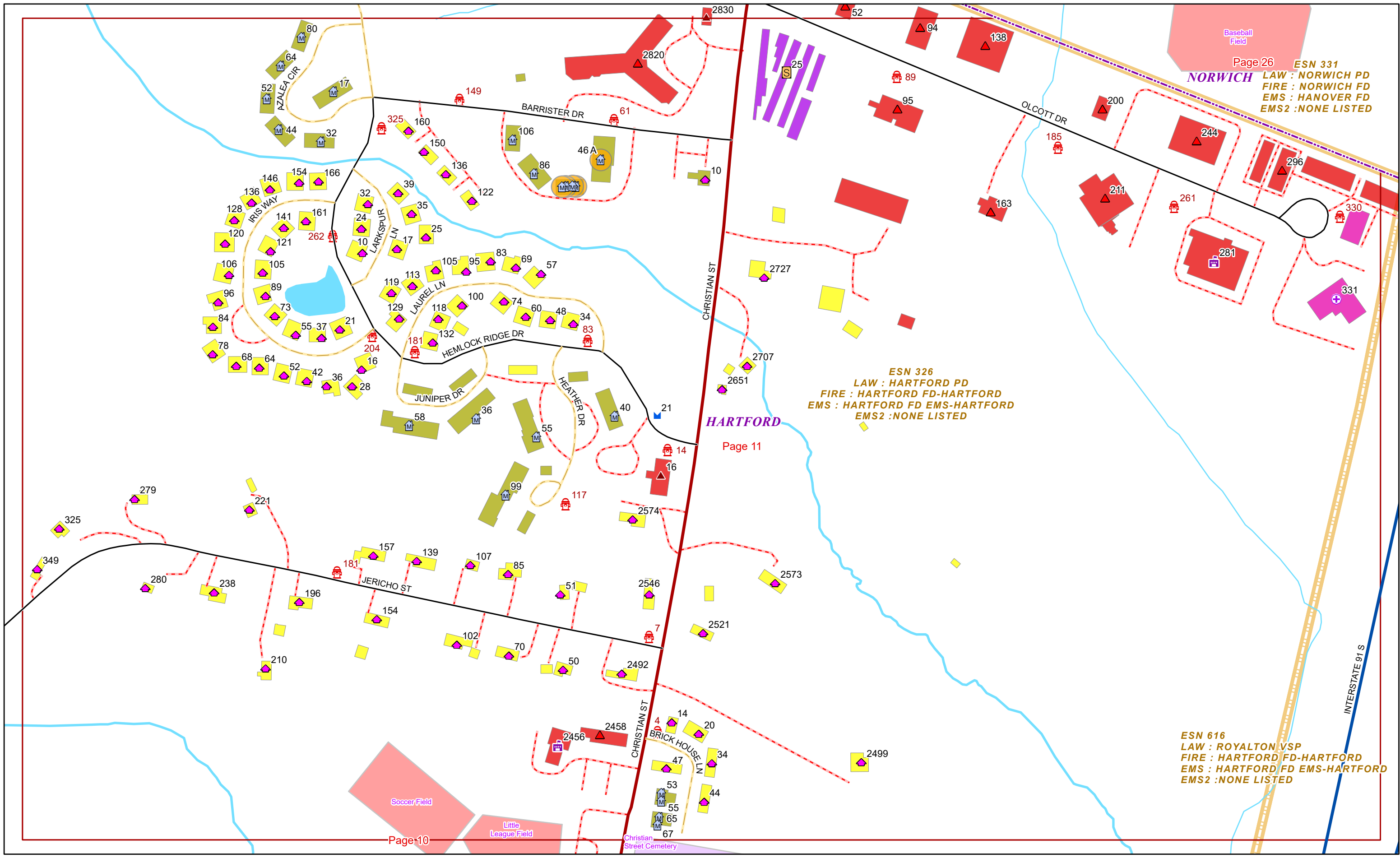
**Page: 9**



1 inch equals 667 feet

1/28/2025

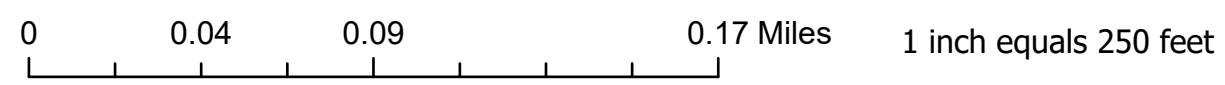
**HARTFORD**



Page 26  
**NORWICH**  
 ESN 331  
 LAW : NORWICH PD  
 FIRE : NORWICH FD  
 EMS : HANOVER FD  
 EMS2 : NONE LISTED

ESN 326  
 LAW : HARTFORD PD  
 FIRE : HARTFORD FD-HARTFORD  
 EMS : HARTFORD FD EMS-HARTFORD  
 EMS2 : NONE LISTED

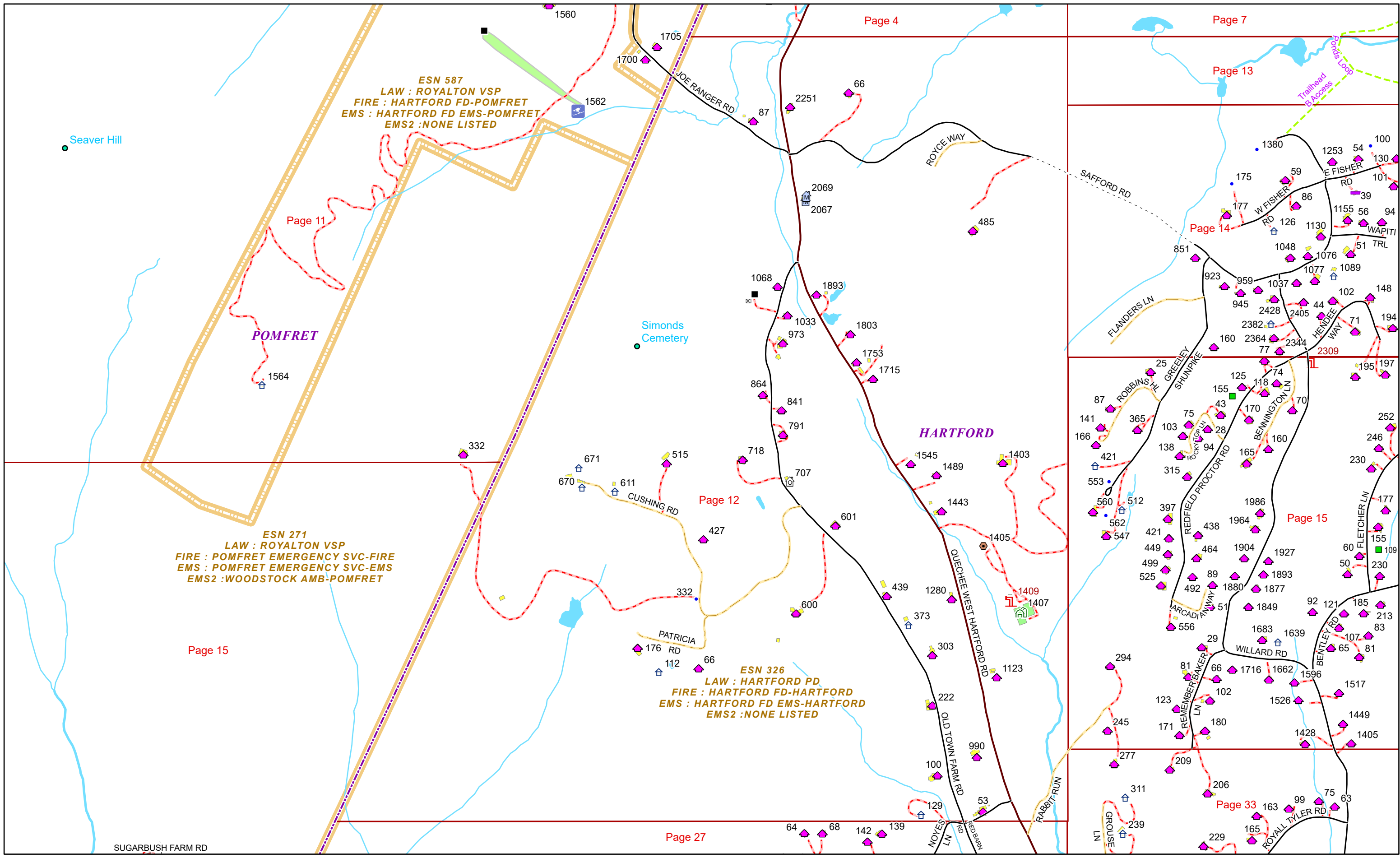
ESN 616  
 LAW : ROYALTON VSP  
 FIRE : HARTFORD FD-HARTFORD  
 EMS : HARTFORD FD EMS-HARTFORD  
 EMS2 : NONE LISTED



1/28/2025

**HARTFORD**

**Page: 11**



ESN 587  
LAW : ROYALTON VSP  
FIRE : HARTFORD FD-POMFRET  
EMS : HARTFORD FD EMS-POMFRET  
EMS2 : NONE LISTED

ESN 271  
LAW : ROYALTON VSP  
FIRE : POMFRET EMERGENCY SVC-FIRE  
EMS : POMFRET EMERGENCY SVC-EMS  
EMS2 : WOODSTOCK AMB-POMFRET

ESN 326  
LAW : HARTFORD PD  
FIRE : HARTFORD FD-HARTFORD  
EMS : HARTFORD FD EMS-HARTFORD  
EMS2 : NONE LISTED

POMFRET

HARTFORD

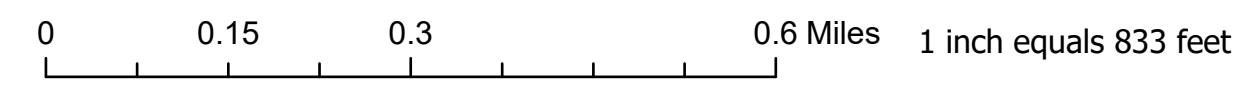
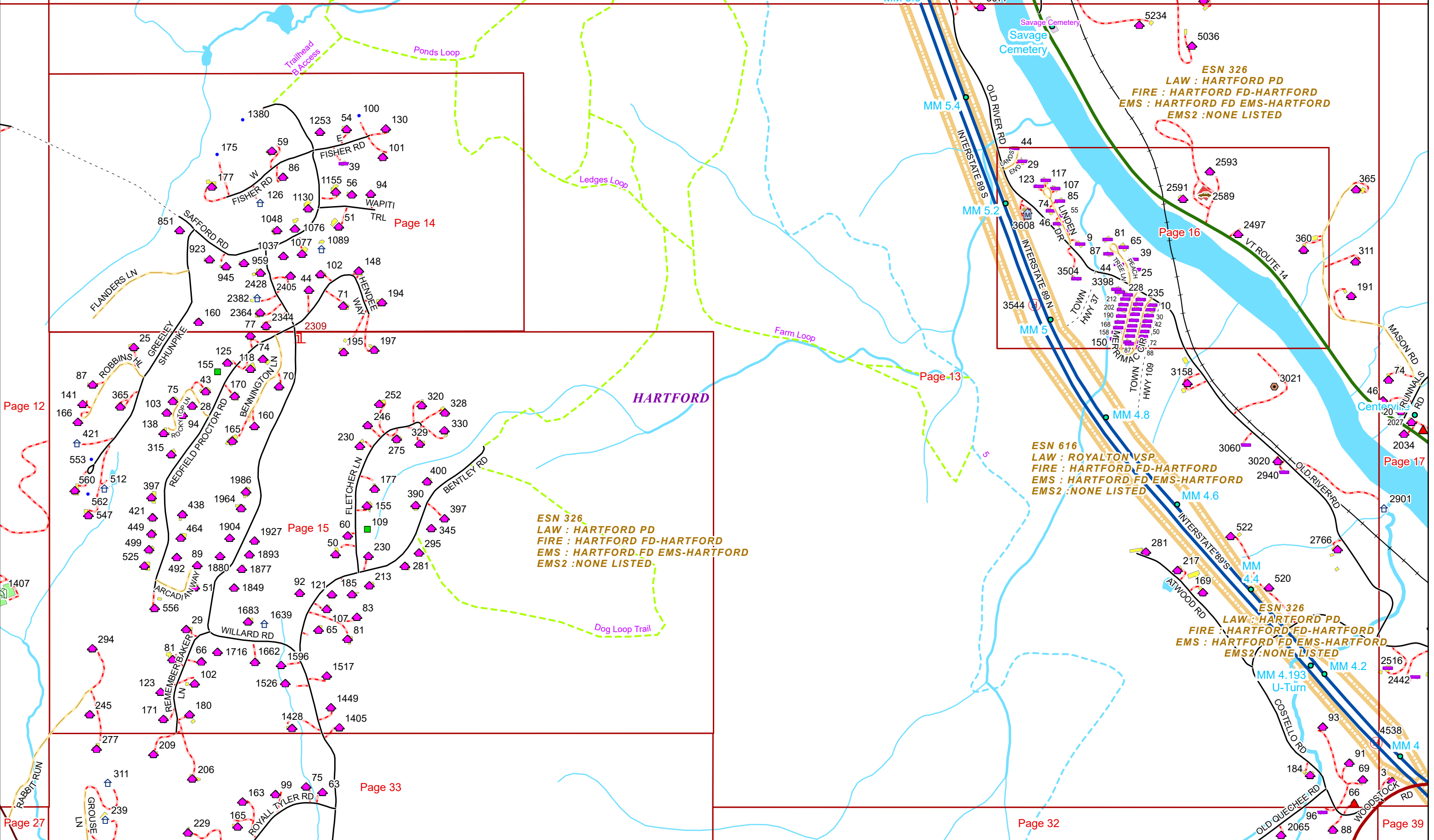


0 0.15 0.3 0.6 Miles 1 inch equals 833 feet

1/28/2025

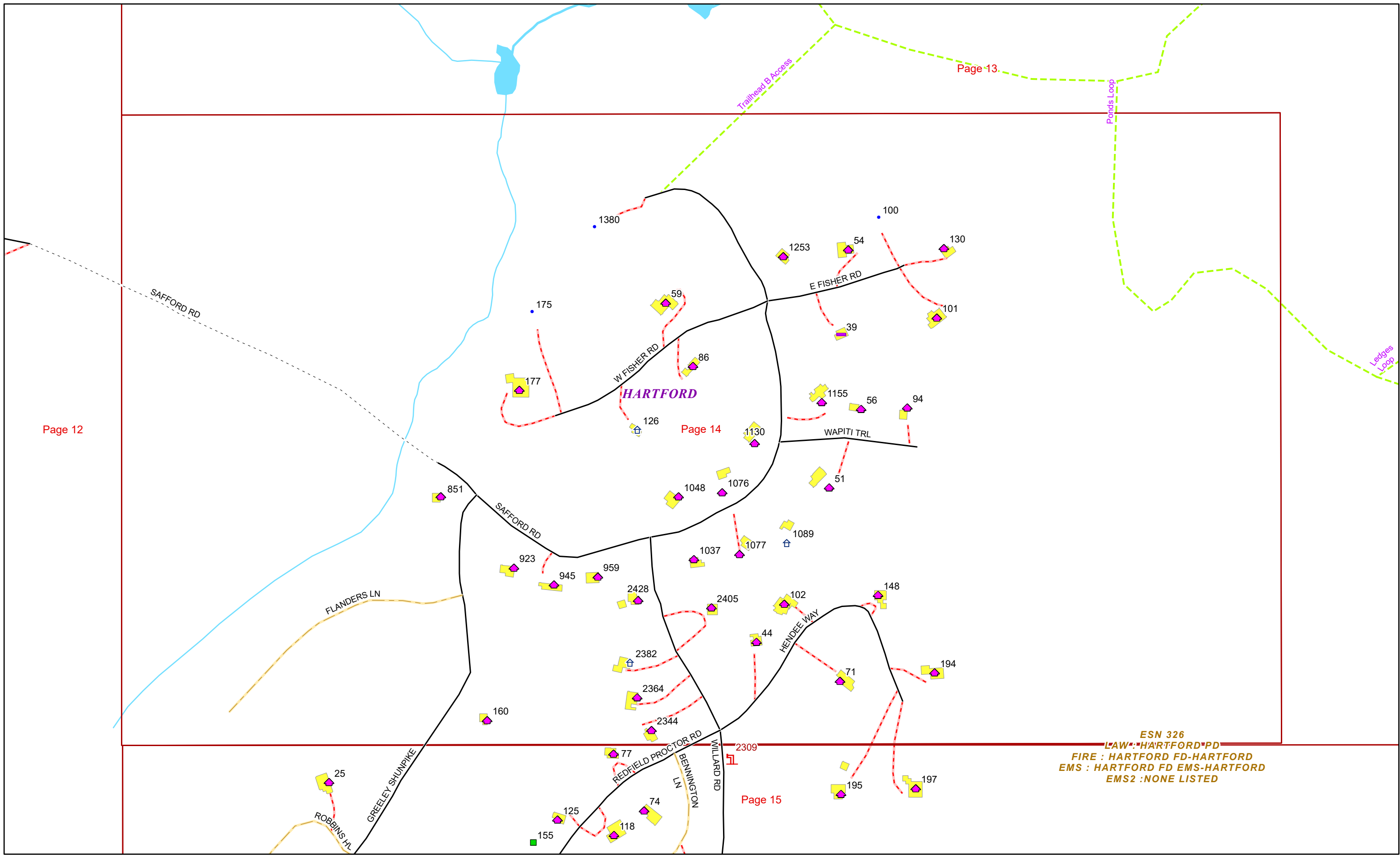
**HARTFORD**

**Page: 12**



1/28/2025

**HARTFORD**



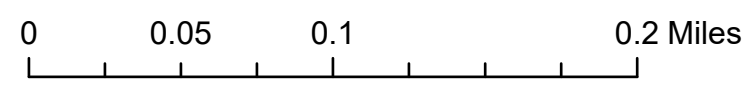
Page 12

Page 14

Page 15

Page 13

ESN 326  
 LAW: HARTFORD PD  
 FIRE: HARTFORD FD-HARTFORD  
 EMS: HARTFORD FD EMS-HARTFORD  
 EMS2: NONE LISTED

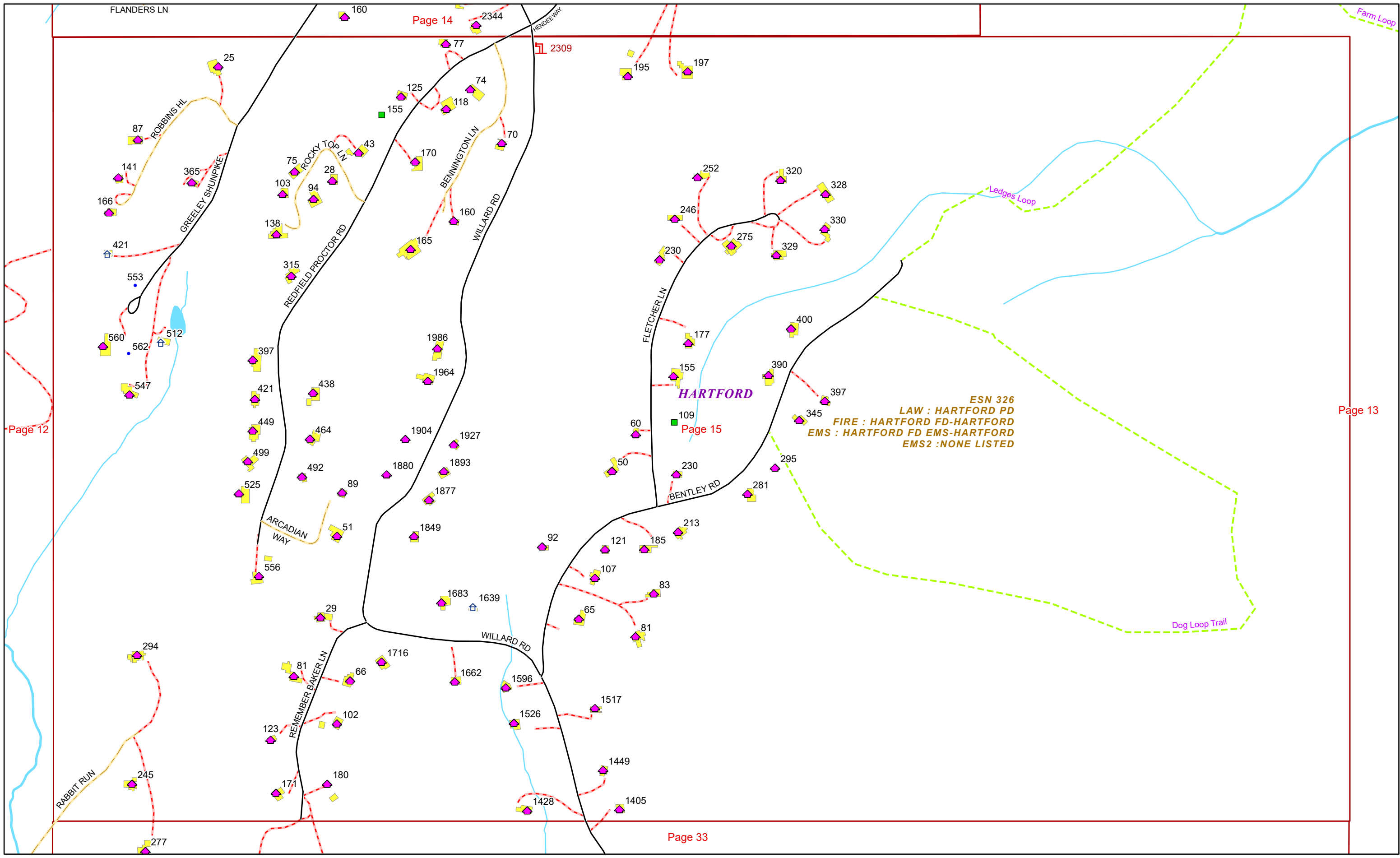


1 inch equals 333 feet

1/28/2025

**HARTFORD**

**Page: 14**



Page 14


Page 13

Page 12

Page 15

Page 33

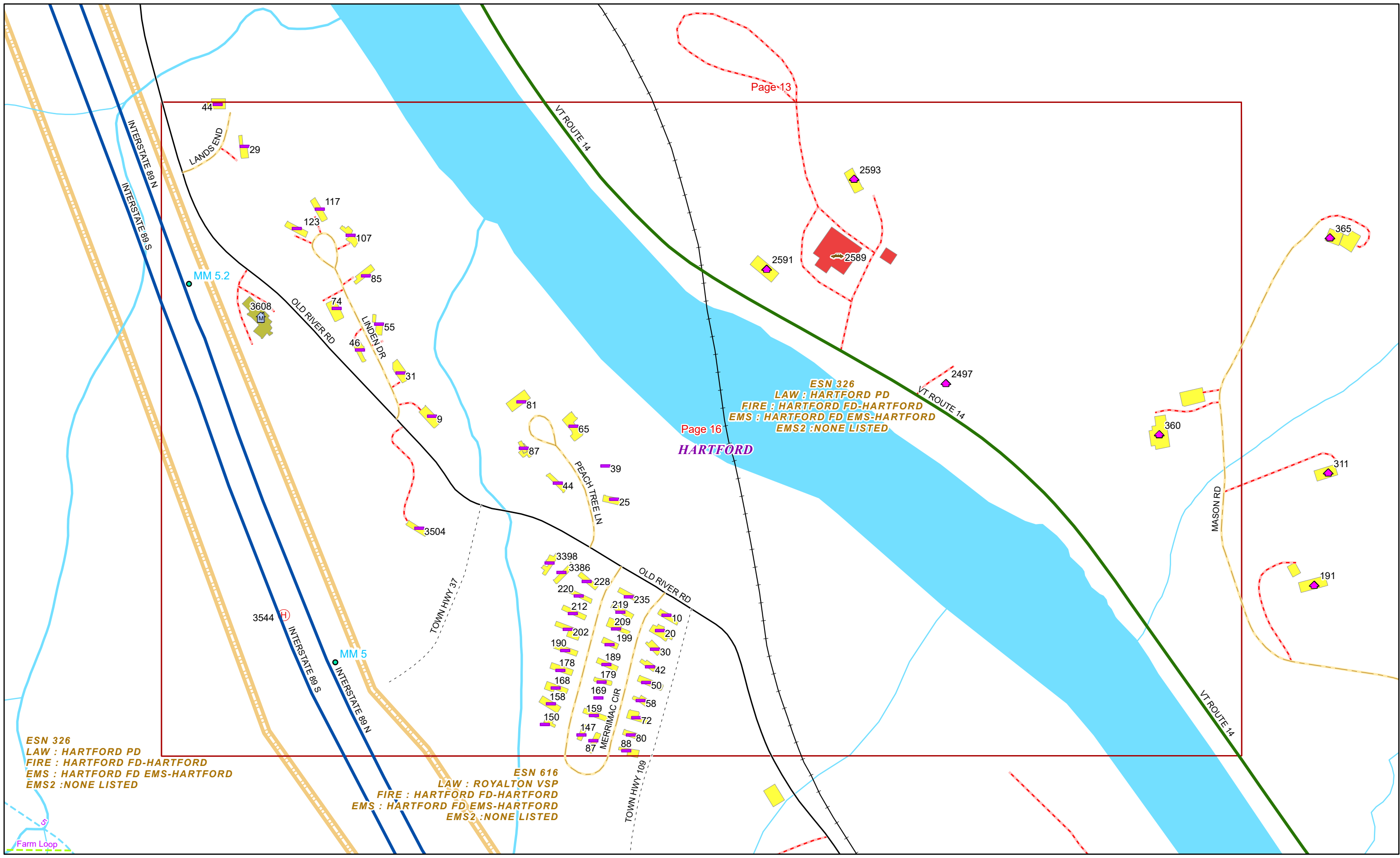
ESN 326  
 LAW : HARTFORD PD  
 FIRE : HARTFORD FD-HARTFORD  
 EMS : HARTFORD FD EMS-HARTFORD  
 EMS2 : NONE LISTED



1/28/2025

**HARTFORD**

**Page: 15**



Page 13

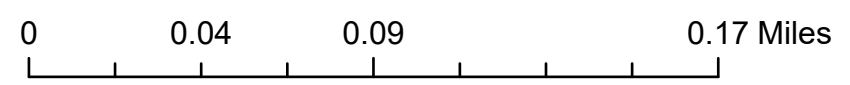
Page 16

**HARTFORD**

ESN 326  
 LAW : HARTFORD PD  
 FIRE : HARTFORD FD-HARTFORD  
 EMS : HARTFORD FD EMS-HARTFORD  
 EMS2 : NONE LISTED

ESN 326  
 LAW : HARTFORD PD  
 FIRE : HARTFORD FD-HARTFORD  
 EMS : HARTFORD FD EMS-HARTFORD  
 EMS2 : NONE LISTED

ESN 616  
 LAW : ROYALTON VSP  
 FIRE : HARTFORD FD-HARTFORD  
 EMS : HARTFORD FD EMS-HARTFORD  
 EMS2 : NONE LISTED



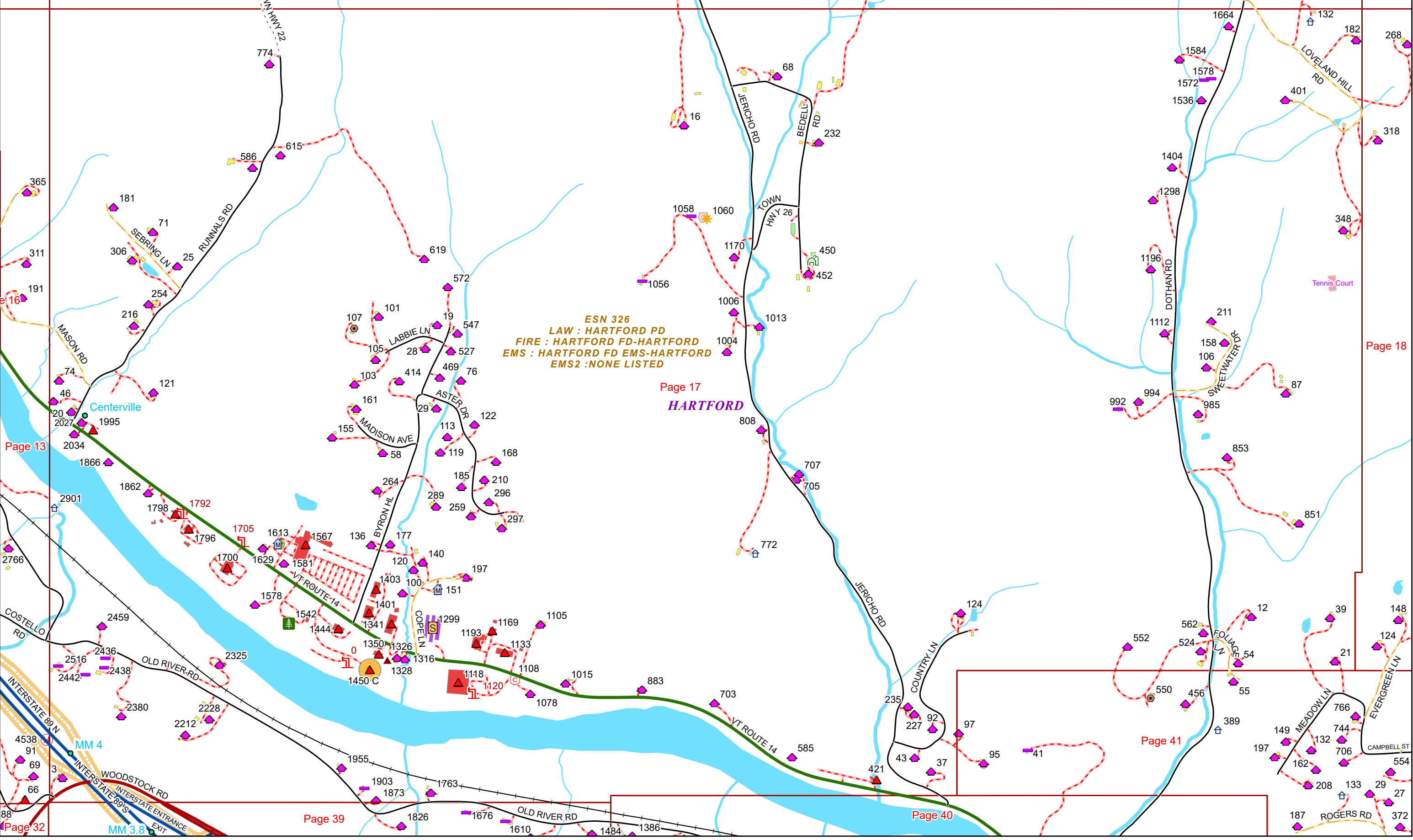
1 inch equals 250 feet

1/28/2025

**HARTFORD**

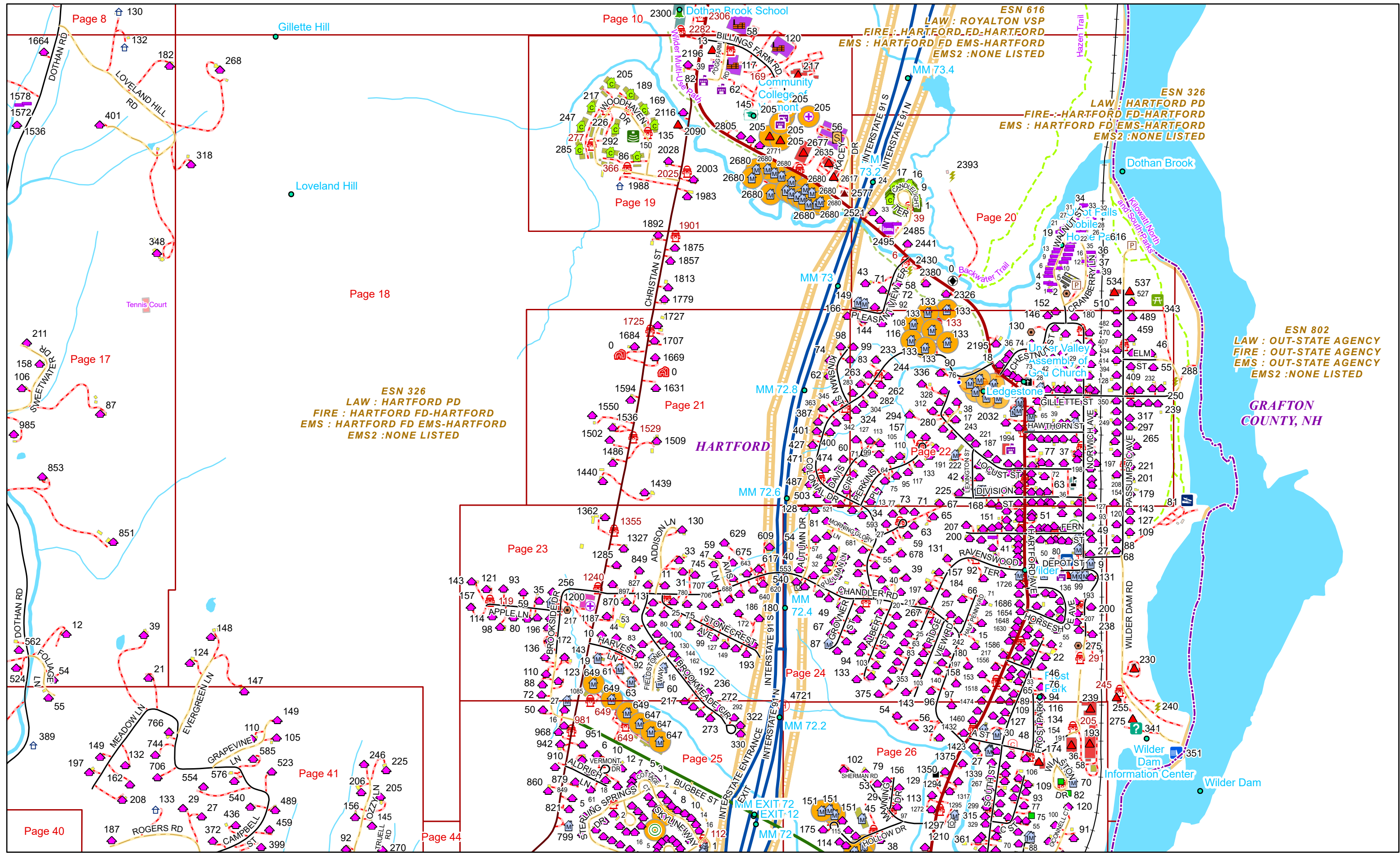
**Page: 16**





1/28/2025

# HARTFORD



ESN 326  
 LAW : HARTFORD PD  
 FIRE : HARTFORD FD-HARTFORD  
 EMS : HARTFORD FD EMS-HARTFORD  
 EMS2 : NONE LISTED

ESN 616  
 LAW : ROYALTON VSP  
 FIRE : HARTFORD FD-HARTFORD  
 EMS : HARTFORD FD EMS-HARTFORD  
 EMS2 : NONE LISTED

ESN 326  
 LAW : HARTFORD PD  
 FIRE : HARTFORD FD-HARTFORD  
 EMS : HARTFORD FD EMS-HARTFORD  
 EMS2 : NONE LISTED

ESN 802  
 LAW : OUT-STATE AGENCY  
 FIRE : OUT-STATE AGENCY  
 EMS : OUT-STATE AGENCY  
 EMS2 : NONE LISTED

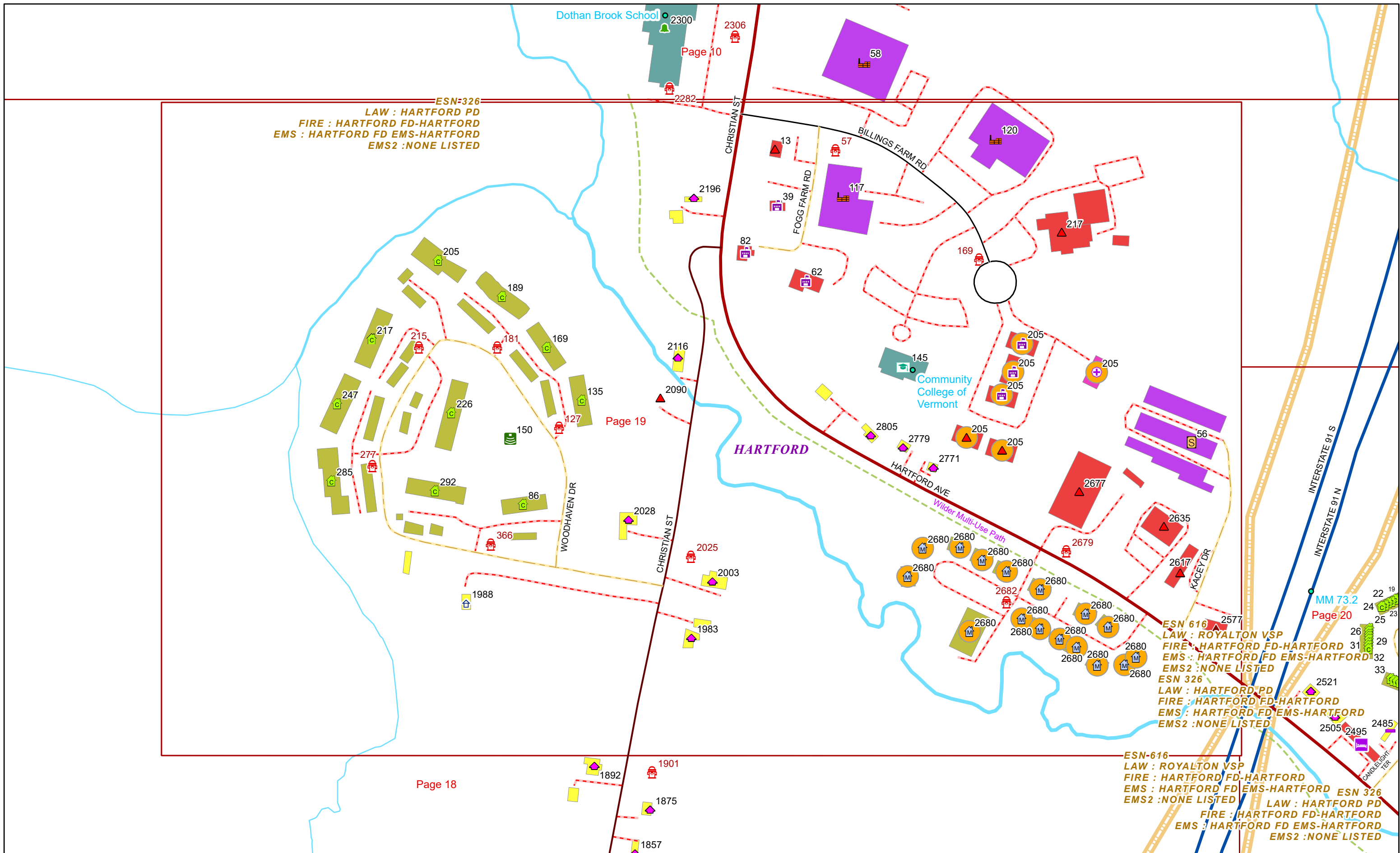


0 0.15 0.3 0.6 Miles 1 inch equals 833 feet

1/28/2025

**HARTFORD**

**Page: 18**



ESN-326  
 LAW : HARTFORD PD  
 FIRE : HARTFORD FD-HARTFORD  
 EMS : HARTFORD FD EMS-HARTFORD  
 EMS2 : NONE LISTED

ESN 616  
 LAW : ROYALTON VSP  
 FIRE : HARTFORD FD-HARTFORD  
 EMS : HARTFORD FD EMS-HARTFORD  
 EMS2 : NONE LISTED

ESN 326  
 LAW : HARTFORD PD  
 FIRE : HARTFORD FD-HARTFORD  
 EMS : HARTFORD FD EMS-HARTFORD  
 EMS2 : NONE LISTED

ESN-616  
 LAW : ROYALTON VSP  
 FIRE : HARTFORD FD-HARTFORD  
 EMS : HARTFORD FD EMS-HARTFORD  
 EMS2 : NONE LISTED

ESN 326  
 LAW : HARTFORD PD  
 FIRE : HARTFORD FD-HARTFORD  
 EMS : HARTFORD FD EMS-HARTFORD  
 EMS2 : NONE LISTED



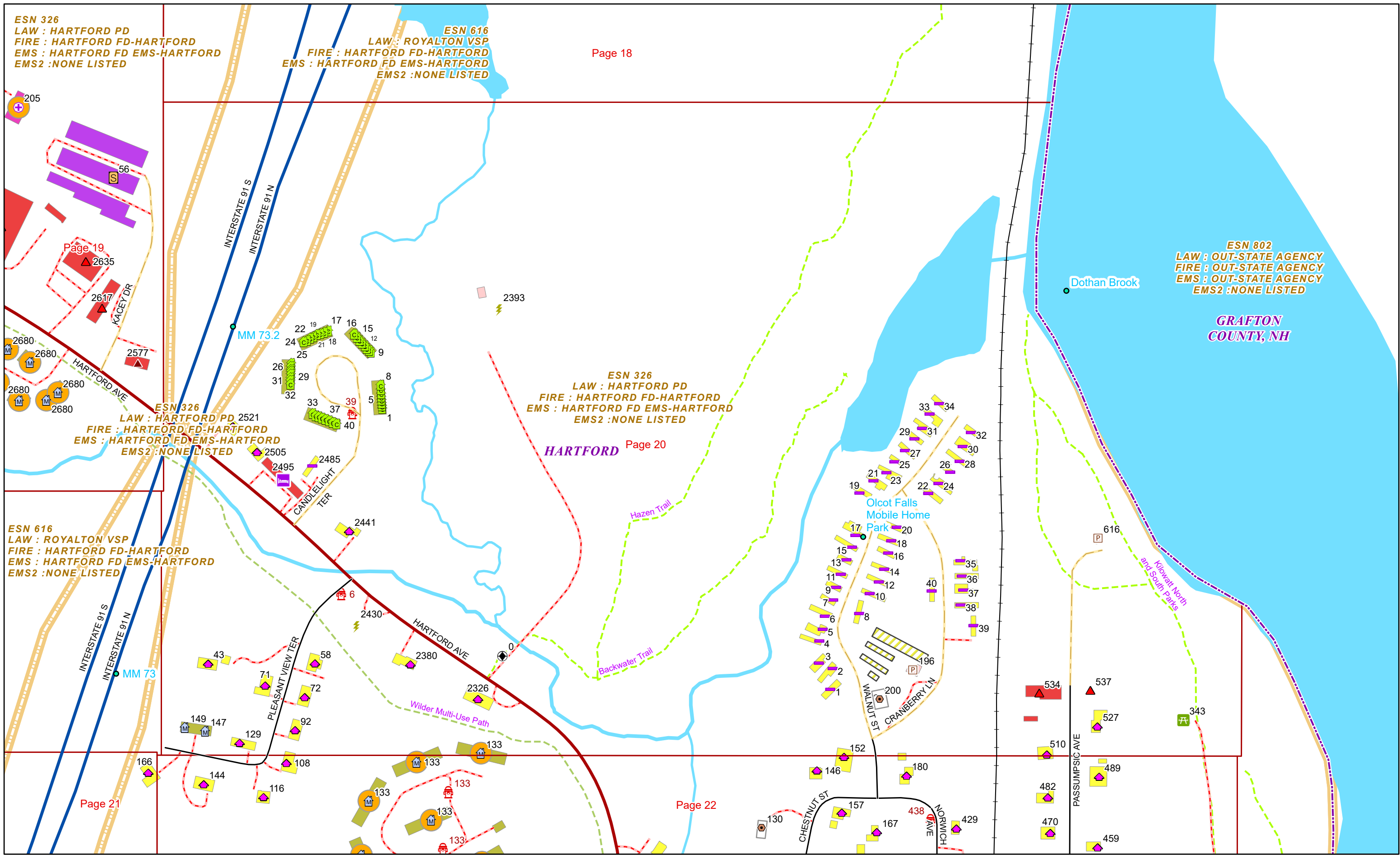
0 0.04 0.09 0.17 Miles

1 inch equals 250 feet

1/28/2025

**HARTFORD**

**Page: 19**



0 0.04 0.09 0.17 Miles

1 inch equals 250 feet

1/28/2025

**HARTFORD**

# HARTFORD

Page 21

ESN 616  
 LAW : ROYALTON VSP  
 FIRE : HARTFORD FD-HARTFORD  
 EMS : HARTFORD FD EMS-HARTFORD  
 EMS2 : NONE LISTED

ESN 326  
 LAW : HARTFORD PD  
 FIRE : HARTFORD FD-HARTFORD  
 EMS : HARTFORD FD EMS-HARTFORD  
 EMS2 : NONE LISTED

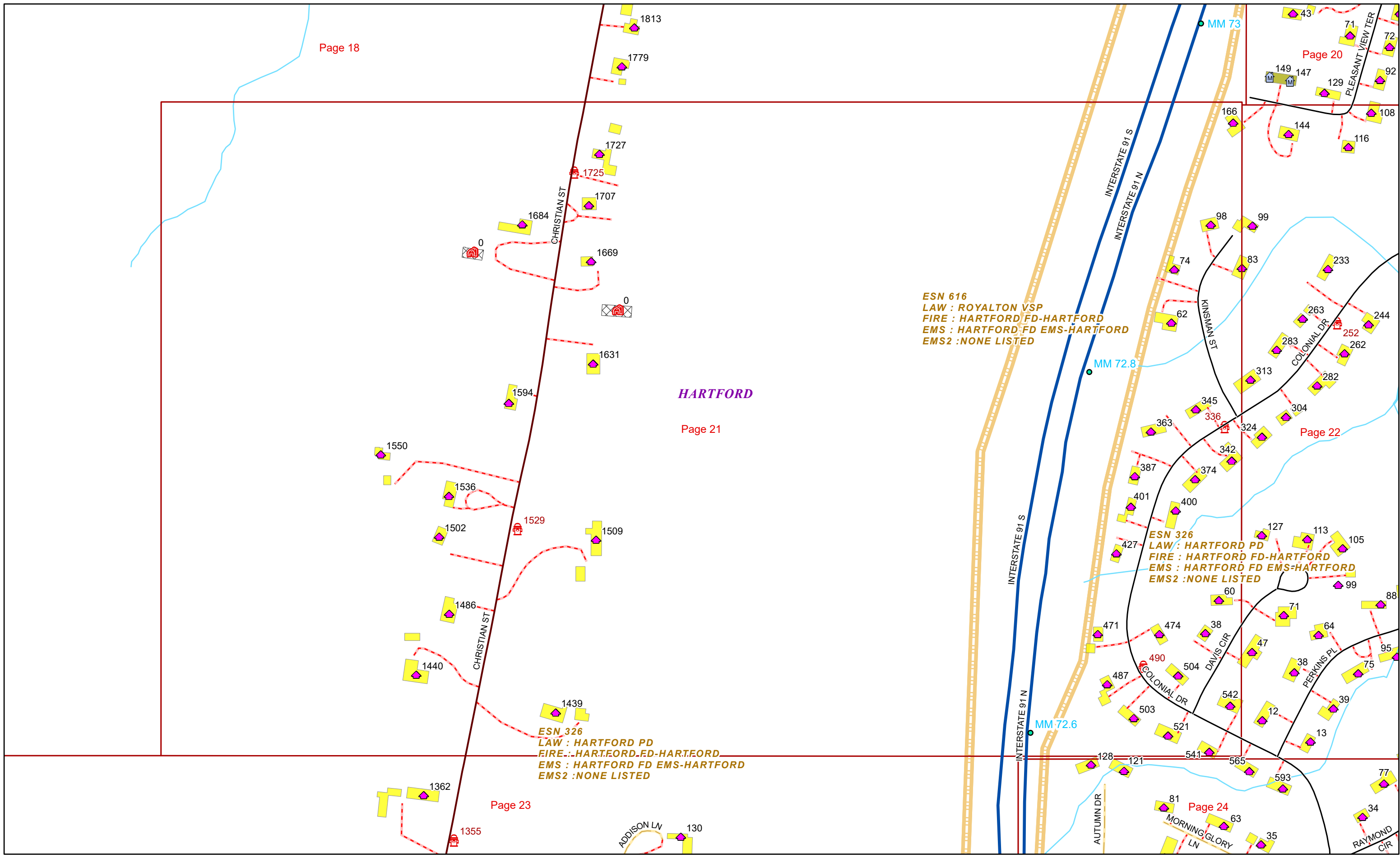
ESN 326  
 LAW : HARTFORD PD  
 FIRE : HARTFORD FD-HARTFORD  
 EMS : HARTFORD FD EMS-HARTFORD  
 EMS2 : NONE LISTED

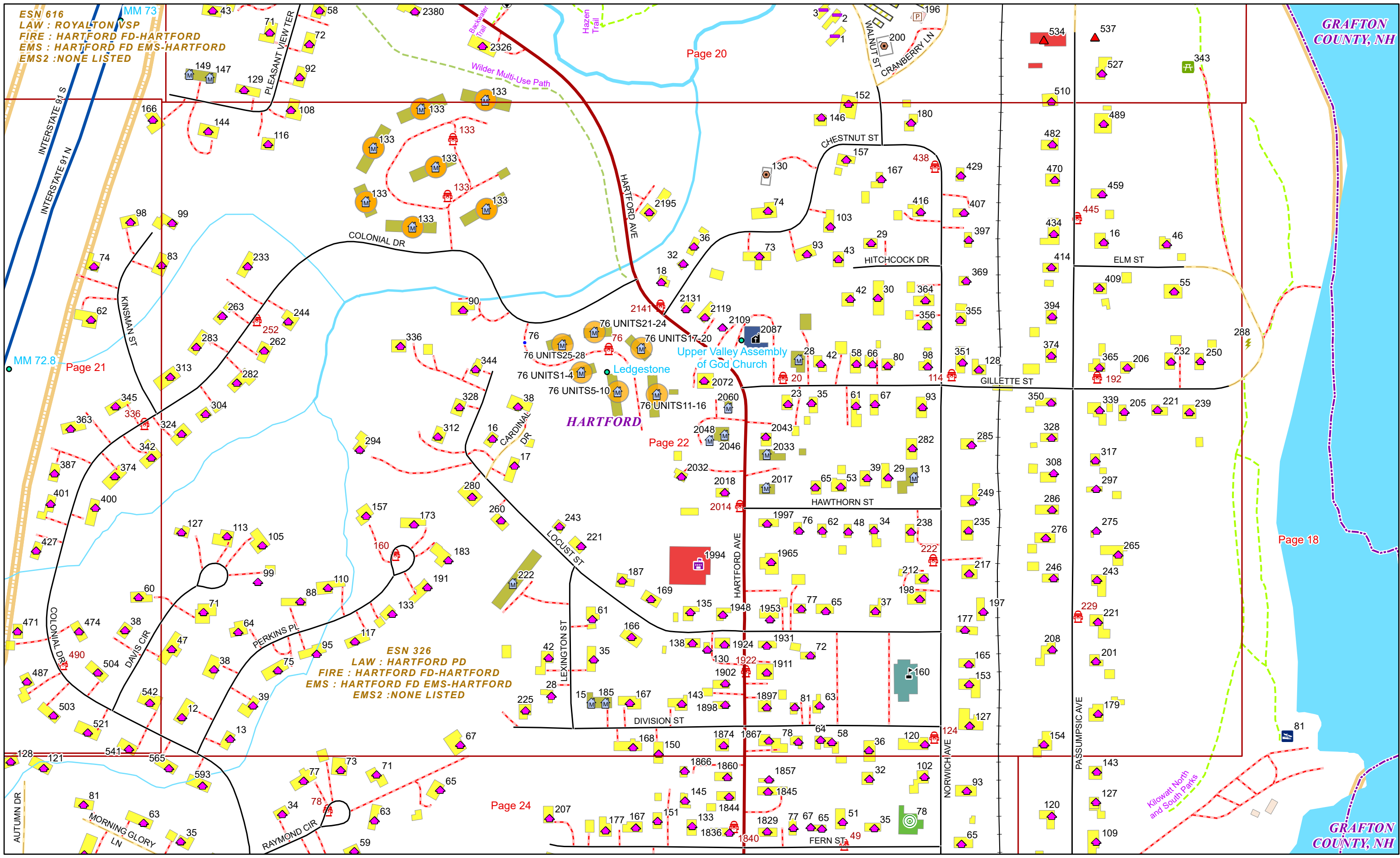


1 inch equals 250 feet

1/28/2025

# HARTFORD





ESN 616  
LAW : ROYALTON VSP  
FIRE : HARTFORD FD-HARTFORD  
EMS : HARTFORD FD EMS-HARTFORD  
EMS2 : NONE LISTED

ESN 326  
LAW : HARTFORD PD  
FIRE : HARTFORD FD-HARTFORD  
EMS : HARTFORD FD EMS-HARTFORD  
EMS2 : NONE LISTED

Page 20

Page 21

Page 22

Page 24

Page 18

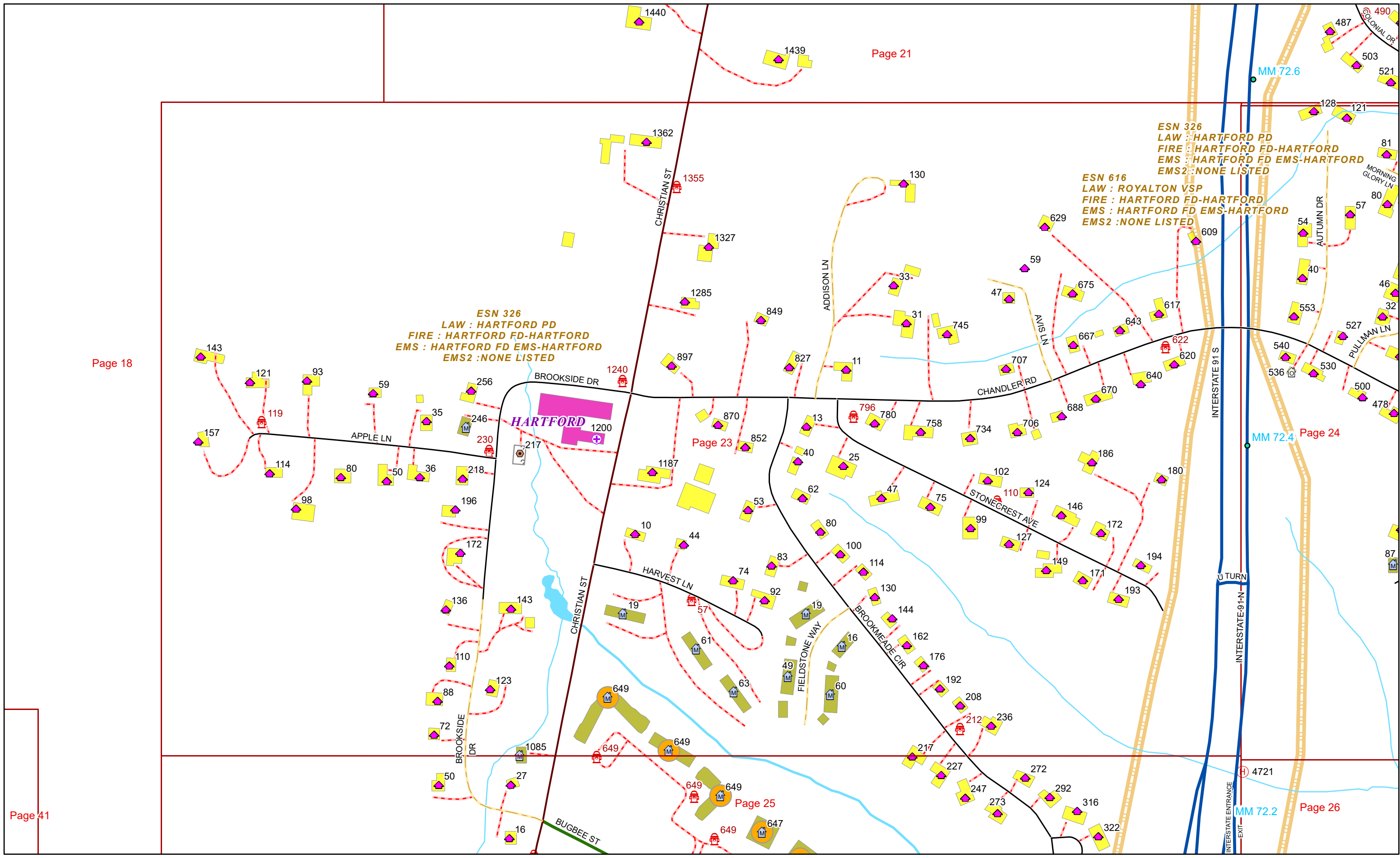


0 0.04 0.09 0.17 Miles 1 inch equals 250 feet

1/28/2025

**HARTFORD**

**Page: 22**



Page 18

Page 21

Page 24

Page 23

Page 25

Page 26

ESN 326  
LAW : HARTFORD PD  
FIRE : HARTFORD FD-HARTFORD  
EMS : HARTFORD FD EMS-HARTFORD  
EMS2 : NONE LISTED

ESN 616  
LAW : ROYALTON VSP  
FIRE : HARTFORD FD-HARTFORD  
EMS : HARTFORD FD EMS-HARTFORD  
EMS2 : NONE LISTED

Page 41



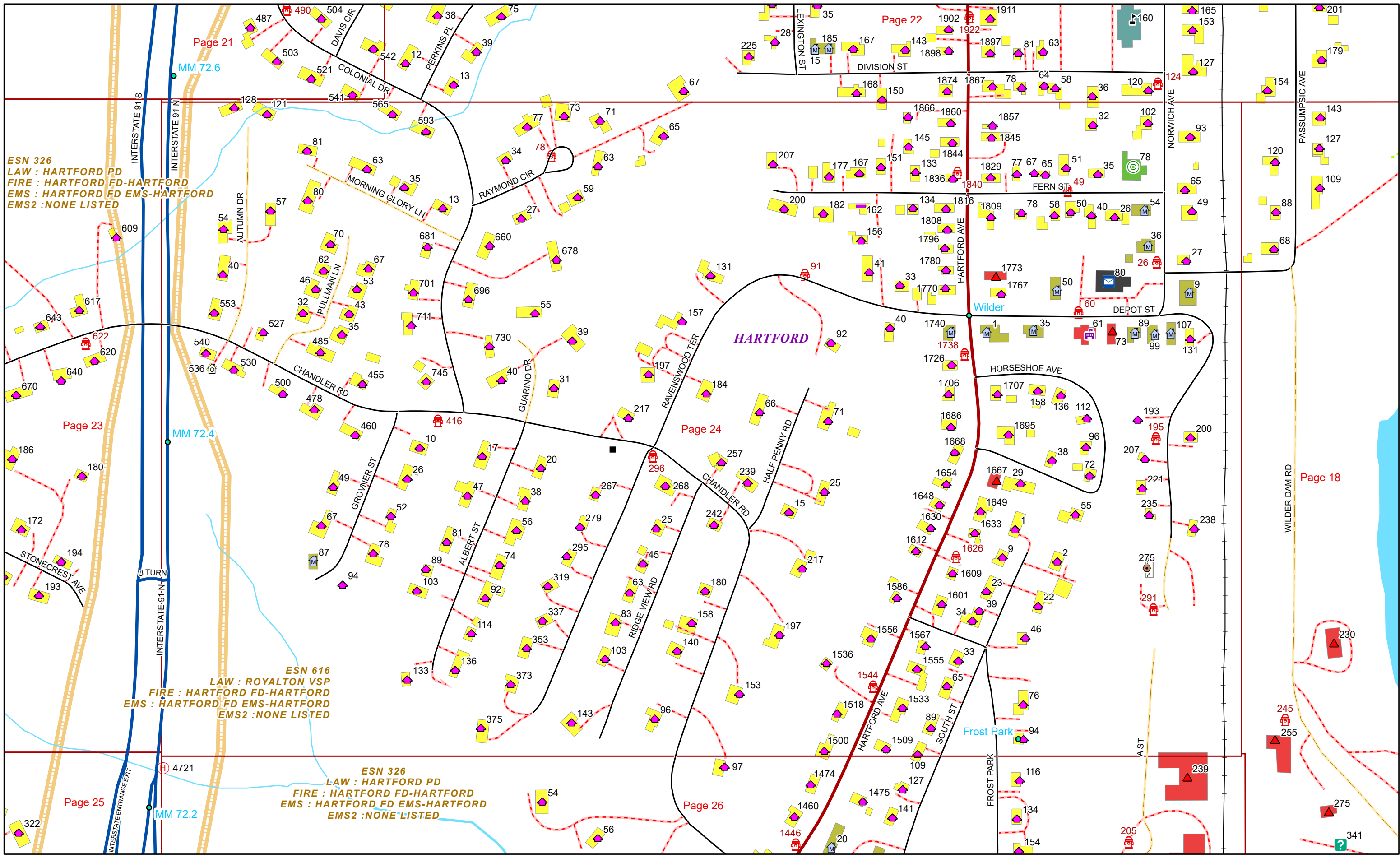
0 0.04 0.09 0.17 Miles

1 inch equals 250 feet

1/28/2025

**HARTFORD**

**Page: 23**



ESN 326  
LAW : HARTFORD PD  
FIRE : HARTFORD FD-HARTFORD  
EMS : HARTFORD FD EMS-HARTFORD  
EMS2 : NONE LISTED

ESN 616  
LAW : ROYALTON VSP  
FIRE : HARTFORD FD-HARTFORD  
EMS : HARTFORD FD EMS-HARTFORD  
EMS2 : NONE LISTED

ESN 326  
LAW : HARTFORD PD  
FIRE : HARTFORD FD-HARTFORD  
EMS : HARTFORD FD EMS-HARTFORD  
EMS2 : NONE LISTED



0 0.04 0.09 0.17 Miles

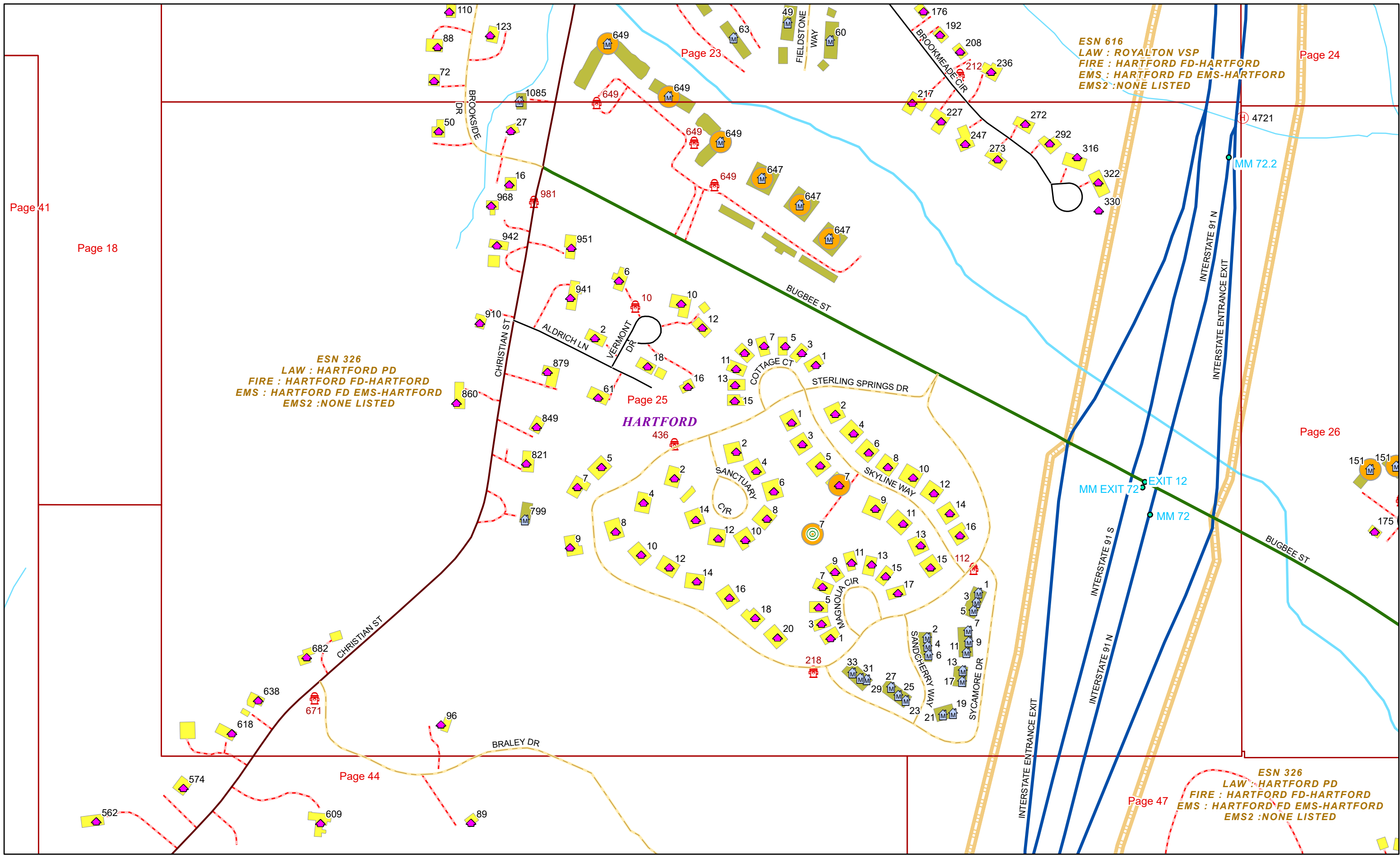
1 inch equals 250 feet

1/28/2025

**HARTFORD**

**Page: 24**





Page 41

Page 18

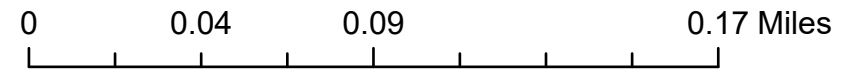
Page 23

Page 24

Page 26

Page 44

Page 47

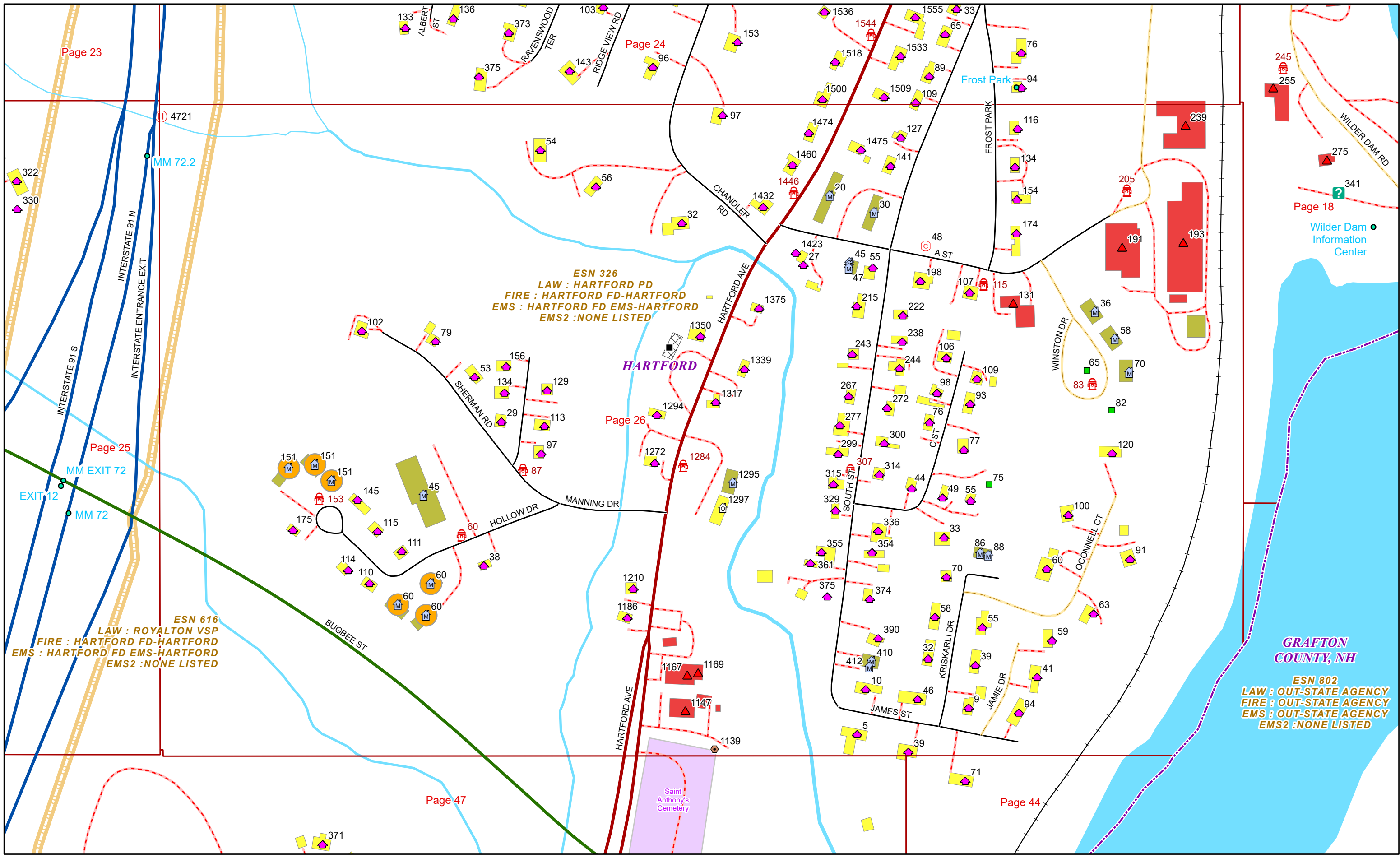


1 inch equals 250 feet

1/28/2025

**HARTFORD**

**Page: 25**

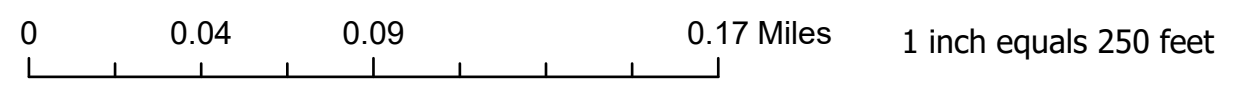


ESN 616  
 LAW : ROYALTON VSP  
 FIRE : HARTFORD FD-HARTFORD  
 EMS : HARTFORD FD EMS-HARTFORD  
 EMS2 : NONE LISTED

ESN 326  
 LAW : HARTFORD PD  
 FIRE : HARTFORD FD-HARTFORD  
 EMS : HARTFORD FD EMS-HARTFORD  
 EMS2 : NONE LISTED

ESN 802  
 LAW : OUT-STATE AGENCY  
 FIRE : OUT-STATE AGENCY  
 EMS : OUT-STATE AGENCY  
 EMS2 : NONE LISTED

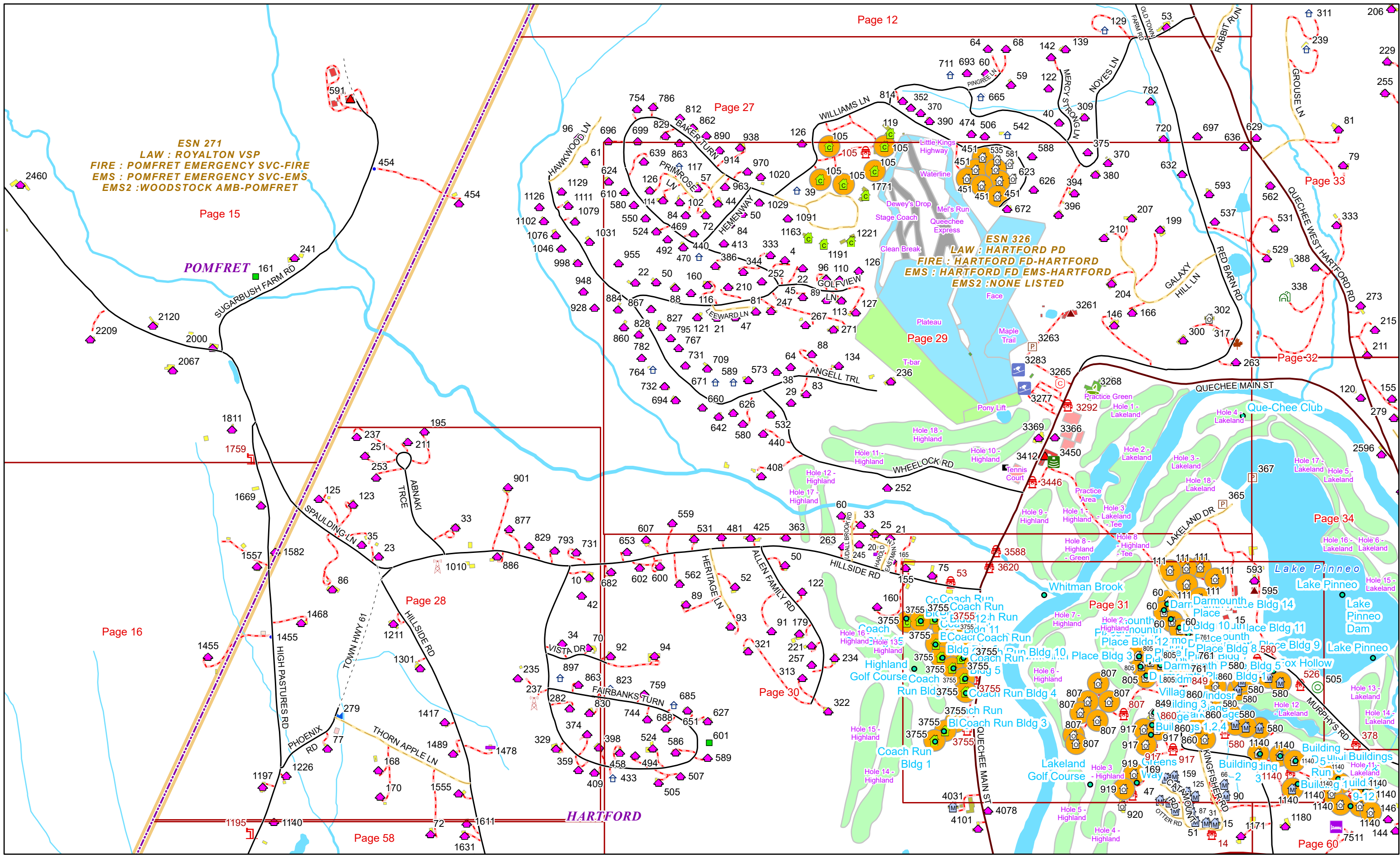
Saint Anthony's Cemetery



1/28/2025

**HARTFORD**

**Page: 26**



ESN 271  
LAW : ROYALTON VSP  
FIRE : POMFRET EMERGENCY SVC-FIRE  
EMS : POMFRET EMERGENCY SVC-EMS  
EMS2 : WOODSTOCK AMB-POMFRET

ESN 326  
LAW : HARTFORD PD  
FIRE : HARTFORD FD-HARTFORD  
EMS : HARTFORD FD EMS-HARTFORD  
EMS2 : NONE LISTED

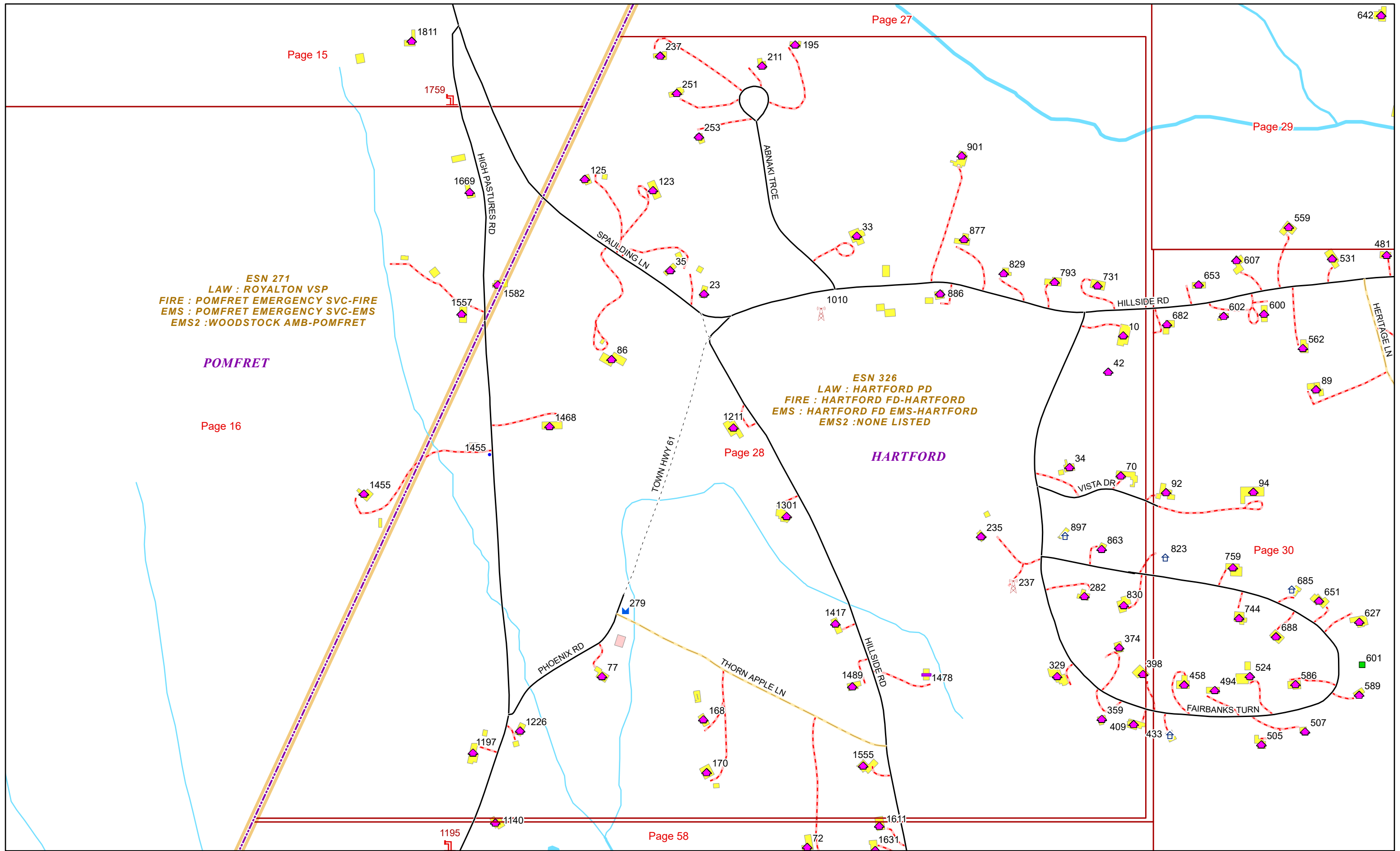


0 0.15 0.3 0.6 Miles 1 inch equals 833 feet

1/28/2025

**HARTFORD**

**Page: 27**



ESN 271  
LAW : ROYALTON VSP  
FIRE : POMFRET EMERGENCY SVC-FIRE  
EMS : POMFRET EMERGENCY SVC-EMS  
EMS2 : WOODSTOCK AMB-POMFRET

**POMFRET**

ESN 326  
LAW : HARTFORD PD  
FIRE : HARTFORD FD-HARTFORD  
EMS : HARTFORD FD EMS-HARTFORD  
EMS2 : NONE LISTED

**HARTFORD**

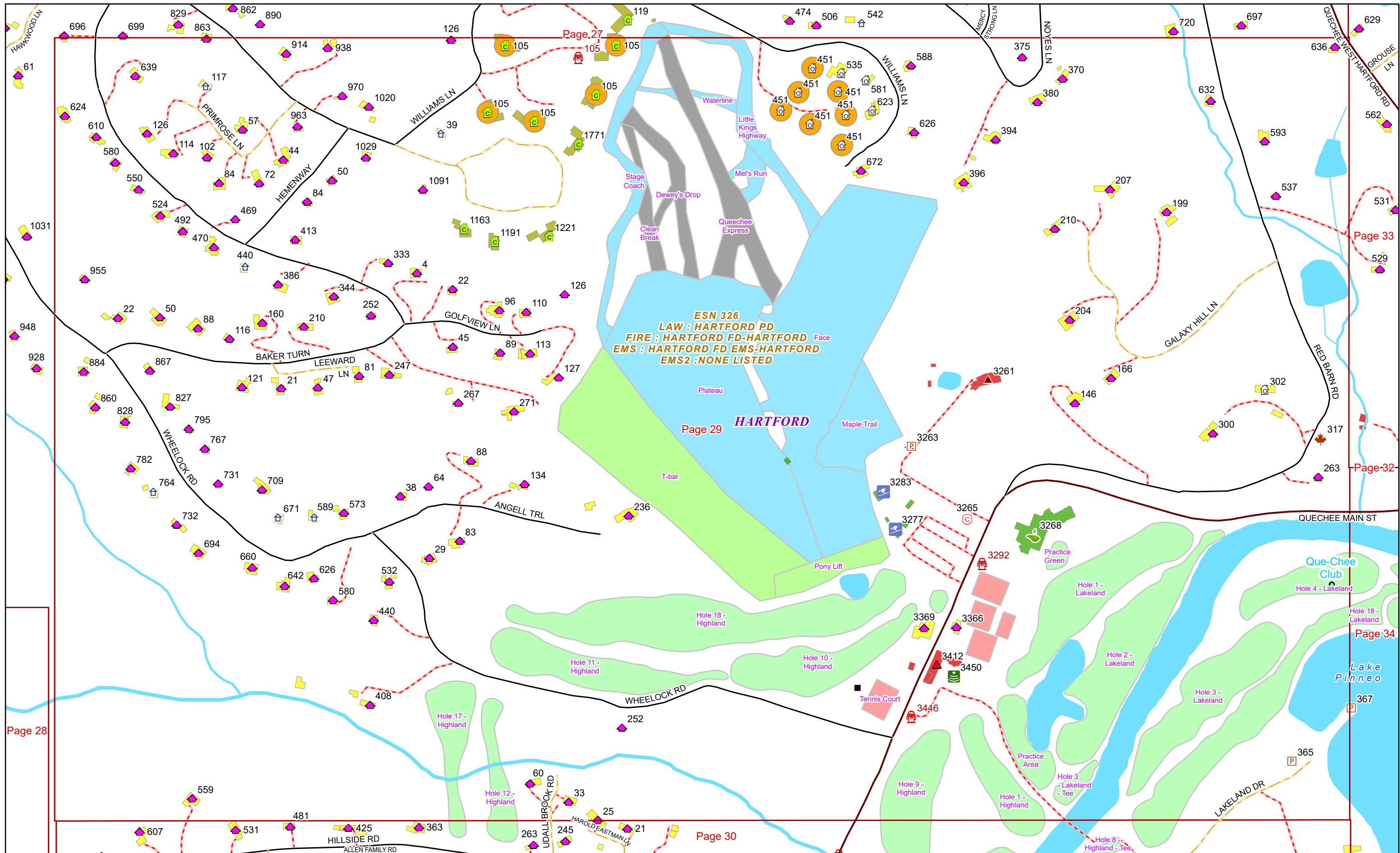


0 0.07 0.15 0.3 Miles 1 inch equals 417 feet

1/28/2025

**HARTFORD**

**Page: 28**



Page 28

Page 27

Page 29

Page 30

Page 33

Page 32

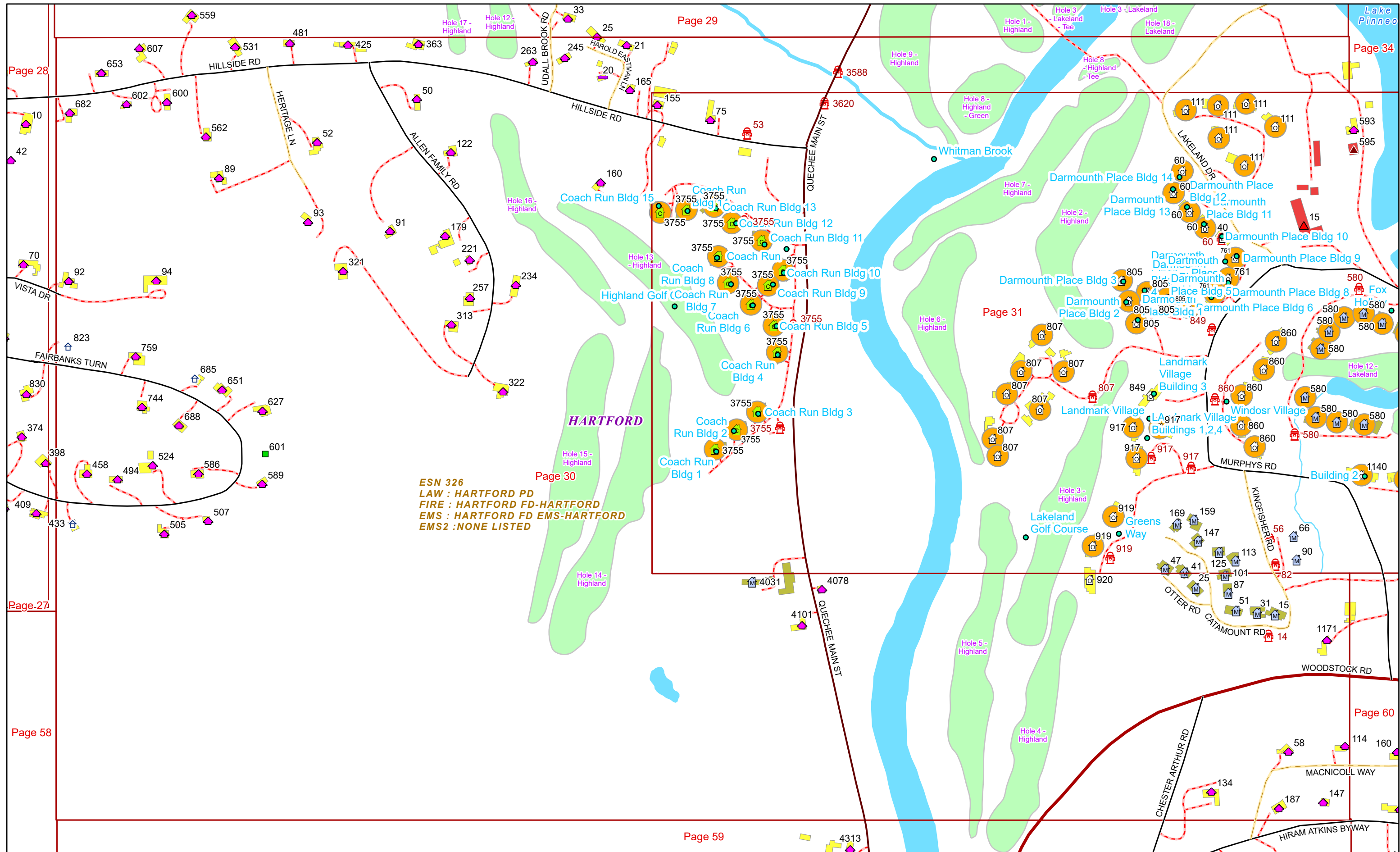
Page 34



1/28/2025

**HARTFORD**

**Page: 29**



ESN 326  
 LAW : HARTFORD PD  
 FIRE : HARTFORD FD-HARTFORD  
 EMS : HARTFORD FD EMS-HARTFORD  
 EMS2 : NONE LISTED

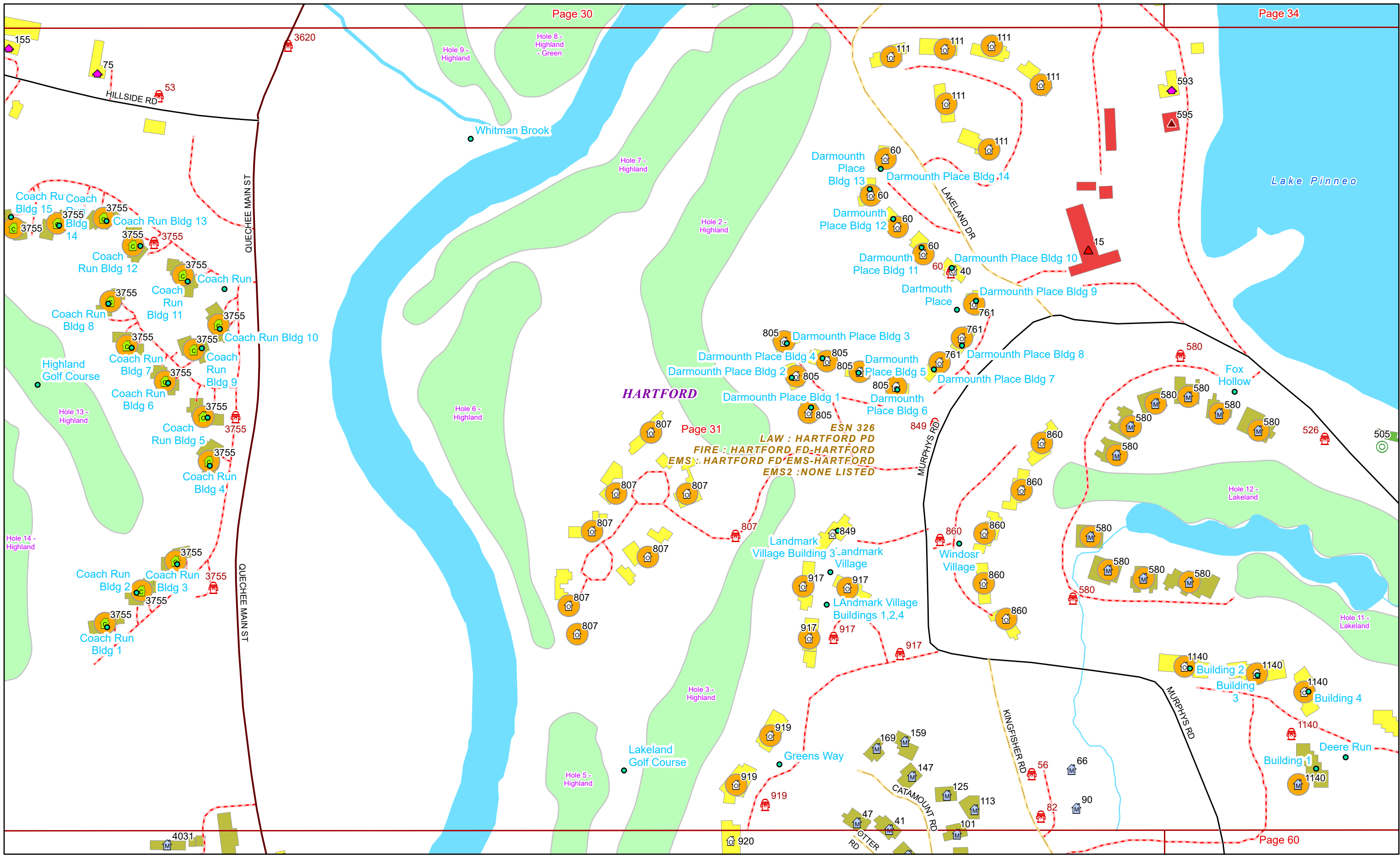


0 0.07 0.15 0.3 Miles 1 inch equals 417 feet

1/28/2025

**HARTFORD**

**Page: 30**



**HARTFORD**

Page 31  
 ESN 326  
 LAW : HARTFORD PD  
 FIRE : HARTFORD FD-HARTFORD  
 EMS : HARTFORD FD-EMS-HARTFORD  
 EMS2 : NONE LISTED

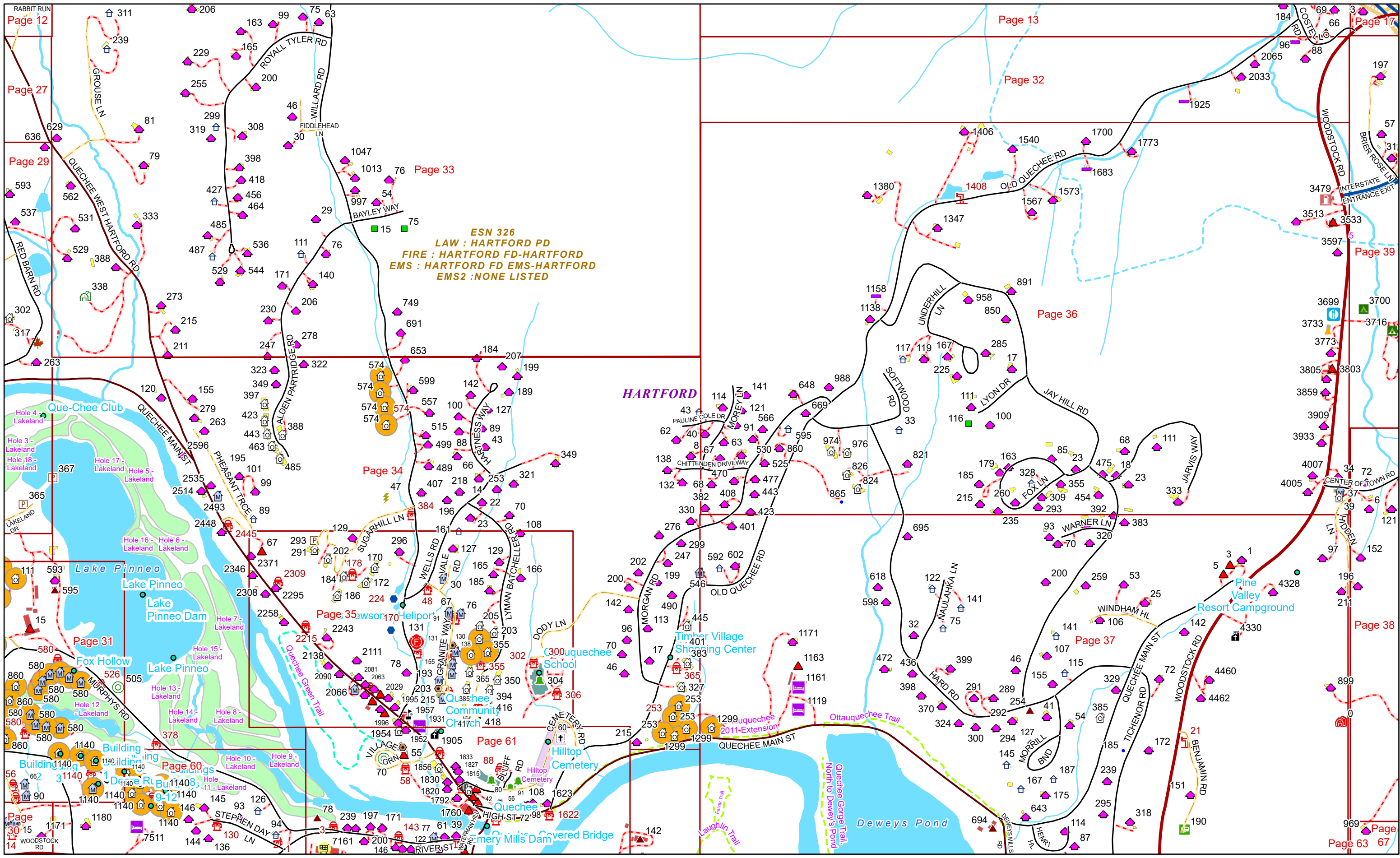


0 0.04 0.09 0.17 Miles

1 inch equals 250 feet

1/28/2025

**HARTFORD**



**ESN 326**  
**LAW : HARTFORD PD**  
**FIRE : HARTFORD FD-HARTFORD**  
**EMS : HARTFORD FD EMS-HARTFORD**  
**EMS2 : NONE LISTED**



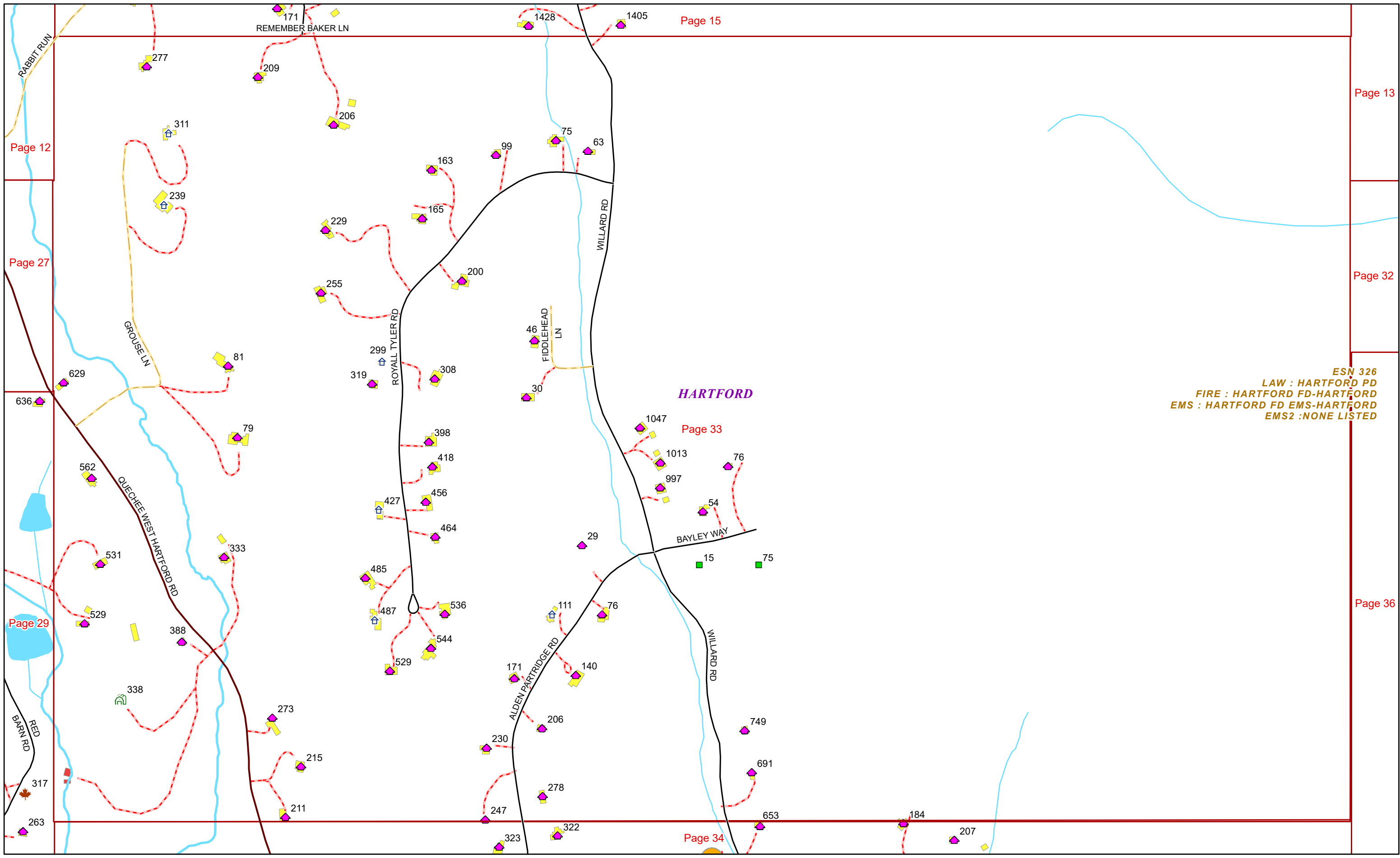
0 0.15 0.3 0.6 Miles 1 inch equals 833 feet

1/28/2025


**HARTFORD**

**Page: 32**





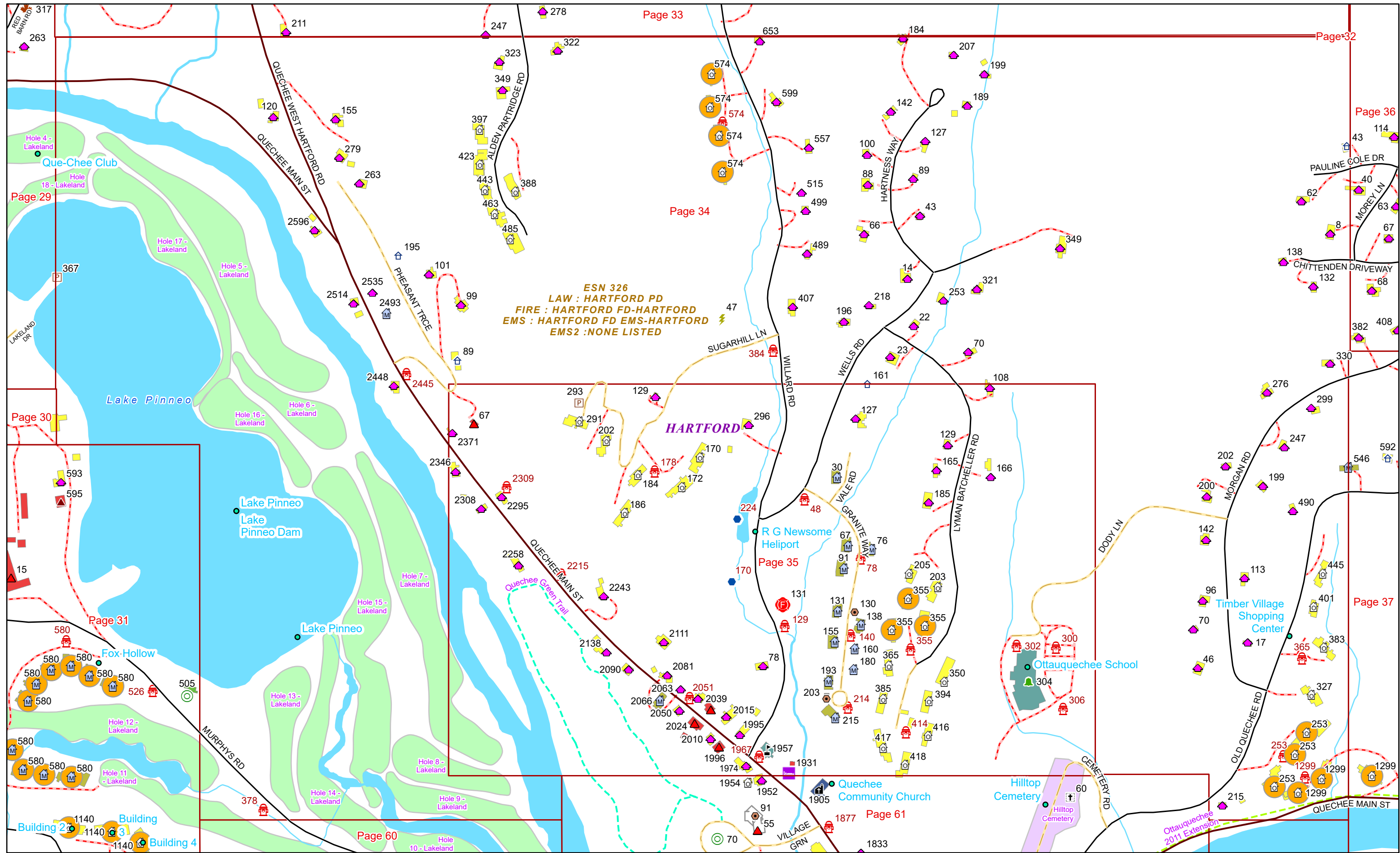
ESN 326  
LAW : HARTFORD PD  
FIRE : HARTFORD FD-HARTFORD  
EMS : HARTFORD FD EMS-HARTFORD  
EMS2 : NONE LISTED



1/28/2025

**HARTFORD**

**Page: 33**



ESN 326  
 LAW : HARTFORD PD  
 FIRE : HARTFORD FD-HARTFORD  
 EMS : HARTFORD FD EMS-HARTFORD  
 EMS2 : NONE LISTED

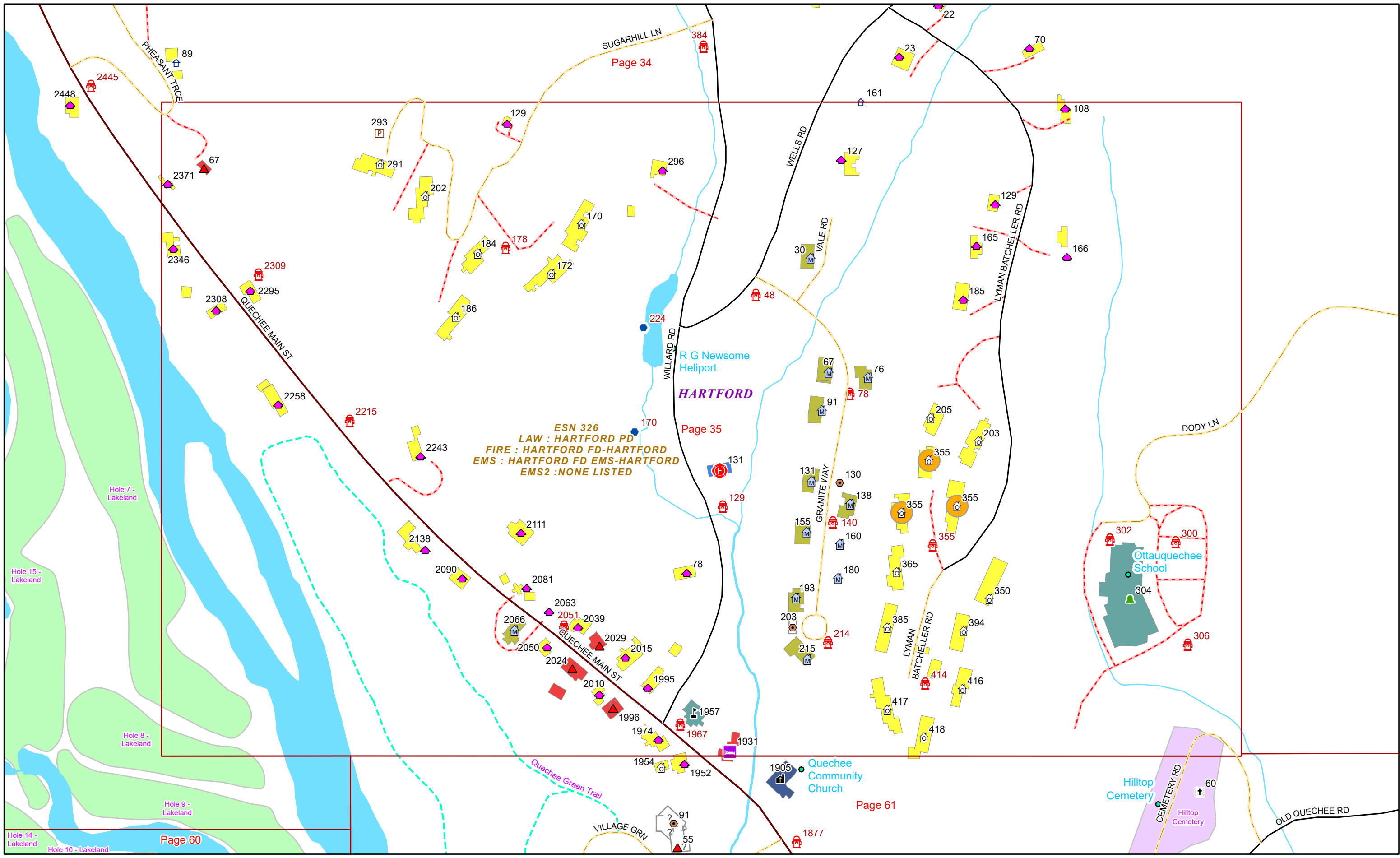


0 0.07 0.15 0.3 Miles 1 inch equals 417 feet

1/28/2025

**HARTFORD**

**Page: 34**



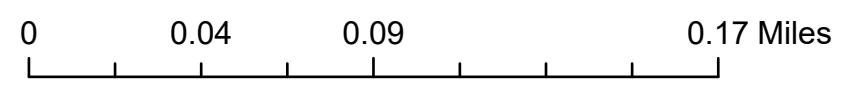
**ESN 326**  
**LAW : HARTFORD PD**  
**FIRE : HARTFORD FD-HARTFORD**  
**EMS : HARTFORD FD EMS-HARTFORD**  
**EMS2 : NONE LISTED**

Page 35

Page 34

Page 61

Page 60



1 inch equals 250 feet

1/28/2025

**HARTFORD**

**Page: 35**

HARTFORD

ESN-326  
LAW : HARTFORD PD  
FIRE : HARTFORD FD-HARTFORD  
EMS : HARTFORD FD EMS-HARTFORD  
EMS2 : NONE LISTED

Page 32

Page 33


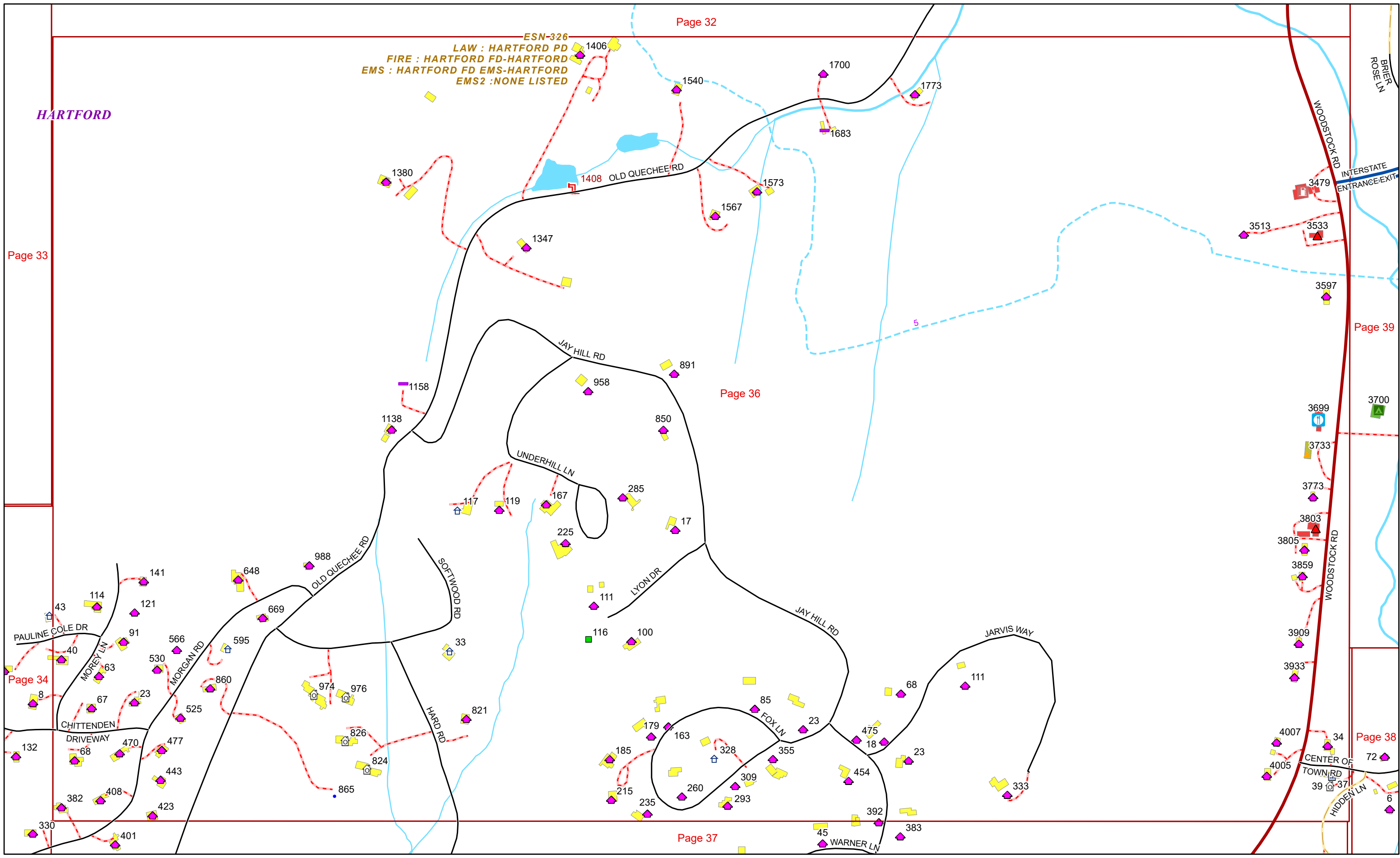
Page 39

Page 36

Page 34

Page 38

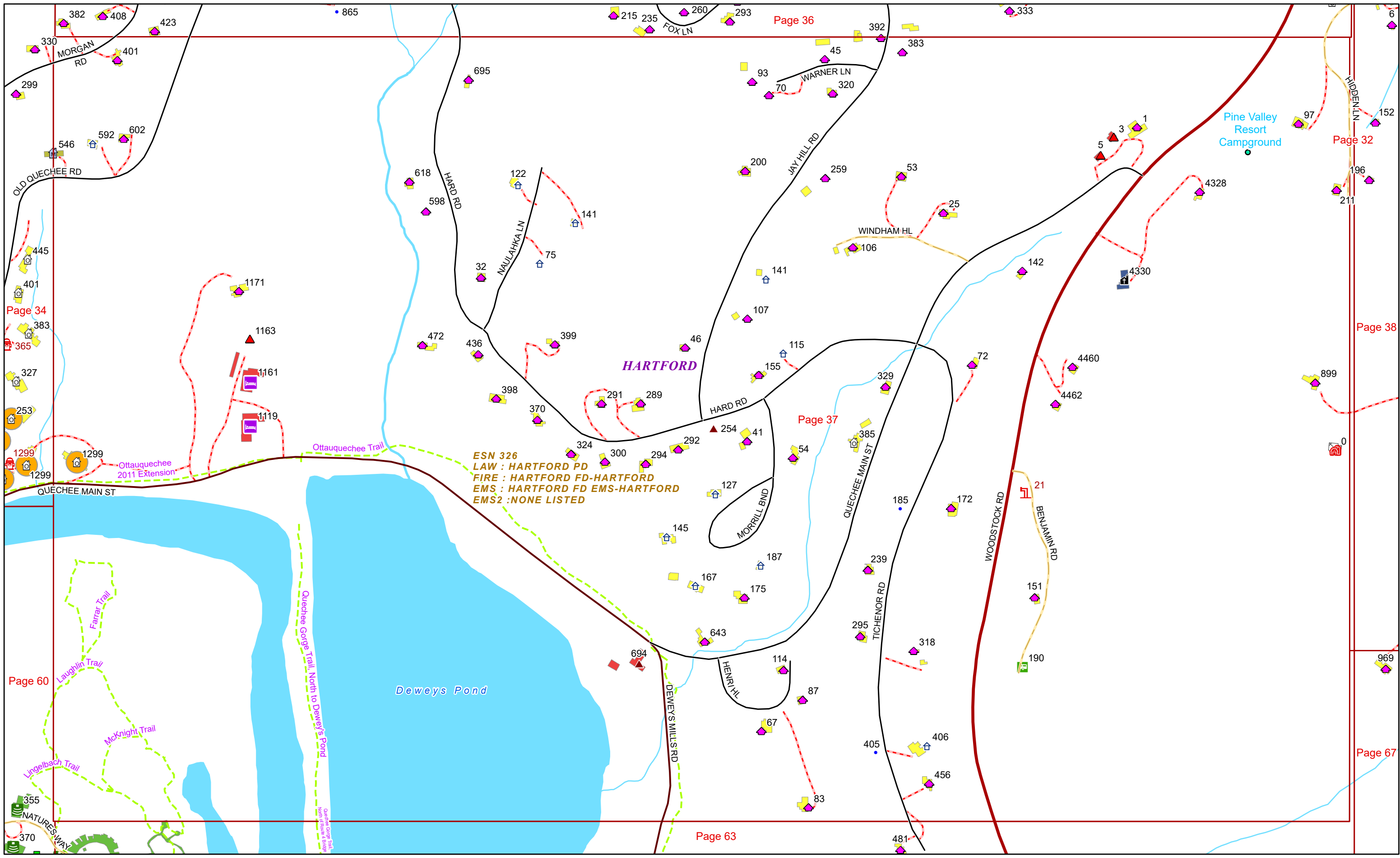
Page 37



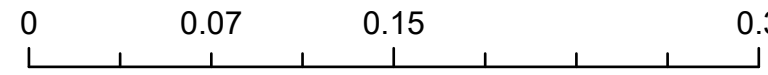
1/28/2025

**HARTFORD**

**Page: 36**



ESN 326  
LAW : HARTFORD PD  
FIRE : HARTFORD FD-HARTFORD  
EMS : HARTFORD FD EMS-HARTFORD  
EMS2 : NONE LISTED



1 inch equals 417 feet

1/28/2025

**HARTFORD**

**Page: 37**

Page 36

Page 32

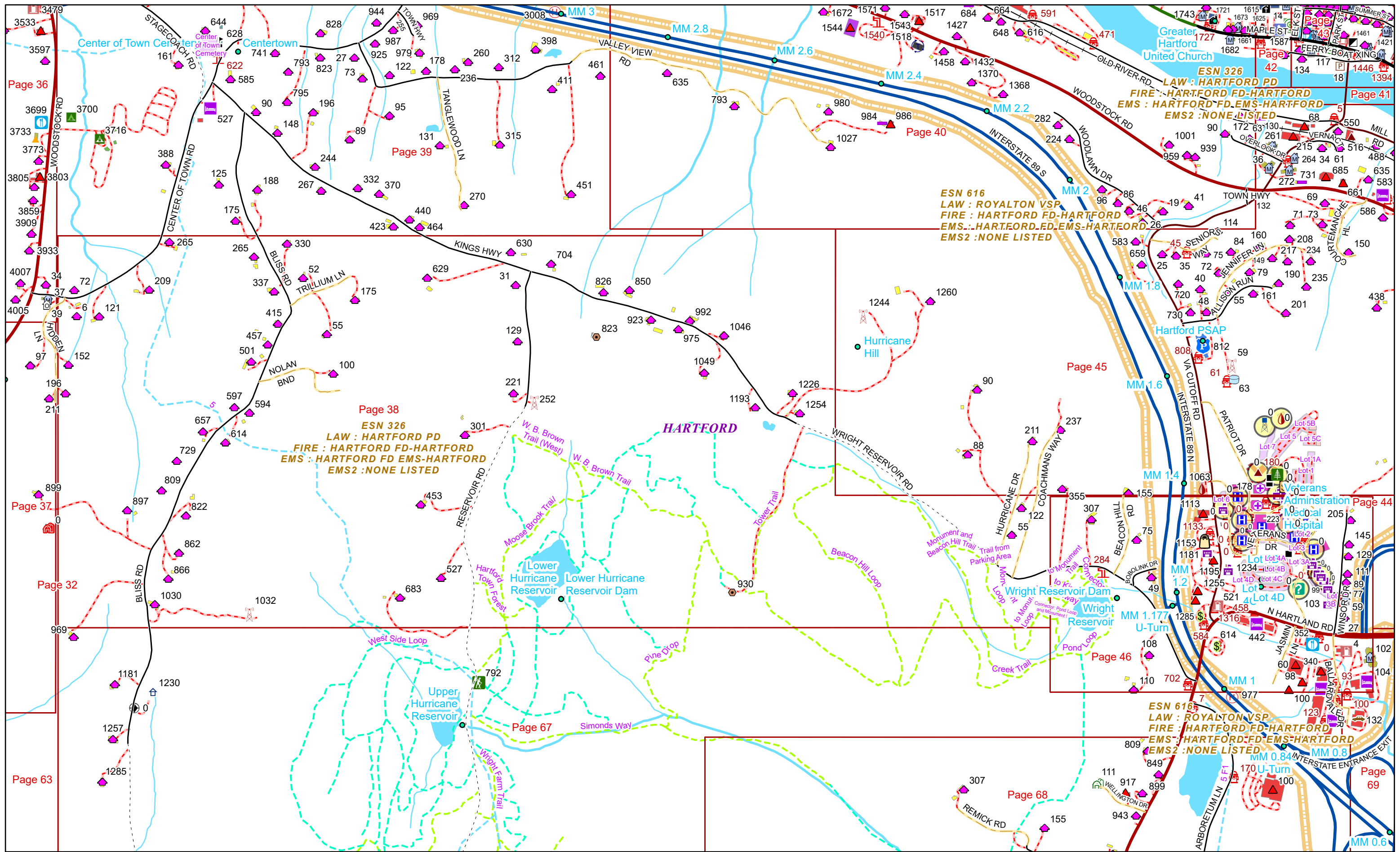
Page 38

Page 34

Page 60

Page 63

Page 67

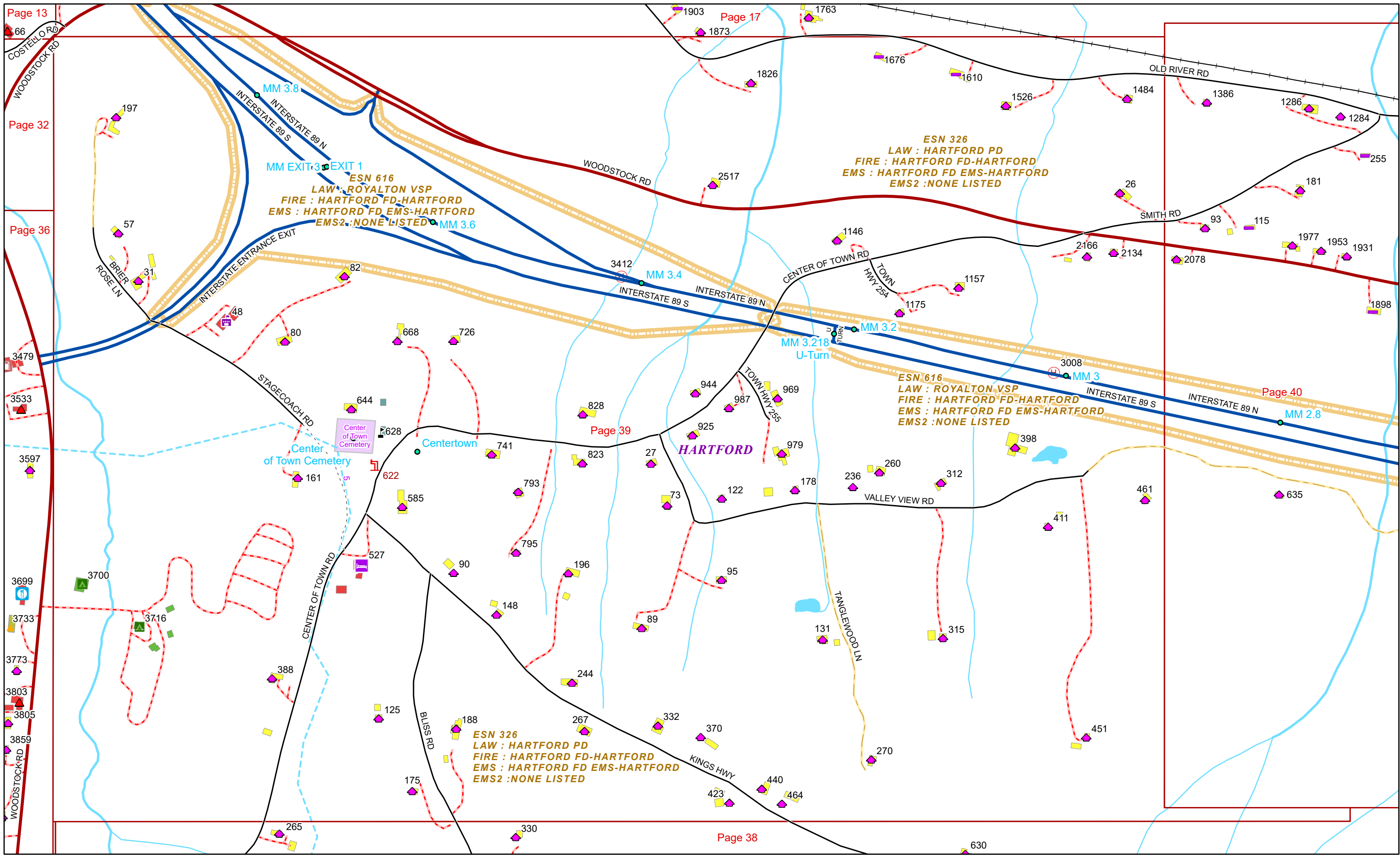


0 0.15 0.3 0.6 Miles 1 inch equals 833 feet

1/28/2025

**HARTFORD**

**Page: 38**



Page 13  
 Page 32  
 Page 36  
 Page 38  
 Page 39  
 Page 40

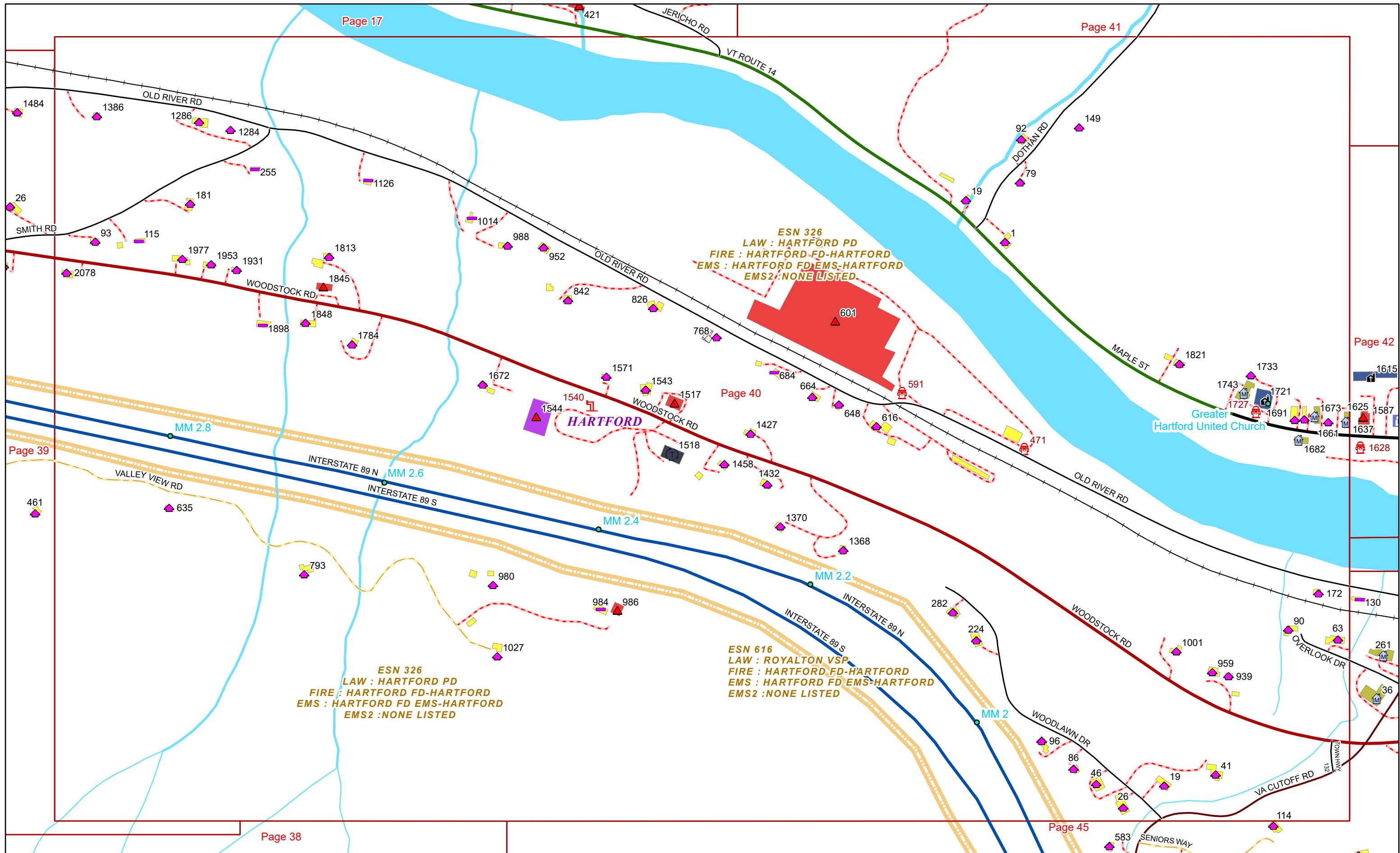


0 0.07 0.15 0.3 Miles 1 inch equals 417 feet

1/28/2025

**HARTFORD**

**Page: 39**



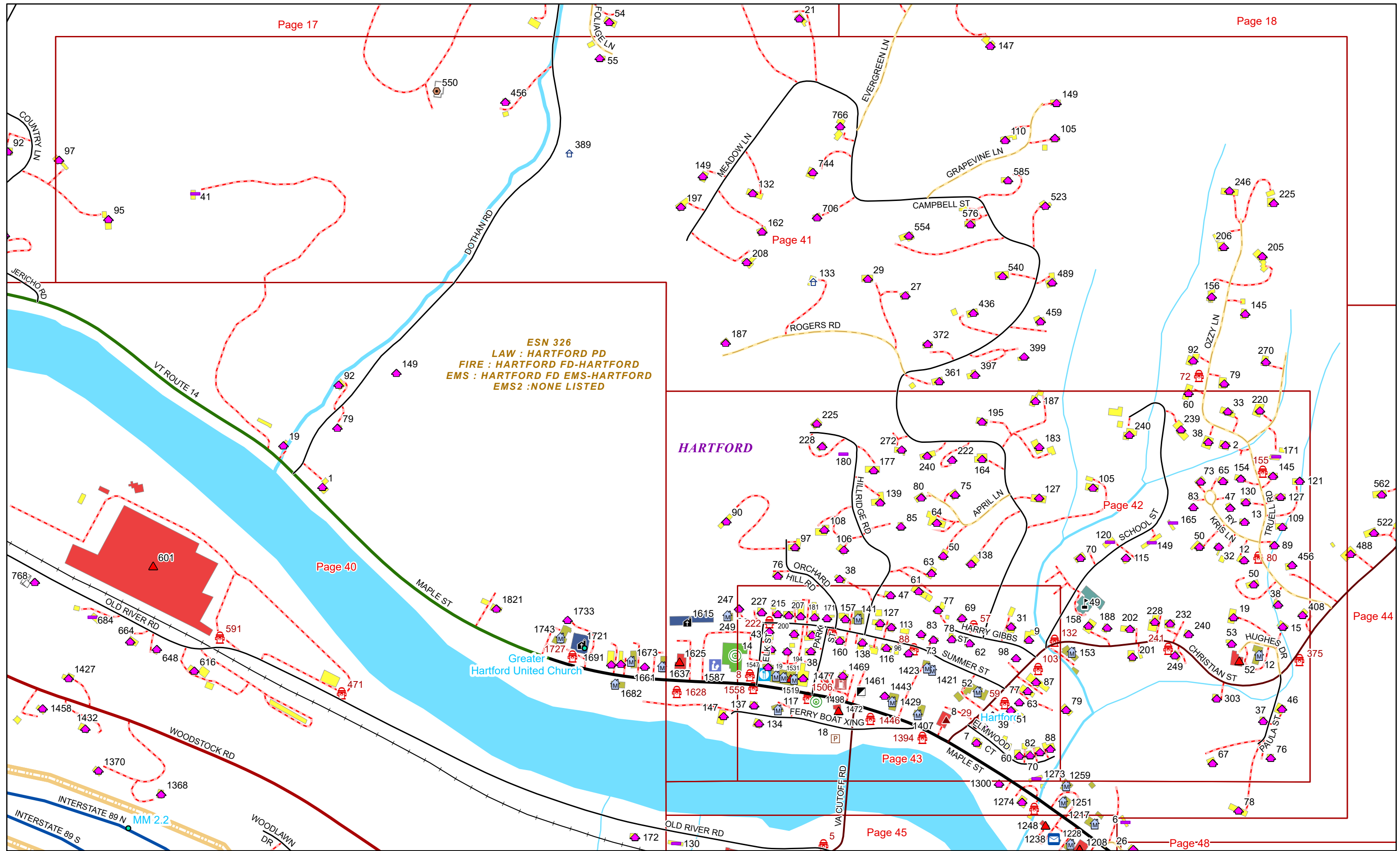
0 0.07 0.15 0.3 Miles 1 inch equals 417 feet

1/28/2025

**HARTFORD**

**Page: 40**



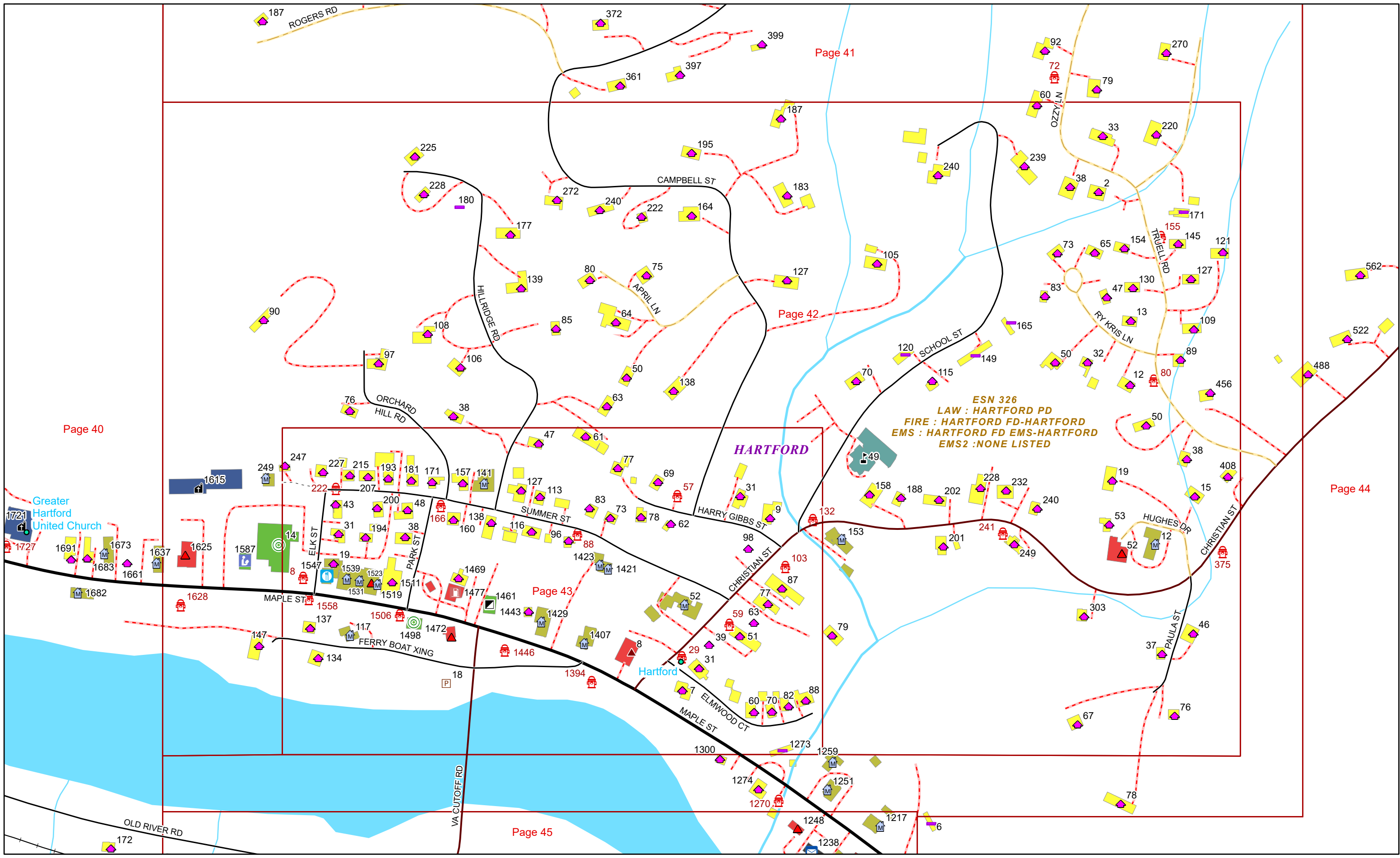


0 0.07 0.15 0.3 Miles 1 inch equals 417 feet

1/28/2025

**HARTFORD**

**Page: 41**



Page 40

Page 41

Page 42

Page 43

Page 44

ESN 326  
LAW : HARTFORD PD  
FIRE : HARTFORD FD-HARTFORD  
EMS : HARTFORD FD EMS-HARTFORD  
EMS2 : NONE LISTED

HARTFORD

Hartford



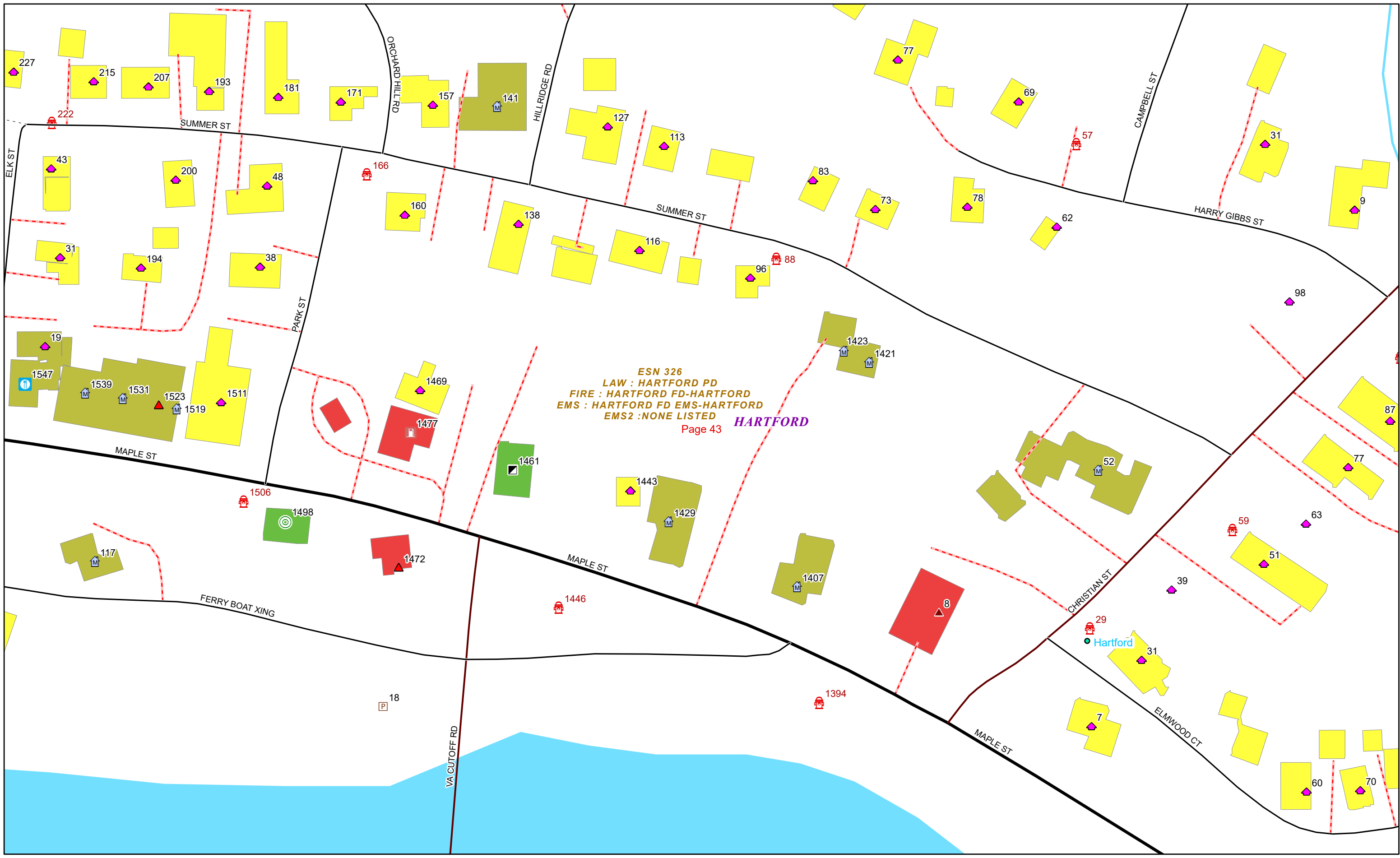
0 0.04 0.09 0.17 Miles

1 inch equals 250 feet

1/28/2025

**HARTFORD**

**Page: 42**



ESN 326  
 LAW : HARTFORD PD  
 FIRE : HARTFORD FD-HARTFORD  
 EMS : HARTFORD FD EMS-HARTFORD  
 EMS2 : NONE LISTED  
 Page 43

**HARTFORD**



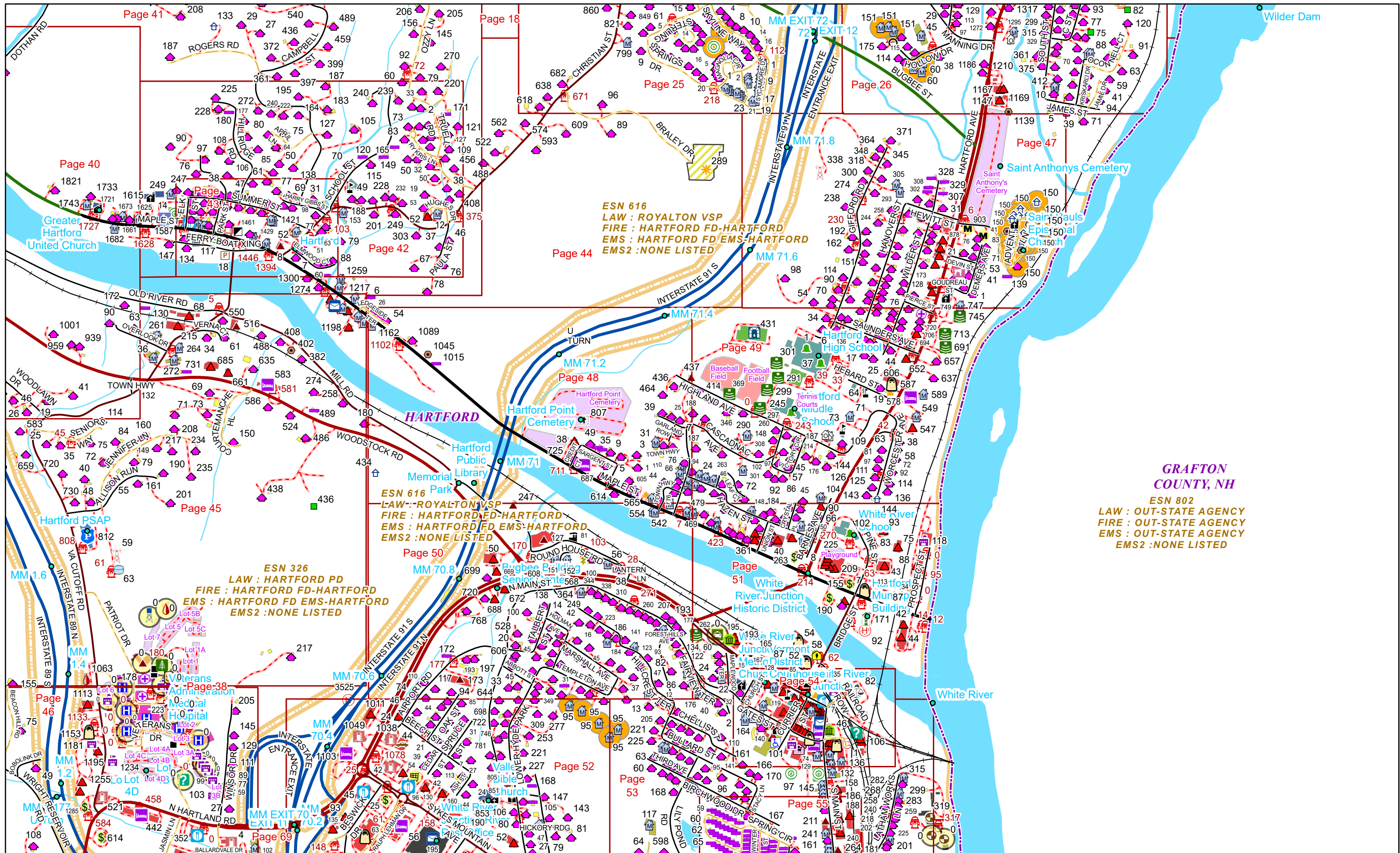
0 0.01 0.03 0.05 Miles

1 inch equals 83 feet

1/28/2025

**HARTFORD**

**Page: 43**

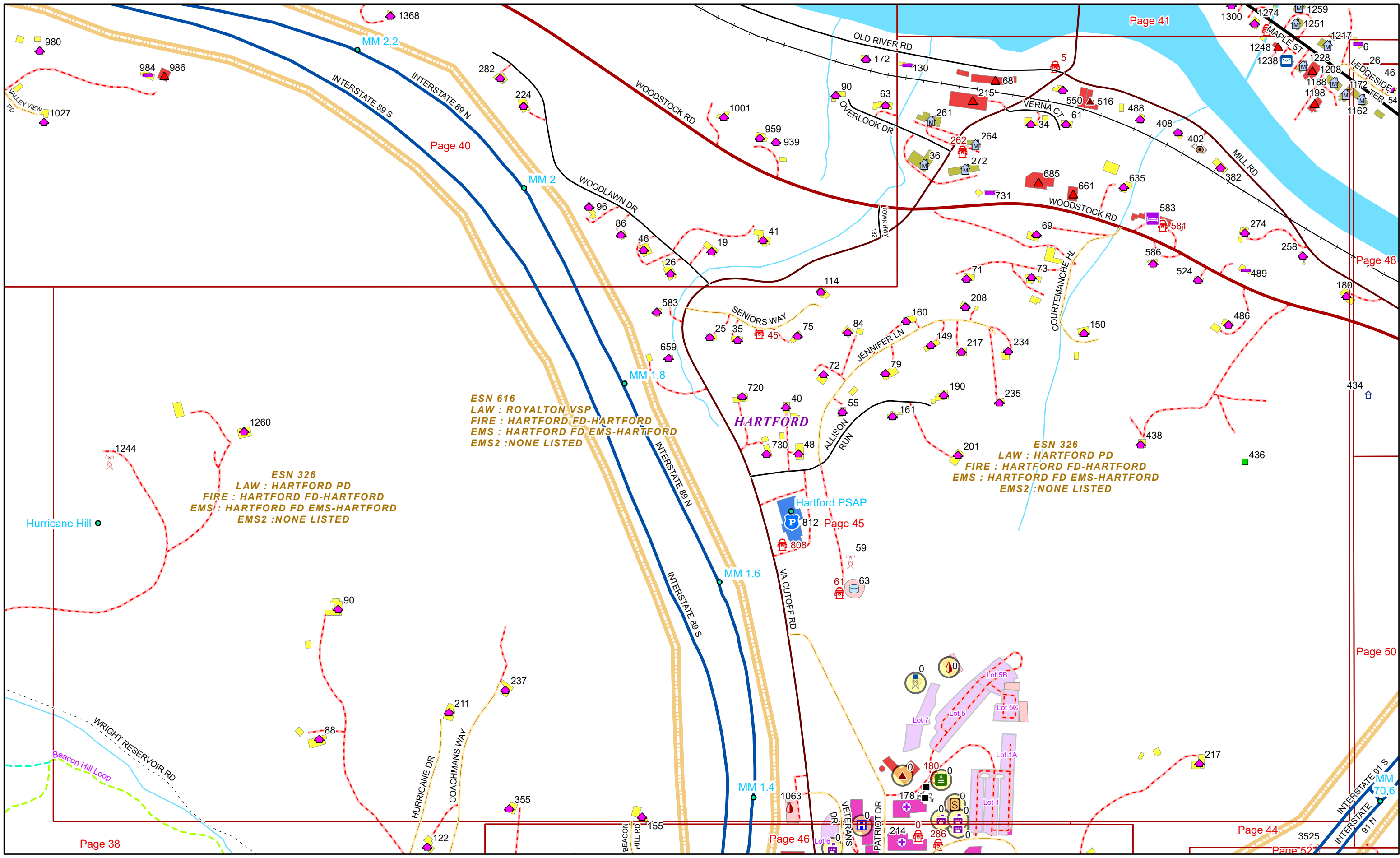


0 0.15 0.3 0.6 Miles 1 inch equals 833 feet

1/28/2025

**HARTFORD**

**Page: 44**



ESN 326  
 LAW : HARTFORD PD  
 FIRE : HARTFORD FD-HARTFORD  
 EMS : HARTFORD FD EMS-HARTFORD  
 EMS2 : NONE LISTED

ESN 616  
 LAW : ROYALTON VSP  
 FIRE : HARTFORD FD-HARTFORD  
 EMS : HARTFORD FD EMS-HARTFORD  
 EMS2 : NONE LISTED

ESN 326  
 LAW : HARTFORD PD  
 FIRE : HARTFORD FD-HARTFORD  
 EMS : HARTFORD FD EMS-HARTFORD  
 EMS2 : NONE LISTED

HARTFORD

Hartford PSAP

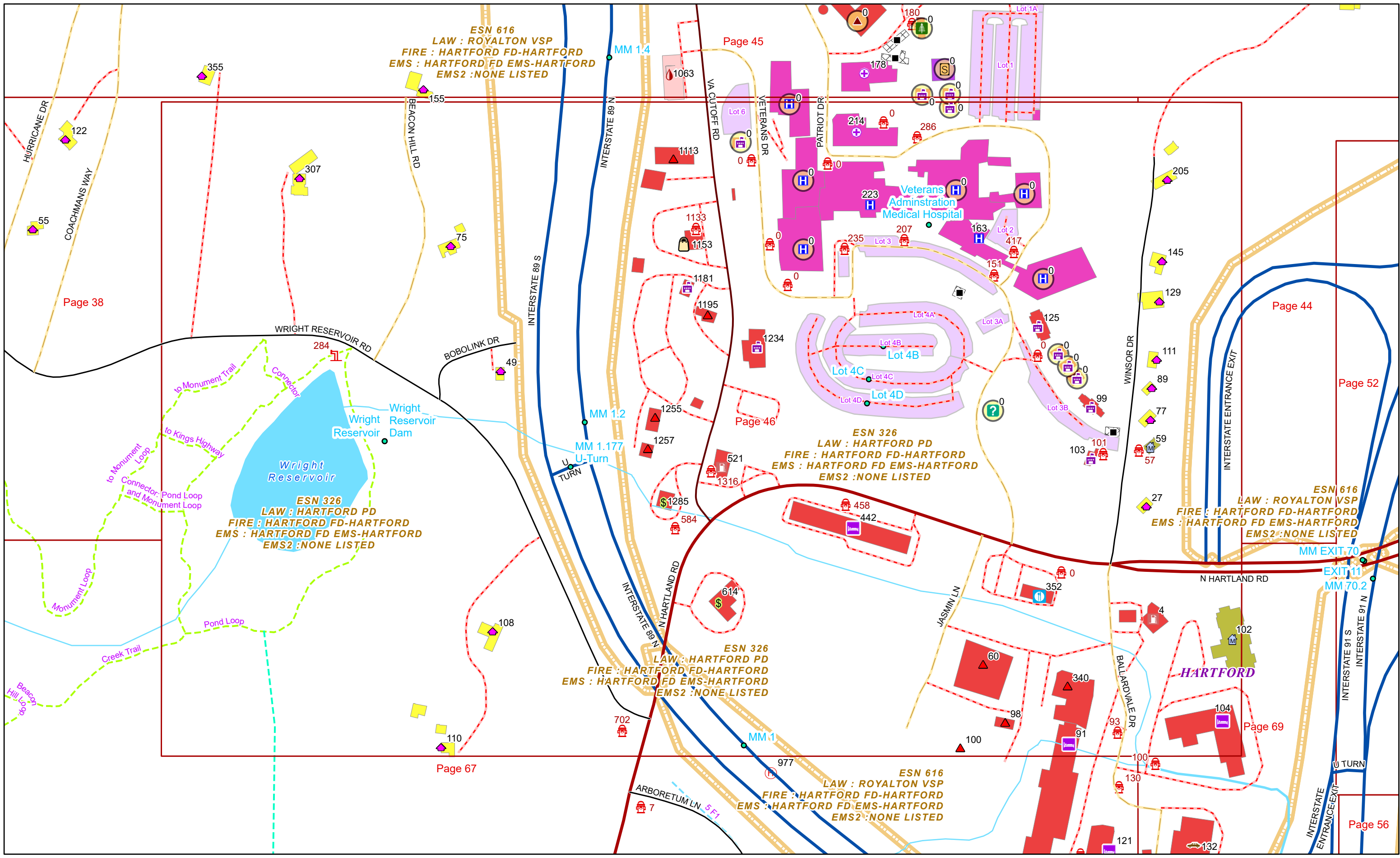


0 0.07 0.15 0.3 Miles 1 inch equals 417 feet

1/28/2025

**HARTFORD**

**Page: 45**

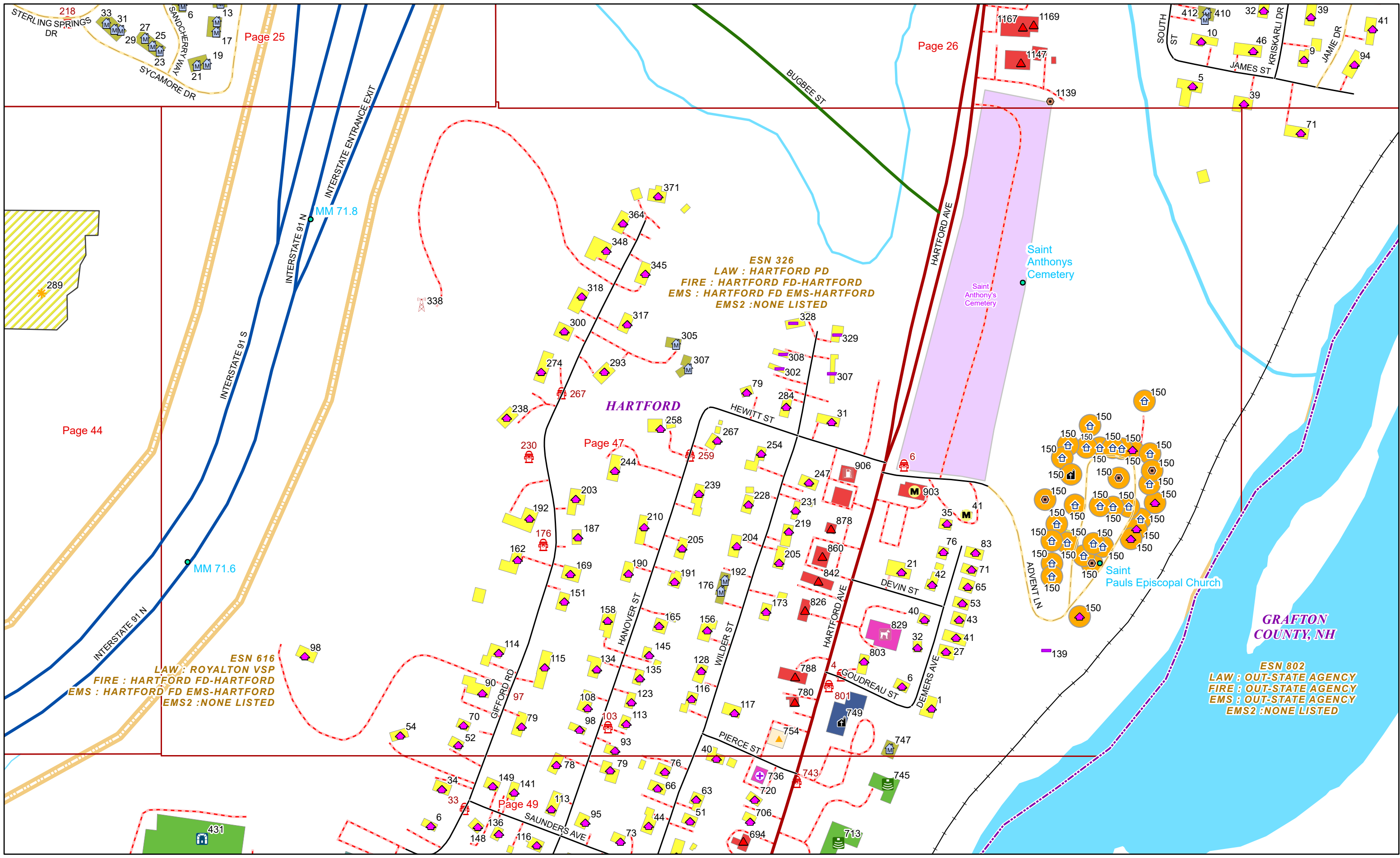


0 0.04 0.09 0.17 Miles 1 inch equals 250 feet

1/28/2025

**HARTFORD**

**Page: 46**



Page 25

Page 26

Page 44

Page 47

Page 49



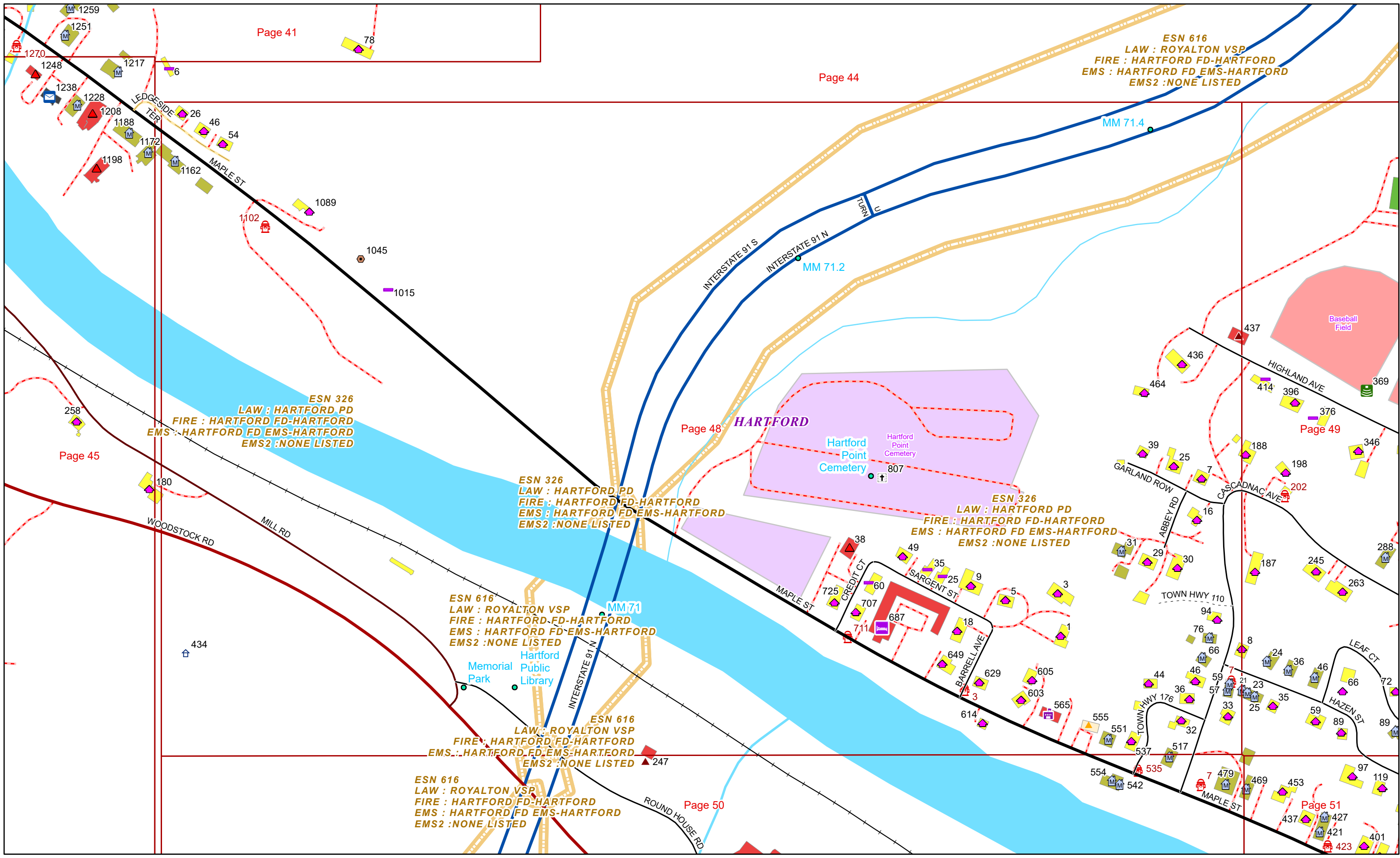
0 0.04 0.09 0.17 Miles

1 inch equals 250 feet

1/28/2025

**HARTFORD**

**Page: 47**



Page 41

Page 44

ESN 616  
 LAW : ROYALTON VSP  
 FIRE : HARTFORD FD-HARTFORD  
 EMS : HARTFORD FD EMS-HARTFORD  
 EMS2 : NONE LISTED

ESN 326  
 LAW : HARTFORD PD  
 FIRE : HARTFORD FD-HARTFORD  
 EMS : HARTFORD FD EMS-HARTFORD  
 EMS2 : NONE LISTED

ESN 326  
 LAW : HARTFORD PD  
 FIRE : HARTFORD FD-HARTFORD  
 EMS : HARTFORD FD EMS-HARTFORD  
 EMS2 : NONE LISTED

ESN 326  
 LAW : HARTFORD PD  
 FIRE : HARTFORD FD-HARTFORD  
 EMS : HARTFORD FD EMS-HARTFORD  
 EMS2 : NONE LISTED

ESN 616  
 LAW : ROYALTON VSP  
 FIRE : HARTFORD FD-HARTFORD  
 EMS : HARTFORD FD EMS-HARTFORD  
 EMS2 : NONE LISTED

ESN 616  
 LAW : ROYALTON VSP  
 FIRE : HARTFORD FD-HARTFORD  
 EMS : HARTFORD FD EMS-HARTFORD  
 EMS2 : NONE LISTED

ESN 616  
 LAW : ROYALTON VSP  
 FIRE : HARTFORD FD-HARTFORD  
 EMS : HARTFORD FD EMS-HARTFORD  
 EMS2 : NONE LISTED

Page 48

Page 49

Page 51

Page 50



0 0.04 0.09 0.17 Miles

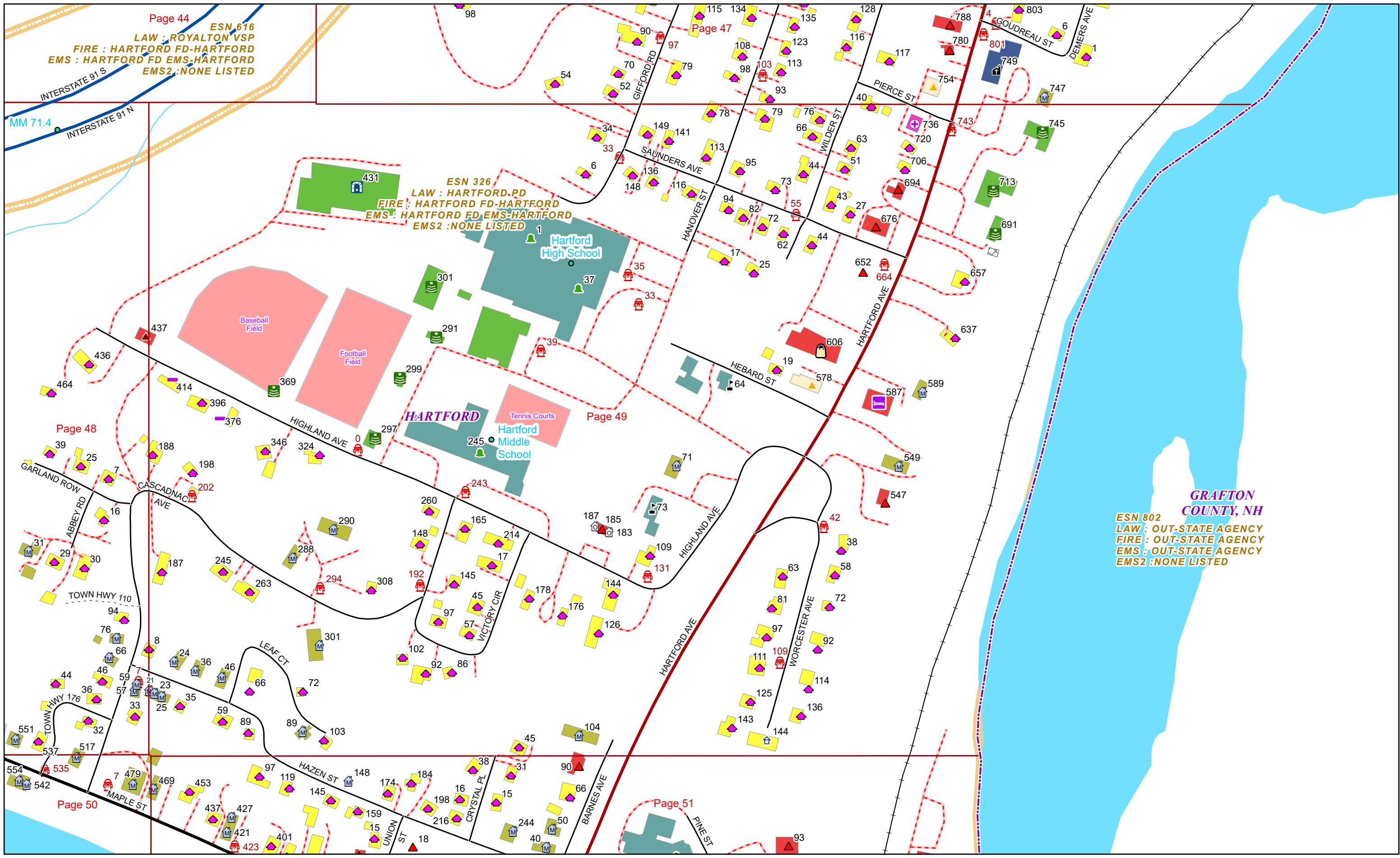
1 inch equals 250 feet

1/28/2025

**HARTFORD**

**Page: 48**

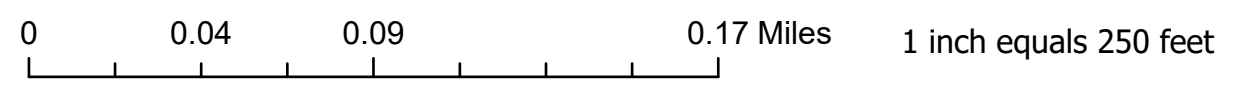




Page 44  
 ESN 616  
 LAW : ROYALTON VSP  
 FIRE : HARTFORD FD-HARTFORD  
 EMS : HARTFORD FD EMS-HARTFORD  
 EMS2 : NONE LISTED

ESN 326  
 LAW : HARTFORD-PD  
 FIRE : HARTFORD FD-HARTFORD  
 EMS : HARTFORD FD EMS-HARTFORD  
 EMS2 : NONE LISTED

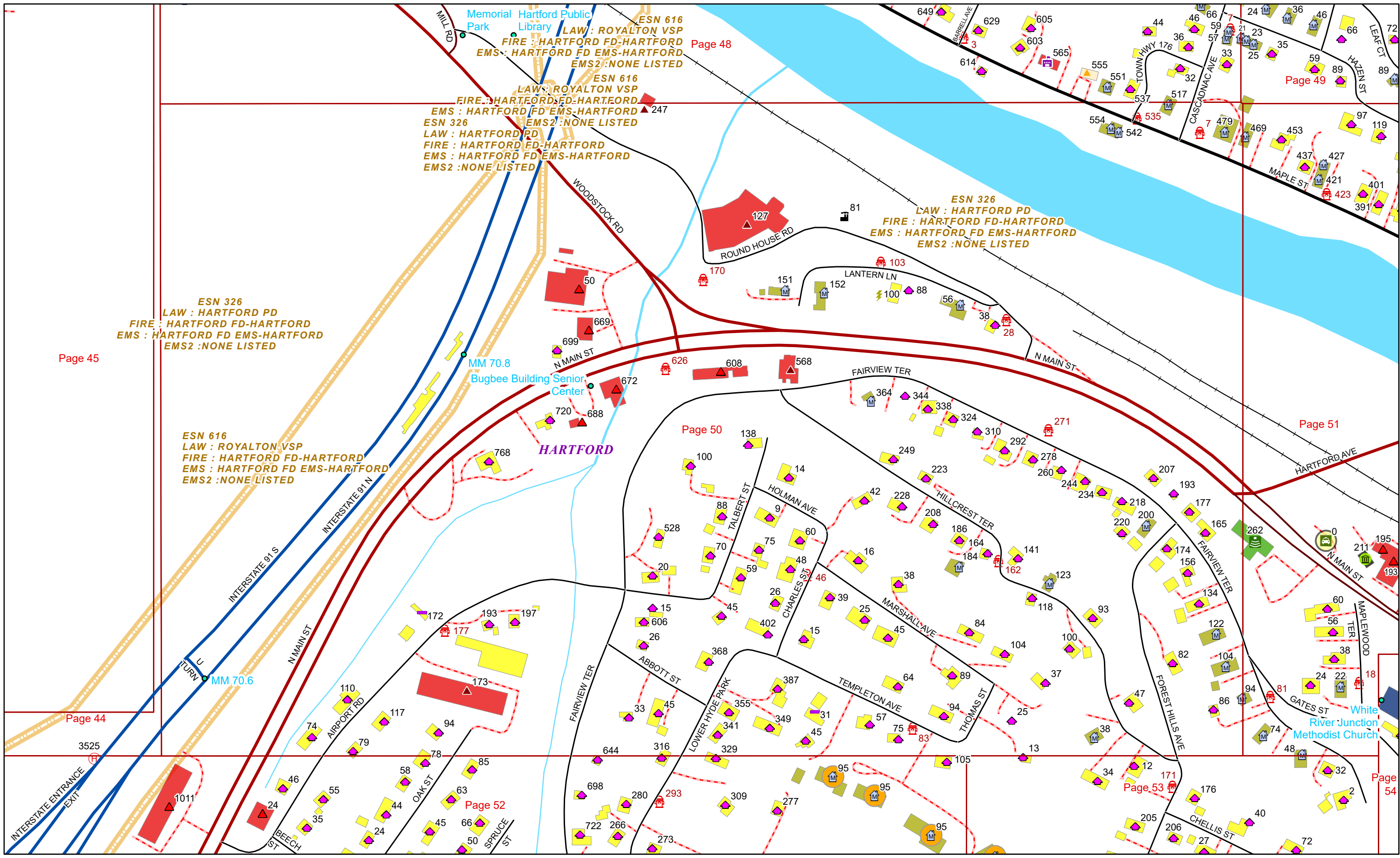
GRAFTON COUNTY, NH  
 ESN 802  
 LAW : OUT-STATE AGENCY  
 FIRE : OUT-STATE AGENCY  
 EMS : OUT-STATE AGENCY  
 EMS2 : NONE LISTED



1/28/2025

**HARTFORD**

**Page: 49**



Memorial Hartford Public Library  
 LAW : ROYALTON VSP  
 FIRE : HARTFORD FD-HARTFORD  
 EMS : HARTFORD FD EMS-HARTFORD  
 EMS2 : NONE LISTED

ESN 326  
 LAW : HARTFORD PD  
 FIRE : HARTFORD FD-HARTFORD  
 EMS : HARTFORD FD EMS-HARTFORD  
 EMS2 : NONE LISTED

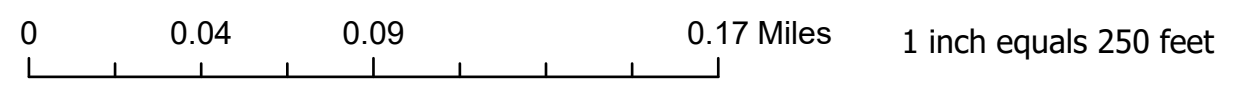
ESN 616  
 LAW : ROYALTON VSP  
 FIRE : HARTFORD FD-HARTFORD  
 EMS : HARTFORD FD EMS-HARTFORD  
 EMS2 : NONE LISTED

ESN 326  
 LAW : HARTFORD PD  
 FIRE : HARTFORD FD-HARTFORD  
 EMS : HARTFORD FD EMS-HARTFORD  
 EMS2 : NONE LISTED

**HARTFORD**

MM 70.8  
 Bugbee Building Senior Center

White River Junction Methodist Church



1/28/2025

**HARTFORD**

**Page: 50**

Page 45

Page 44

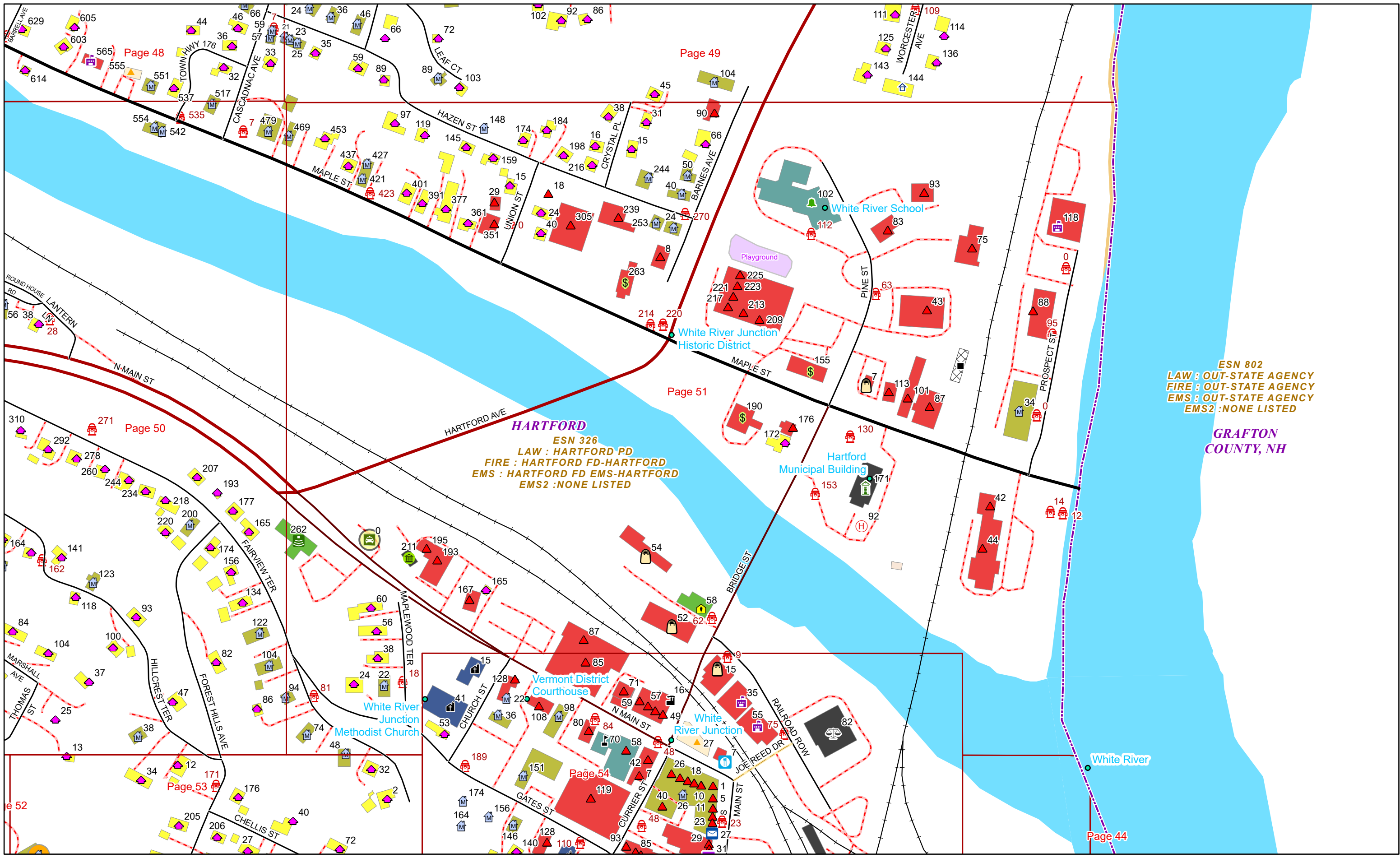
Page 50

Page 51

Page 52

Page 53

Page 54



**HARTFORD**  
 ESN 326  
 LAW : HARTFORD PD  
 FIRE : HARTFORD FD-HARTFORD  
 EMS : HARTFORD FD EMS-HARTFORD  
 EMS2 : NONE LISTED

ESN 802  
 LAW : OUT-STATE AGENCY  
 FIRE : OUT-STATE AGENCY  
 EMS : OUT-STATE AGENCY  
 EMS2 : NONE LISTED

GRAFTON  
 COUNTY, NH

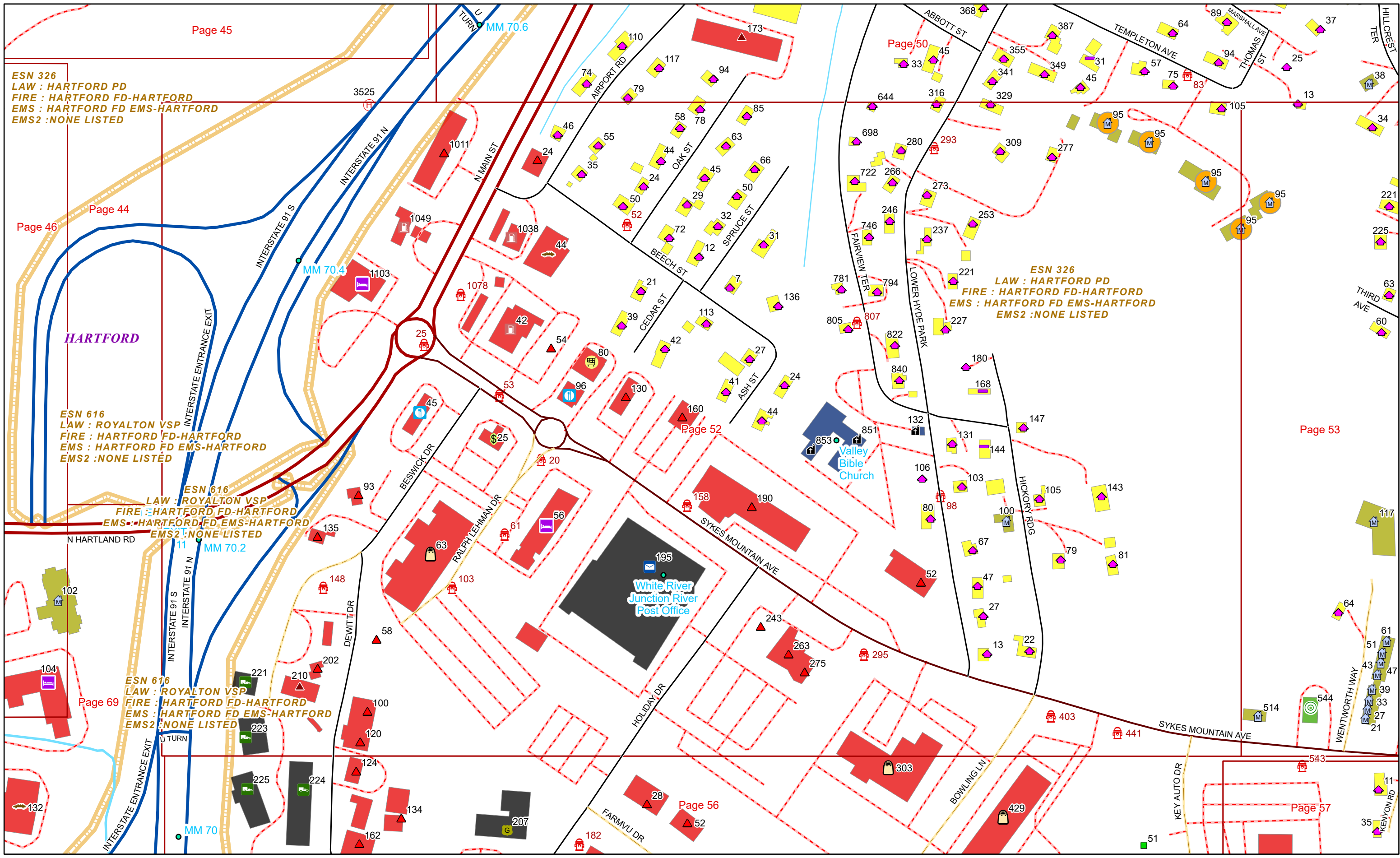


0 0.04 0.09 0.17 Miles  
 1 inch equals 250 feet

1/28/2025

**HARTFORD**

**Page: 51**



ESN 326  
LAW : HARTFORD PD  
FIRE : HARTFORD FD-HARTFORD  
EMS : HARTFORD FD EMS-HARTFORD  
EMS2 : NONE LISTED

ESN 326  
LAW : HARTFORD PD  
FIRE : HARTFORD FD-HARTFORD  
EMS : HARTFORD FD EMS-HARTFORD  
EMS2 : NONE LISTED

ESN 616  
LAW : ROYALTON VSP  
FIRE : HARTFORD FD-HARTFORD  
EMS : HARTFORD FD EMS-HARTFORD  
EMS2 : NONE LISTED

ESN 616  
LAW : ROYALTON VSP  
FIRE : HARTFORD FD-HARTFORD  
EMS : HARTFORD FD EMS-HARTFORD  
EMS2 : NONE LISTED

ESN 616  
LAW : ROYALTON VSP  
FIRE : HARTFORD FD-HARTFORD  
EMS : HARTFORD FD EMS-HARTFORD  
EMS2 : NONE LISTED

Page 45

Page 44

Page 46

Page 50

Page 52

Page 53

Page 69

Page 56

Page 57

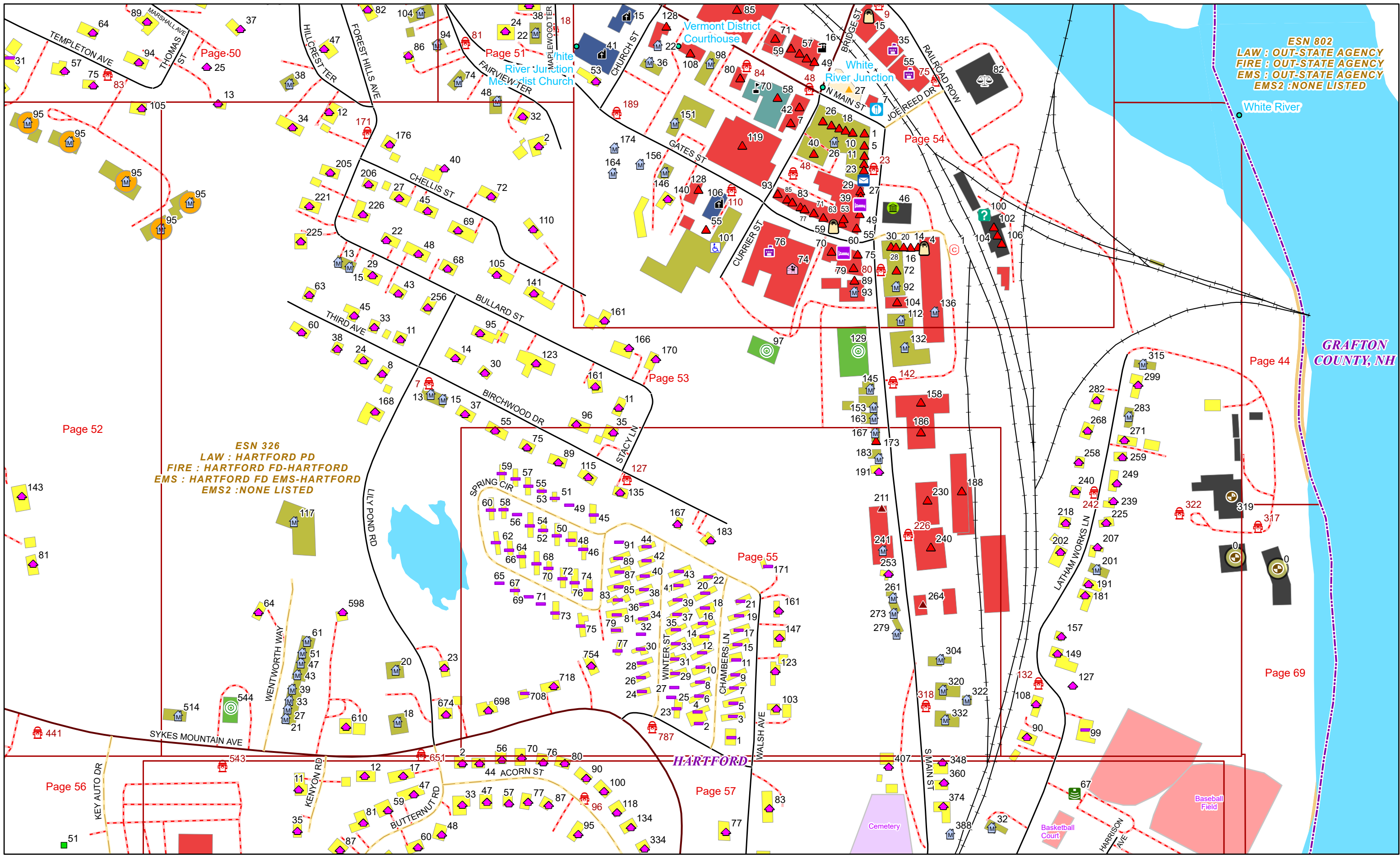


0 0.04 0.09 0.17 Miles 1 inch equals 250 feet

1/28/2025

**HARTFORD**

**Page: 52**



**ESN 802**  
**LAW : OUT-STATE AGENCY**  
**FIRE : OUT-STATE AGENCY**  
**EMS : OUT-STATE AGENCY**  
**EMS2 : NONE LISTED**

**ESN 326**  
**LAW : HARTFORD PD**  
**FIRE : HARTFORD FD-HARTFORD**  
**EMS : HARTFORD FD EMS-HARTFORD**  
**EMS2 : NONE LISTED**

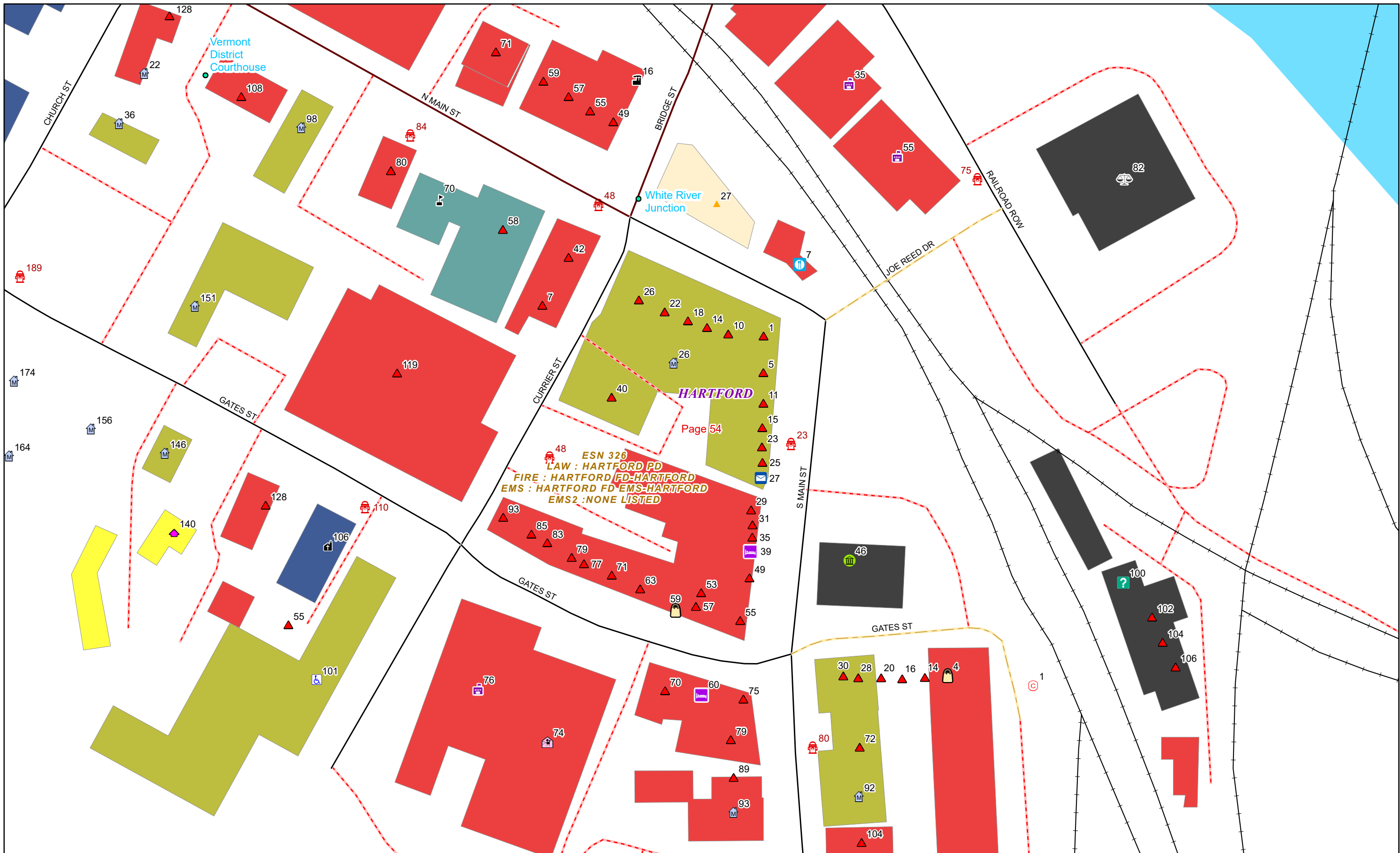


0 0.04 0.09 0.17 Miles  
 1 inch equals 250 feet

**1/28/2025**

**HARTFORD**

**Page: 53**



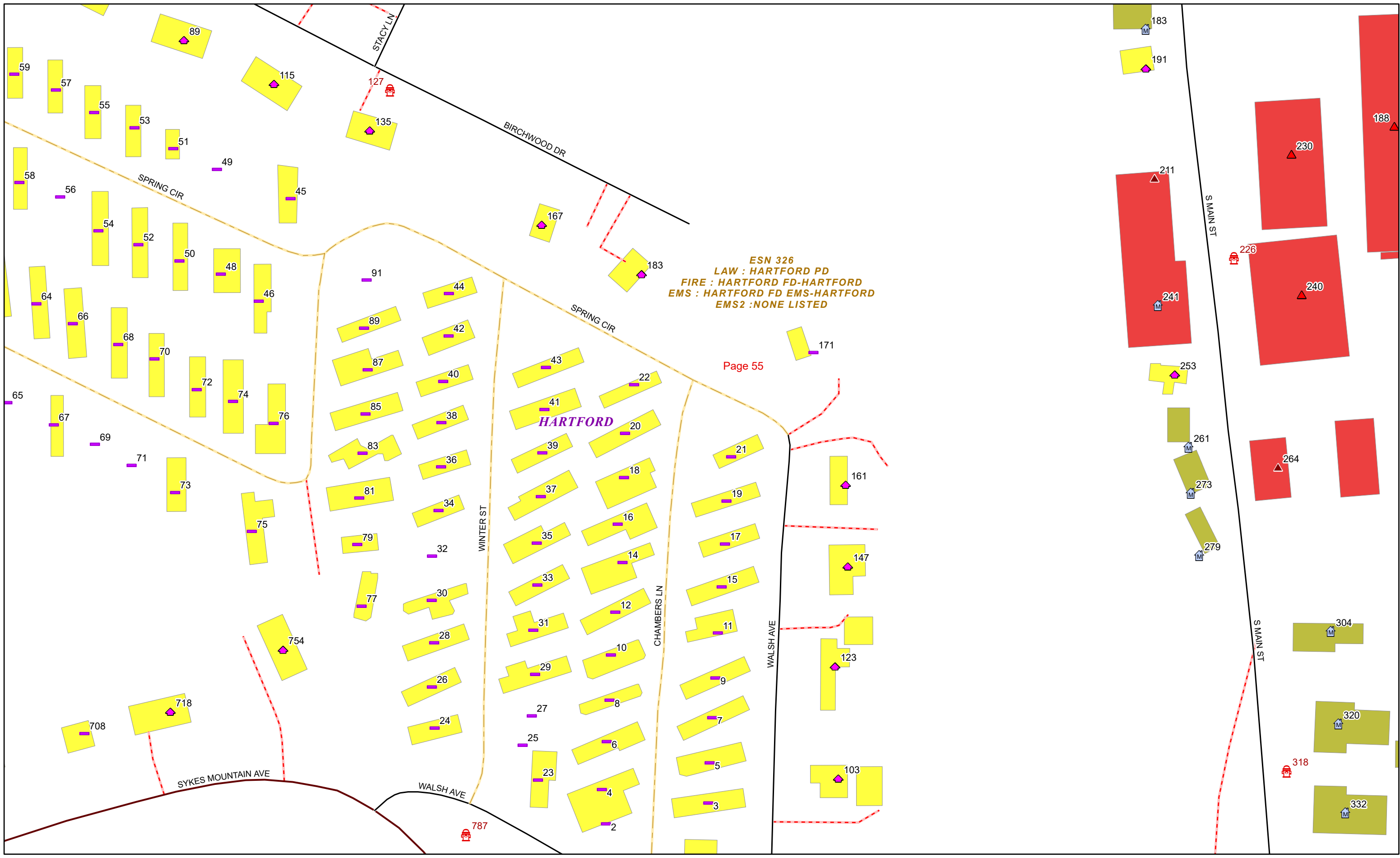
0 0.01 0.03 0.05 Miles

1 inch equals 83 feet

1/28/2025

**HARTFORD**

**Page: 54**



Page 55



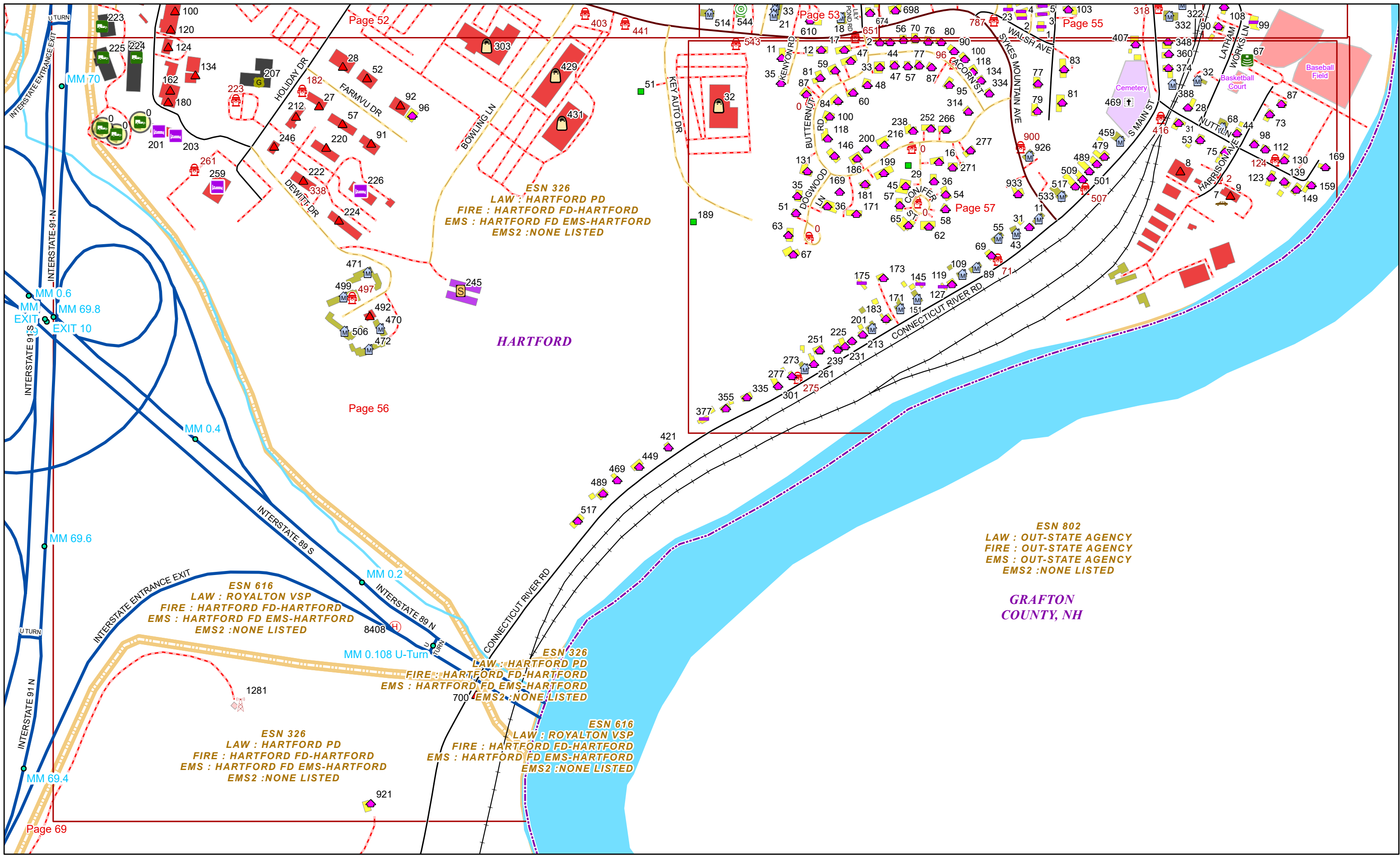
0 0.01 0.03 0.05 Miles

1 inch equals 83 feet

1/28/2025

**HARTFORD**

**Page: 55**



**ESN 326**  
 LAW : HARTFORD PD  
 FIRE : HARTFORD FD-HARTFORD  
 EMS : HARTFORD FD EMS-HARTFORD  
 EMS2 : NONE LISTED

**ESN 802**  
 LAW : OUT-STATE AGENCY  
 FIRE : OUT-STATE AGENCY  
 EMS : OUT-STATE AGENCY  
 EMS2 : NONE LISTED

**ESN 616**  
 LAW : ROYALTON VSP  
 FIRE : HARTFORD FD-HARTFORD  
 EMS : HARTFORD FD EMS-HARTFORD  
 EMS2 : NONE LISTED

**ESN 326**  
 LAW : HARTFORD PD  
 FIRE : HARTFORD FD-HARTFORD  
 EMS : HARTFORD FD EMS-HARTFORD  
 EMS2 : NONE LISTED

**ESN 616**  
 LAW : ROYALTON VSP  
 FIRE : HARTFORD FD-HARTFORD  
 EMS : HARTFORD FD EMS-HARTFORD  
 EMS2 : NONE LISTED



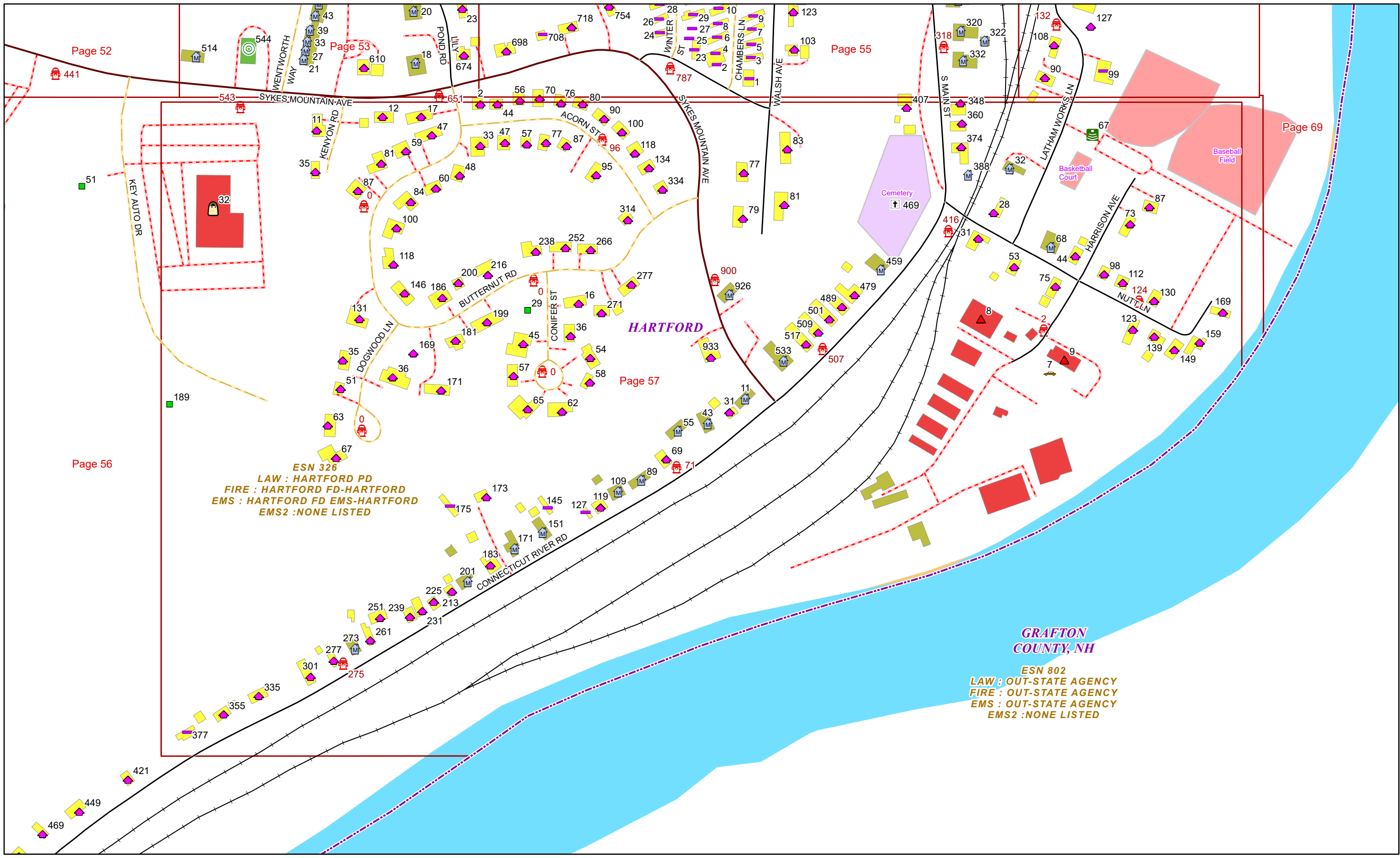
0 0.07 0.15 0.3 Miles 1 inch equals 417 feet

1/28/2025

**HARTFORD**

**Page: 56**





**ESN 326**  
**LAW : HARTFORD PD**  
**FIRE : HARTFORD FD-HARTFORD**  
**EMS : HARTFORD FD EMS-HARTFORD**  
**EMS2 : NONE LISTED**

**ESN 802**  
**LAW : OUT-STATE AGENCY**  
**FIRE : OUT-STATE AGENCY**  
**EMS : OUT-STATE AGENCY**  
**EMS2 : NONE LISTED**

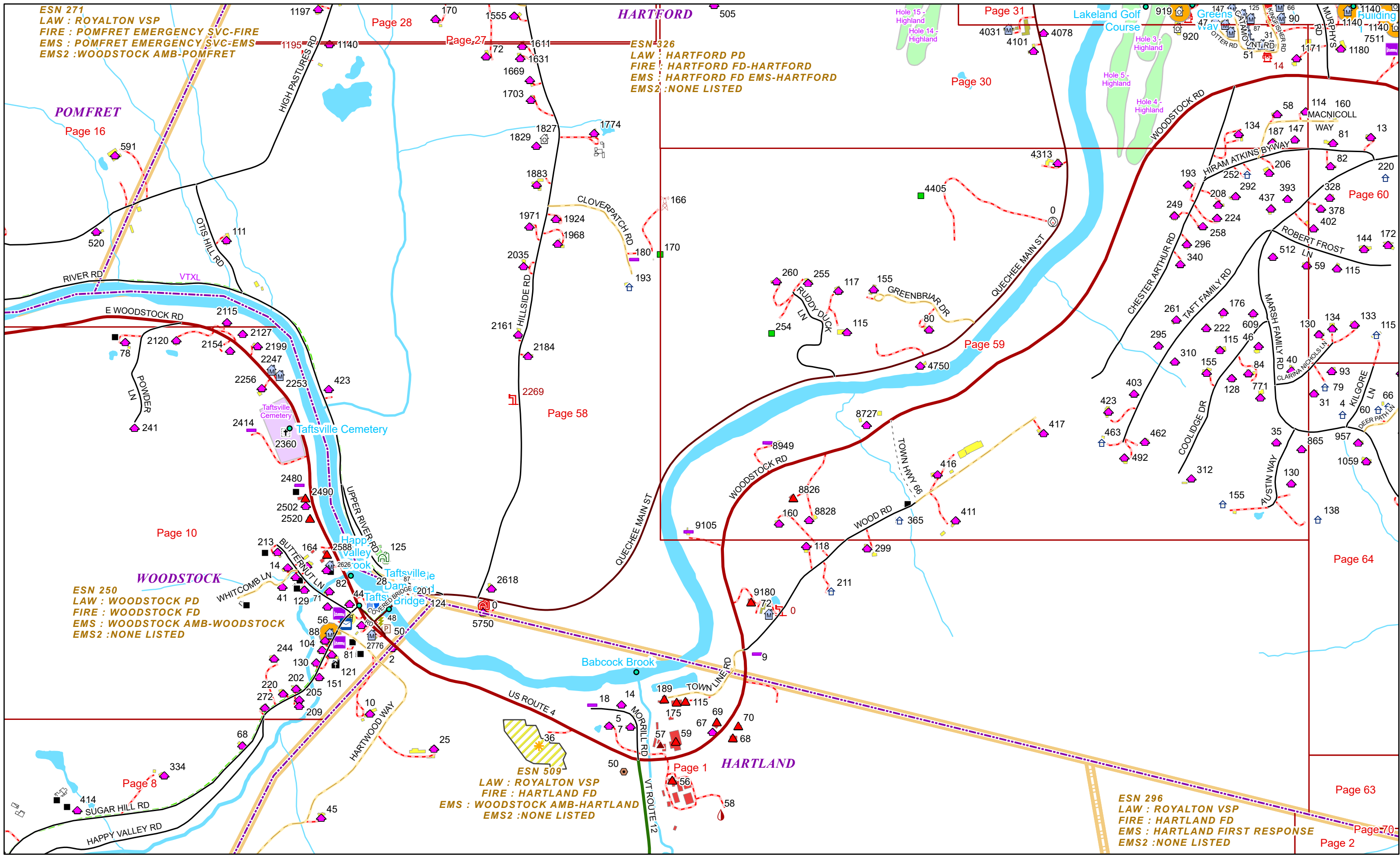


0 0.04 0.09 0.17 Miles  
 1 inch equals 250 feet

1/28/2025

**HARTFORD**

**Page: 57**



ESN 271  
 LAW : ROYALTON VSP  
 FIRE : POMFRET EMERGENCY SVC-FIRE  
 EMS : POMFRET EMERGENCY SVC-EMS  
 EMS2 : WOODSTOCK AMB-POMFRET

HARTFORD  
 ESN 326  
 LAW : HARTFORD PD  
 FIRE : HARTFORD FD-HARTFORD  
 EMS : HARTFORD FD EMS-HARTFORD  
 EMS2 : NONE LISTED

WOODSTOCK  
 ESN 250  
 LAW : WOODSTOCK PD  
 FIRE : WOODSTOCK FD  
 EMS : WOODSTOCK AMB-WOODSTOCK  
 EMS2 : NONE LISTED

HARTLAND  
 ESN 509  
 LAW : ROYALTON VSP  
 FIRE : HARTLAND FD  
 EMS : WOODSTOCK AMB-HARTLAND  
 EMS2 : NONE LISTED

HARTLAND  
 ESN 296  
 LAW : ROYALTON VSP  
 FIRE : HARTLAND FD  
 EMS : HARTLAND FIRST RESPONSE  
 EMS2 : NONE LISTED




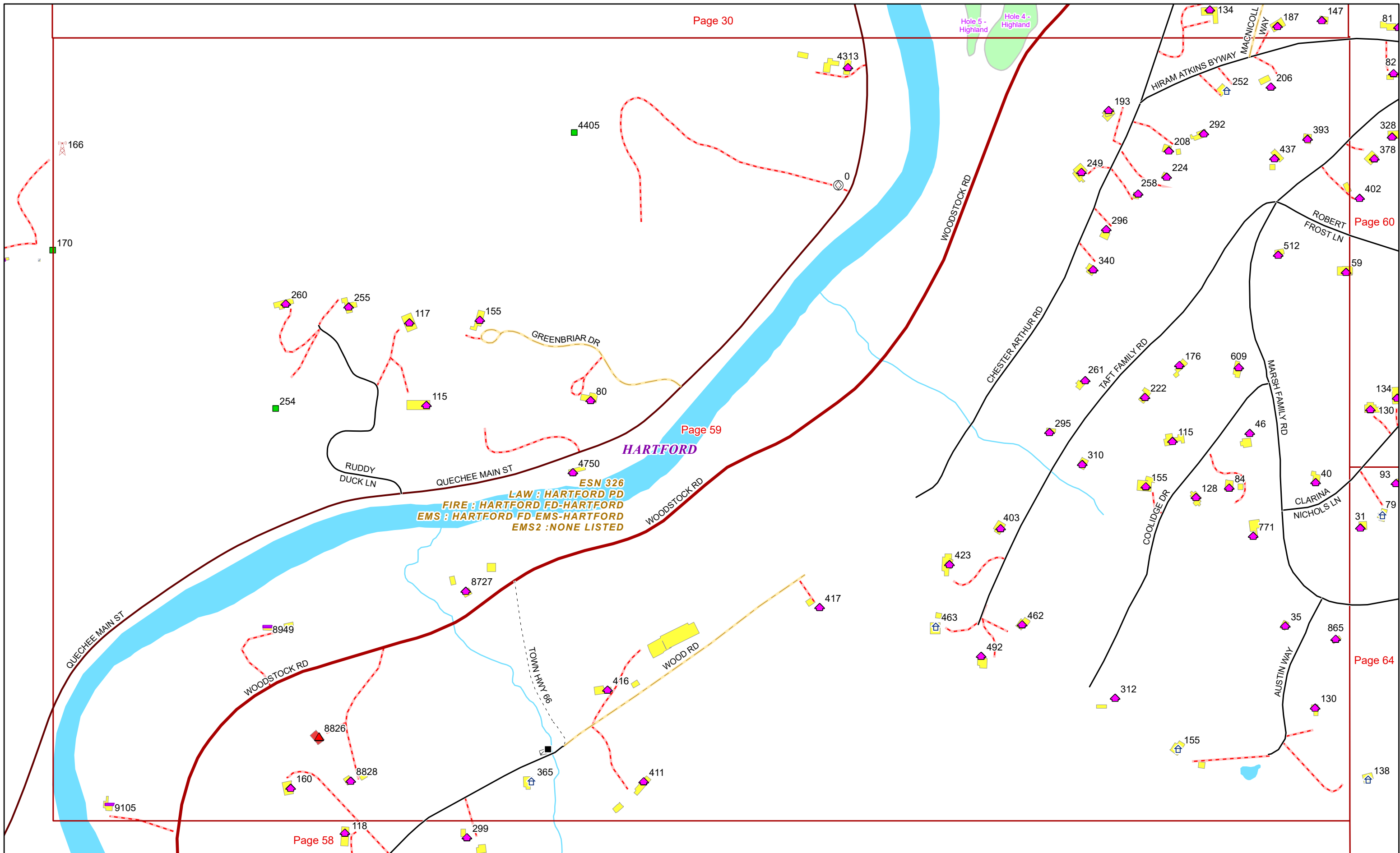
0 0.15 0.3 0.6 Miles 1 inch equals 833 feet

1/28/2025

**HARTFORD**

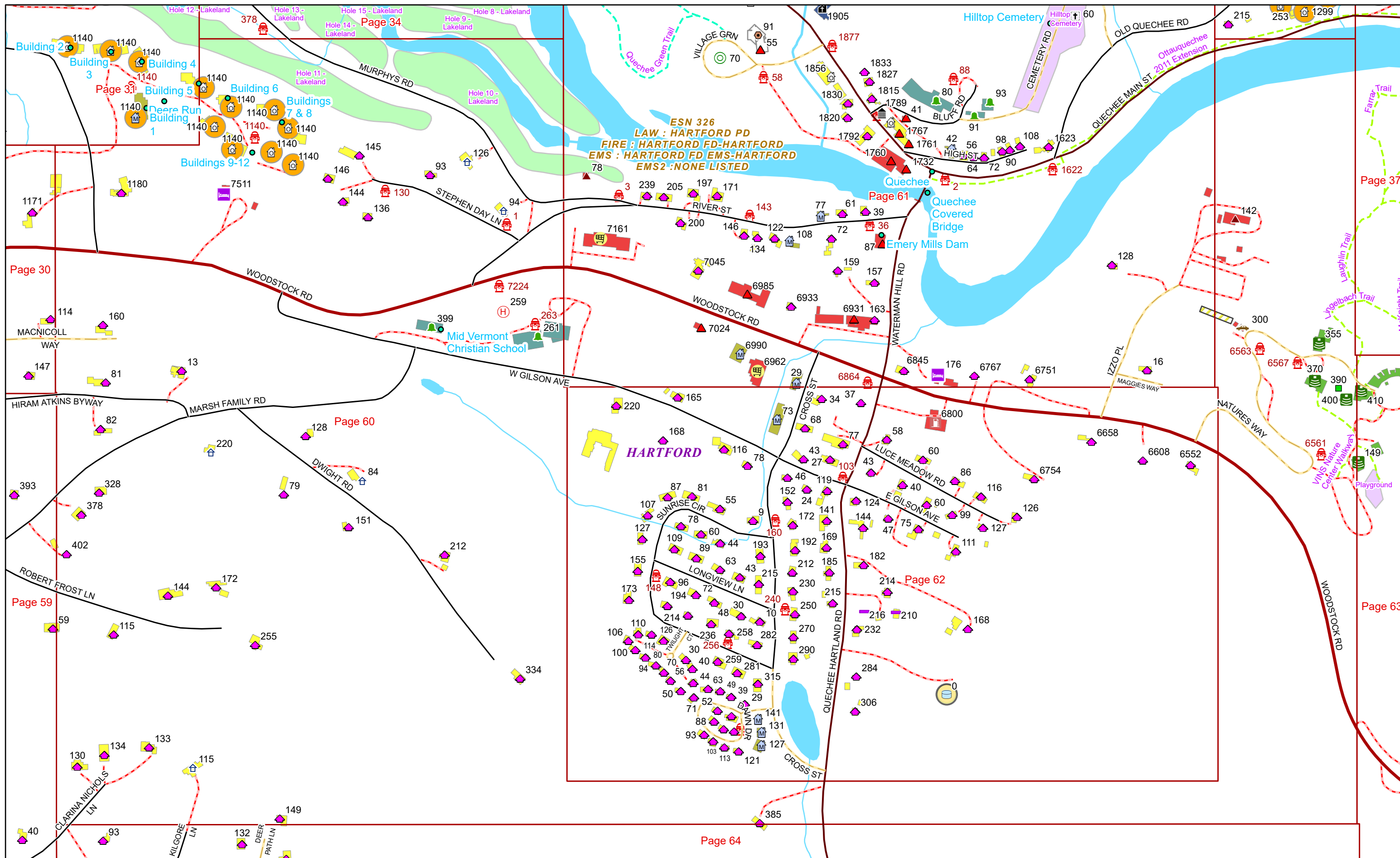
**Page: 58**

Hole 5 - Highland  
Hole 4 - Highland



1/28/2025

**HARTFORD**



ESN 326  
LAW : HARTFORD PD  
FIRE : HARTFORD FD-HARTFORD  
EMS : HARTFORD FD EMS-HARTFORD  
EMS2 : NONE LISTED

HARTFORD

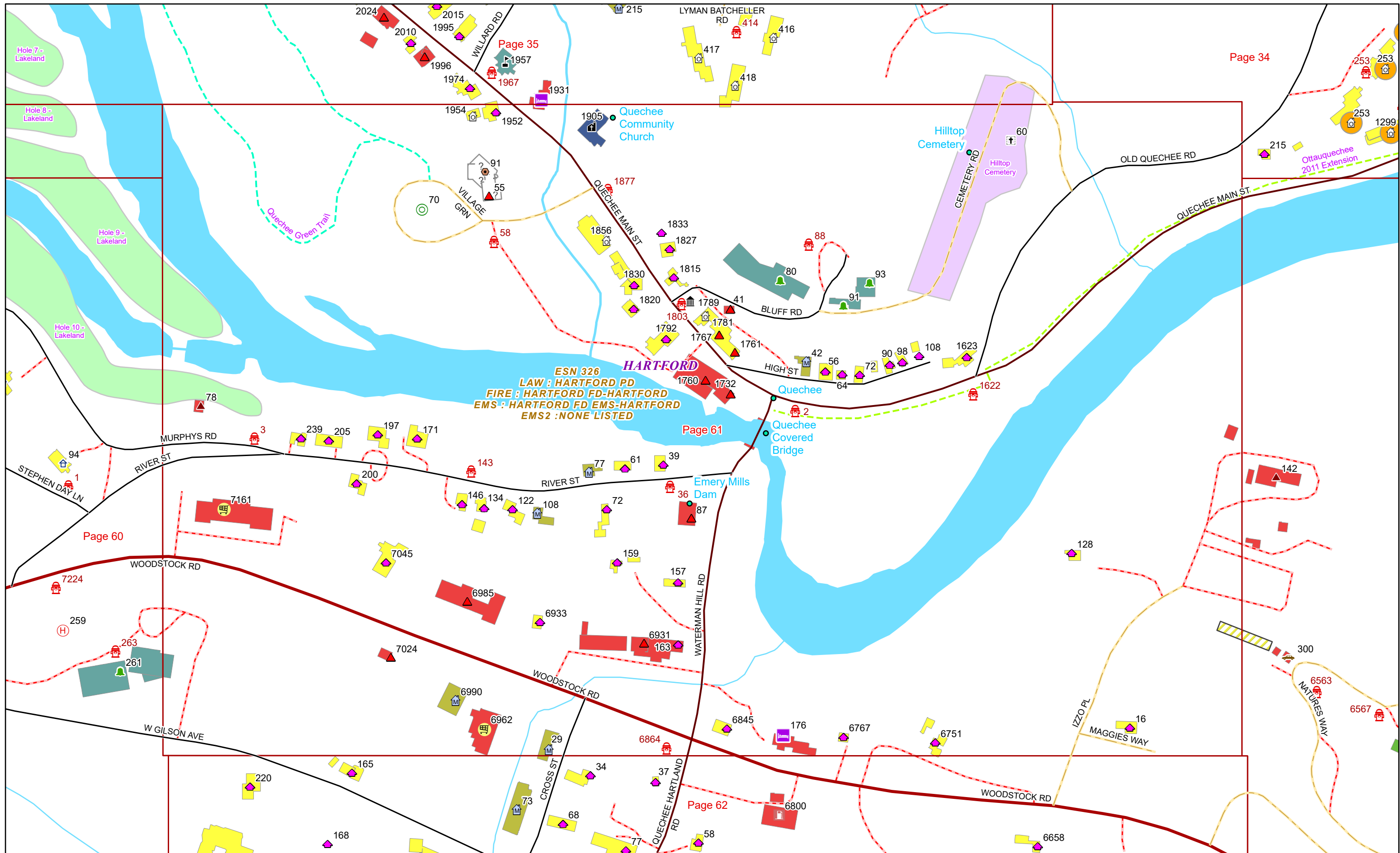


0 0.07 0.15 0.3 Miles 1 inch equals 417 feet

1/28/2025

**HARTFORD**

**Page: 60**



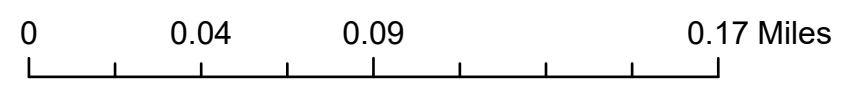
Page 35

Page 34

Page 61

Page 62

ESN 326  
 LAW : HARTFORD PD  
 FIRE : HARTFORD FD-HARTFORD  
 EMS : HARTFORD FD EMS-HARTFORD  
 EMS2 : NONE LISTED

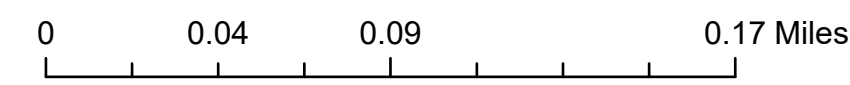
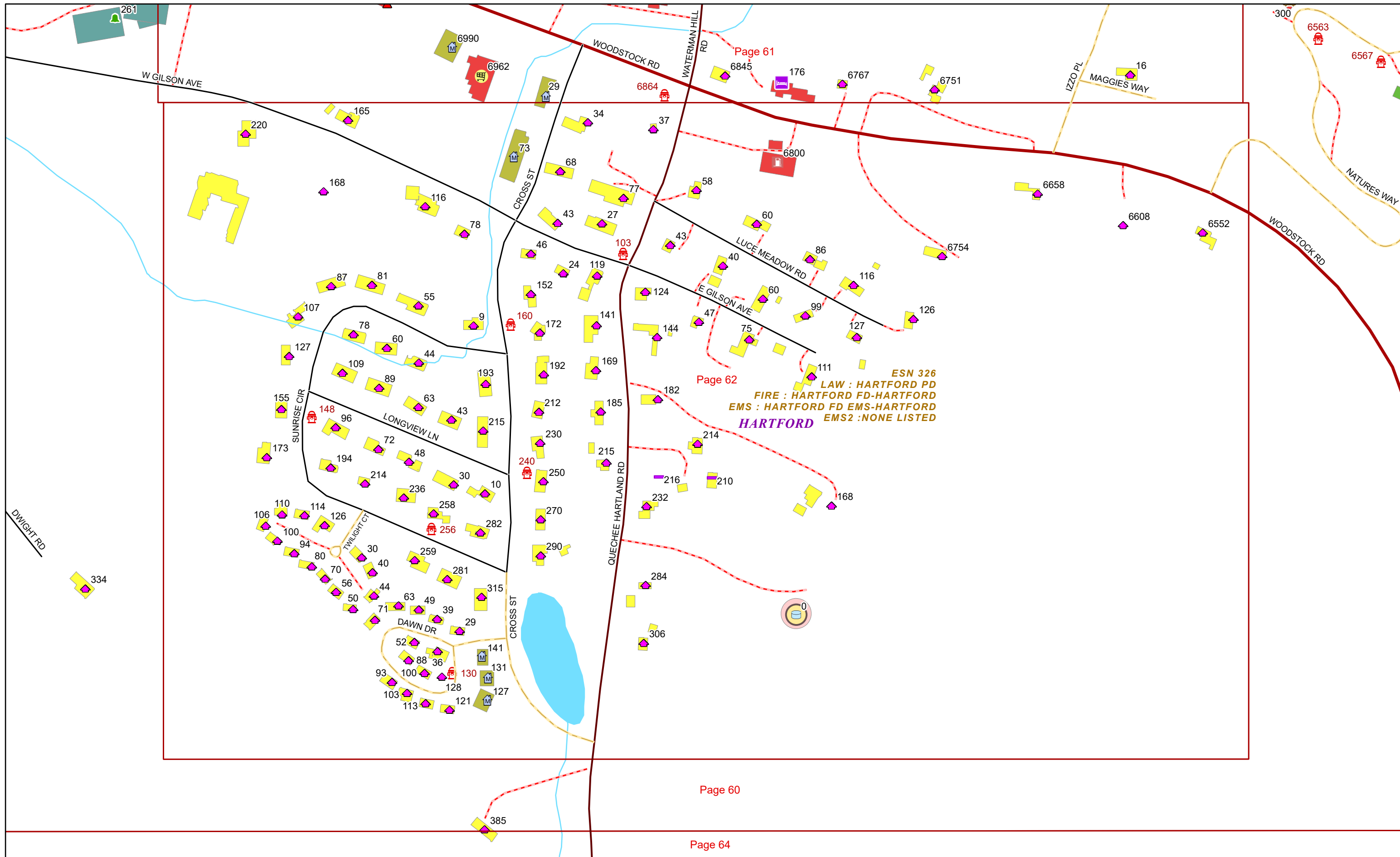


1 inch equals 250 feet

1/28/2025

**HARTFORD**

**Page: 61**

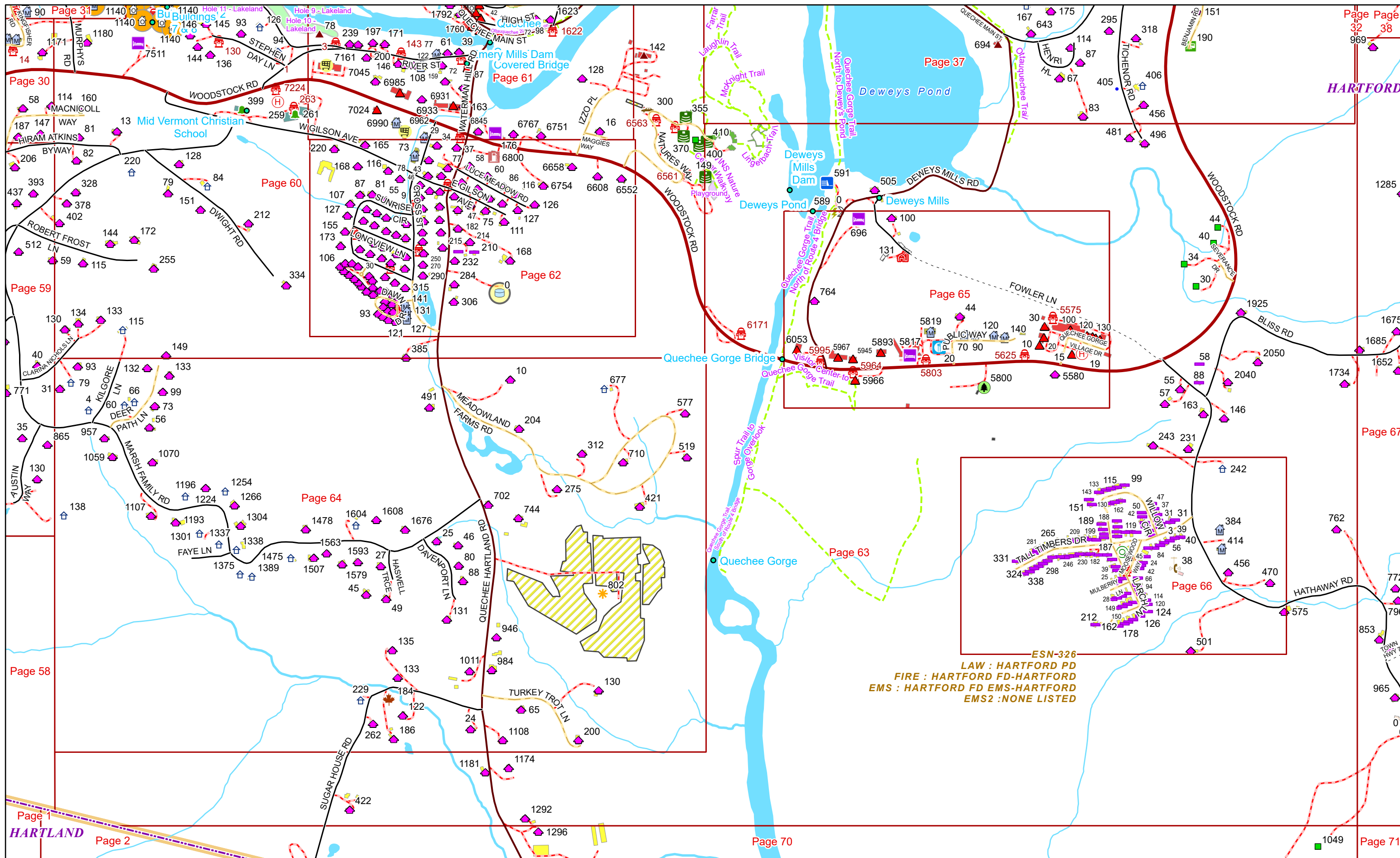


1 inch equals 250 feet


1/28/2025

**HARTFORD**

**Page: 62**



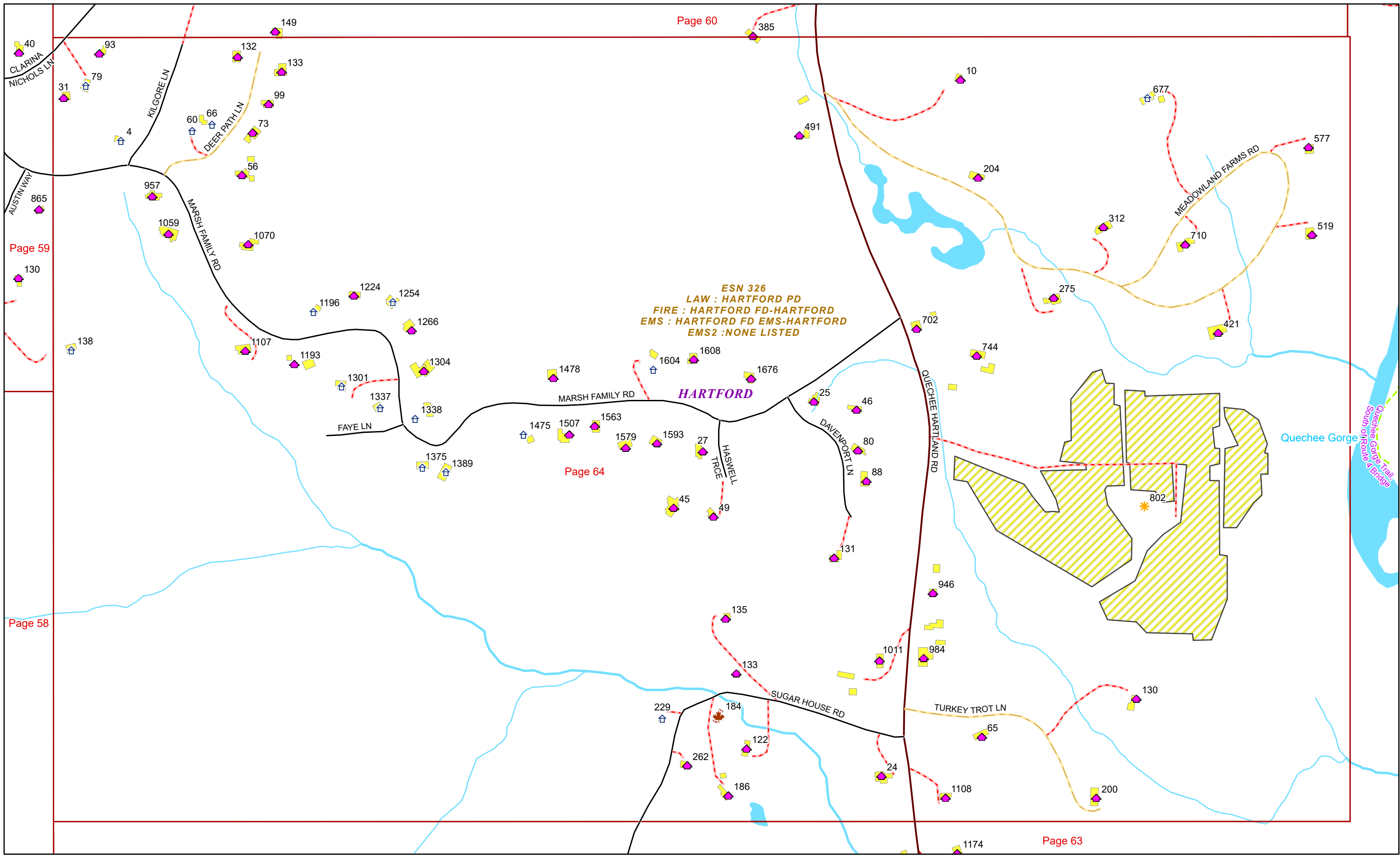
**ESN-326**  
**LAW : HARTFORD PD**  
**FIRE : HARTFORD FD-HARTFORD**  
**EMS : HARTFORD FD EMS-HARTFORD**  
**EMS2 : NONE LISTED**



1/28/2025

**HARTFORD**

**Page: 63**



Page 60


Page 59

Page 64

Page 63

ESN 326  
LAW : HARTFORD PD  
FIRE : HARTFORD FD-HARTFORD  
EMS : HARTFORD FD EMS-HARTFORD  
EMS2 : NONE LISTED

HARTFORD

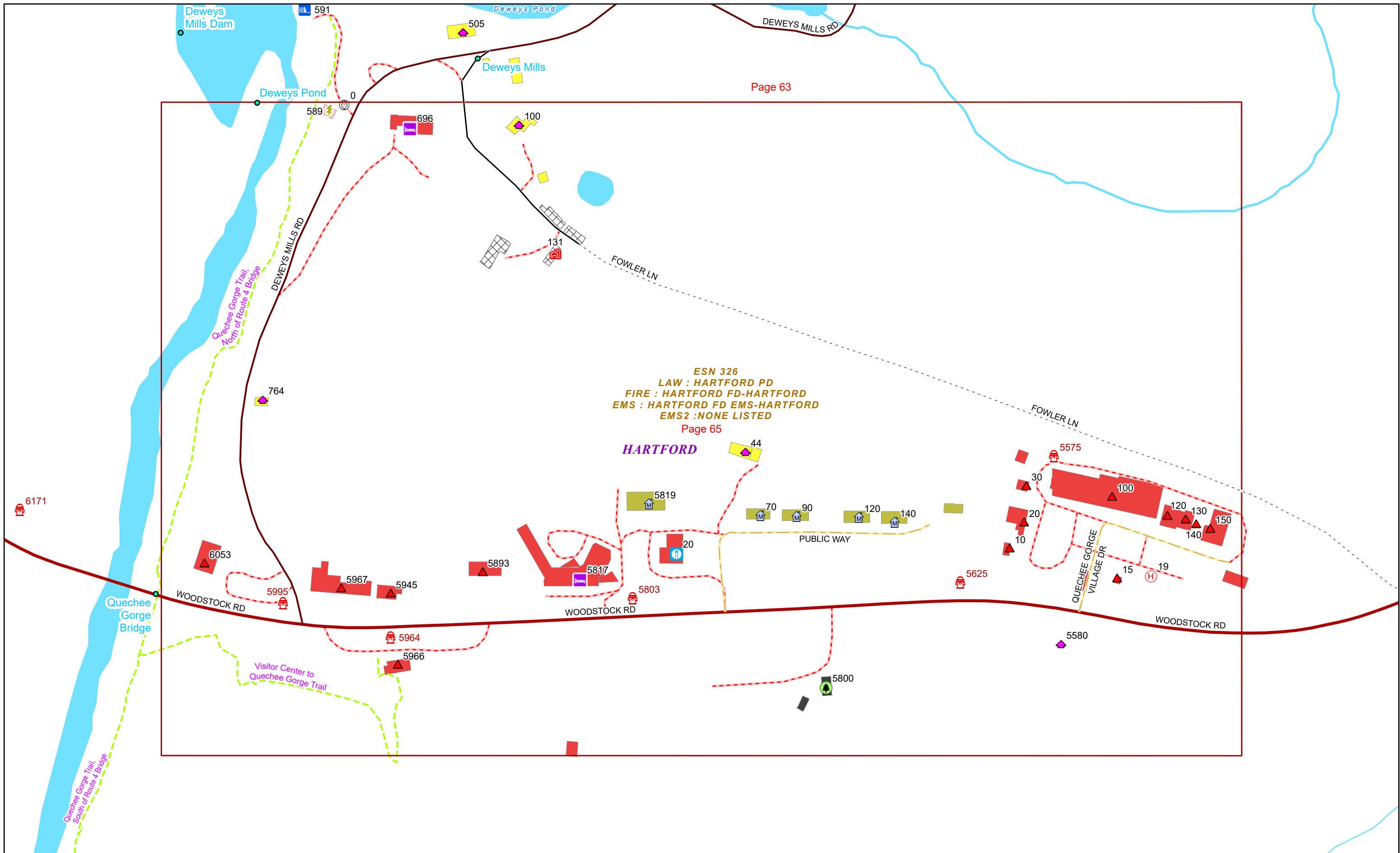


1/28/2025

**HARTFORD**

**Page: 64**





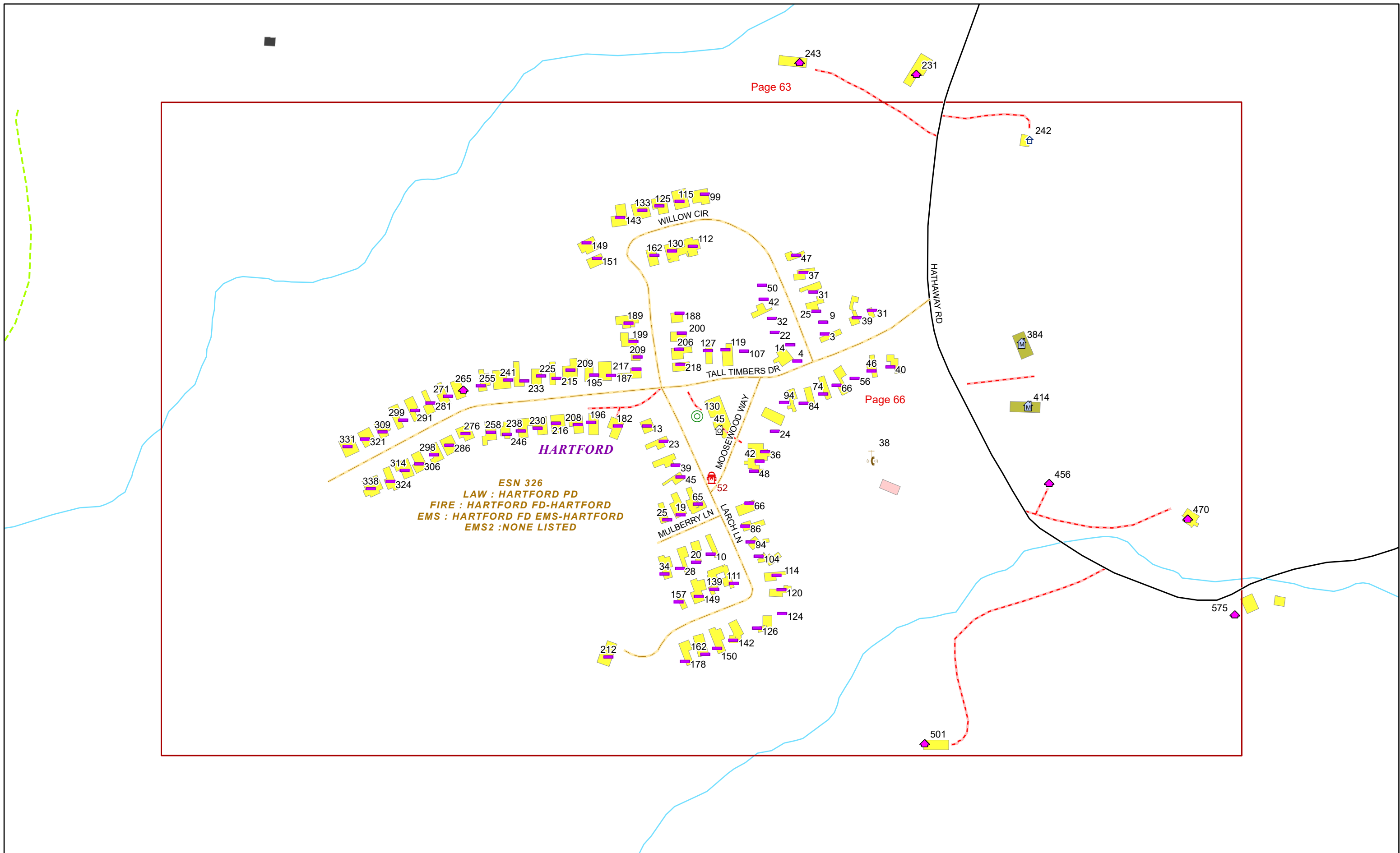
0 0.04 0.09 0.17 Miles

1 inch equals 250 feet

1/28/2025

**HARTFORD**

**Page: 65**



Page 63

Page 66

**HARTFORD**  
 ESN 326  
 LAW : HARTFORD PD  
 FIRE : HARTFORD FD-HARTFORD  
 EMS : HARTFORD FD EMS-HARTFORD  
 EMS2 : NONE LISTED



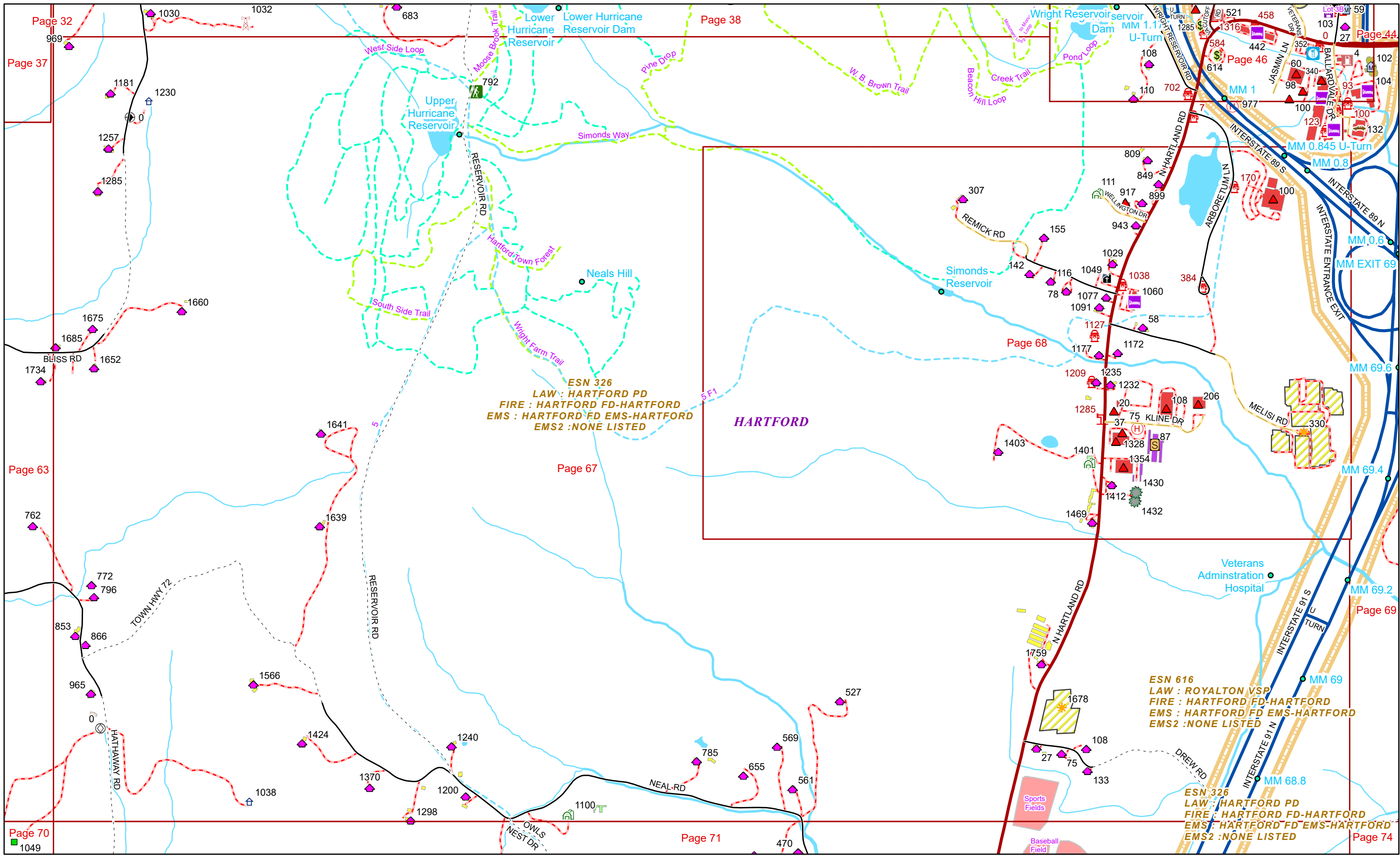
0 0.04 0.09 0.17 Miles

1 inch equals 250 feet

1/28/2025

**HARTFORD**

**Page: 66**

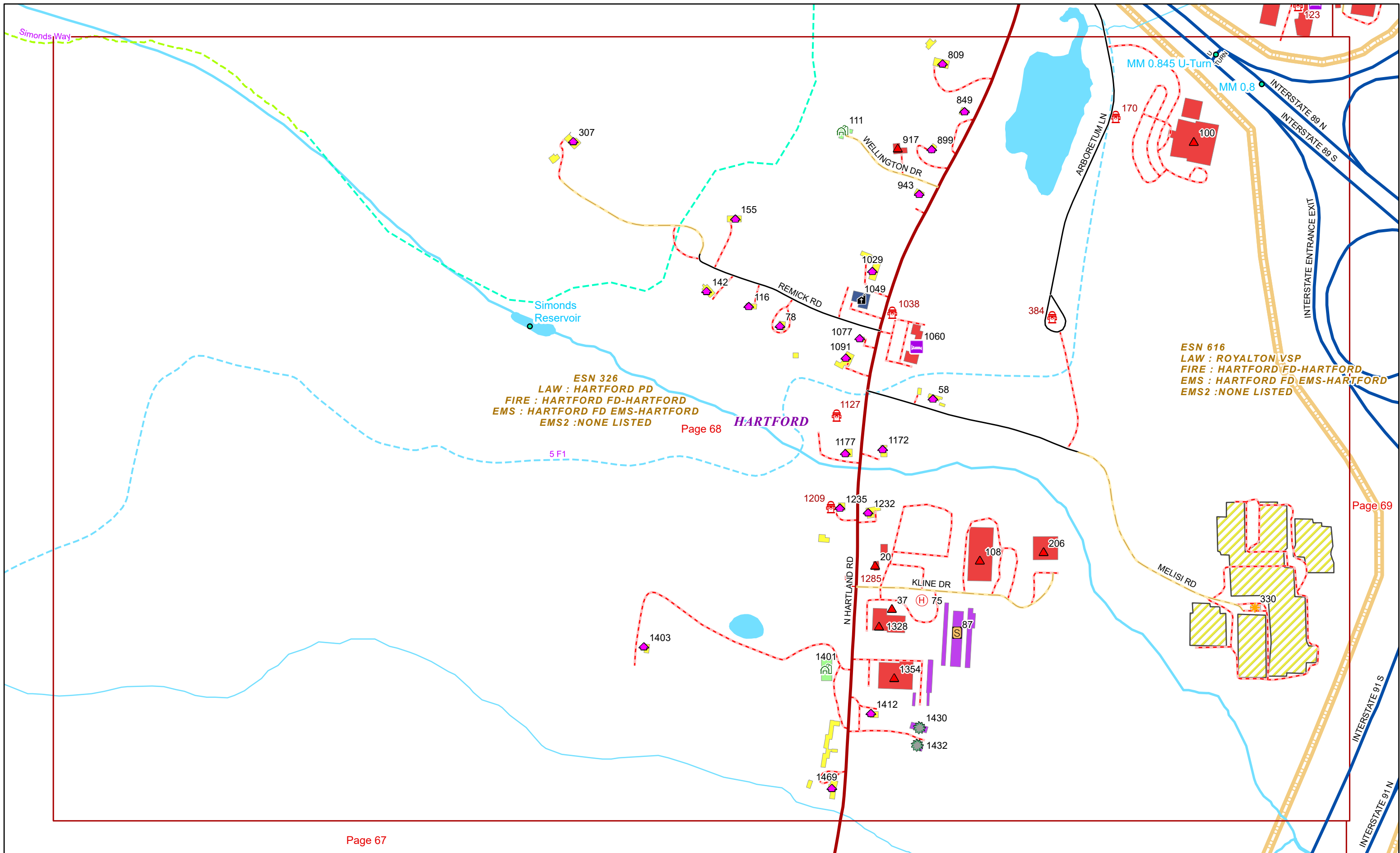


0 0.15 0.3 0.6 Miles 1 inch equals 833 feet

1/28/2025

**HARTFORD**

**Page: 67**



ESN 326  
 LAW : HARTFORD PD  
 FIRE : HARTFORD FD-HARTFORD  
 EMS : HARTFORD FD EMS-HARTFORD  
 EMS2 : NONE LISTED


ESN 616  
 LAW : ROYALTON VSP  
 FIRE : HARTFORD FD-HARTFORD  
 EMS : HARTFORD FD EMS-HARTFORD  
 EMS2 : NONE LISTED

HARTFORD

Page 68

Page 69

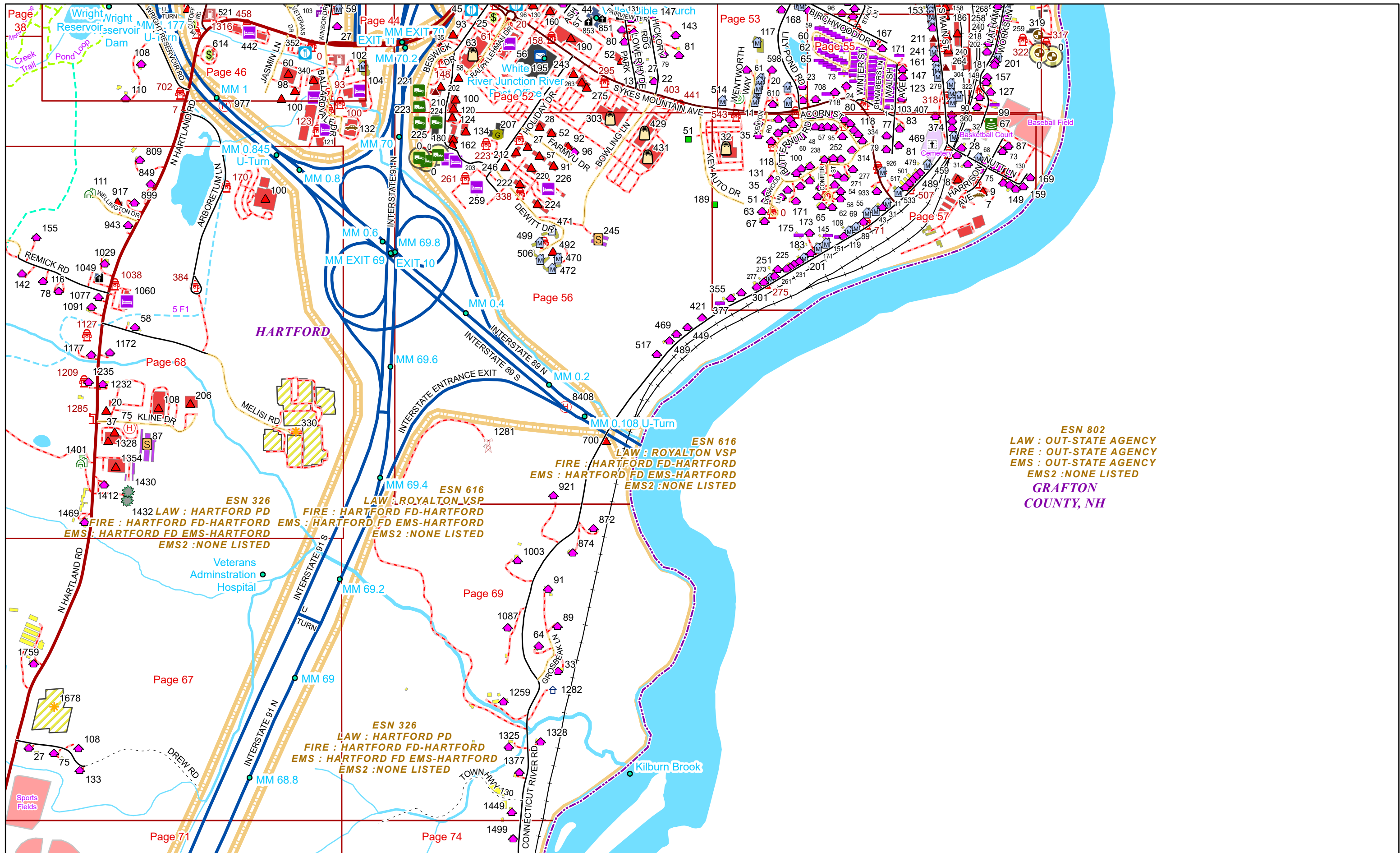
Page 67



1/28/2025

**HARTFORD**

**Page: 68**



ESN 802  
 LAW : OUT-STATE AGENCY  
 FIRE : OUT-STATE AGENCY  
 EMS : OUT-STATE AGENCY  
 EMS2 : NONE LISTED  
**GRAFTON**  
**COUNTY, NH**

ESN 326  
 LAW : HARTFORD PD  
 FIRE : HARTFORD FD-HARTFORD  
 EMS : HARTFORD FD EMS-HARTFORD  
 EMS2 : NONE LISTED

ESN 616  
 LAW : ROYALTON\_VSP  
 FIRE : HARTFORD FD-HARTFORD  
 EMS : HARTFORD FD EMS-HARTFORD  
 EMS2 : NONE LISTED

ESN 616  
 LAW : ROYALTON\_VSP  
 FIRE : HARTFORD FD-HARTFORD  
 EMS : HARTFORD FD EMS-HARTFORD  
 EMS2 : NONE LISTED

ESN 326  
 LAW : HARTFORD PD  
 FIRE : HARTFORD FD-HARTFORD  
 EMS : HARTFORD FD EMS-HARTFORD  
 EMS2 : NONE LISTED

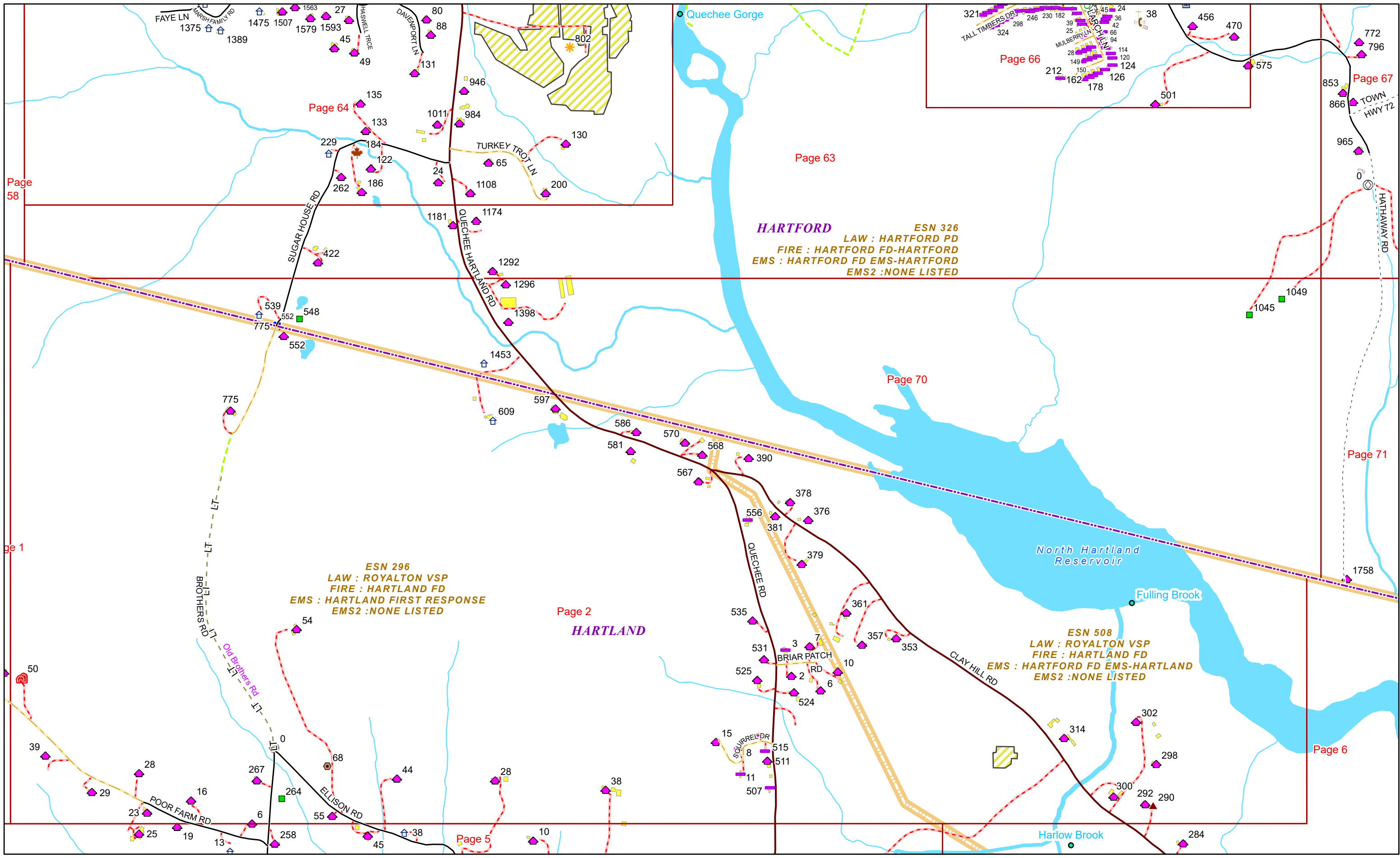


0 0.15 0.3 0.6 Miles 1 inch equals 833 feet

1/28/2025

**HARTFORD**

**Page: 69**



Page 58

Page 64

Page 63

Page 66

Page 67

Page 1

Page 2

Page 71

Page 5

Page 6



0 0.15 0.3 0.6 Miles 1 inch equals 833 feet

1/28/2025

**HARTFORD**


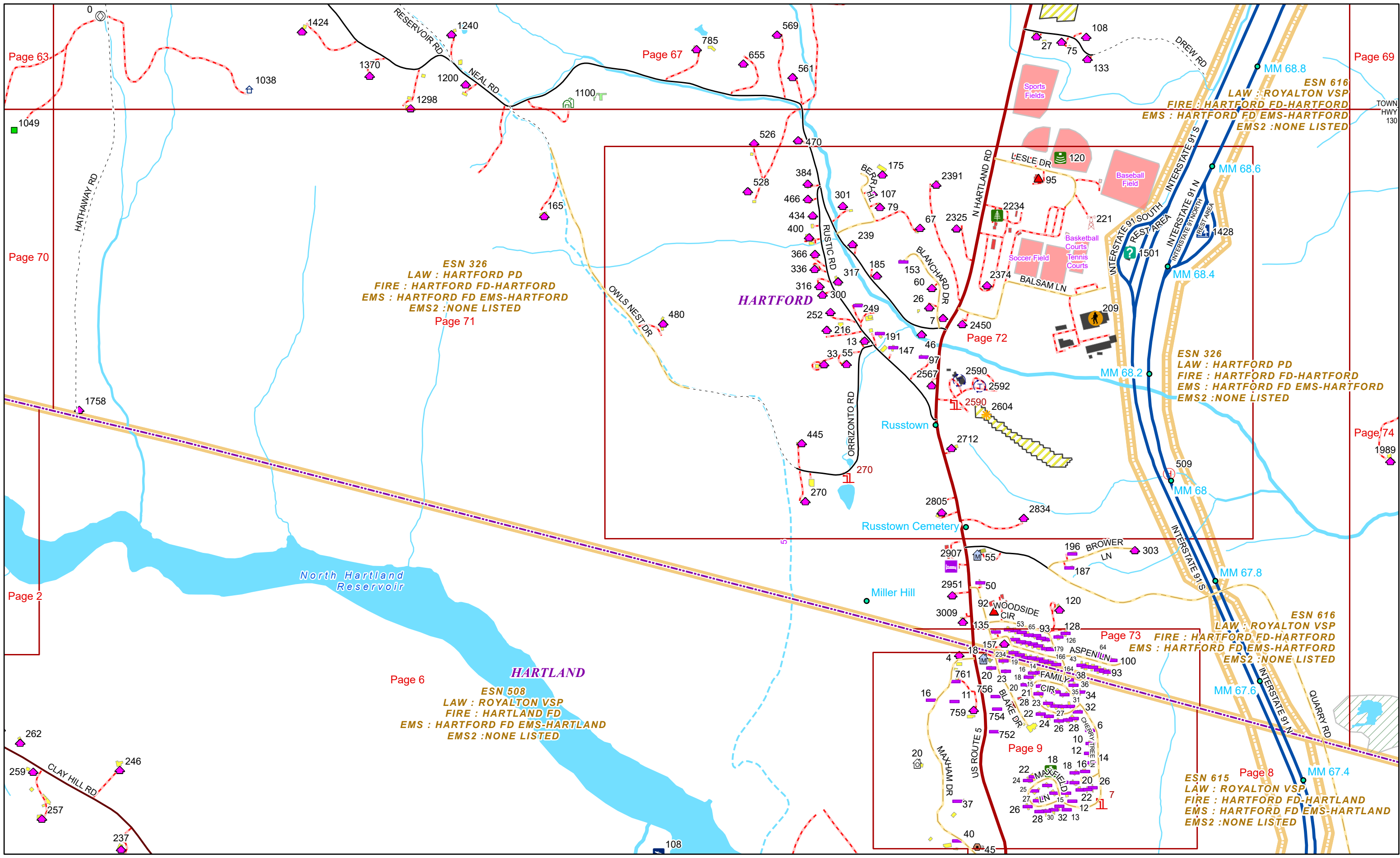
**Page: 70**

**HARTFORD**  
 ESN 326  
 LAW : HARTFORD PD  
 FIRE : HARTFORD FD-HARTFORD  
 EMS : HARTFORD FD EMS-HARTFORD  
 EMS2 : NONE LISTED

ESN 296  
 LAW : ROYALTON VSP  
 FIRE : HARTLAND FD  
 EMS : HARTLAND FIRST RESPONSE  
 EMS2 : NONE LISTED

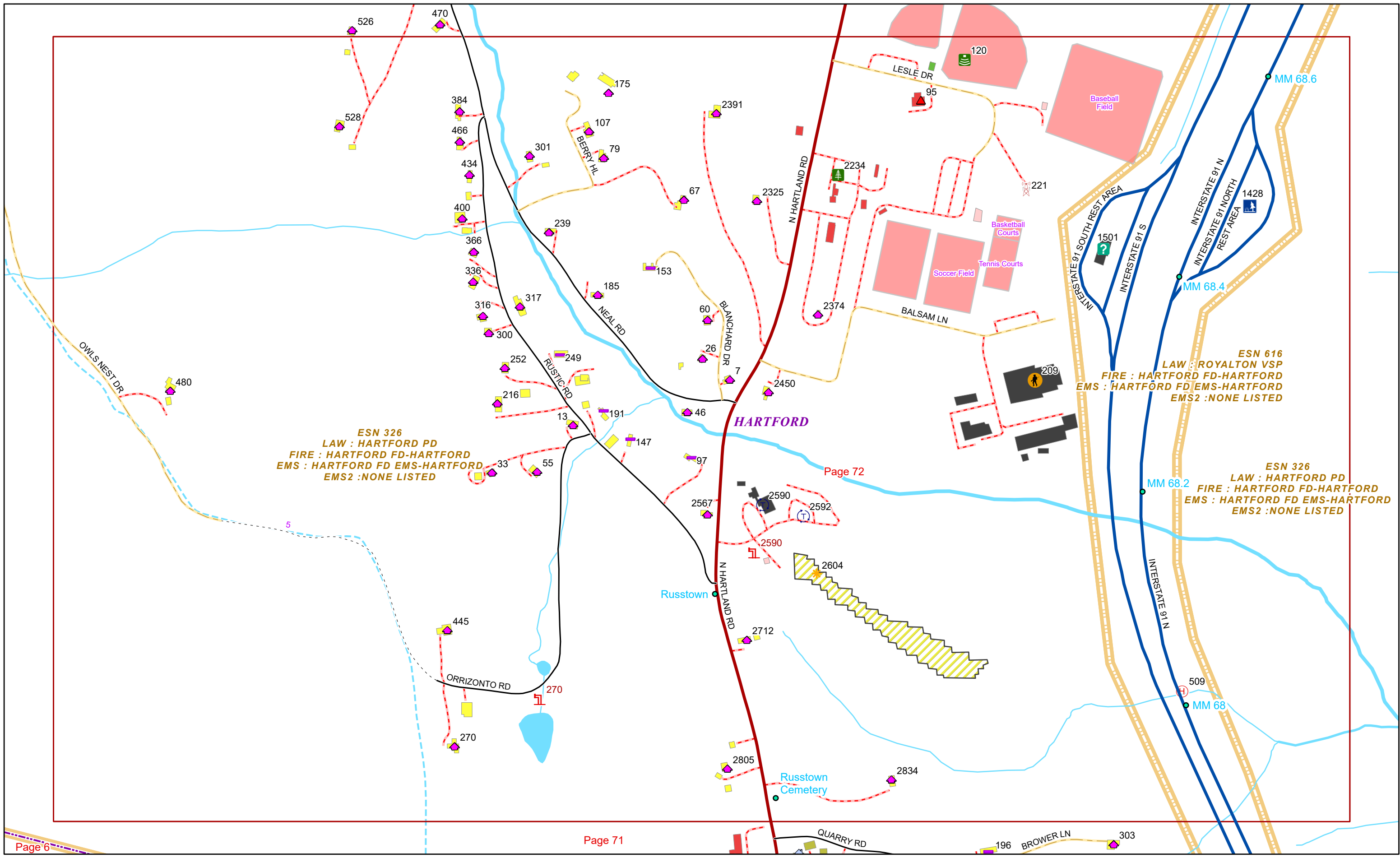
**HARTLAND**

ESN 508  
 LAW : ROYALTON VSP  
 FIRE : HARTLAND FD  
 EMS : HARTFORD FD EMS-HARTLAND  
 EMS2 : NONE LISTED



1/28/2025


**HARTFORD**



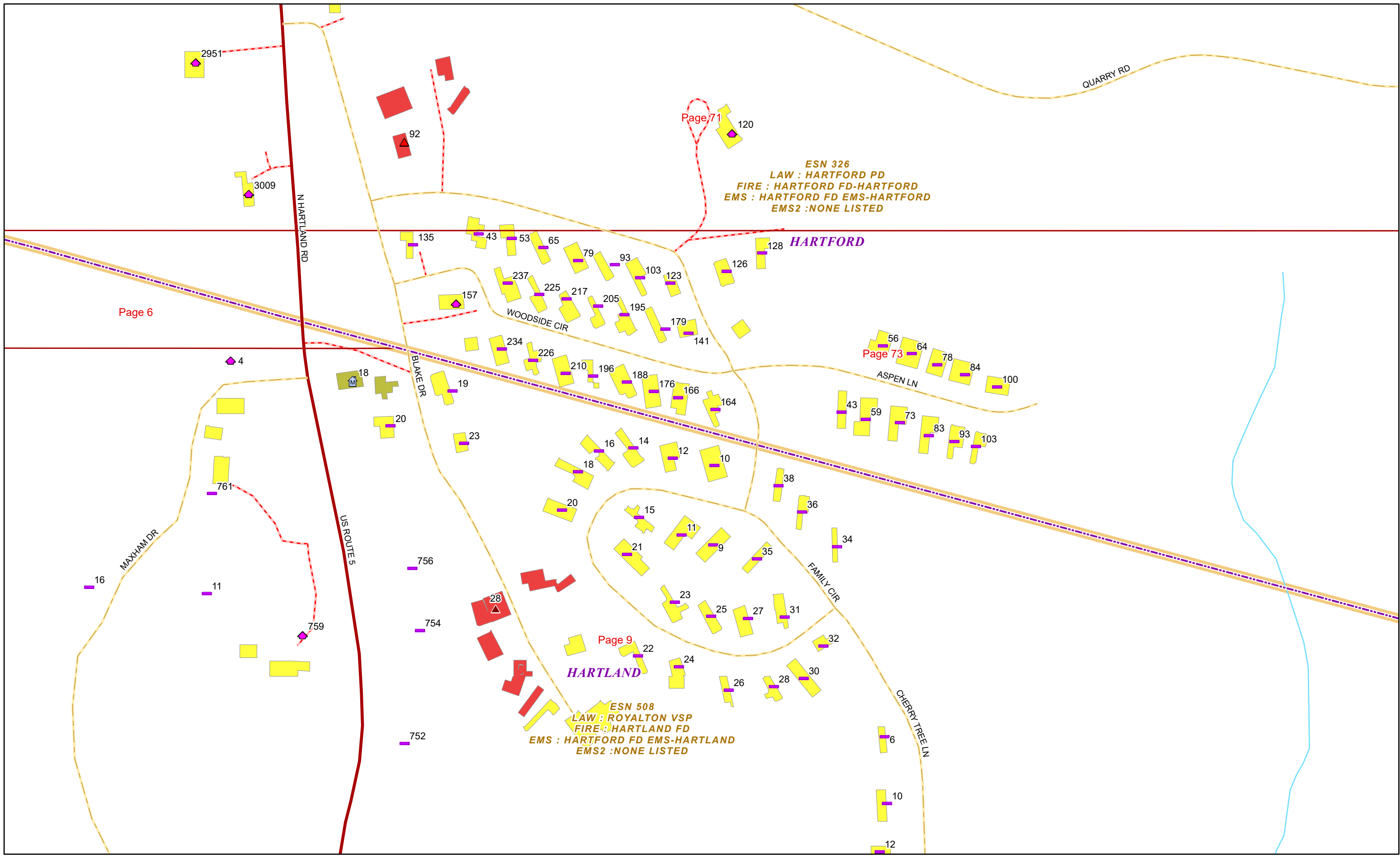
ESN 326  
 LAW : HARTFORD PD  
 FIRE : HARTFORD FD-HARTFORD  
 EMS : HARTFORD FD EMS-HARTFORD  
 EMS2 : NONE LISTED

ESN 616  
 LAW : ROYALTON VSP  
 FIRE : HARTFORD FD-HARTFORD  
 EMS : HARTFORD FD EMS-HARTFORD  
 EMS2 : NONE LISTED

ESN 326  
 LAW : HARTFORD PD  
 FIRE : HARTFORD FD-HARTFORD  
 EMS : HARTFORD FD EMS-HARTFORD  
 EMS2 : NONE LISTED







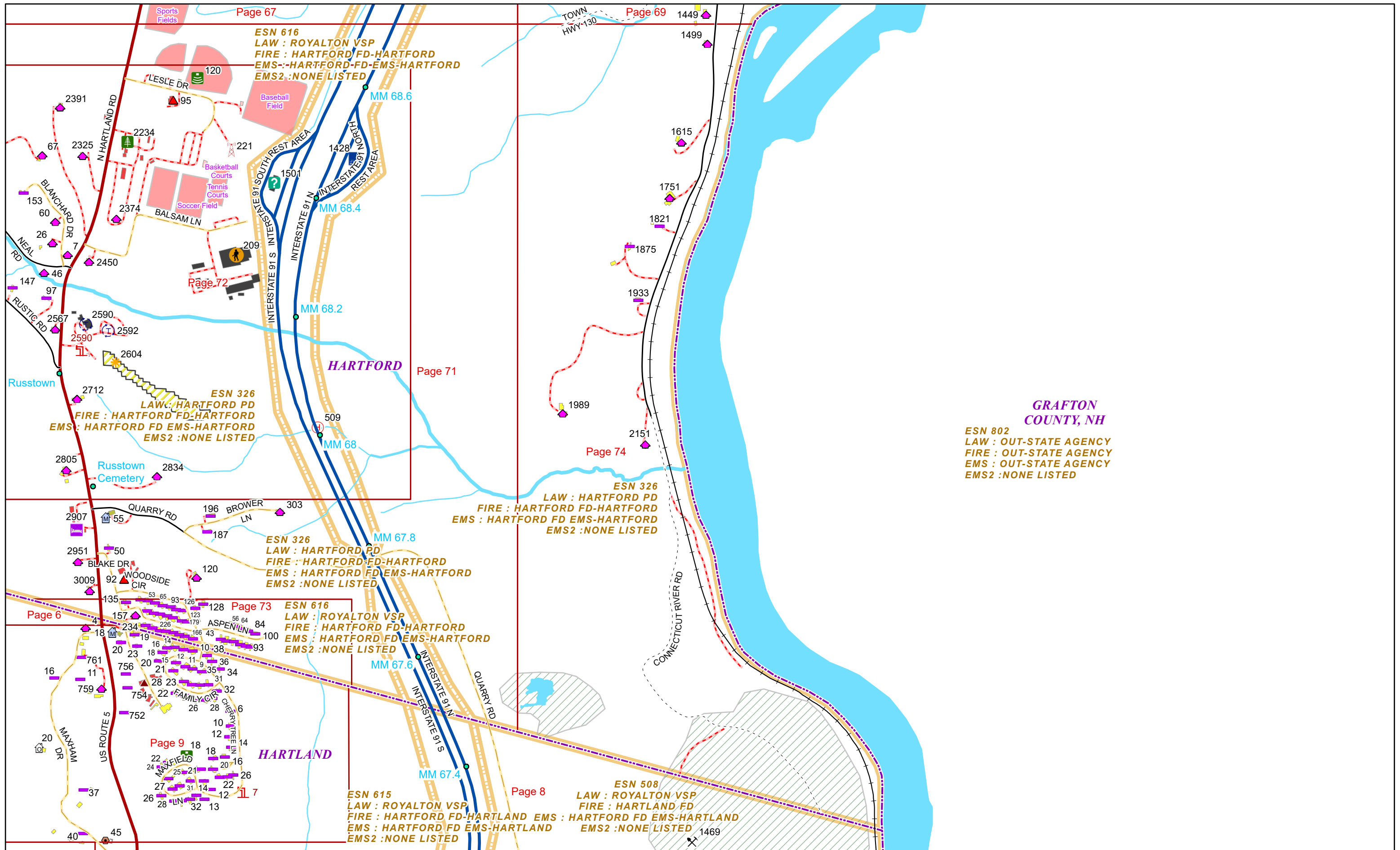
0 0.03 0.06 0.11 Miles

1 inch equals 167 feet

1/28/2025

**HARTFORD**

**Page: 73**



**GRAFTON COUNTY, NH**

ESN 802  
 LAW : OUT-STATE AGENCY  
 FIRE : OUT-STATE AGENCY  
 EMS : OUT-STATE AGENCY  
 EMS2 : NONE LISTED

Page 67

Page 69

Page 72

Page 71

Page 74

Page 73

Page 6

Page 9

Page 8



0 0.13 0.25 0.5 Miles

1 inch equals 750 feet

1/28/2025

**HARTFORD**

**Page: 74**