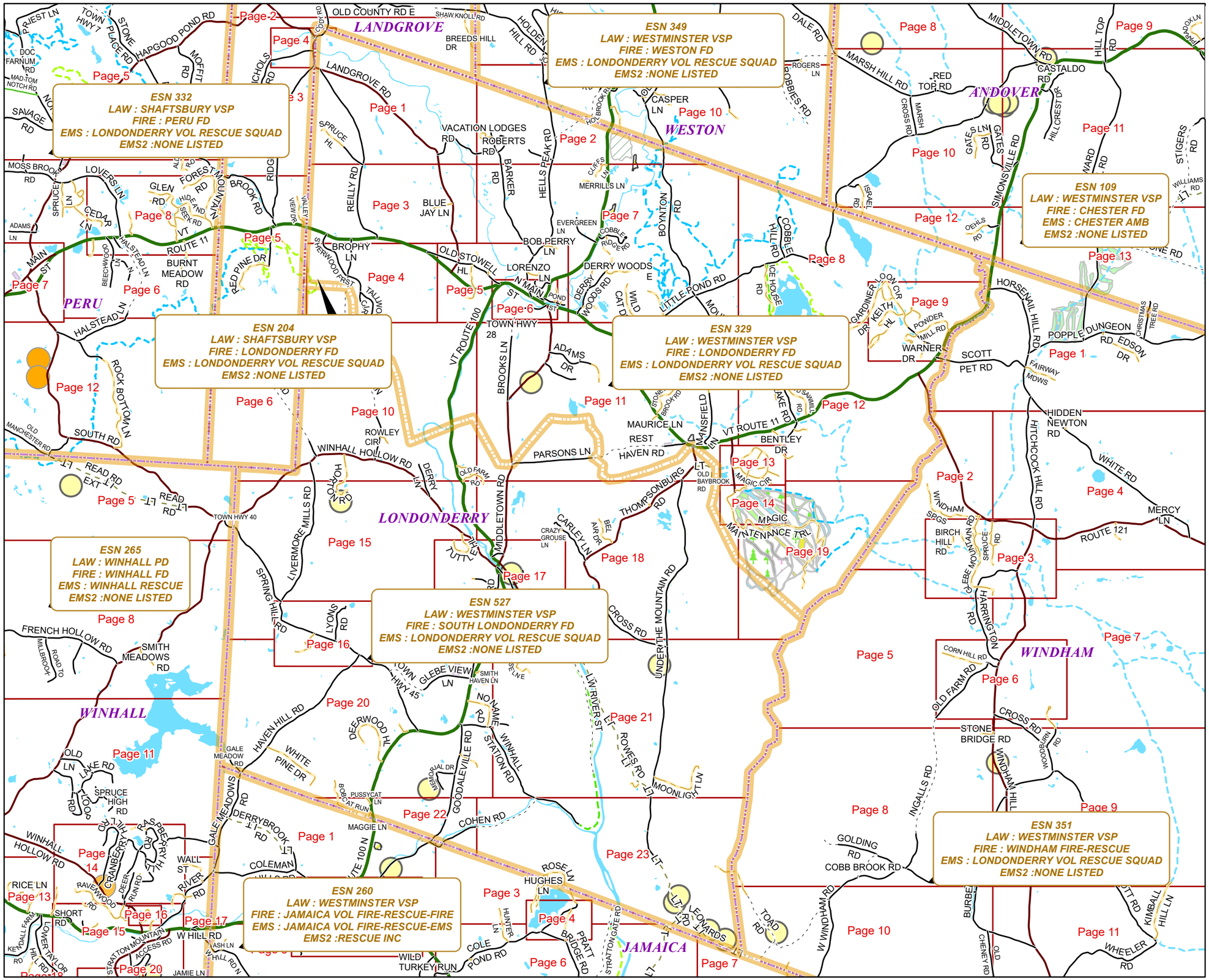


VERMONT
ENHANCED 911 BOARD

# LONDONDERRY

**E911 Mapbook with GIS Data**
Use constraints: The 911 related data layers (Esites, Landmarks, Roads, Driveways, Footprints, Atlas Sheets, ESZ, etc.) were developed and designed for 911 purposes only. The user should understand that the nature of the 911 data layers means they are never complete. Each municipal government is responsible for maintenance of the 911 database. Other data (non-911 related) used in the Vermont 911 Mapbook is acquired from the Vermont Center for Geographic Information (VCGI) (vcgi.vermont.gov) and other Vermont organizations.

**Disclaimer:**
This Vermont 911 Mapbook and Public GIS data is for general reference only. Data layers that appear on the map may or may not be accurate, current, or otherwise reliable. The Enhanced 911 Board and the State of Vermont make no representations of any kind, including but not limited to the warranties of merchantability or fitness for a particular use, nor are any such warranties to be implied with respect to the GIS data and Mapbook.

**For questions/updates, contact:**
Vermont Enhanced 911 Board
6 Baldwin St – 2nd Floor
Montpelier VT 05633-7960

Phone: 802-828-4911
Email: e911.info@vermont.gov
Web site: e911.vermont.gov

1/24/2025

N

0 1 2 Miles

# Legend

**ESITES**

**SITETYPE**

- **COMMERCIAL
- **CULTURAL
- **EDUCATIONAL
- **GOVERNMENT
- **INDUSTRIAL
- **OTHER COMMERCIAL
- **PUBLIC GATHERING
- **UTILITY
- ABANDONED
- ACCESS POINT
- ACCESSORY BARN
- ACCESSORY BUILDING
- AIR SUPPORT / MAINTENANCE FACILITY
- AIR TRAFFIC CONTROL CENTER / COMMAND CENTER
- AIRPORT TERMINAL
- AMBULANCE SERVICE
- AUDITORIUM / CONCERT HALL / THEATER / OPERA HOUSE
- BANK
- BOAT RAMP / DOCK
- BORDER CROSSING
- BORDER PATROL
- BREWERY
- BUS STATION / DISPATCH FACILITY
- CAMP
- CAMPGROUND
- CEMETERY
- CITY / TOWN HALL
- COAST GUARD
- COLLEGE / UNIVERSITY
- COMMERCIAL CONSTRUCTION SERVICE
- COMMERCIAL FARM
- COMMERCIAL GARAGE
- COMMERCIAL W/RESIDENCE
- COMMUNICATION BOX
- COMMUNICATION TOWER
- COMMUNITY / RECREATION FACILITY
- CONDOMINIUM
- COURT HOUSE
- CUSTOMS SERVICE
- DAY CARE FACILITY
- DEVELOPMENT SITE
- EBS TOWER
- EMERGENCY PHONE / CALLBOX
- FAIR / EXHIBITION/ RODEO GROUNDS
- FERRY TERMINAL / DISPATCH FACILITY
- FIRE STATION
- FISH FARM / HATCHERY
- FITNESS FACILITY
- FOOD DISTRIBUTION CENTER
- GAS STATION
- GATED W/BUILDING
- GATED W/O BUILDING
- GOLF COURSE
- GRAVEL PIT / QUARRY / MINE
- GREENHOUSE / NURSERY
- GROCERY STORE
- HARBOR / MARINA
- HAZARDOUS MATERIALS FACILITY
- HAZARDOUS STORAGE FACILITY
- HEALTH CLINIC
- HELIPAD / HELIPORT / HELISPOT
- HISTORIC SITE / POINT OF INTEREST
- HOSPITAL / MEDICAL CENTER
- HOUSE OF WORSHIP
- HYDROELECTRIC FACILITY
- ICE ARENA
- INSTITUTIONAL RESIDENCE / DORM / BARRACKS
- LANDFILL
- LAW ENFORCEMENT
- LIBRARY
- LODGING B&B / HOTEL / MOTEL / INN
- LOOKOUT TOWER
- LUMBER MILL / SAW MILL
- MANUFACTURING FACILITY
- MOBILE HOME
- MORGUE
- MULTI-FAMILY DWELLING
- MUSEUM
- NATIONAL GUARD /
- NUCLEAR FACILITY
- NURSING HOME / LONG TERM CARE
- OFFICE BUILDING
- OIL / GAS FACILITY
- OTHER
- OTHER RESIDENTIAL
- OUTPATIENT CLINIC
- PARK AND RIDE / COMMUTER
- PHARMACY
- PICNIC AREA
- POST OFFICE
- PRISON / CORRECTIONAL FACILITY
- PRIVATE AND EXPRESS SHIPPING FACILITY
- PSAP
- PUBLIC BEACH
- PUBLIC TELEPHONE
- PUBLIC WATER SUPPLY INTAKE
- PUBLIC WATER SUPPLY WELL
- PUMP STATION
- RACE TRACK / DRAGSTRIP
- RAILROAD STATION
- RESIDENTIAL FARM
- REST STOP / ROADSIDE PARK
- RESTAURANT
- RETAIL FACILITY
- RV HOOKUP
- SCHOOL K / 12
- SEASONAL HOME
- SHOOTING RANGE
- SINGLE FAMILY DWELLING
- SKI AREA / ALPINE
- SOLAR FACILITY
- SPORTS ARENA /
- STATE CAPITOL
- STATE GARAGE
- STATE GOVERNMENT FACILITY
- STATE PARK
- STORAGE UNITS
- SUBSTATION
- SUGARHOUSE
- TEMPORARY STRUCTURE
- TOWN GARAGE
- TOWN OFFICE
- TRAILHEAD
- TRANSFER STATION
- UNKNOWN
- US FOREST FACILITY
- US GOVERNMENT FACILITY
- UTILITY POLE W/PHONE
- VETERINARY HOSPITAL / CLINIC
- VISITOR / INFORMATION CENTER
- WAREHOUSE
- WASTE / BIOMASS FACILITY
- WASTEWATER TREATMENT PLANT
- WATER TANK
- WATER TOWER
- WIND FACILITY / WIND TOWER
- YOUTH CAMP

# Legend

## Roads

- Interstate Highway
- US Highway
- State Highway
- Town Highway Class 1
- Town Highway Class 2
- Town Highway Class 3
- Town Highway Class 4
- Private
- Driveway
- Discontinued Road
- Legal Trail
- Ferry
- Military - no public access
- National Forest Highway
- State Forest Highway
- Proposed
- Rivers
- Driveways

## Hydrants

- Drafting Site
- Dry Hydrant
- Municipal Hydrant
- Pressurized Hydrant
- Private Hydrant

## Townline

## Emergency Service Zones

## FootPrints

- Airport
- Solar Field
- Alpine Trail Easiest
- Alpine Trail Intermediate
- Alpine Trail Advanced
- Alpine Trail Expert
- Alpine Glade Marked
- Alpine Glade Not Marked
- Building
- Farm
- Golf Course
- Quarry
- Park
- Shopping Center
- Stadium/Arena
- Other

## Addressing Error

- Orange - Duplicated Addressed Building
- Yellow - Unnumbered Building

# **LONDONDERRY** Road Name Index


| ROAD NAME | PAGE(S) |
|---|---|
| ADAMS DR | 11 |
| APPLE TREE LN | 13 |
| BARKER RD | 1,2,5,7 |
| BEATTIE RD | 6,10 |
| BEAVER HOLW | 12 |
| BEECH RD | 13 |
| BEL AIR DR | 18 |
| BENTLEY DR | 12,13 |
| BIRCH RD | 13 |
| BLUE JAY LN | 3 |
| BOB PERRY LN | 5 |
| BOBCAT RUN | 20,22 |
| BOYNTON RD | 2,7 |
| BROOKS LN | 11 |
| BROPHY LN | 3,4 |
| BUNGALOW RD | 17 |
| CARLEY LN | 18 |
| CEDAR LN | 13 |
| CHAVES RD | 7,11 |
| CLIFFS LN | 7 |
| COBBLE HILL RD | 8 |
| COBBLE RIDGE RD | 7 |
| COBURNS WAY | 12 |
| CODY RD | 1,4 |
| COHEN RD | 22,23 |
| COLE POND RD | 23 |
| COOK BROOK RD | 20 |
| CRAZY GROUSE LN | 17,18 |
| CRESCENT ST | 17 |
| CROMACK LN | 12 |
| CROSS RD | 18,21 |
| DEERWOOD HL | 20 |
| DERRY LN | 10,15 |
| DERRY WOODS E | 7 |
| DERRY WOODS RD | 7 |
| DOANE LN | 5 |
| DOE LN | 17 |
| DUTCHMANS LN | 7 |

| ROAD NAME | PAGE(S) |
|---|---|
| EDGEHILL RD | 6 |
| EVERGREEN LN | 7 |
| EVES DR | 11 |
| FIELDSTONE WAY | 18 |
| FLYING SQUIRREL LN | 21 |
| GALE MEADOW RD | 20 |
| GARDINER DR | 8,9,12 |
| GLEBE VIEW LN | 20 |
| GOODALEVILLE RD | 20,22 |
| GREEN MOUNTAIN TRL | 11 |
| GUINNESS DR | 20 |
| HAVEN HILL RD | 16,20 |
| HEARTHSTONE LN | 10 |
| HELLS PEAK RD | 2,5,6,7,10 |
| HEMLOCK DR | 9 |
| HIGH ST | 6 |
| HILLTOP N | 16 |
| HILLTOP RD | 16 |
| HILTON LN | 12 |
| HOBART RD | 2 |
| HORTON RD | 10,15 |
| HOWARD HILL RD | 9 |
| ICE HOUSE RD | 8 |
| KEITH HL | 9 |
| LANDGROVE RD | 1,3,5 |
| LEONARDS RD | 23 |
| LITTLE POND RD | 7,8,11 |
| LIVERMORE MILLS RD | 10,15,16 |
| LOON CIR | 8,9 |
| LORENZO LN | 5 |
| LOWELL LAKE RD | 8,12 |
| LYONS RD | 16 |
| MAGIC CIR | 13 |
| MAGIC MAINTENANCE TRL | 14,18,19 |
| MAGIC MOUNTAIN ACCESS RD | 11,13,14 |
| MAGOON RD | 20,21 |
| MAIN ST | 17 |
| MANSFIELD LN | 11 |

| ROAD NAME | PAGE(S) |
|---|---|
| MAPLE WAY | 13 |
| MAURICE LN | 11 |
| MELENDY HILL RD | 17,18,20 |
| MEMORIAL DR | 20 |
| MERRILLS LN | 7 |
| MIDDLETOWN RD | 5,6,7,22,17,18 |
| MONET LN | 9 |
| MOONLIGHT LN | 21 |
| MOUNTAIN LAKE RD | 7,11,12 |
| MOUNTAIN SIDE CONDOS LN | 14 |
| MUSKRAT LN | 12 |
| N MAIN ST | 6 |
| NO NAME RD | 20 |
| OLD BAYBROOK RD | 11,18 |
| OLD FARM RD | 10,11,15,18 |
| OLD SAWMILL RD | 12 |
| OLD SCHOOL ST | 17 |
| OLD STOWELL HL | 4,5,6 |
| OTTER LN | 7 |
| OVERLOOK DR | 6 |
| PARSONS LN | 11 |
| PIERCE RDG | 9 |
| PINE TREE HL | 5 |
| PINGREE PARK LN | 5 |
| PITCHFORK LN | 2 |
| PITT RD | 7 |
| POND ST | 5,6 |
| POWDER MILL RD | 9 |
| PUSSYCAT LN | 20,22 |
| REILLY RD | 1,3 |
| REST HAVEN RD | 11 |
| RINEHART RD | 2 |
| ROBERTS RD | 2 |
| ROSE LN | 23 |
| ROUTE 121 | 12 |
| ROWES RD | 17,18,21 |
| ROWLEY CIR | 10 |
| ROWLEY LN | 4,10 |

# **LONDONDERRY** Road Name Index


| ROAD NAME | PAGE(S) |
|---|---|
| SCOTT PET RD | 9 |
| SHERWOOD FRST | 3,4 |
| SMITH HAVEN LN | 20 |
| SNOW DRIFT LN | 13,14 |
| SPRING HILL RD | 5,15,16,20 |
| SPRUCE HL | 1,3 |
| STONE HOLW | 7 |
| STONEY BROOK RD | 11 |
| SUGARBUSH RD | 5 |
| TALLWOOD CIR | 4 |
| THOMPSONBURG RD | 11,17,18 |
| TOAD RD | 23 |
| TOWN HWY 28 | 5,6,7,11 |
| TOWN HWY 40 | 15 |
| TOWN HWY 45 | 20 |
| TRAILSIDE CONDOS LN | 14 |
| TUTTLE HL | 15,17 |
| TWIN BROOK CIR | 9 |
| UNDER THE MOUNTAIN RD | 11,18,21,23 |
| VACATION LODGES RD | 2 |
| VARTLAND RDG | 12 |
| VT ROUTE 100 | 2,5,6,7,20,11,15,17,18,20,21,22 |
| VT ROUTE 11 | 3,4,5,6,7,9,11,12 |
| W RIVER ST | 17,18,21 |
| WARNER DR | 9 |
| WHITE PINE DR | 20 |
| WILD CAT DR | 7,11 |
| WILLIAMS ST | 6 |
| WINDY RISE LN E | 17,18,21 |
| WINDY RISE LN W | 17 |
| WINHALL HOLLOW RD | 5,10,15,17 |
| WINHALL STATION RD | 20,21,23 |

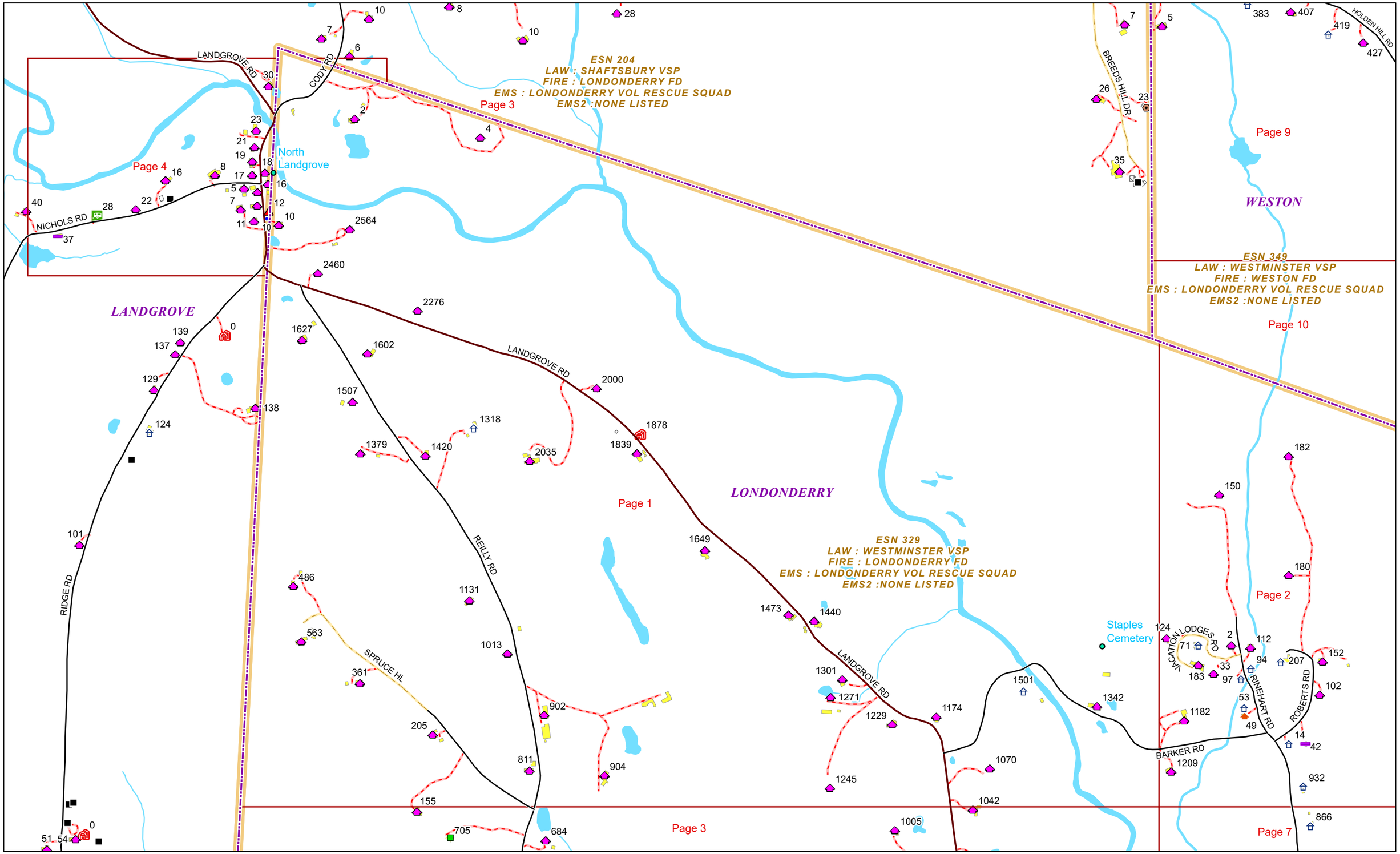


N

0 0.13 0.25 0.5 Miles

1 inch equals 750 feet

**1/27/2025**

# LONDONDERRY

**Page: 1**

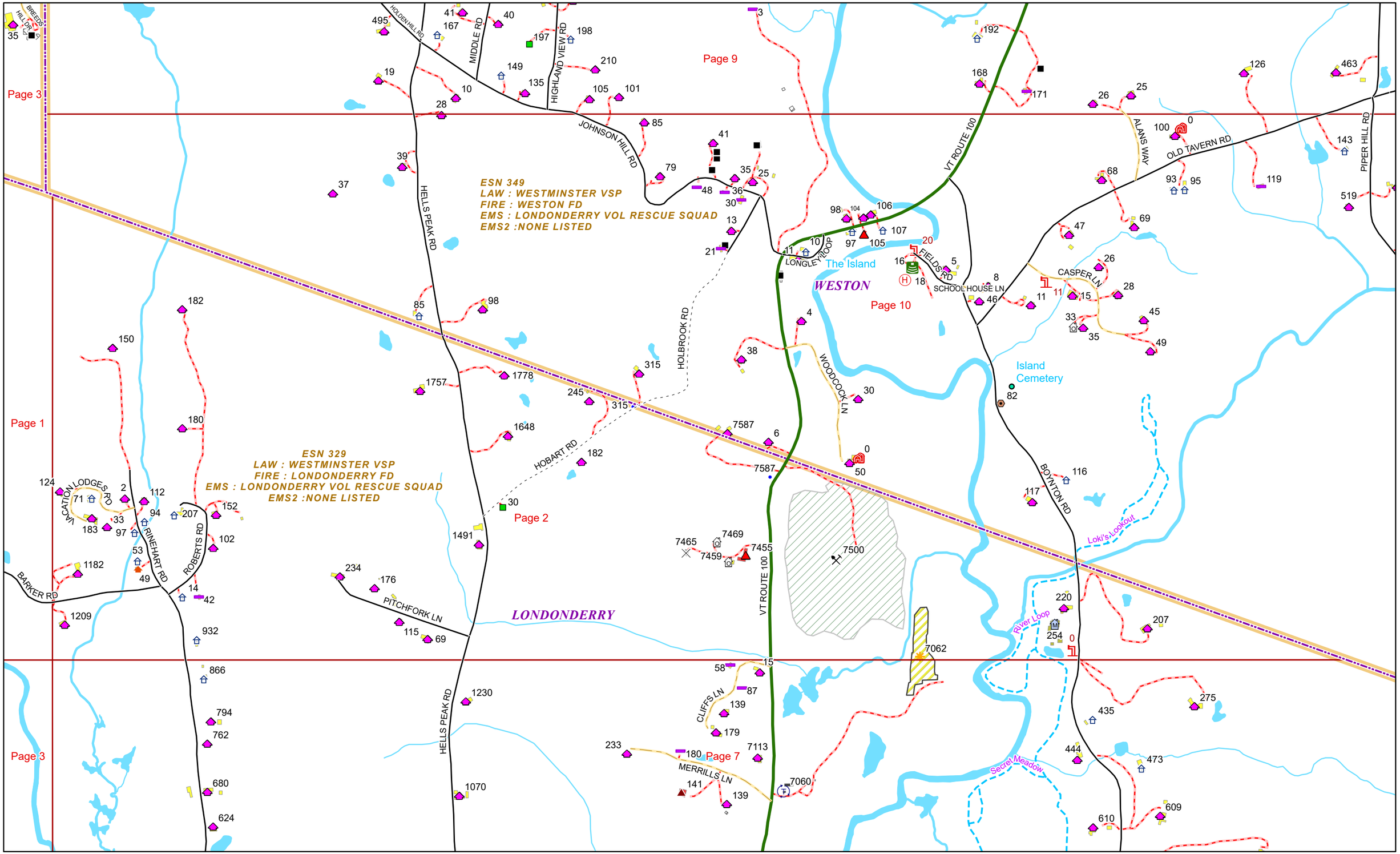


N

0 0.13 0.25 0.5 Miles

1 inch equals 750 feet

**1/27/2025**

**LONDONDERRY**

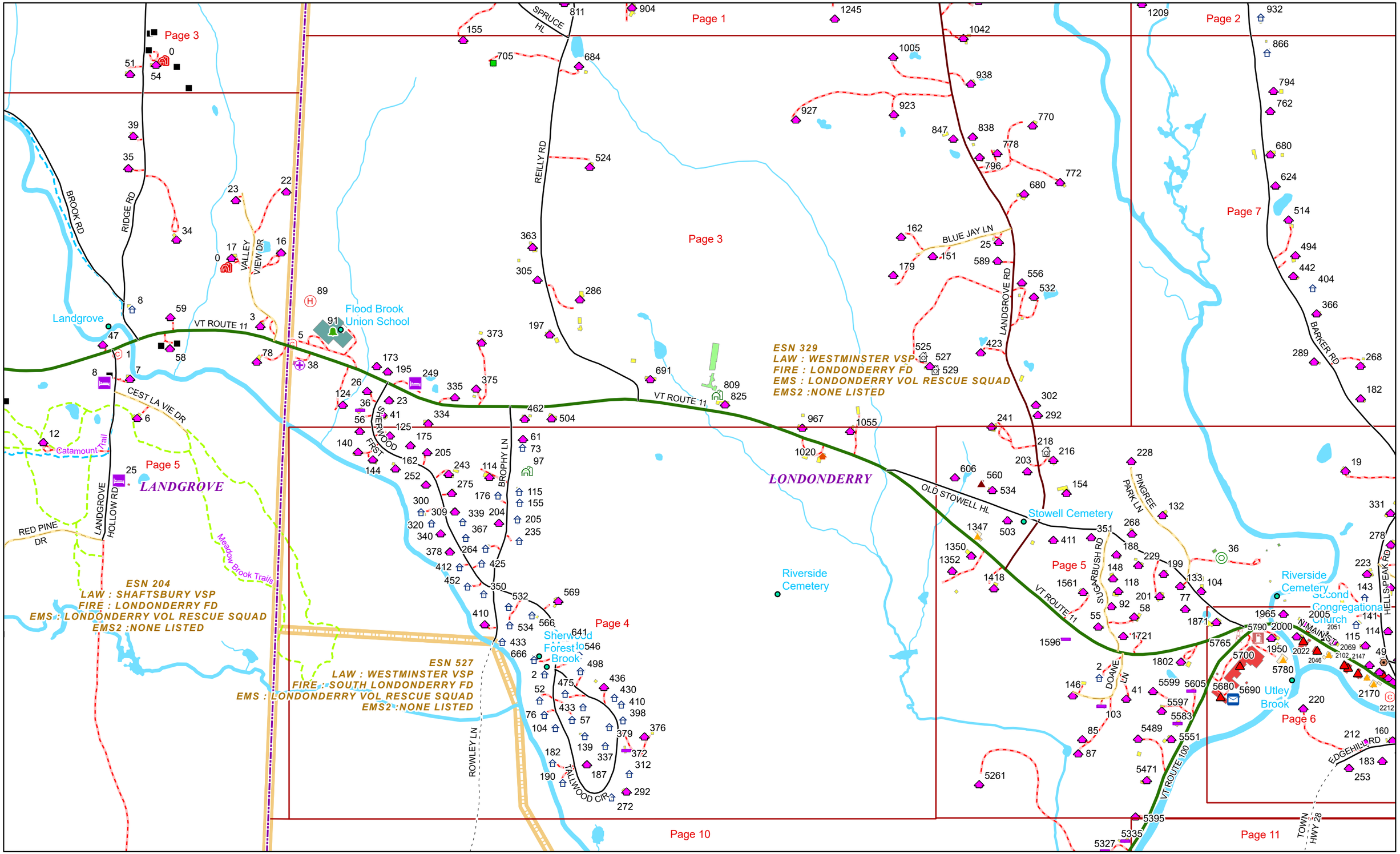


N

0 0.15 0.3 0.6 Miles

1 inch equals 833 feet

**1/27/2025**

# LONDONDERRY

**Page: 3**

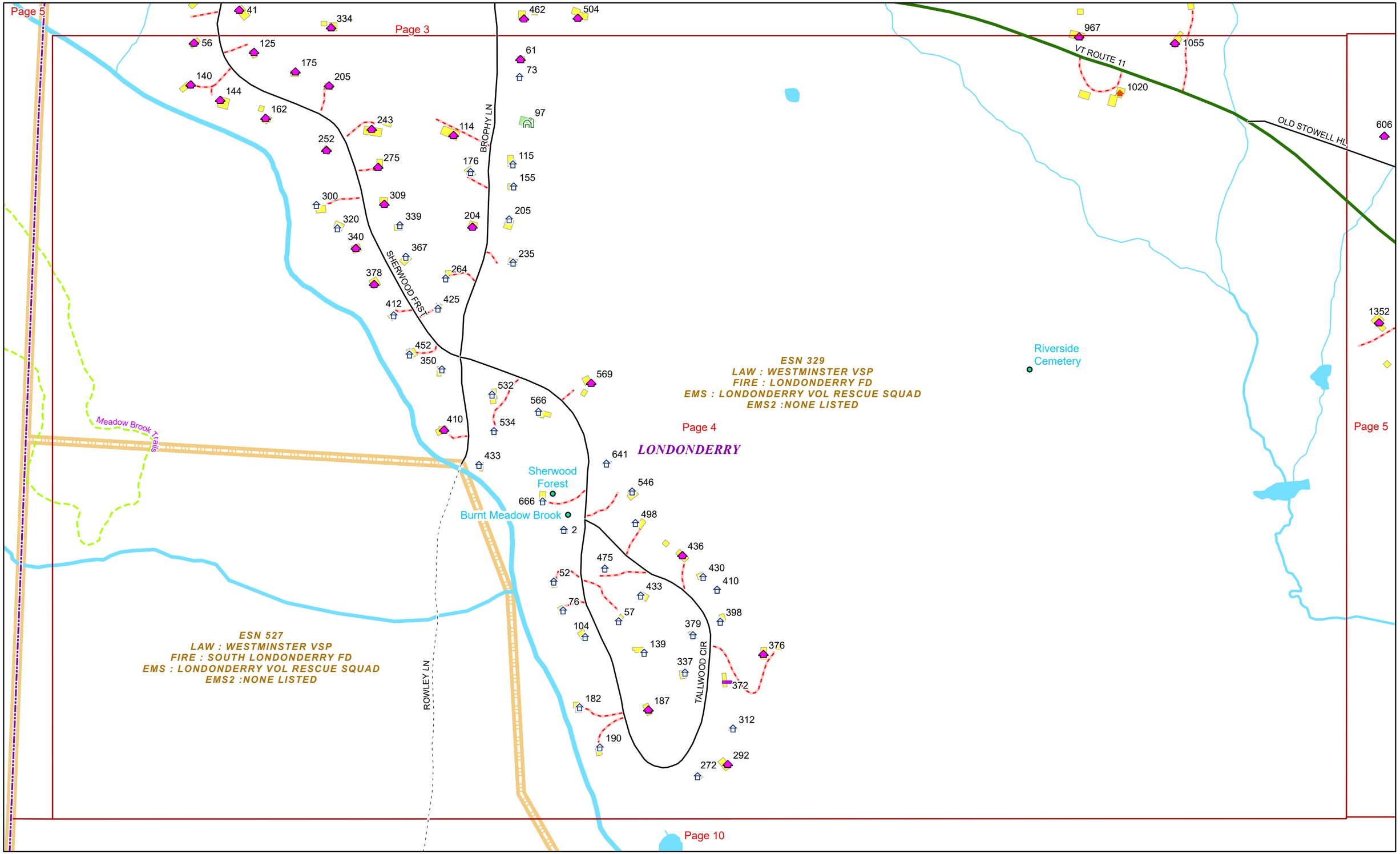


N

0 0.07 0.15 0.3 Miles

1 inch equals 417 feet

**1/27/2025**

**LONDONDERRY**

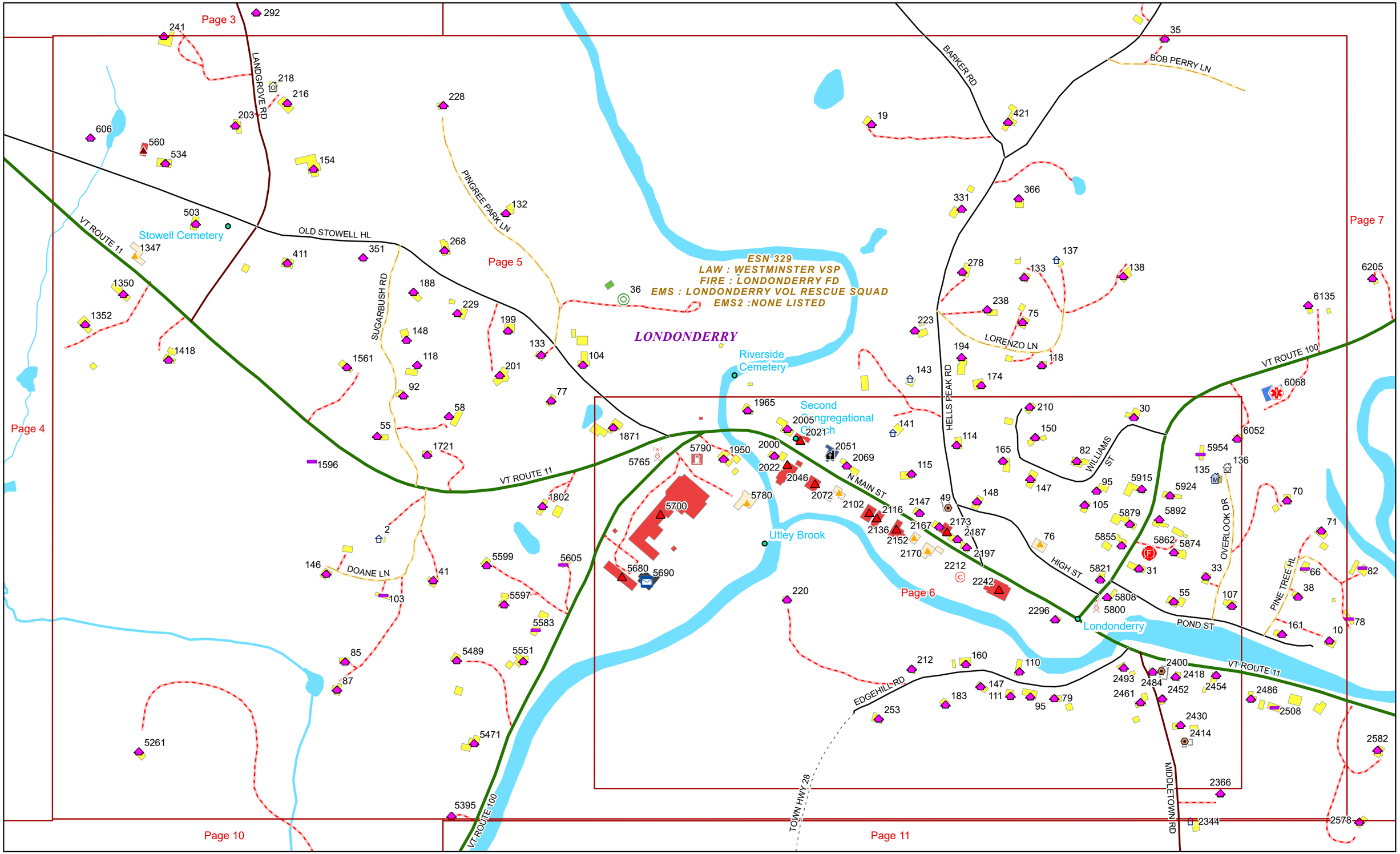


N

0 0.07 0.15 0.3 Miles

1 inch equals 417 feet

**1/27/2025**

**LONDONDERRY**

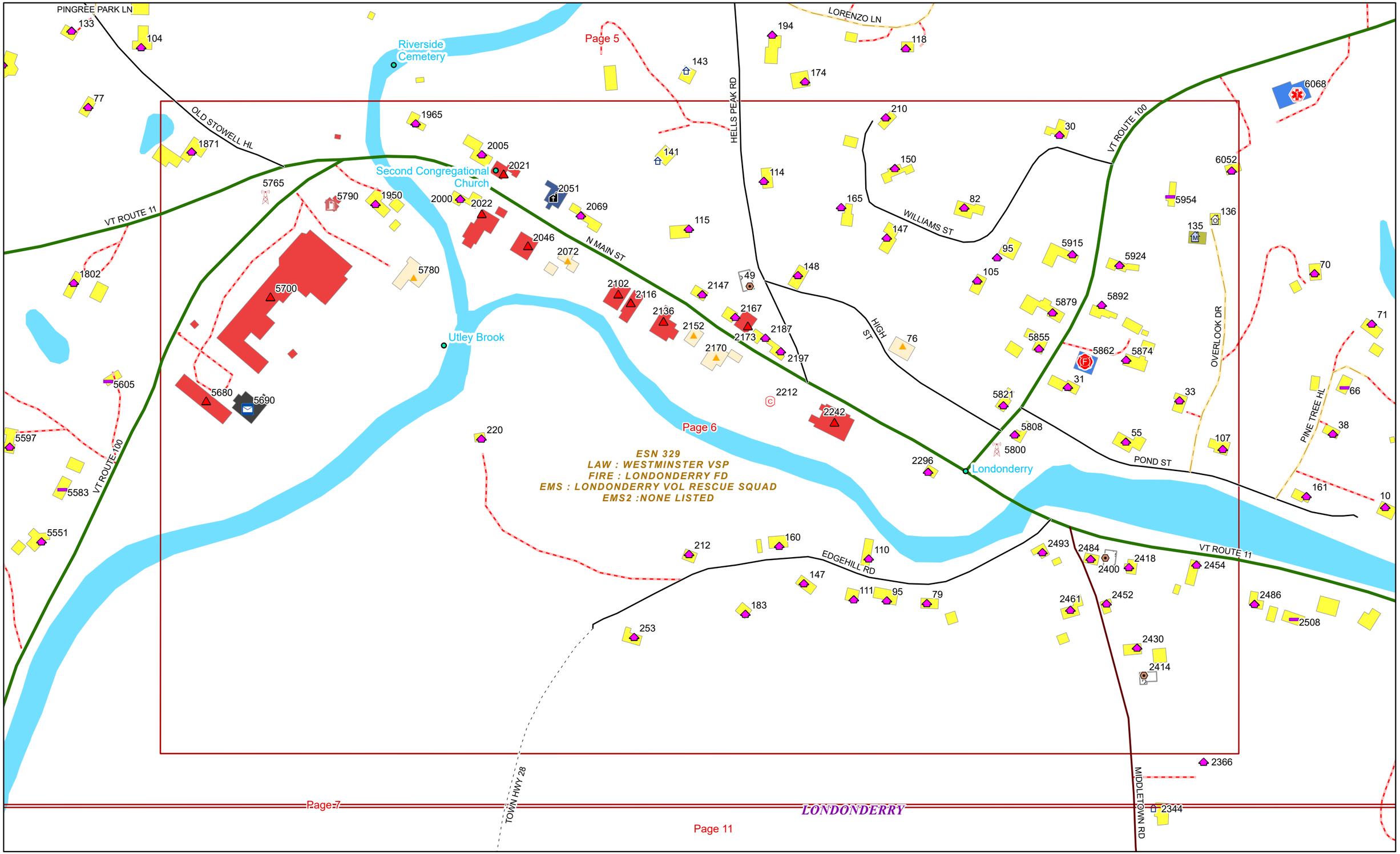


N

0 0.04 0.09 0.17 Miles

1 inch equals 250 feet

**1/27/2025**

**LONDONDERRY**

**Page: 6**

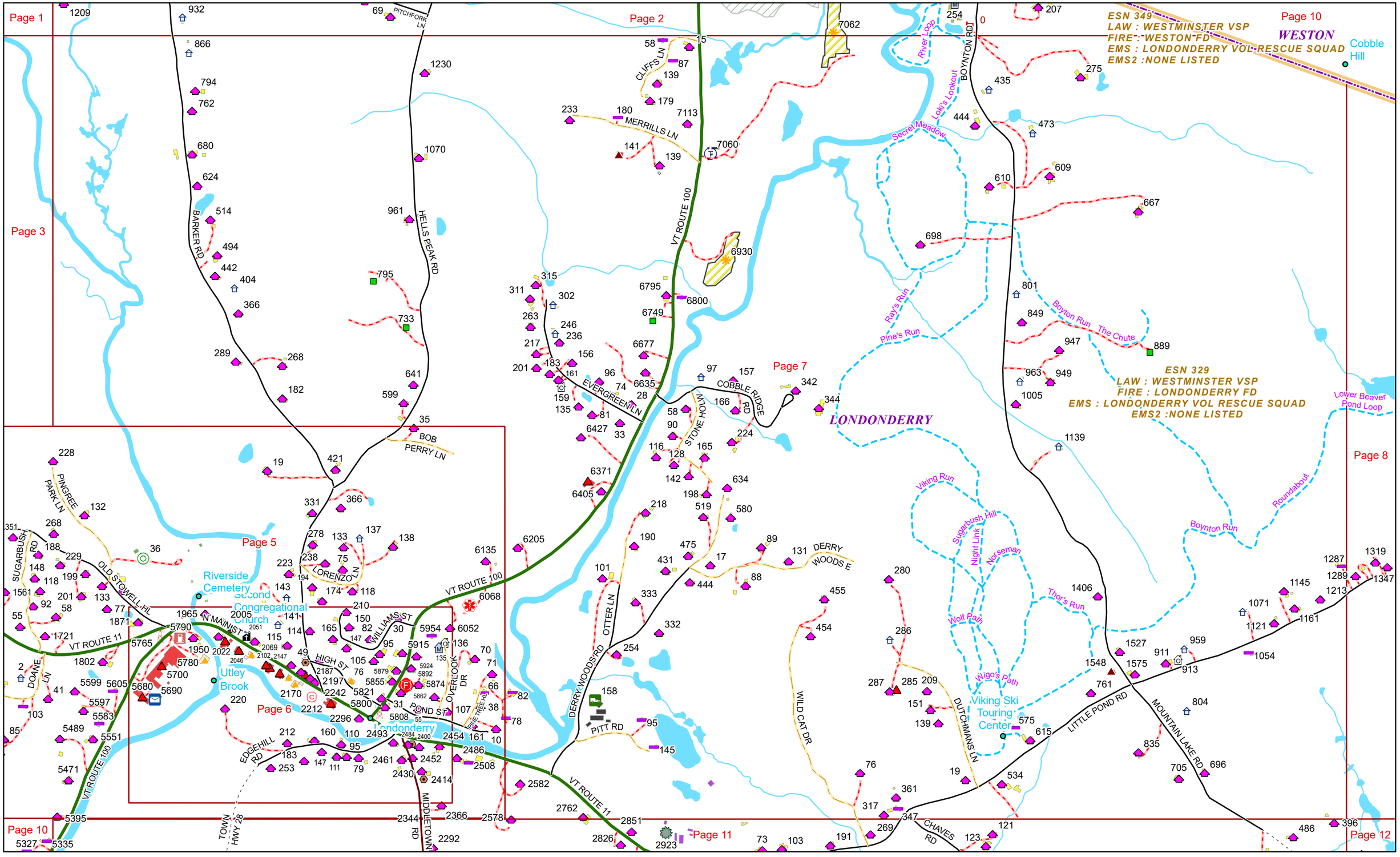


N

0 0.15 0.3 0.6 Miles

1 inch equals 833 feet

**1/27/2025**

**LONDONDERRY**

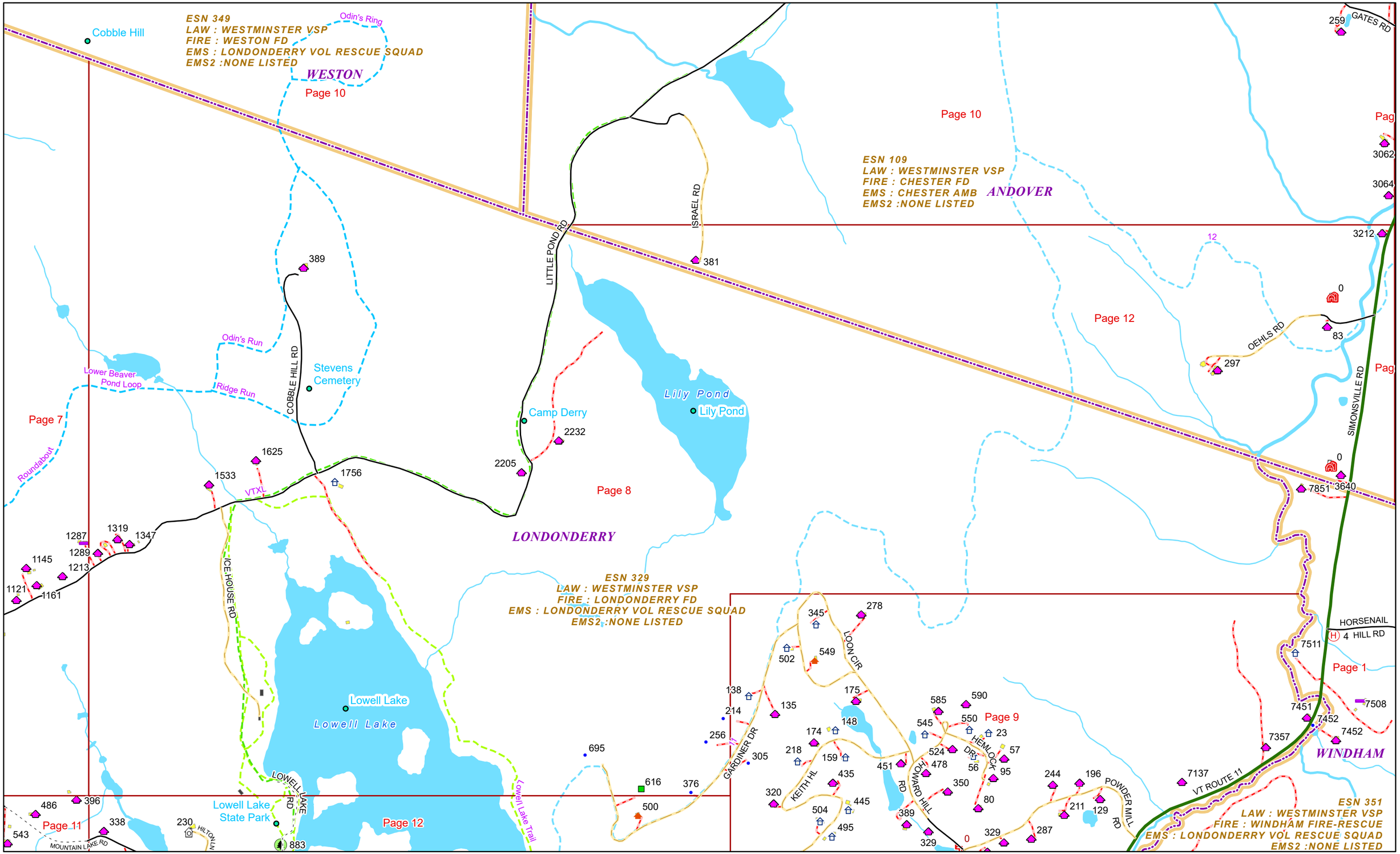


N

0 0.15 0.3 0.6 Miles

1 inch equals 833 feet

**1/27/2025**

# LONDONDERRY

**Page: 8**

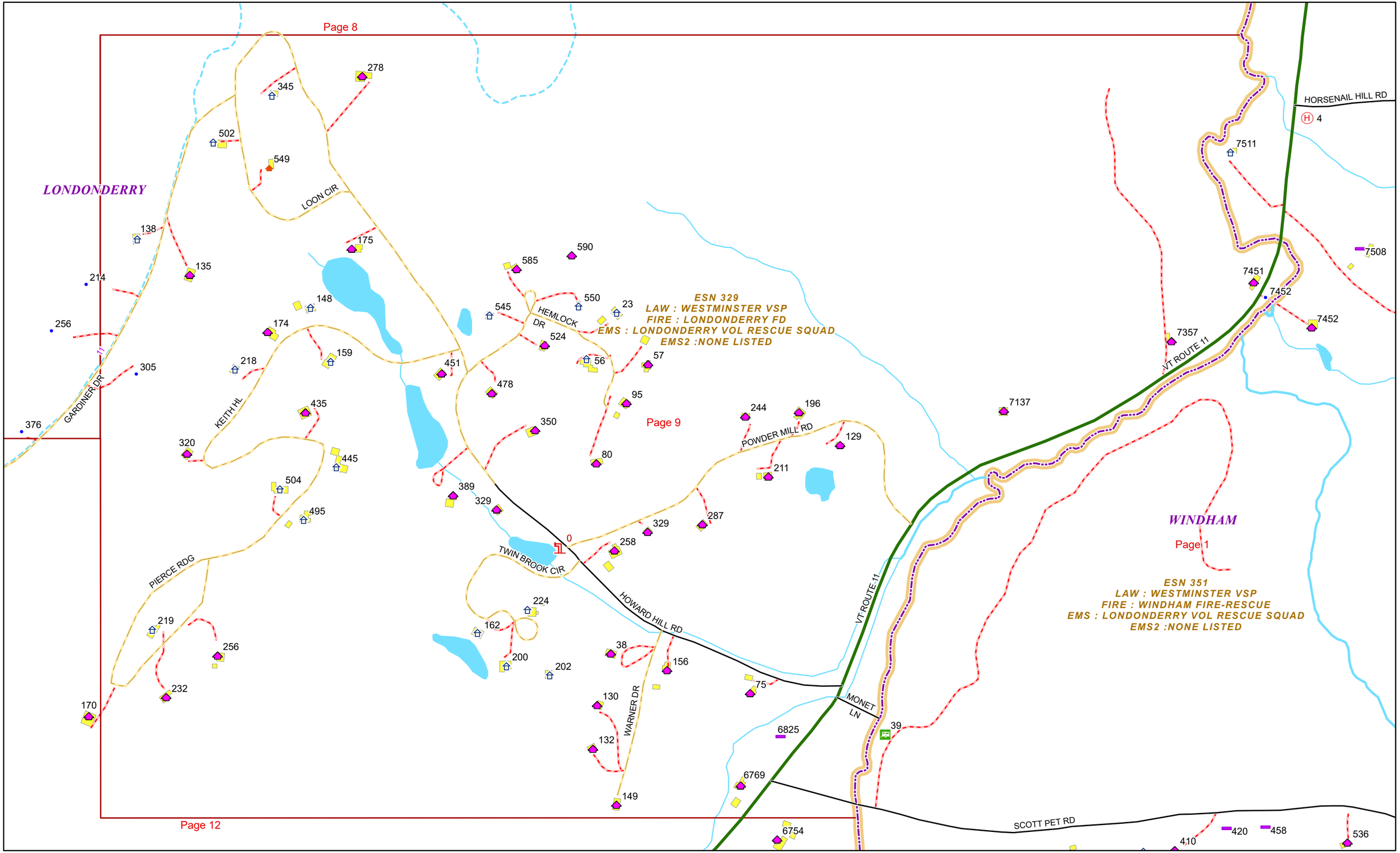


N

0 0.07 0.15 0.3 Miles

1 inch equals 417 feet

**1/27/2025**

**LONDONDERRY**

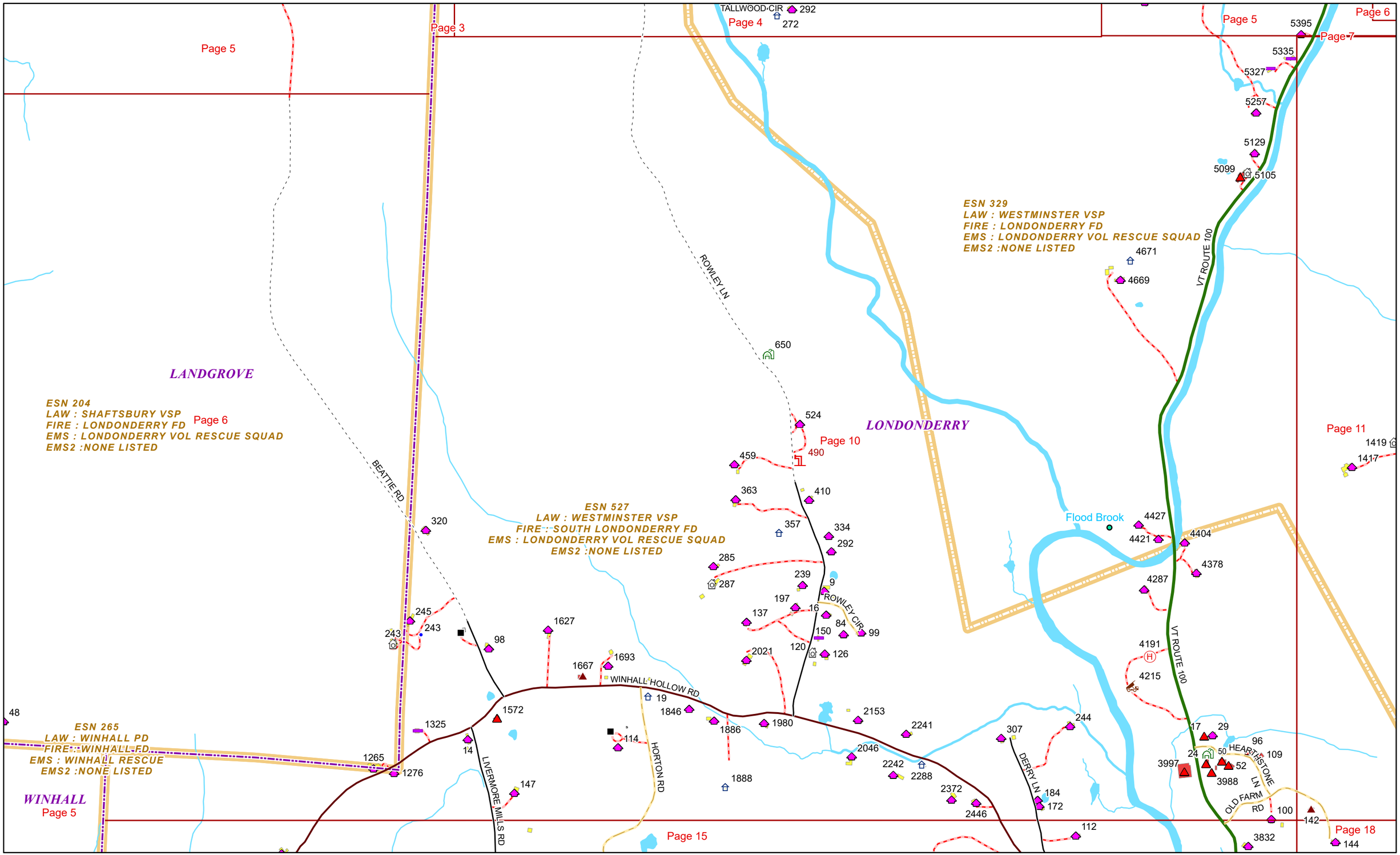


N

0 0.15 0.3 0.6 Miles

1 inch equals 833 feet

**1/27/2025**

**LONDONDERRY**

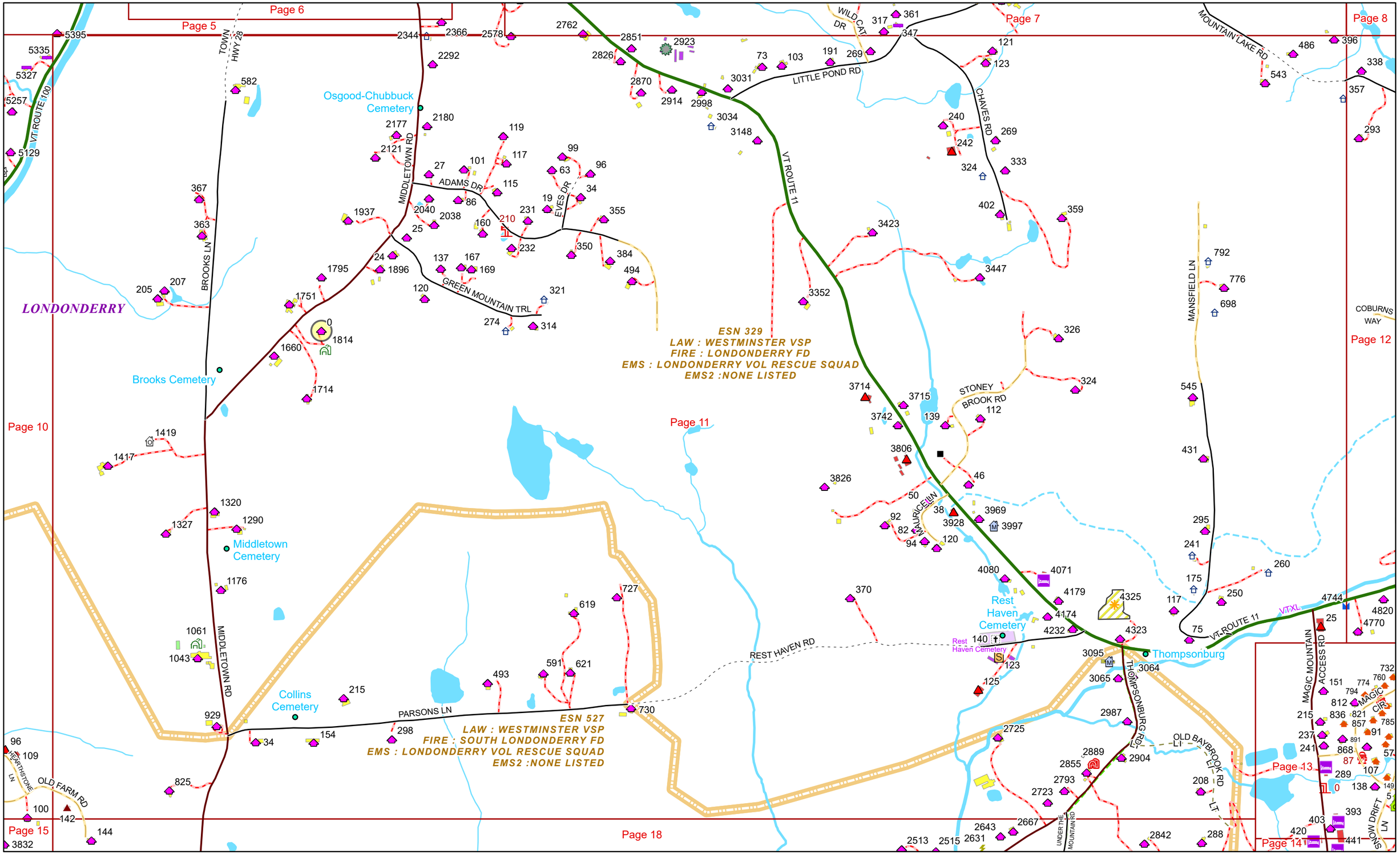


N

0 0.15 0.3 0.6 Miles

1 inch equals 833 feet

**1/27/2025**

**LONDONDERRY**

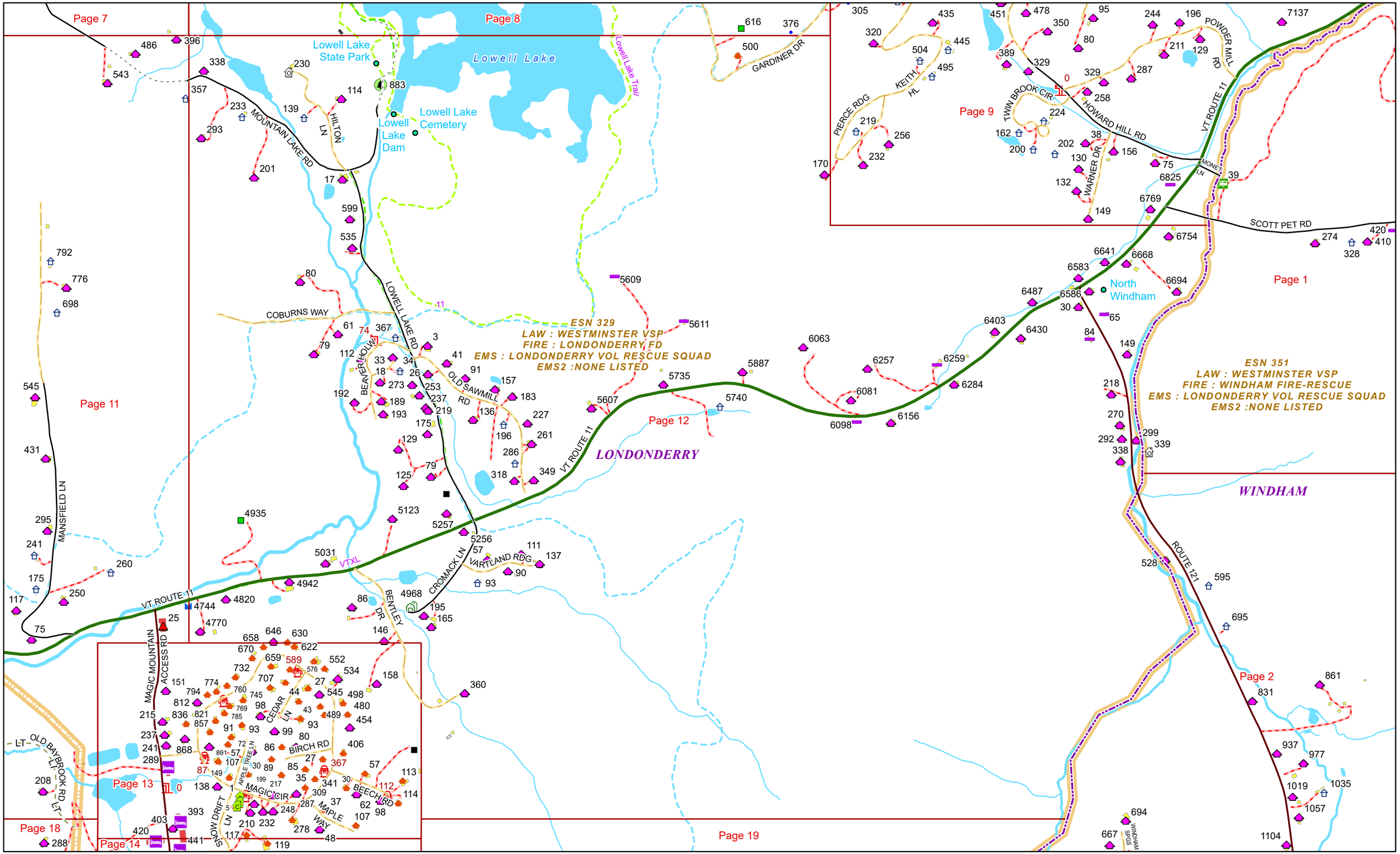


N

0 0.15 0.3 0.6 Miles

1 inch equals 833 feet

**1/27/2025**

**LONDONDERRY**

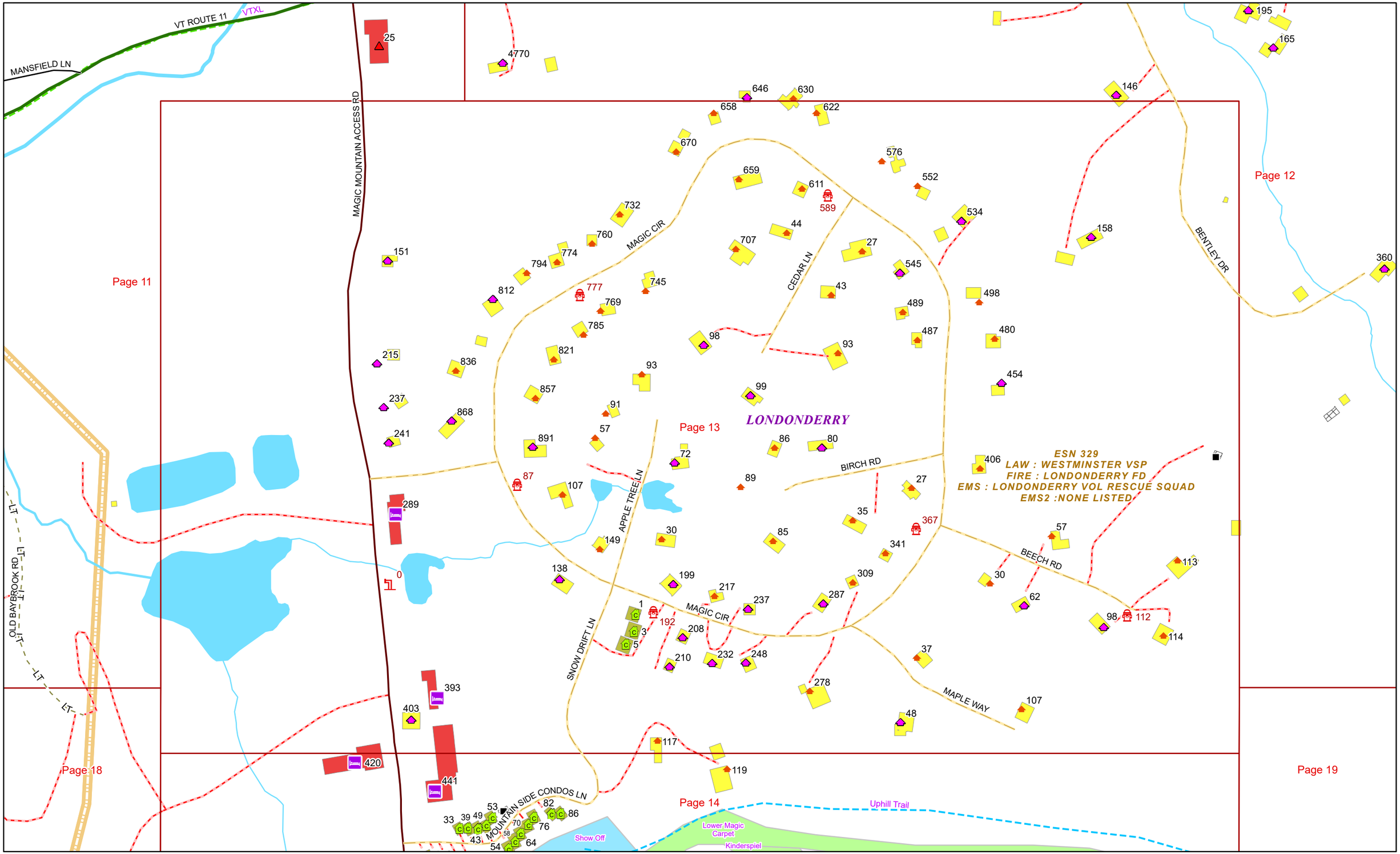


N

0 0.04 0.09 0.17 Miles

1 inch equals 250 feet

**1/27/2025**

**LONDONDERRY**

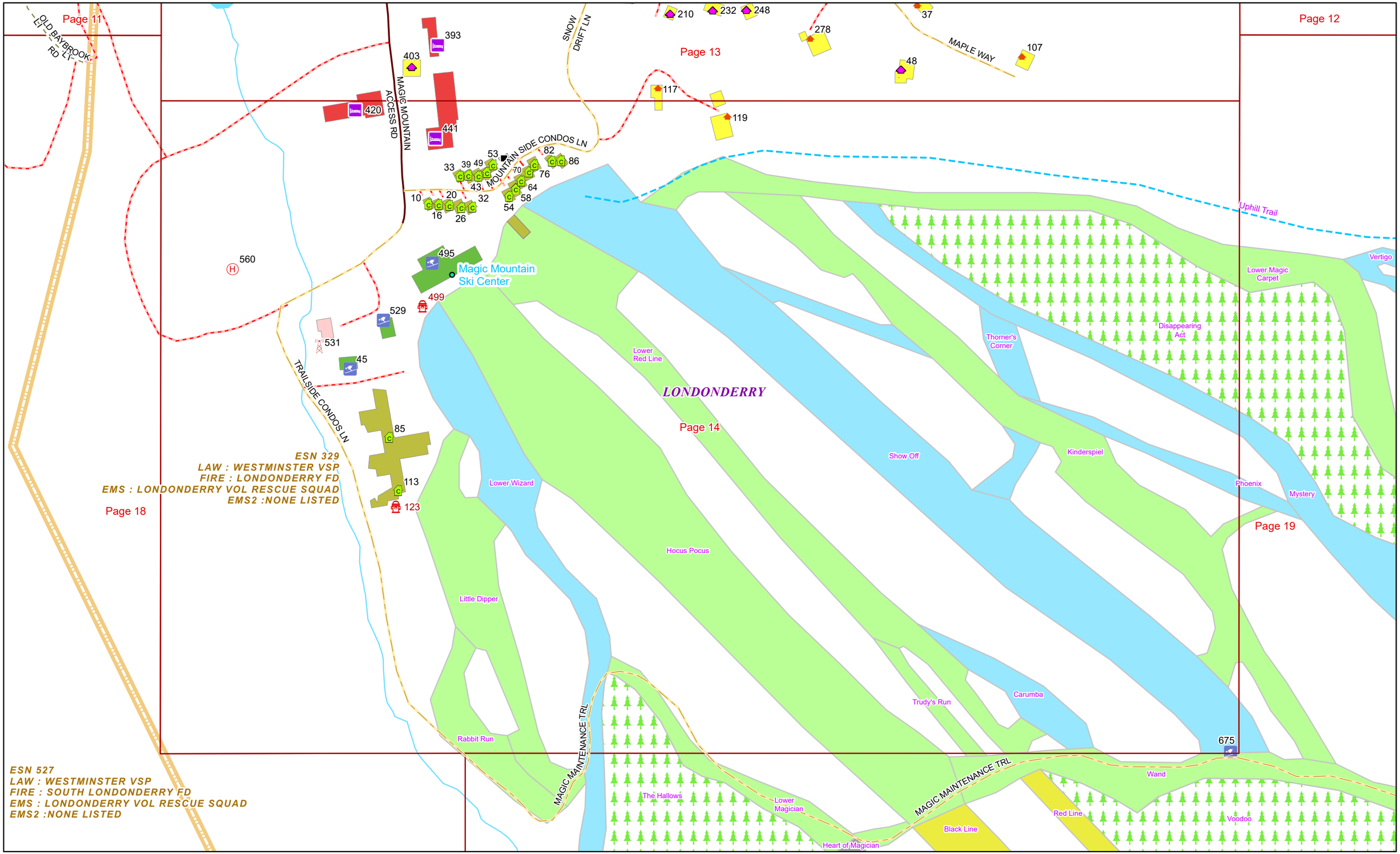


1 inch equals 250 feet

**1/27/2025**

**LONDONDERRY**

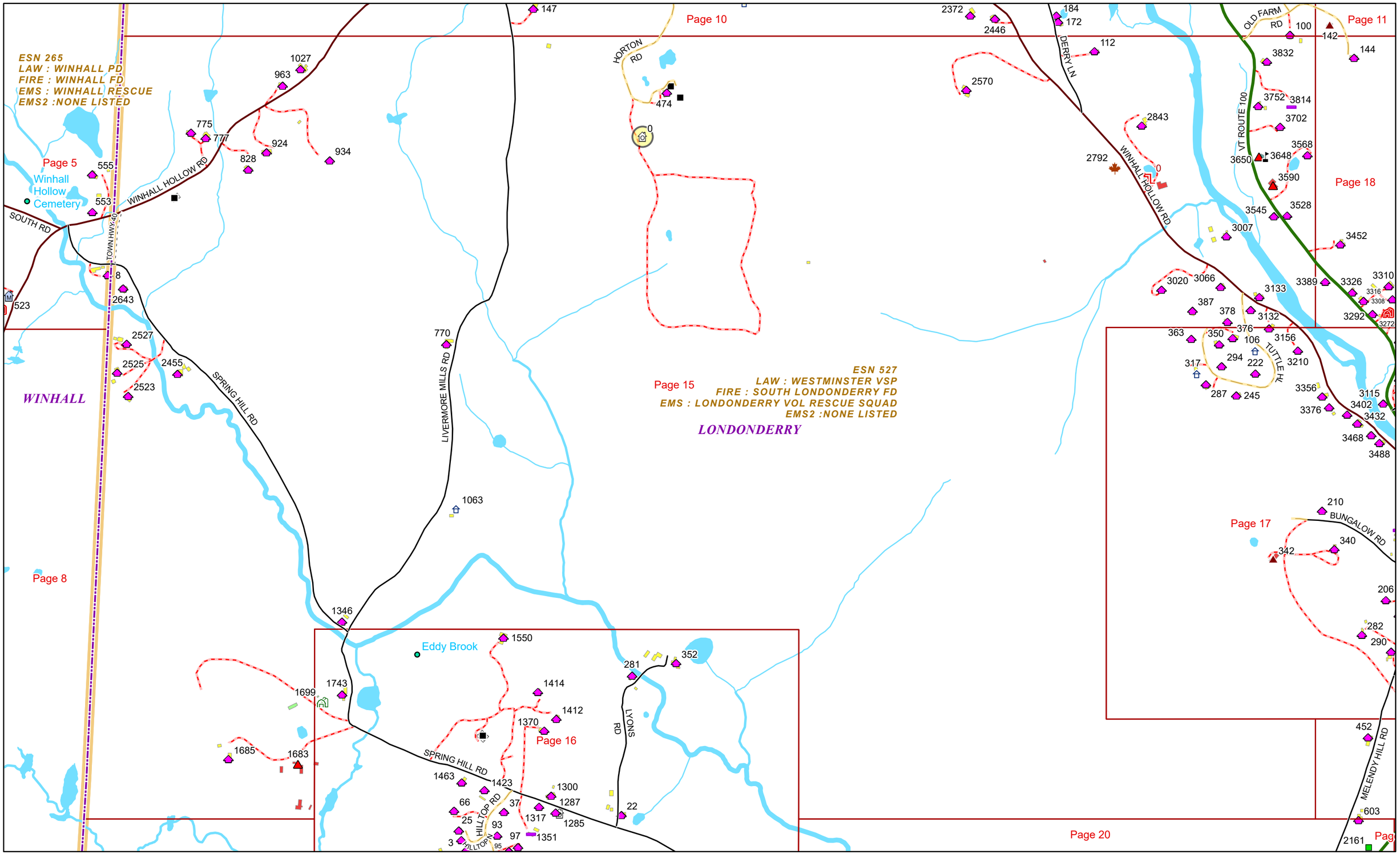


N

0 0.15 0.3 0.6 Miles

1 inch equals 833 feet

**1/27/2025**

**LONDONDERRY**

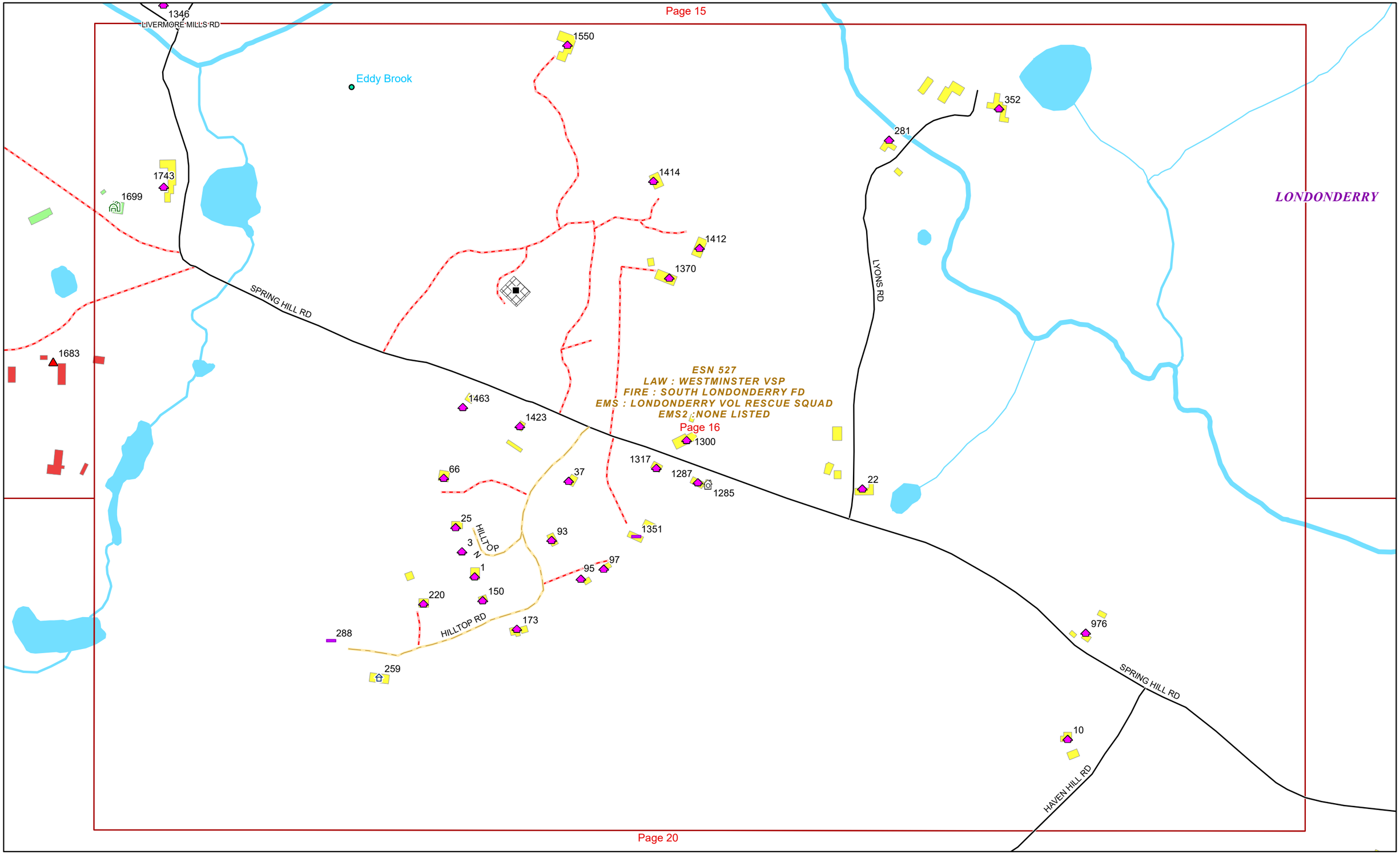


N

0 0.05 0.1 0.2 Miles

1 inch equals 333 feet

**1/27/2025**

**LONDONDERRY**

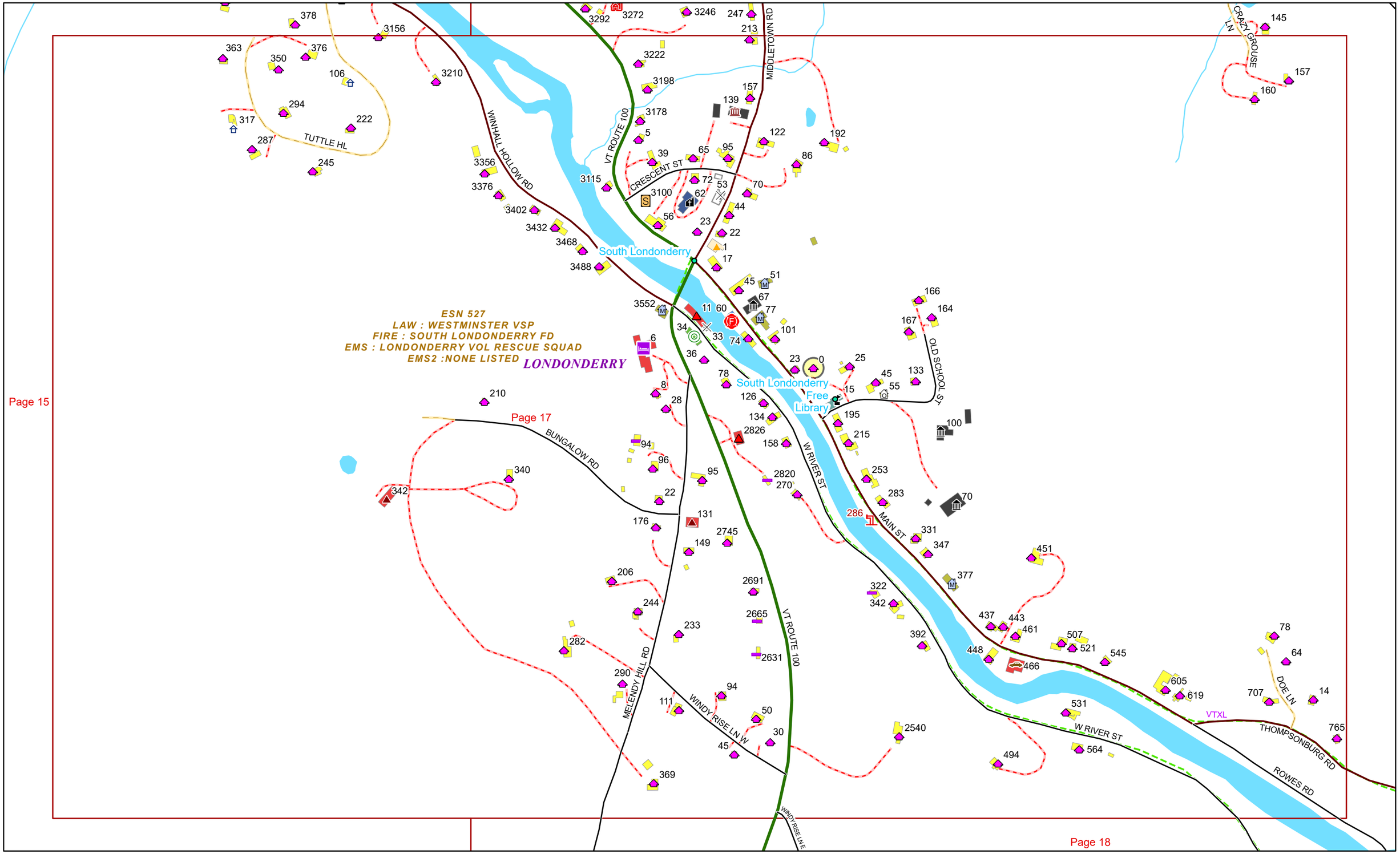


N

0 0.07 0.15 0.3 Miles

1 inch equals 417 feet

**1/27/2025**

**LONDONDERRY**

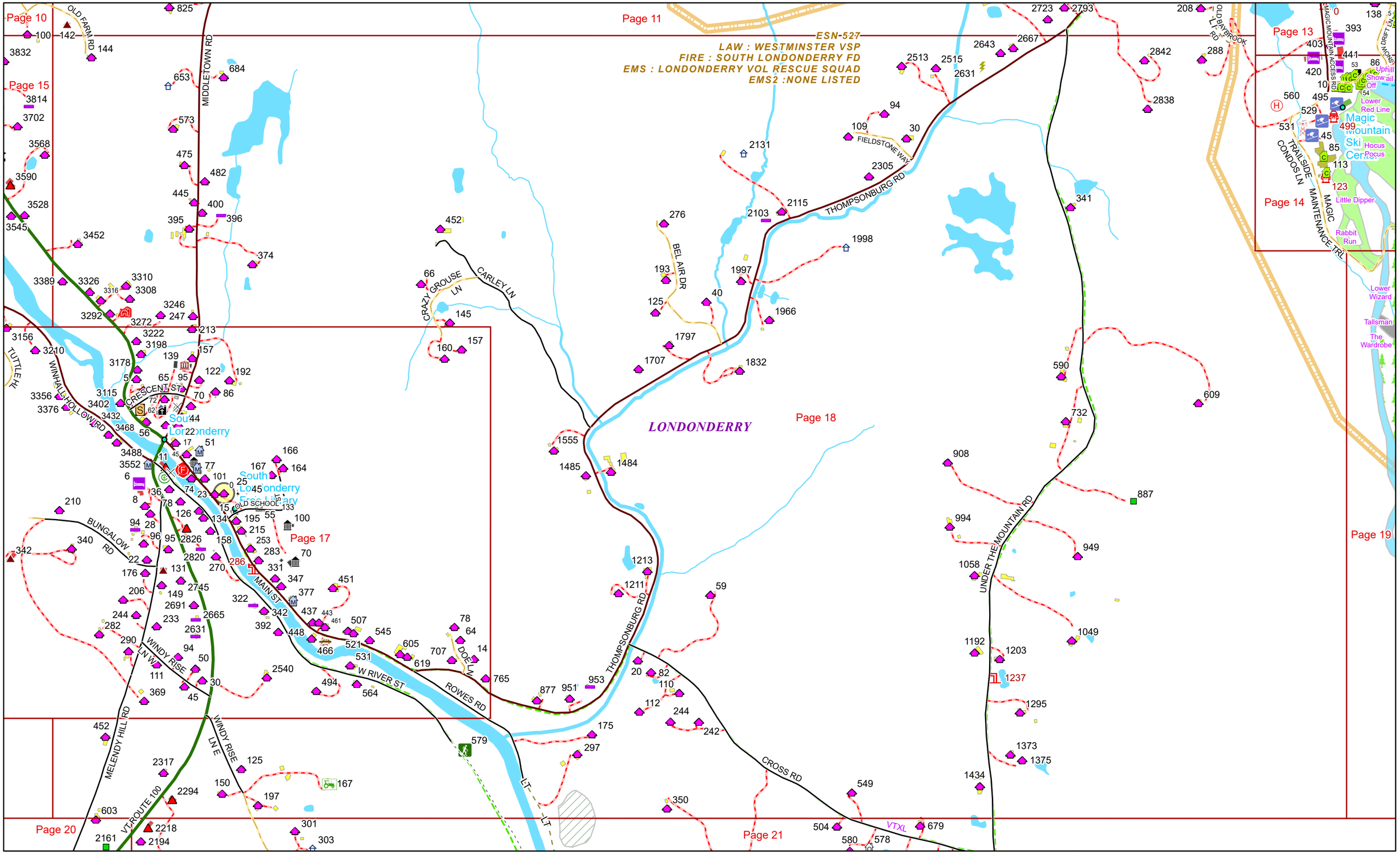


N

0 0.15 0.3 0.6 Miles

1 inch equals 833 feet

**1/27/2025**

**LONDONDERRY**

Page 11
Page 13
Page 12
Page 14
Page 19
Page 18
Page 2
Page 3
Page 5
Page 21
Page 6

ESN-329
LAW : WESTMINSTER VSP
FIRE : LONDONDERRY FD
EMS : LONDONDERRY VOL RESCUE SQUAD
EMS2 :NONE LISTED

LONDONDERRY

WINDHAM

ESN 351
LAW : WESTMINSTER VSP
FIRE : WINDHAM FIRE-RESCUE
EMS : LONDONDERRY VOL RESCUE SQUAD
EMS2 :NONE LISTED

ESN 527
LAW : WESTMINSTER VSP
FIRE : SOUTH LONDONDERRY FD
EMS : LONDONDERRY VOL RESCUE SQUAD
EMS2 :NONE LISTED

Mountain Ski Center
Magic Mountain Winter Sports Area
Glebe Mountain

Lower Red Line
Hocus Pocus
Thorner's Corner
Disappearing Act
Vertigo
Uphill Trail
Show Off
Phoenix
Kinderspiel
Lower Magic Carpet
33 & 1/3rd
White Kitten
Mystery
White Tiger
Green Line
Warlock
Little Dipper
Rabbit Run
Trudy's Run
Carumba
Lower Magician
MAGIC MAINTENANCE TRL
Wand
Up Your Sleeve
Trick
Medium
Voodoo
Red Line
Black Line
The Hallows
Goniff Glade
Twilight Zone
Upper Magic Carpet
Link
Witch
Tallsman
Black Magic
Pitch Black
Pixie Dust
White Out
Betwixt
Heart of Magician
The Wardrobe
Enchanted Forest
Gnarnia
Broomstick
Magician
Sorcerer
Potter
Lower Wizard
Upper Wizard
Slide of Hans

MAGIC CIR
MAPLE WAY
BEECH RD
SNOW DRIFT LN
MAGIC MOUNTAIN ACCESS RD
TRAILSIDE CONDOS LN
OLD BAY BROOK RD
ROUTE 121
WINDHAM SPGS
BIRCH HILL RD
VTXL

N

0 0.15 0.3 0.6 Miles

1 inch equals 833 feet

1/27/2025

LONDONDERRY

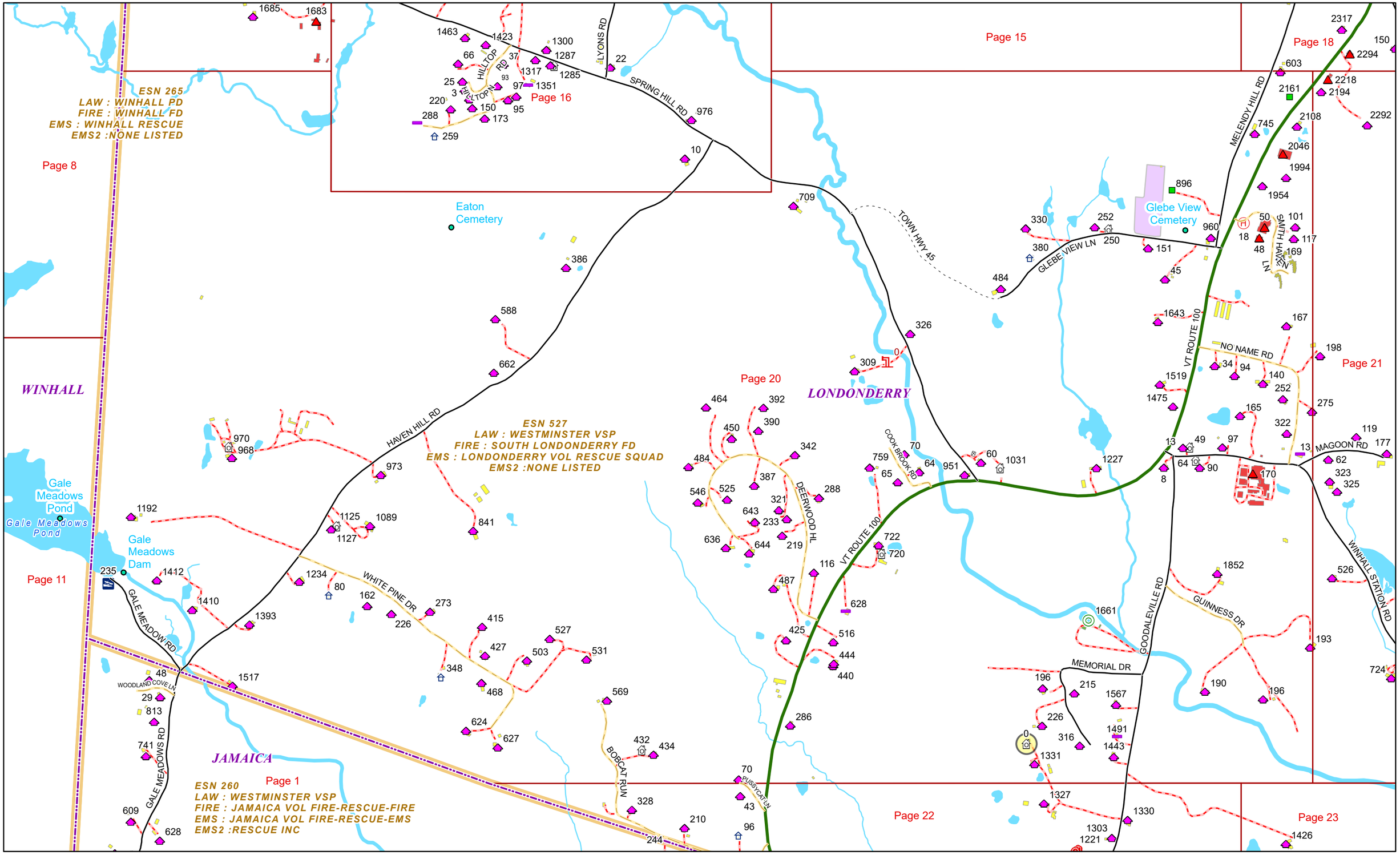


N

0 0.15 0.3 0.6 Miles

1 inch equals 917 feet

**1/27/2025**

**LONDONDERRY**

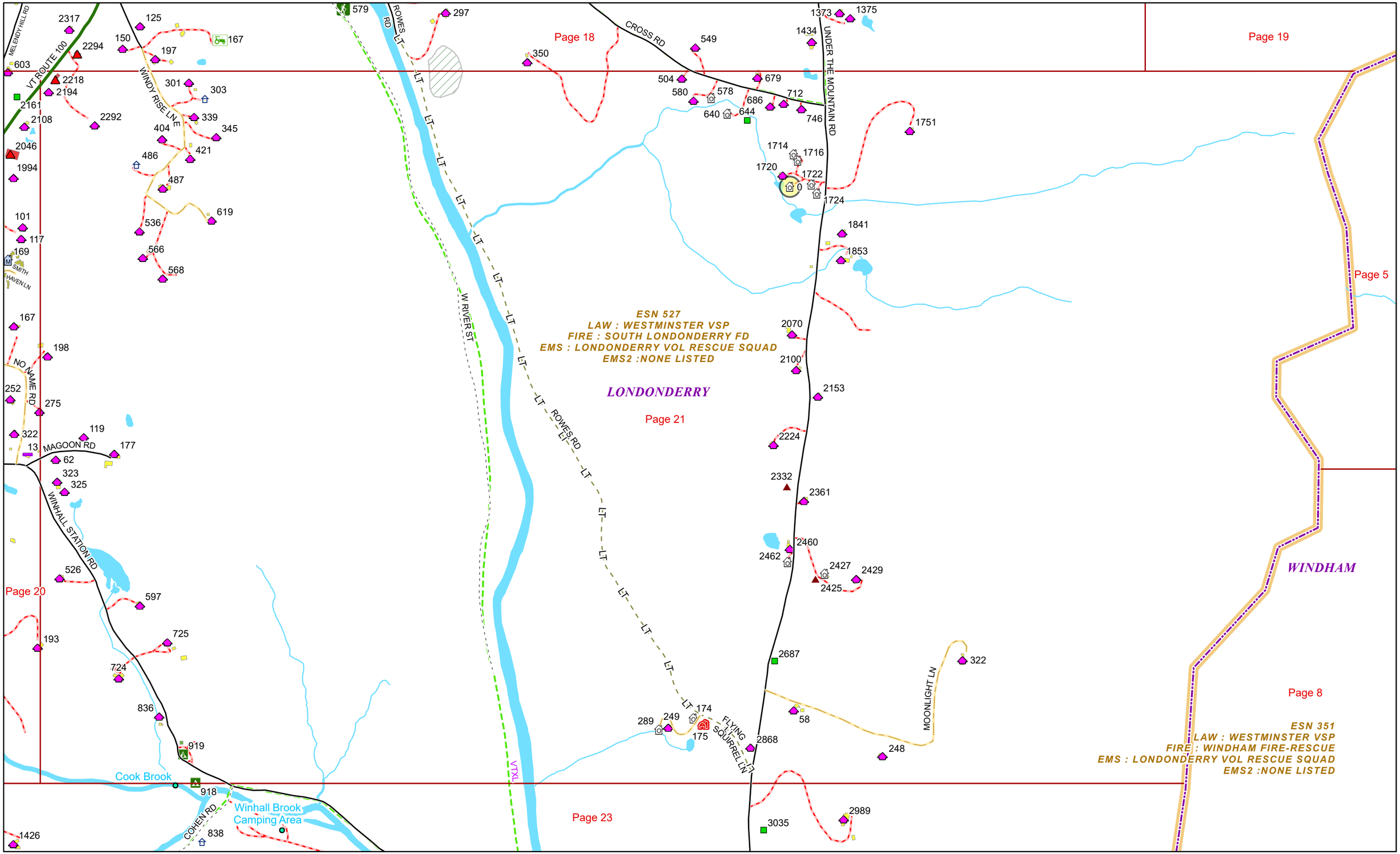


N

0 0.15 0.3 0.6 Miles

1 inch equals 917 feet

**1/27/2025**

**LONDONDERRY**

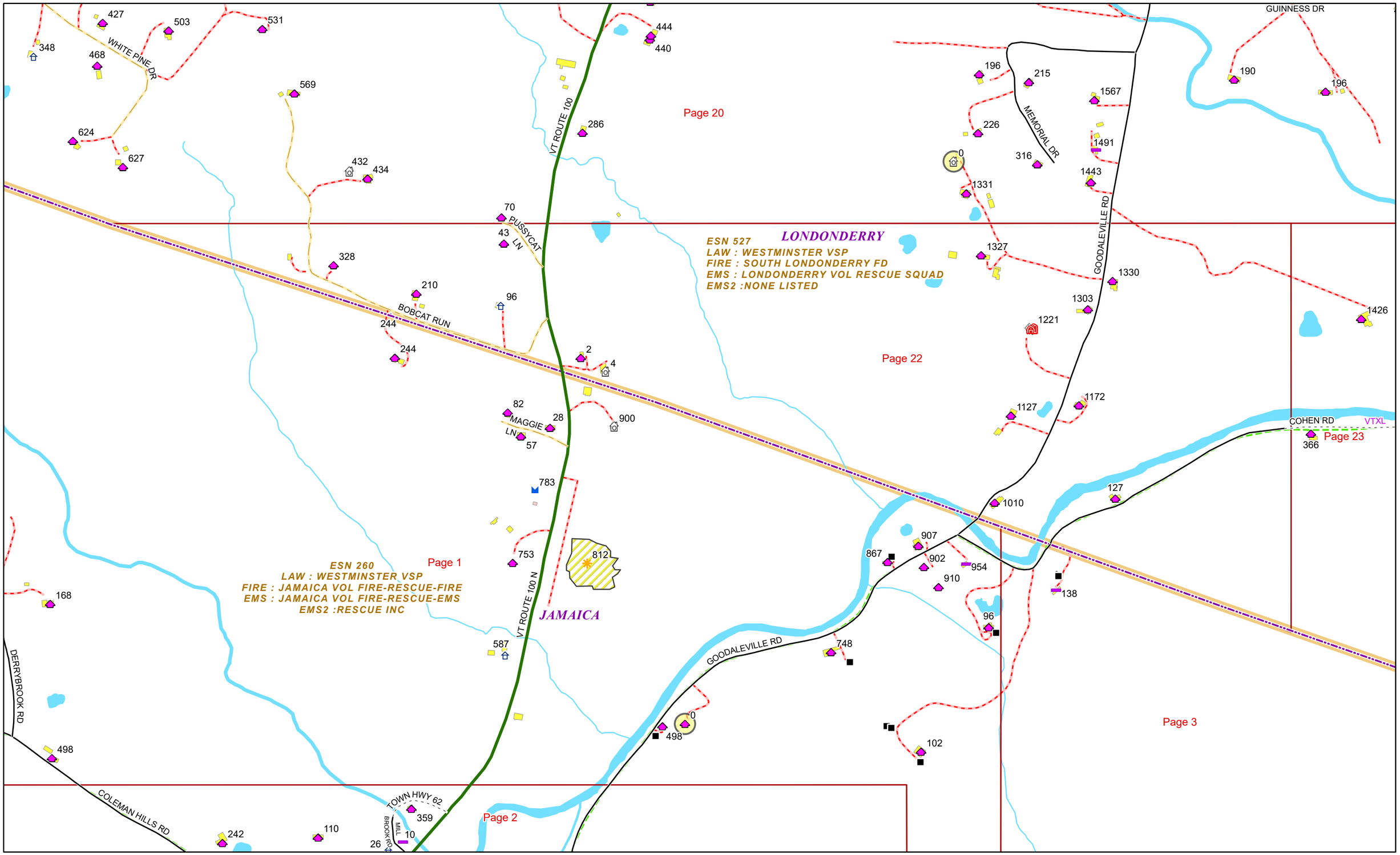


N

0 0.1 0.2 0.4 Miles

1 inch equals 583 feet

**1/27/2025**

**LONDONDERRY**

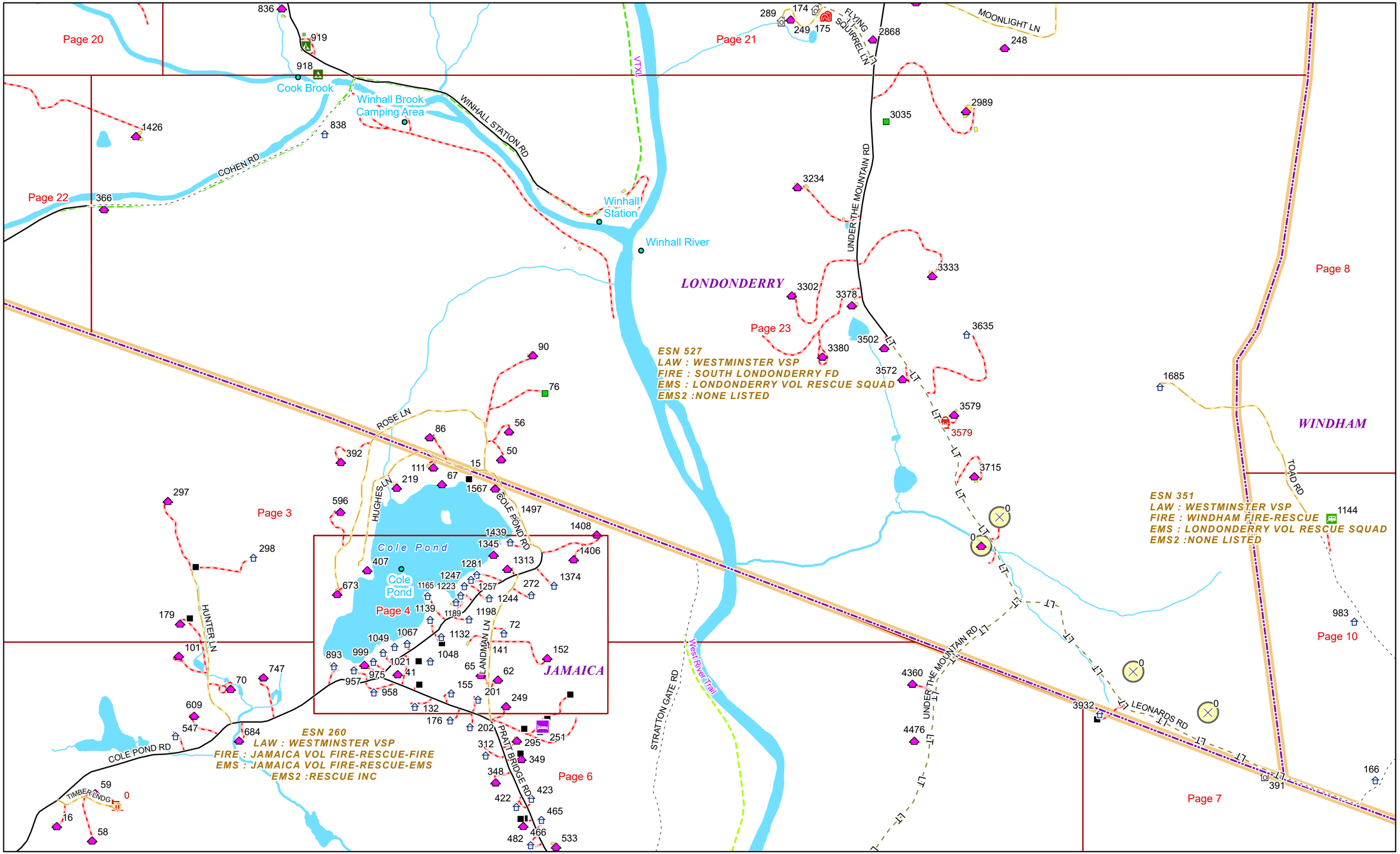


N

0 0.15 0.3 0.6 Miles

1 inch equals 917 feet

**1/27/2025**

**LONDONDERRY**