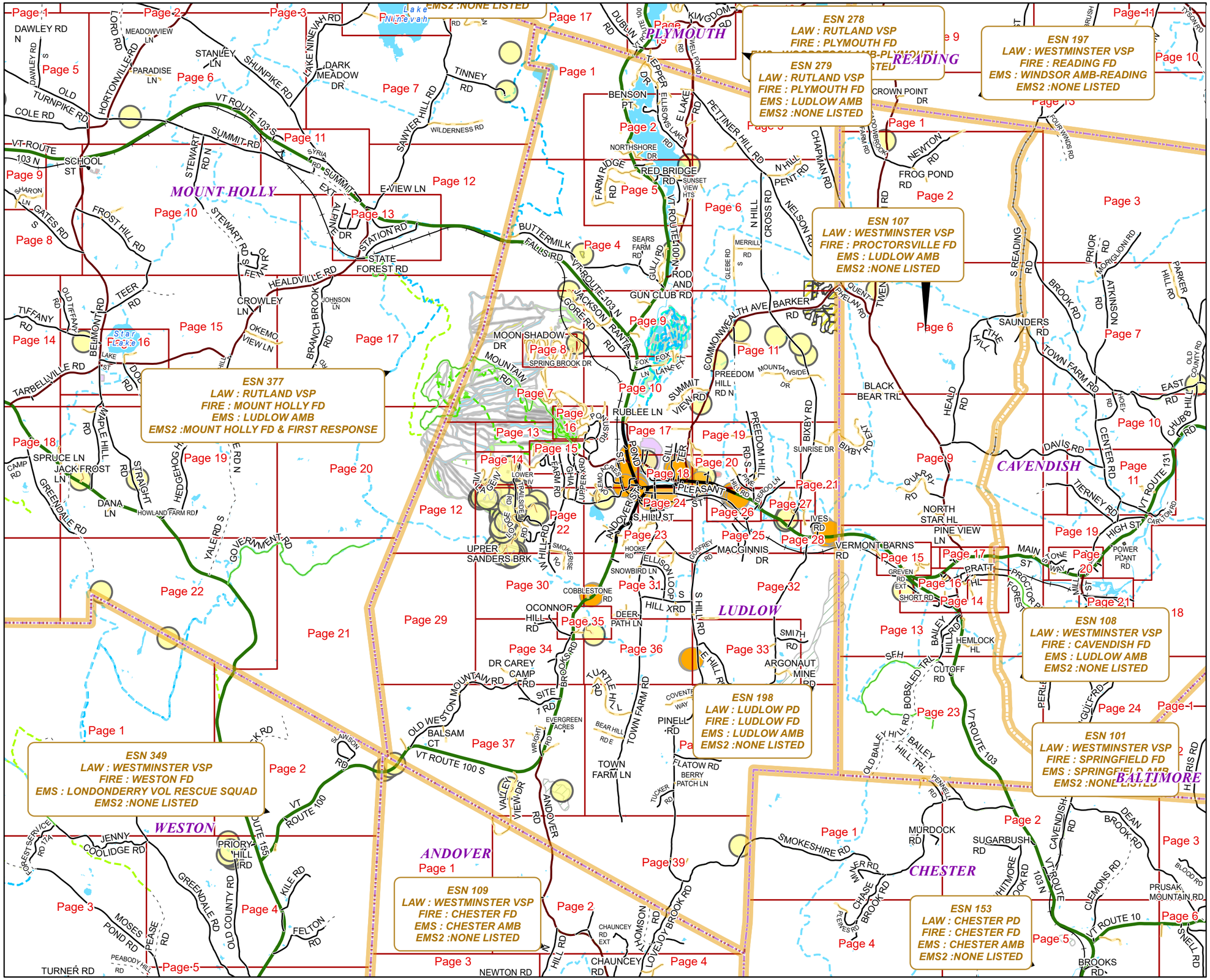

VERMONT
ENHANCED 911 BOARD

LUDLOW

E911 Mapbook with GIS Data
Use constraints: The 911 related data layers (Esites, Landmarks, Roads, Driveways, Footprints, Atlas Sheets, ESZ, etc.) were developed and designed for 911 purposes only. The user should understand that the nature of the 911 data layers means they are never complete. Each municipal government is responsible for maintenance of the 911 database. Other data (non-911 related) used in the Vermont 911 Mapbook is acquired from the Vermont Center for Geographic Information (VCGI) (vcgi.vermont.gov) and other Vermont organizations.

Disclaimer:
This Vermont 911 Mapbook and Public GIS data is for general reference only. Data layers that appear on the map may or may not be accurate, current, or otherwise reliable. The Enhanced 911 Board and the State of Vermont make no representations of any kind, including but not limited to the warranties of merchantability or fitness for a particular use, nor are any such warranties to be implied with respect to the GIS data and Mapbook.

For questions/updates, contact:
Vermont Enhanced 911 Board
6 Baldwin St – 2nd Floor
Montpelier VT 05633-7960

Phone: 802-828-4911
Email: e911.info@vermont.gov
Web site: e911.vermont.gov

1/24/2025

N

0 1 2 Miles

Legend

ESITES

SITETYPE

- **COMMERCIAL
- **CULTURAL
- **EDUCATIONAL
- **GOVERNMENT
- **INDUSTRIAL
- **OTHER COMMERCIAL
- **PUBLIC GATHERING
- **UTILITY
- ABANDONED
- ACCESS POINT
- ACCESSORY BARN
- ACCESSORY BUILDING
- AIR SUPPORT / MAINTENANCE FACILITY
- AIR TRAFFIC CONTROL CENTER / COMMAND CENTER
- AIRPORT TERMINAL
- AMBULANCE SERVICE
- AUDITORIUM / CONCERT HALL / THEATER / OPERA HOUSE
- BANK
- BOAT RAMP / DOCK
- BORDER CROSSING
- BORDER PATROL
- BREWERY
- BUS STATION / DISPATCH FACILITY
- CAMP
- CAMPGROUND
- CEMETERY
- CITY / TOWN HALL
- COAST GUARD
- COLLEGE / UNIVERSITY
- COMMERCIAL CONSTRUCTION SERVICE
- COMMERCIAL FARM
- COMMERCIAL GARAGE
- COMMERCIAL W/RESIDENCE
- COMMUNICATION BOX
- COMMUNICATION TOWER
- COMMUNITY / RECREATION FACILITY
- CONDOMINIUM
- COURT HOUSE
- CUSTOMS SERVICE
- DAY CARE FACILITY
- DEVELOPMENT SITE
- EBS TOWER
- EMERGENCY PHONE / CALLBOX
- FAIR / EXHIBITION/ RODEO GROUNDS
- FERRY TERMINAL / DISPATCH FACILITY
- FIRE STATION
- FISH FARM / HATCHERY
- FITNESS FACILITY
- FOOD DISTRIBUTION CENTER
- GAS STATION
- GATED W/BUILDING
- GATED W/O BUILDING
- GOLF COURSE
- GRAVEL PIT / QUARRY / MINE
- GREENHOUSE / NURSERY
- GROCERY STORE
- HARBOR / MARINA
- HAZARDOUS MATERIALS FACILITY
- HAZARDOUS STORAGE FACILITY
- HEALTH CLINIC
- HELIPAD / HELIPORT / HELISPOT
- HISTORIC SITE / POINT OF INTEREST
- HOSPITAL / MEDICAL CENTER
- HOUSE OF WORSHIP
- HYDROELECTRIC FACILITY
- ICE ARENA
- INSTITUTIONAL RESIDENCE / DORM / BARRACKS
- LANDFILL
- LAW ENFORCEMENT
- LIBRARY
- LODGING B&B / HOTEL / MOTEL / INN
- LOOKOUT TOWER
- LUMBER MILL / SAW MILL
- MANUFACTURING FACILITY
- MOBILE HOME
- MORGUE
- MULTI-FAMILY DWELLING
- MUSEUM
- NATIONAL GUARD /
- NUCLEAR FACILITY
- NURSING HOME / LONG TERM CARE
- OFFICE BUILDING
- OIL / GAS FACILITY
- OTHER
- OTHER RESIDENTIAL
- OUTPATIENT CLINIC
- PARK AND RIDE / COMMUTER
- PHARMACY
- PICNIC AREA
- POST OFFICE
- PRISON / CORRECTIONAL FACILITY
- PRIVATE AND EXPRESS SHIPPING FACILITY
- PSAP
- PUBLIC BEACH
- PUBLIC TELEPHONE
- PUBLIC WATER SUPPLY INTAKE
- PUBLIC WATER SUPPLY WELL
- PUMP STATION
- RACE TRACK / DRAGSTRIP
- RAILROAD STATION
- RESIDENTIAL FARM
- REST STOP / ROADSIDE PARK
- RESTAURANT
- RETAIL FACILITY
- RV HOOKUP
- SCHOOL K / 12
- SEASONAL HOME
- SHOOTING RANGE
- SINGLE FAMILY DWELLING
- SKI AREA / ALPINE
- SOLAR FACILITY
- SPORTS ARENA /
- STATE CAPITOL
- STATE GARAGE
- STATE GOVERNMENT FACILITY
- STATE PARK
- STORAGE UNITS
- SUBSTATION
- SUGARHOUSE
- TEMPORARY STRUCTURE
- TOWN GARAGE
- TOWN OFFICE
- TRAILHEAD
- TRANSFER STATION
- UNKNOWN
- US FOREST FACILITY
- US GOVERNMENT FACILITY
- UTILITY POLE W/PHONE
- VETERINARY HOSPITAL / CLINIC
- VISITOR / INFORMATION CENTER
- WAREHOUSE
- WASTE / BIOMASS FACILITY
- WASTEWATER TREATMENT PLANT
- WATER TANK
- WATER TOWER
- WIND FACILITY / WIND TOWER
- YOUTH CAMP

Legend

Roads

- Interstate Highway
- US Highway
- State Highway
- Town Highway Class 1
- Town Highway Class 2
- Town Highway Class 3
- Town Highway Class 4
- Private
- Driveway
- Discontinued Road
- Legal Trail
- Ferry
- Military - no public access
- National Forest Highway
- State Forest Highway
- Proposed
- Rivers
- Driveways

Hydrants

- Drafting Site
- Dry Hydrant
- Municipal Hydrant
- Pressurized Hydrant
- Private Hydrant

Townline

Emergency Service Zones

FootPrints

- Airport
- Solar Field
- Alpine Trail Easiest
- Alpine Trail Intermediate
- Alpine Trail Advanced
- Alpine Trail Expert
- Alpine Glade Marked
- Alpine Glade Not Marked
- Building
- Farm
- Golf Course
- Quarry
- Park
- Shopping Center
- Stadium/Arena
- Other

Addressing Error

- Orange - Duplicated Addressed Building
- Yellow - Unnumbered Building

LUDLOW Road Name Index

ROAD NAME	PAGE(S)
ALPINE DR	37
ALPINE WAY	7
ANDOVER RD	37,39
ANDOVER ST	18,23,24
APACHE RDG	16,17
ARCHIBALD LN	5
ARGONAUT MINE RD	33
AURORA RIDGE LN	22
AUTUMN CT	22
BALSAM CT	37
BARKER RD	6,11
BARRED OWL LN	21
BARTON DR	9
BEAR HILL RD E	38
BEAR HILL RD W	37
BEAR RIDGE RD	23
BENSON PT	2
BERRY PATCH LN	38
BEVERLY LN	35
BIRCH LN	19,20
BIXBY RD	11,21,25,27,28
BIXBY RD EXT	9,21
BLACK CHERRY LN	8
BLACK DIAMOND LN	5
BLACK RIVER MOBILE CT	20,25,26
BLUE RDG	26
BOWKER CT	17
BRIDGE ST	24
BROOKS RD	34,35,37
BUTTERMILK FALLS RD	4,9
CARPENTERS POINT RD	5
CEDAR DR	20
CHAMONIX RD	17,23
CHAPMAN RD	2,3,6,20
CHRISTMAS TREE LN	11
CLARK DR	31
COBBLESTONE RD	31
COLEMAN BROOK DR	8

ROAD NAME	PAGE(S)
COMBES HOLLOW LN	2,3
COMMONWEALTH AVE	11,17,18,19
COTTAGE MILLS LN	9
COUNTRY RIDGE RD	17,19,20
COUNTRY XING	5
COVENTRY WAY	38
CREASER CT	23
DAY BREAK DR	8
DEEPLAWN CT	20
DEER PATH LN	31,36
DEERFIELD DR	23,31
DENARDIS RD	5
DEPOT ST	18,24
DEROO LN	19,25,26,27
DILLON LN	1
DIX HILL RD	3
DR CAREY CAMP RD	34
DUG RD	17
E HILL RD	28,32,33,38
E LAKE RD	2,3,4,5
EDELWEISS RD	22
ELLIS LN	2
ELLISON LOOP	31
ELLISONS LAKE RD	1,2
ELM ST	18,24
EVERGREEN ACRES	37
FALL BROOK TER	22
FARM RIDGE RD	5
FISHING ACCESS RD	2
FLATOW RD	38
FORD FARM LN	31
FOREST SOUTH RD	29
FOWLER RD	7
FOX LANE EXT	9,10
FOX LN	10
GARMISCH RD	23
GHIA FARM RD	13,15,22
GILL TER	17,18

ROAD NAME	PAGE(S)
GLEASCOTT AVE	18
GLEBE RD N	6
GLEBE RD S	6
GODFREY RD	25,32
GREENE RD	31
GRETTOS GAP	23,31
GROUSE LN	8
GULLI RD	4
HARRISON LN	7
HEMENWAY RD	34
HEMINGWAY HILL RD	23
HEMLOCK HILL DR	37,39
HIGH ST	17,18
HIGHLAND VWS N	27
HIGHLAND VWS S	27,28
HOLBY RD	37
HOLLY LN	31
HOOKE RD	23,31
HOWARDS WAY	23
HURRICANE HTS	23
IVES RD	28
JACKSON GORE RD	4,7,9
JEWELL BROOK FARM RD	37
JOHN DEERE DR	23
JOHNSON LOOP	13,15,17,22
KEN ADAMS RD	37
KETTLEBROOK RD	16
KOMULA DR	15
LACAVA LN	23,24
LAKE PAULINE RD	4
LAKESHORE DR	5
LAMERE SQ	24
LANNON LN	11
LATHROP LOOP	19
LAWRIDGE HTS	24
LEDGEWOOD RD	7,16
LIFT LINE DR	8
LOCUST HILL RD	9,10

LUDLOW Road Name Index

ROAD NAME	PAGE(S)
LODGE RD	22
LONG VIEW DR	8
LOVEJOY BROOK RD	39
LOWER IV	14
LOWER LOOP	15
LOWER SANDERS BRK	22,30
LUVERMONT LN	13,22,23
MACDONALD LN	22
MACGINNIS DR	25,32
MAIN ST	18,20,24,25,26
MAPLE LN	9
MEADOW RD	33
MEADOW ST	18,20,25
MEGA WATT LN	9
MELROSE LN	4
MERRILL RD	6
MILL ST	20,25
MONROE PT	2
MOON SHADOW DR	8
MORNING STAR DR	8
MOUNTAIN RD	7,13,15,16,17
MOUNTAIN VIEW DR	10,16
MOUNTAINSIDE DR	11
N HILL CROSS RD	6,11
N HILL PENT RD	3,6
N RIDGE RD	17
N VILLAGE RD	15
NELSON RD	6
NORMAN DR	1
NORTHSHORE DR	2
OAK RIDGE DR	19
OCONNOR HILL RD	30,34,35
OKEMO ACRES	17
OKEMO HTS	24
OKEMO HTS EXT	24
OKEMO RIDGE RD	7,8,9,10,13,15,16,17
OKEMO TRAILSIDE EXT	14
OLD VILLAGE LN	17,18,20

ROAD NAME	PAGE(S)
OLD WESTON MOUNTAIN RD	29,34,37
ORCHARD ST	18
ORION AVE	17,18
OVERVIEW DR	22
PALLOTTAS HILL RD	23
PARKER AVE	23
PARTRIDGE RD	23
PAULS WAY	4
PETTINER HILL RD	3,6
PINE HILL RD	20,25,26
PINELL RD	38
PLEASANT ST	24,25,26
PLEASANT ST EXT	26
PLUMLEY AVE	23
PLUMLEY RDG	23
POND RD	16
POND ST	17,18,23,24
POND STREET CT	23,24
PONUS RD	16
PREEDOM HILL EXT	11
PREEDOM HILL RD N	11
PREEDOM HILL RD S	11,19,25,26
PROSPECT ST	17,18
RANTA RD	9,10
RAYMOND RD	2
RED BRIDGE RD	5
RIDGEVIEW RD	7
RIMROCK RD	14
ROCK DR	24
ROD AND GUN CLUB RD	4
ROUTE 66	14,15
RUBLEE LN	10,17
S FACE TER	22
S HILL ESTATES DR	31
S HILL RD	23,31,32,33,38,39
S HILL ST	23,24
S HILL XRD	31
SAINT MORITZ RD	23

ROAD NAME	PAGE(S)
SANDRA DR	39
SCOTTS LNDG	1
SEARS FARM RD	4
SILVERSTEIN LN	17
SITE 1 RD	34,37
SKINNER HTS	1,2
SLACKS PASTURE RD	5
SMITH RD	32,33
SMITH ST	18
SMOKERISE RD	22,30
SMOKESHIRE RD	39
SNELL SPRING RD	34
SNOW LN	16
SNOW TRAK N	10,16
SNOW TRAK S	16
SNOWBIRD LN	31
SNOWBRIDGE RD	15
SOAPSTONE RD	25,26
SOLITUDE RD	8
SOUTHERN PINES LN	31,32
SPAULDING FARM RD	16,17
SPAULDING RD	1,19
SPRING BROOK DR	8
SPRUCE LN	5
SQUIRREL HILL RD	27
SQUIRREL HILL RD EXT	27
STEWART LN	7
STONEY FLDS	22
STRAWBERRY LN	3
STRYHAS TRAILER CT	26
SUGAR LOT	33
SUMMIT VIEW RD	10,11
SUMNER RD	2
SUNBERRY LN	1,3
SUNRISE DR	21
SUNSET VIEW HTS	5,6
TAPPER ST	17
TEPPER DR	1

LUDLOW Road Name Index

ROAD NAME	PAGE(S)
TERRACE AVE	24
THOMPSON AVE	17,18
THOMSON DR	5
TIMBER CREEK RD	22
TITCOMB LN	15
TOWN FARM LN	38
TOWN FARM RD	23,31,36,38,39
TRAILSIDE RD	13,14,22
TRAILVIEW RD	37
TUCKER RD	38
TUCKERVILLE PKWY	35
TURTLE HILL RD	36,38
TWIN COVE DR	5
TWINE HILL RD	24
UNKNOWN ROAD 2	14
UNNAMED EF33	7,8
UPPER LOOP	15
UPPER SANDERS BRK	22,30
UPPER SNOWBRIDGE RD	15
UPPER XRD	13,15,22
VALLEY VIEW DR	37,39
VALLEY VIEW RD	22
VANGUILDER LN	25
VILLAGE CENTER RD	22
VILLAGE IV	14
VT ROUTE 100 N	1,2,4,5,9,19
VT ROUTE 100 S	23,30,31,34,35,37
VT ROUTE 103 N	4,9,10,17
VT ROUTE 103 S	25,26,27,28
W HILL RD	22,23,30
W HILL ST	17,23
W MAIN ST	18,23,24
WALLIS VIEW LN	31
WASHBURN LN	20
WATERSIDE LN	5
WESTWOOD RD	22
WHISPERING PNES	17
WHITCOMB LN	3

ROAD NAME	PAGE(S)
WHITE LOOP	7,16
WILBART AVE	24
WINTERPLACE	7
WITALEC RD	17,23
WOODS RD E	5
WOODS RD W	5
WRIGHT RD	37

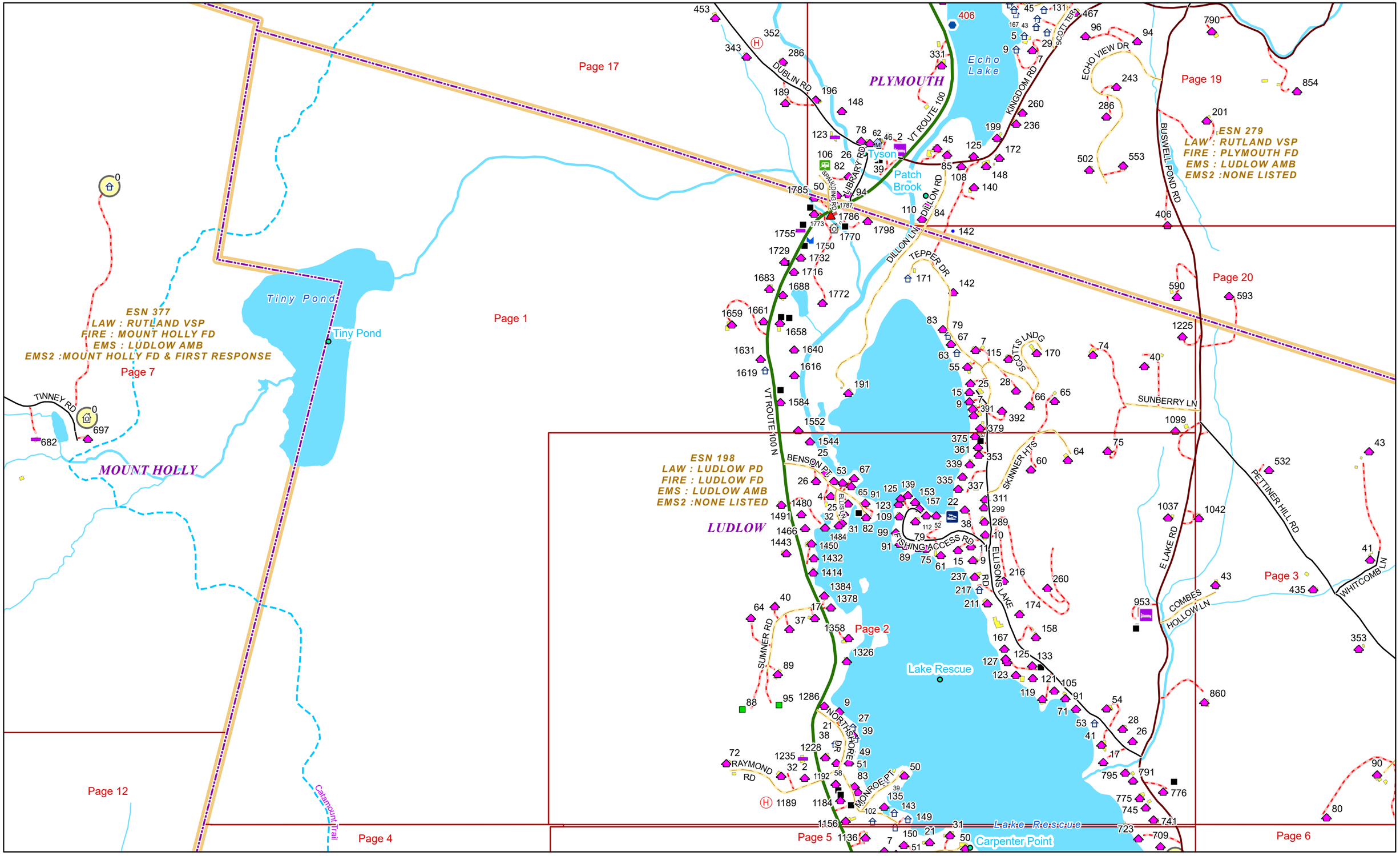

N

0 0.15 0.3 0.6 Miles

1 inch equals 833 feet

1/27/2025

LUDLOW

Page: 1

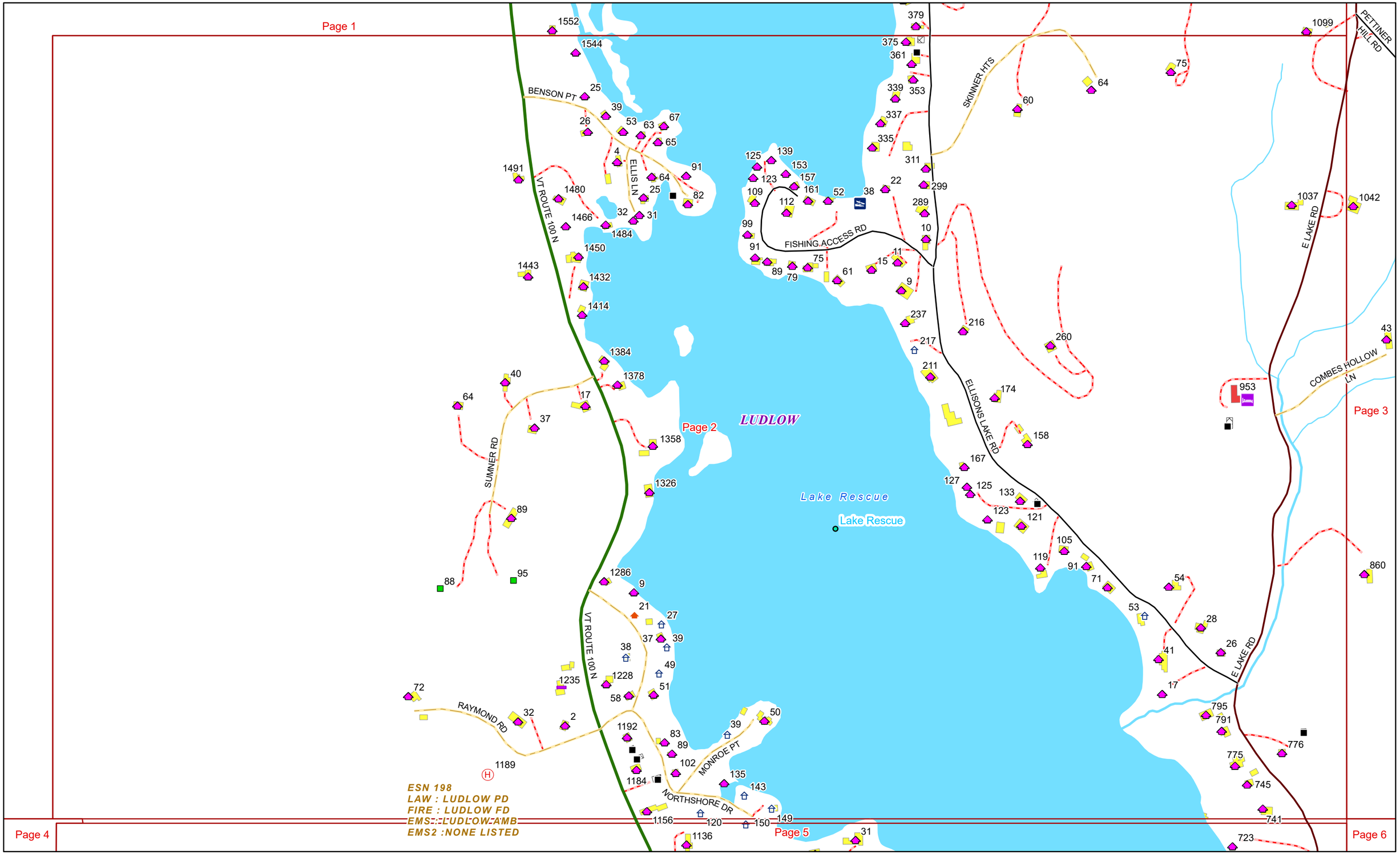

N

0 0.07 0.15 0.3 Miles

1 inch equals 417 feet

1/27/2025

LUDLOW

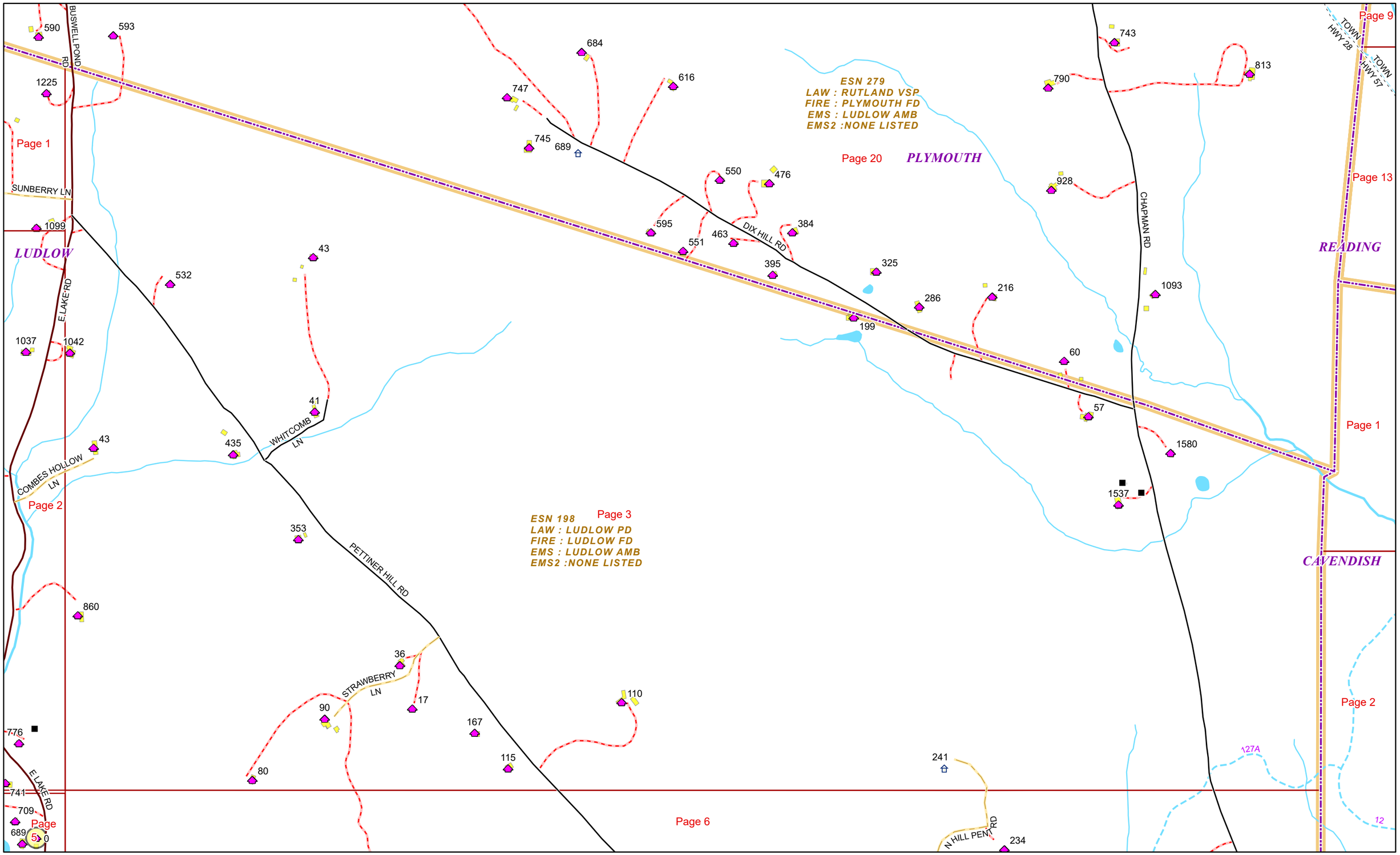

N

0 0.1 0.2 0.4 Miles

1 inch equals 583 feet

1/27/2025

LUDLOW

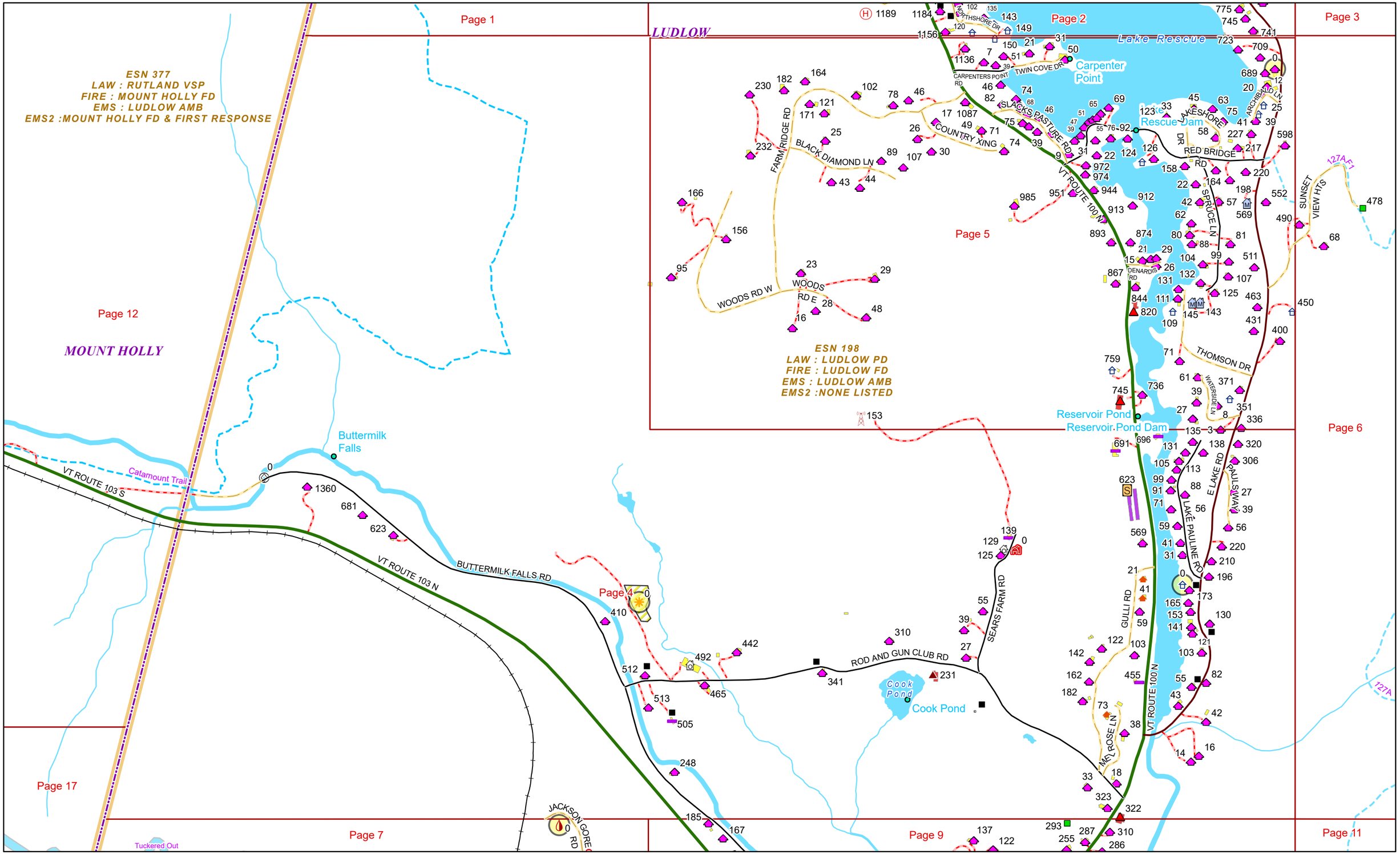

N

0 0.15 0.3 0.6 Miles

1 inch equals 833 feet

1/27/2025

LUDLOW

Page: 4

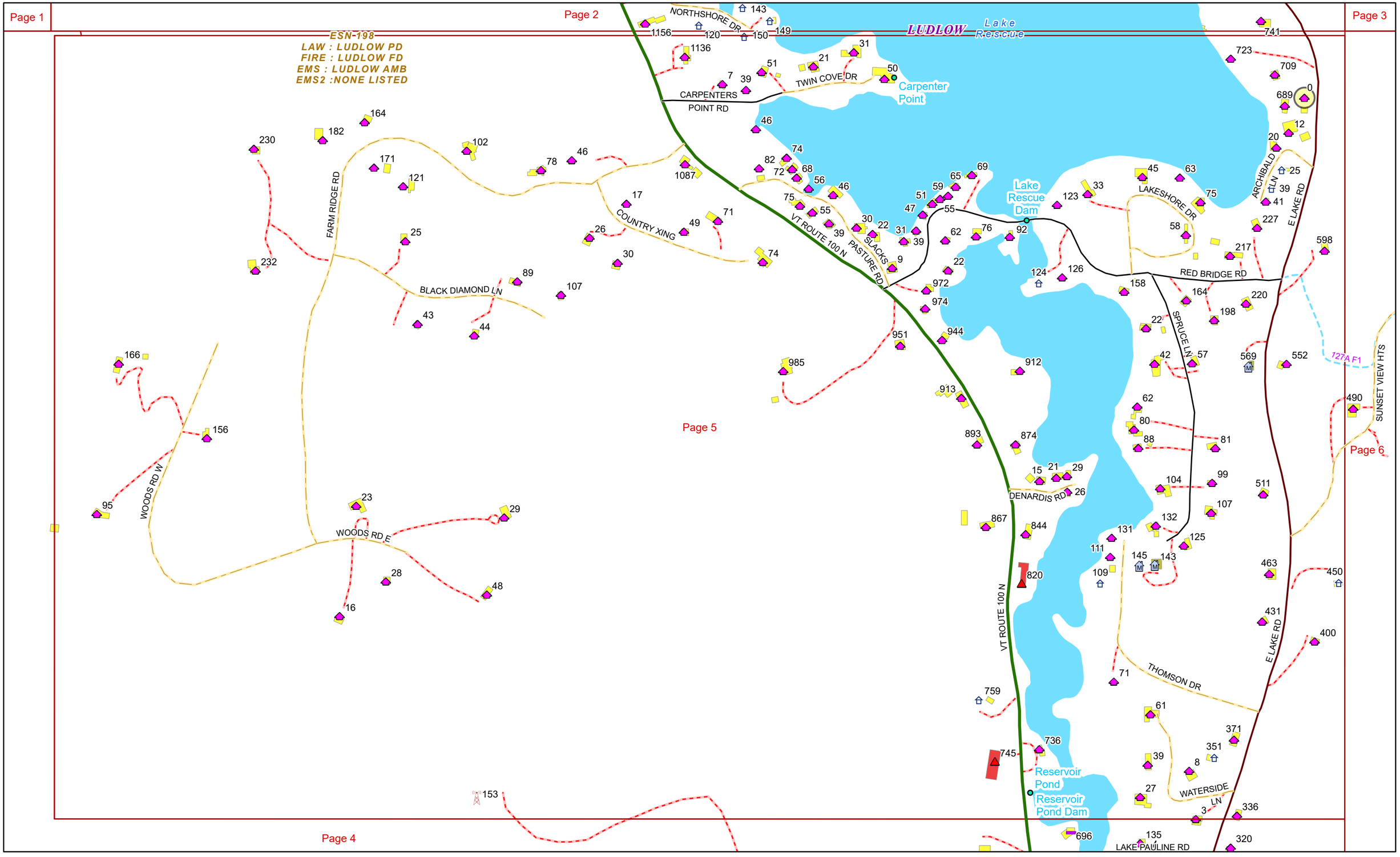

N

0 0.07 0.15 0.3 Miles

1 inch equals 417 feet

1/27/2025

LUDLOW

Page: 5

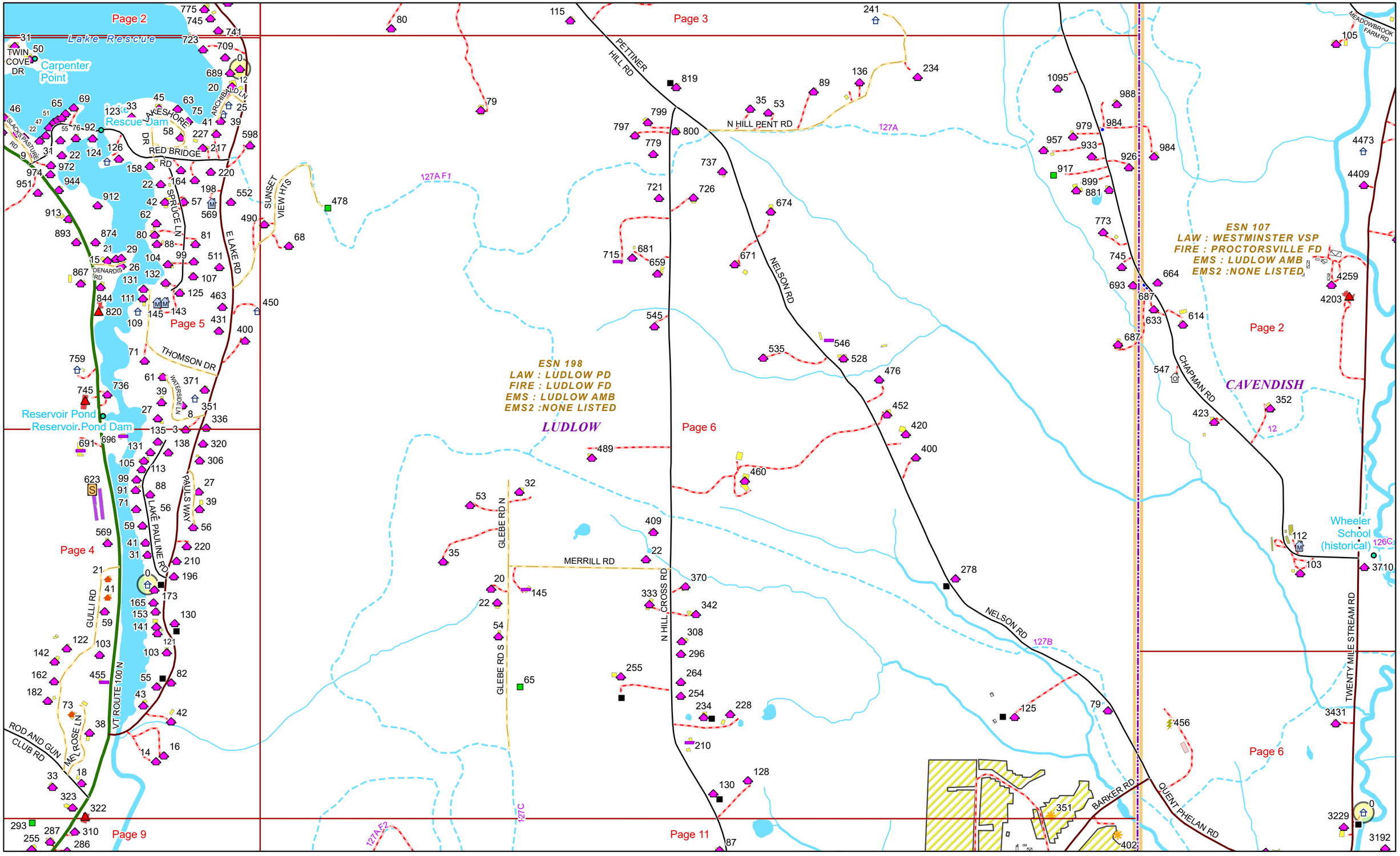

N

0 0.15 0.3 0.6 Miles

1 inch equals 833 feet

1/27/2025

LUDLOW

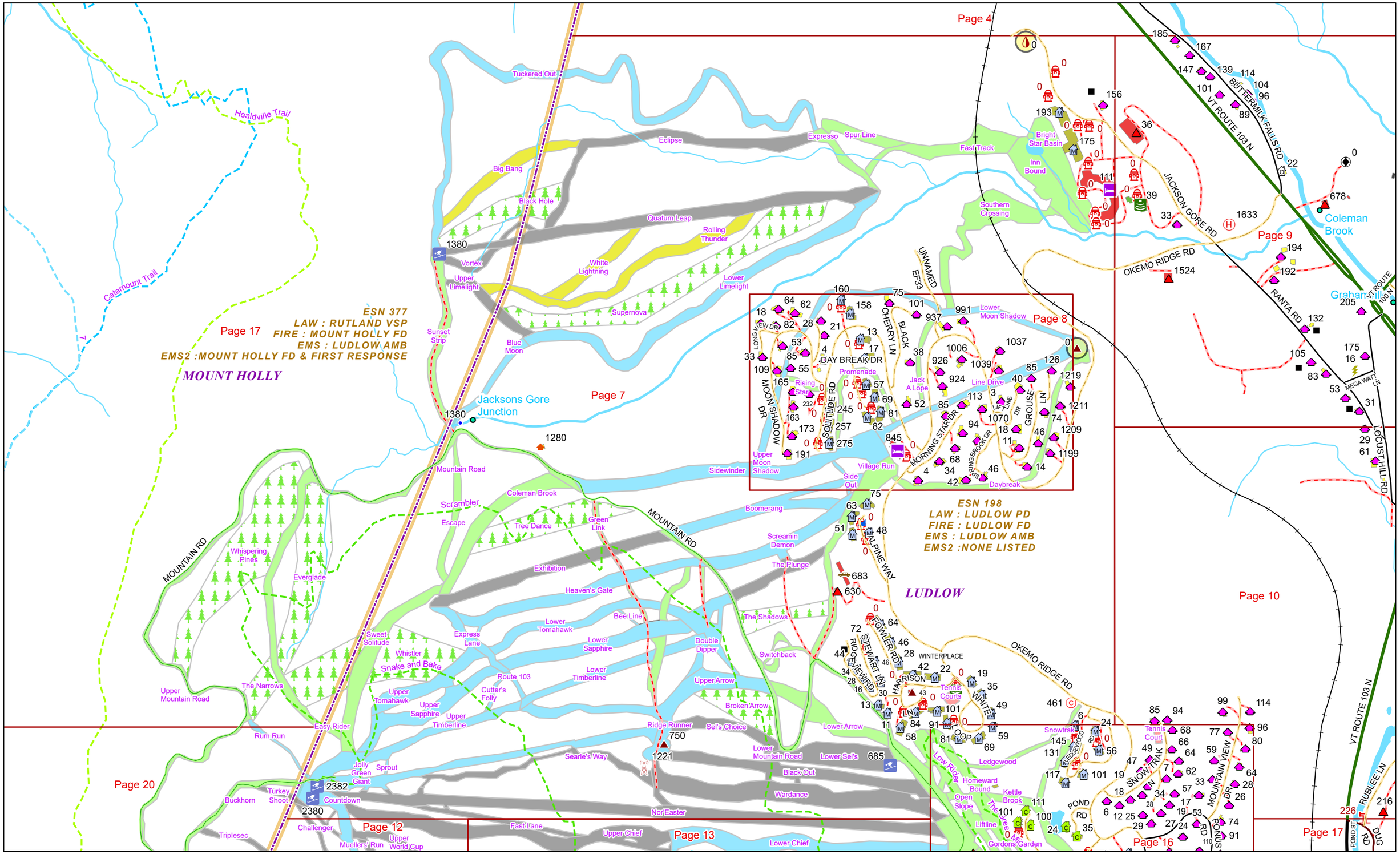
Page 4
Page 7
Page 8
Page 9
Page 10
Page 12
Page 13
Page 16
Page 17
Page 20
ESN 377
LAW : RUTLAND VSP
FIRE : MOUNT HOLLY FD
EMS : LUDLOW AMB
EMS2 :MOUNT HOLLY FD & FIRST RESPONSE
MOUNT HOLLY
ESN 198
LAW : LUDLOW PD
FIRE : LUDLOW FD
EMS : LUDLOW AMB
EMS2 :NONE LISTED
LUDLOW
Jacksons Gore Junction
Coleman Brook
Graham Hill
Healdville Trail
Catamount Trail
MOUNTAIN RD
OKEMO RIDGE RD
JACKSON GORE RD
BUTTERMILK FALLS RD
VT ROUTE 103 N
RANTA RD
LOCUST HILL RD
MEGA WATT LN
RUBLEE LN
POND ST
DUG RD
Tuckered Out
Eclipse
Expresso
Spur Line
Fast Track
Bright Star Basin
Inn Bound
Southern Crossing
Big Bang
Black Hole
Quatum Leap
Rolling Thunder
White Lightning
Vortex
Upper Limelight
Lower Limelight
Supernova
Sunset Strip
Blue Moon
Mountain Road
Sidewinder
Coleman Brook
Scrambler
Escape
Tree Dance
Green Link
Boomerang
Screamin Demon
The Plunge
Whispering Pines
Everglade
Exhibition
Heaven's Gate
Lower Tomahawk
Bee Line
Express Lane
Lower Sapphire
Double Dipper
The Shadows
Switchback
Sweet Solitude
Whistler
Snake and Bake
Route 103
Lower Timberline
Upper Arrow
Upper Mountain Road
The Narrows
Upper Tomahawk
Upper Sapphire
Cutter's Folly
Upper Timberline
Broken Arrow
Rum Run
Easy Rider
Ridge Runner
Sel's Choice
Lower Arrow
Searle's Way
Lower Mountain Road
Lower Sel's
Jolly Green Giant
Sprout
Turkey Shoot
Countdown
Buckhorn
Black Out
Wardance
Nor'Easter
Challenger
Triplesec
Muellers Run
Upper World Cup
Fast Lane
Upper Chief
Lower Chief
Low Rider
Homeward Bound
Kettle Brook
Open Slope
The Tree
Liftline
Gordons Garden
Ledgewood
Snowtrak
Tennis Court
Tennis Courts
WINTERPLACE
HARRISON
WHITE
FOWLER RD
STEWART LN
RIDGEVIEW RD
ALPINE WAY
UNNAMED EF33
CHERRY LN
BLACK
LONG VIEW DRI
DAY BREAK DR
Promenade
Rising Star
MOON SHADOW DR
SOLITUDE RD
Upper Moon Shadow
Lower Moon Shadow
Jack A Lope
Line Drive
MORNING STAR DR
SPRING BROOK DR
Village Run
Side Out
Daybreak
GROUSE LN
LIFT LINE DR
POND RD
SNOW TRAK LN
MOUNTAIN VIEW DR
1380
1280
1221
750
2382
2380
685
683
630
678
1633
1524
0
15
30
60 Miles
1 inch equals 833 feet
1/27/2025
LUDLOW
Page: 7

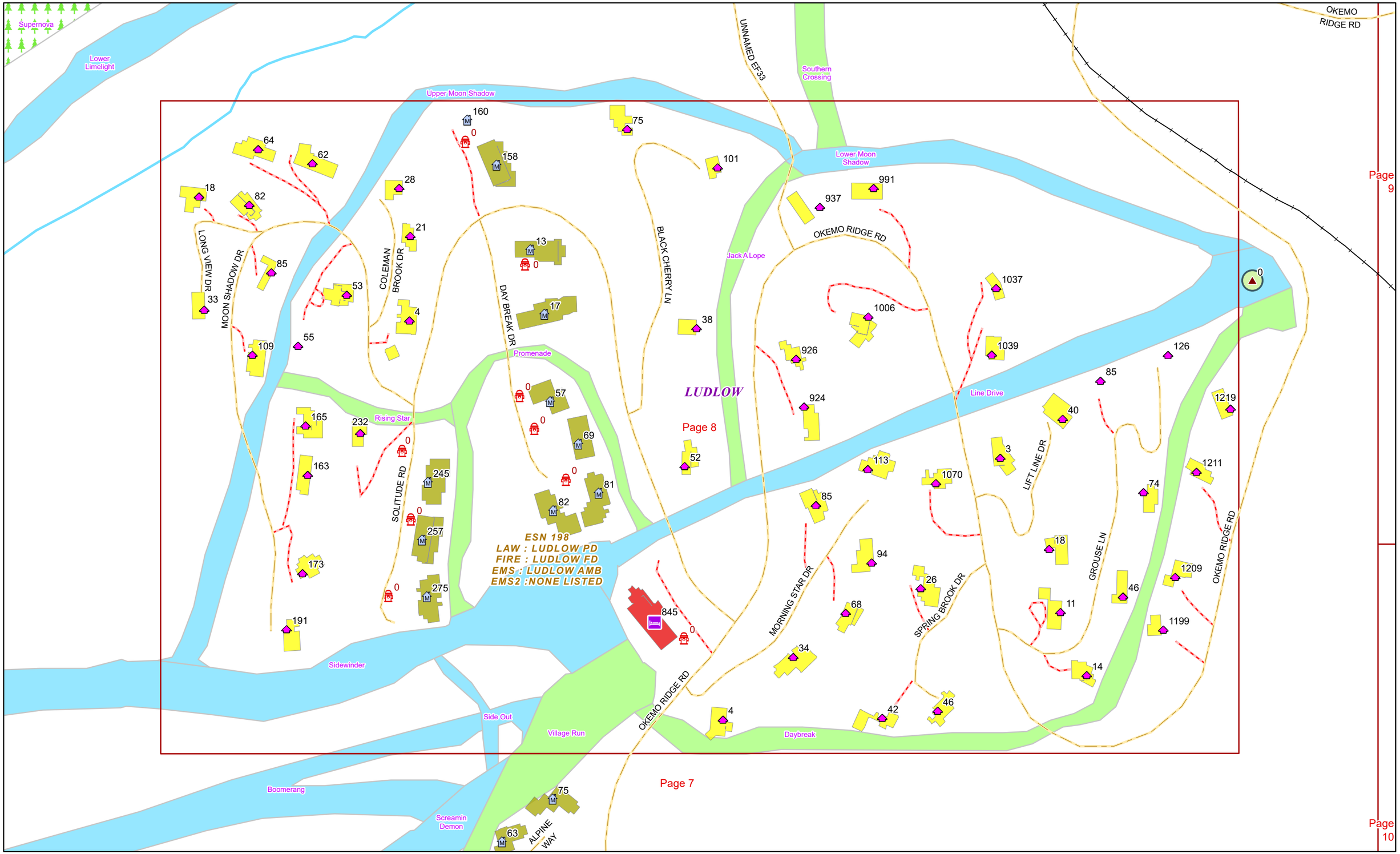

N

0 0.04 0.09 0.17 Miles

1 inch equals 250 feet

1/27/2025

LUDLOW

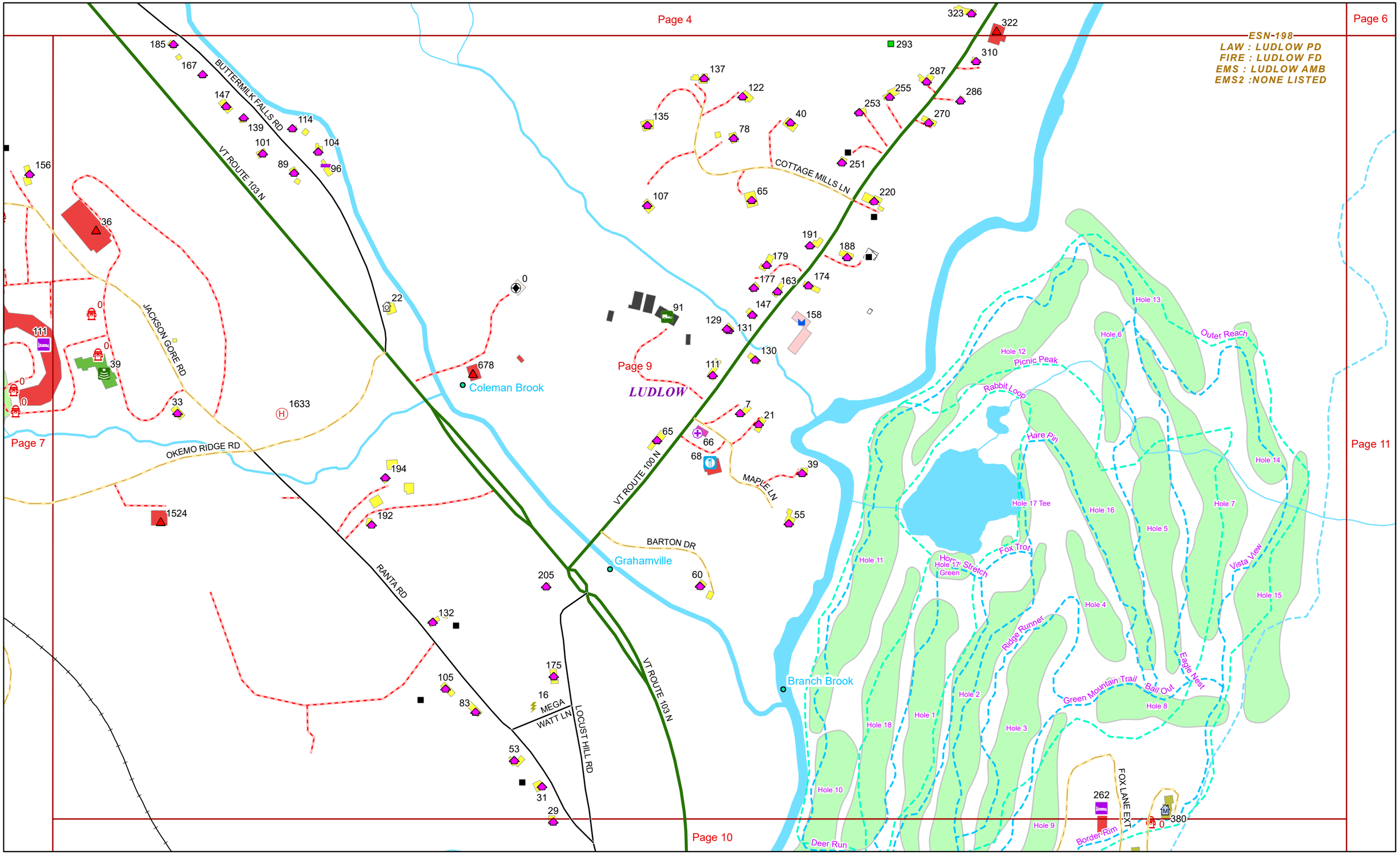

N

0 0.07 0.15 0.3 Miles

1 inch equals 417 feet

1/27/2025

LUDLOW

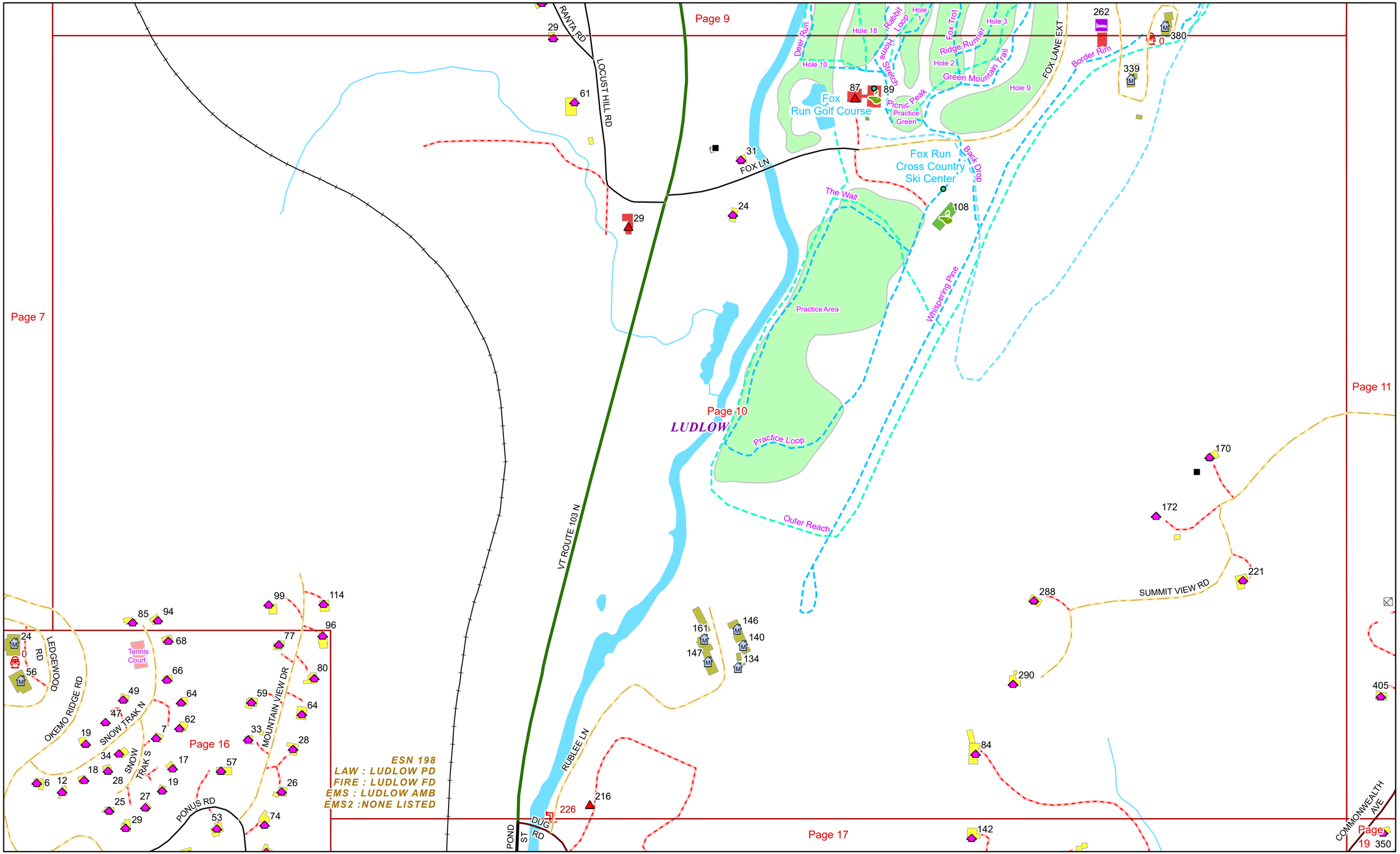

N

0 0.07 0.15 0.3 Miles

1 inch equals 417 feet

1/27/2025

LUDLOW

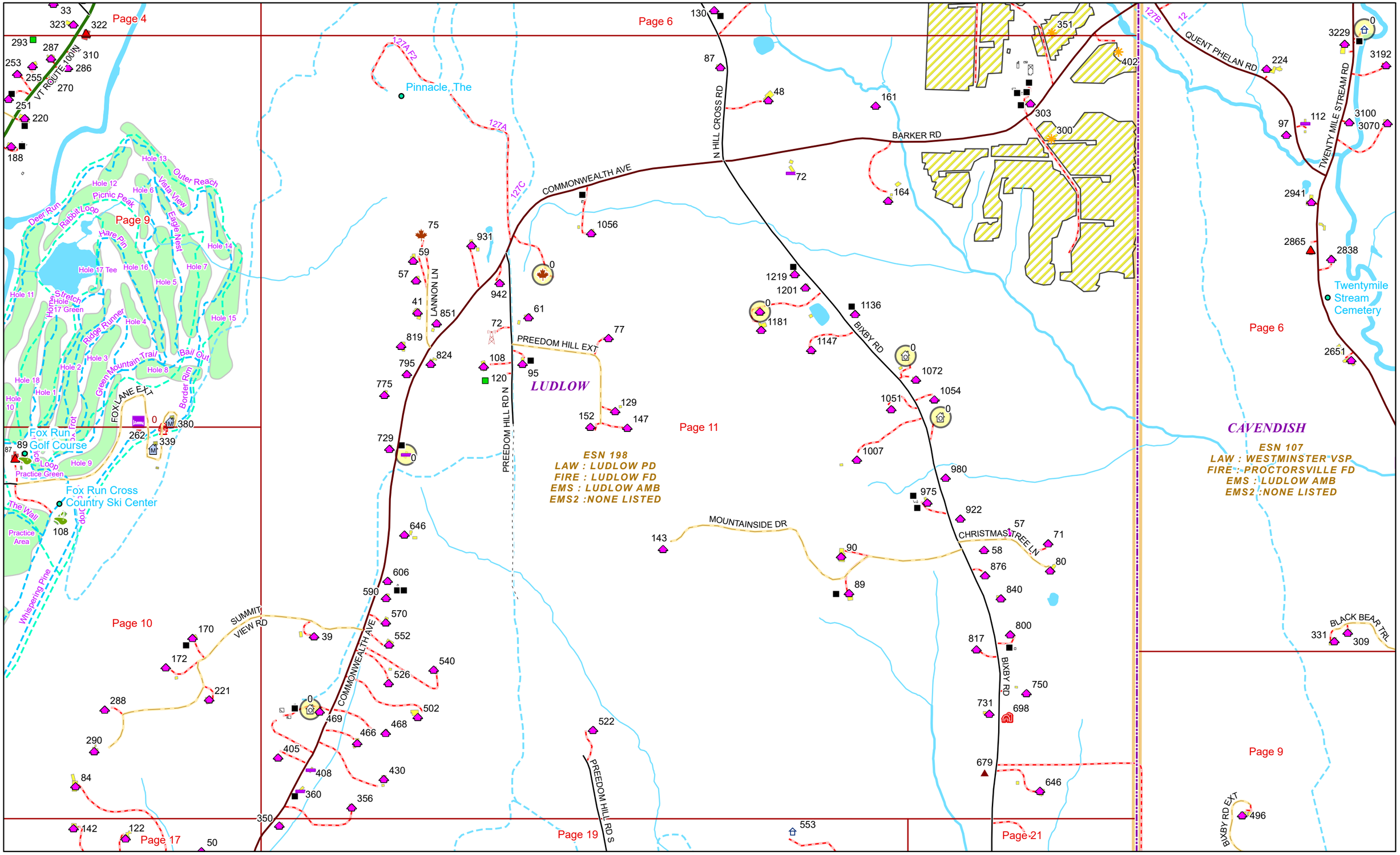

N

0 0.15 0.3 0.6 Miles

1 inch equals 833 feet

1/27/2025

LUDLOW

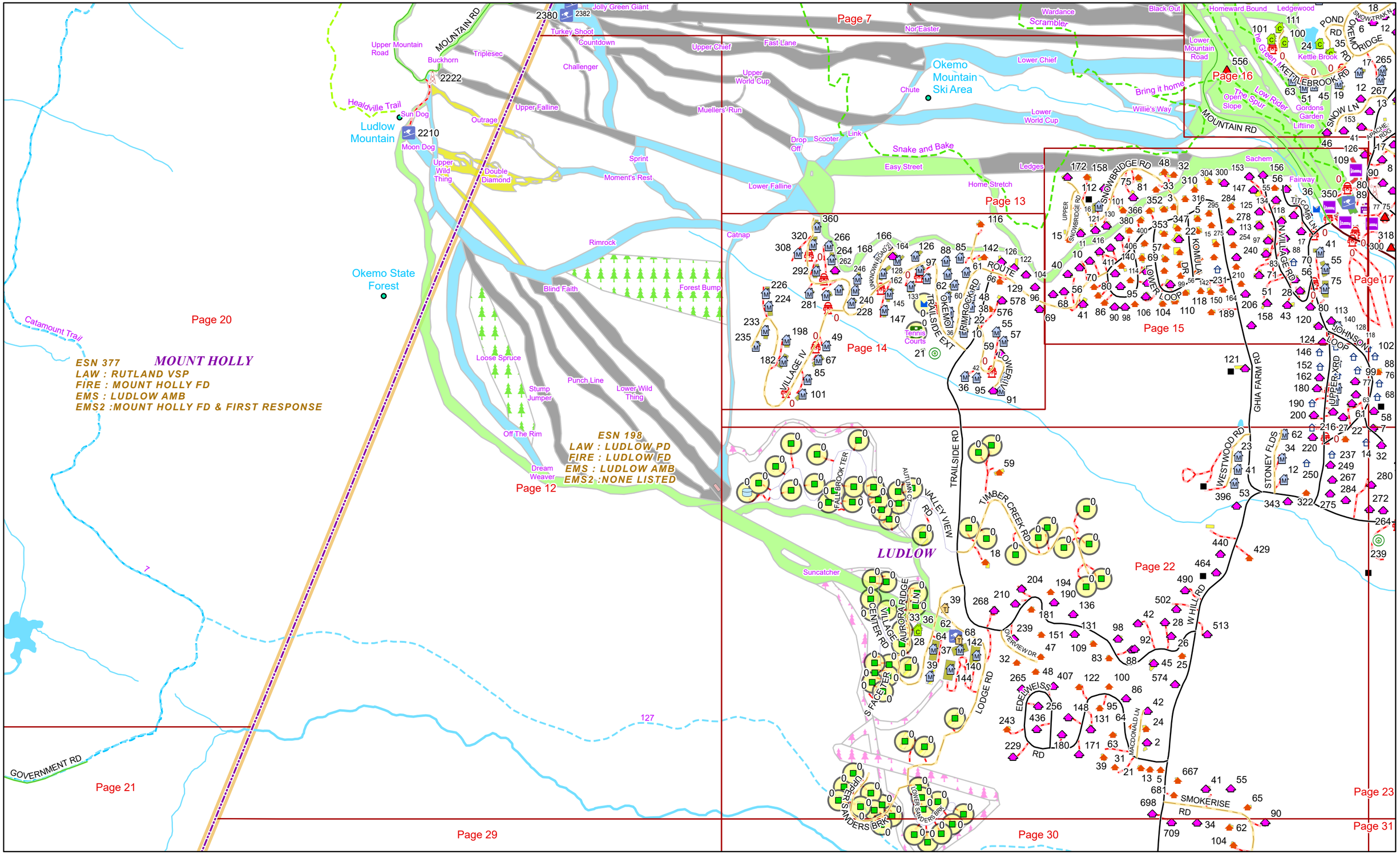

N

0 0.15 0.3 0.6 Miles

1 inch equals 833 feet

1/27/2025

LUDLOW

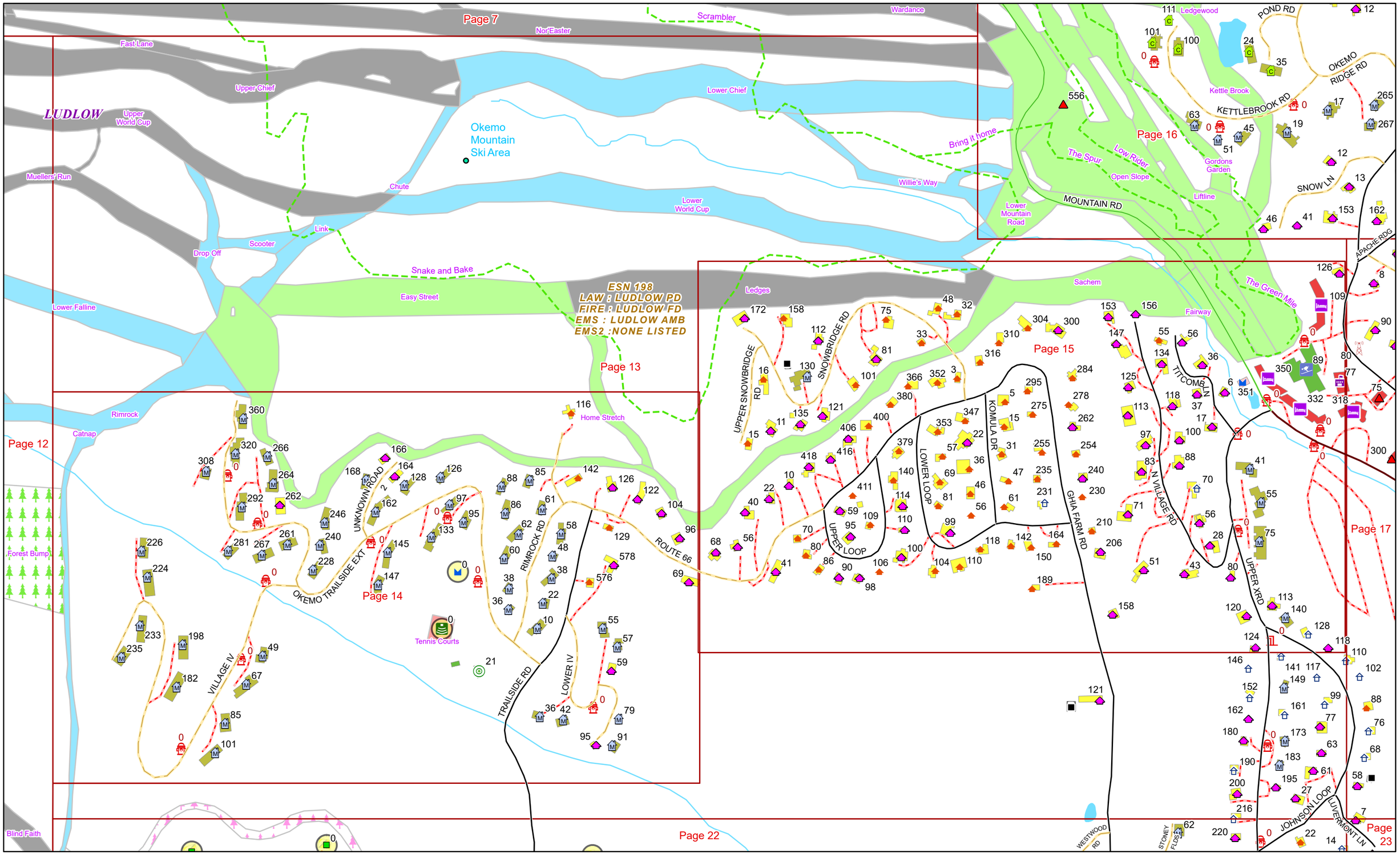

N

0 0.07 0.15 0.3 Miles

1 inch equals 417 feet

1/27/2025

LUDLOW

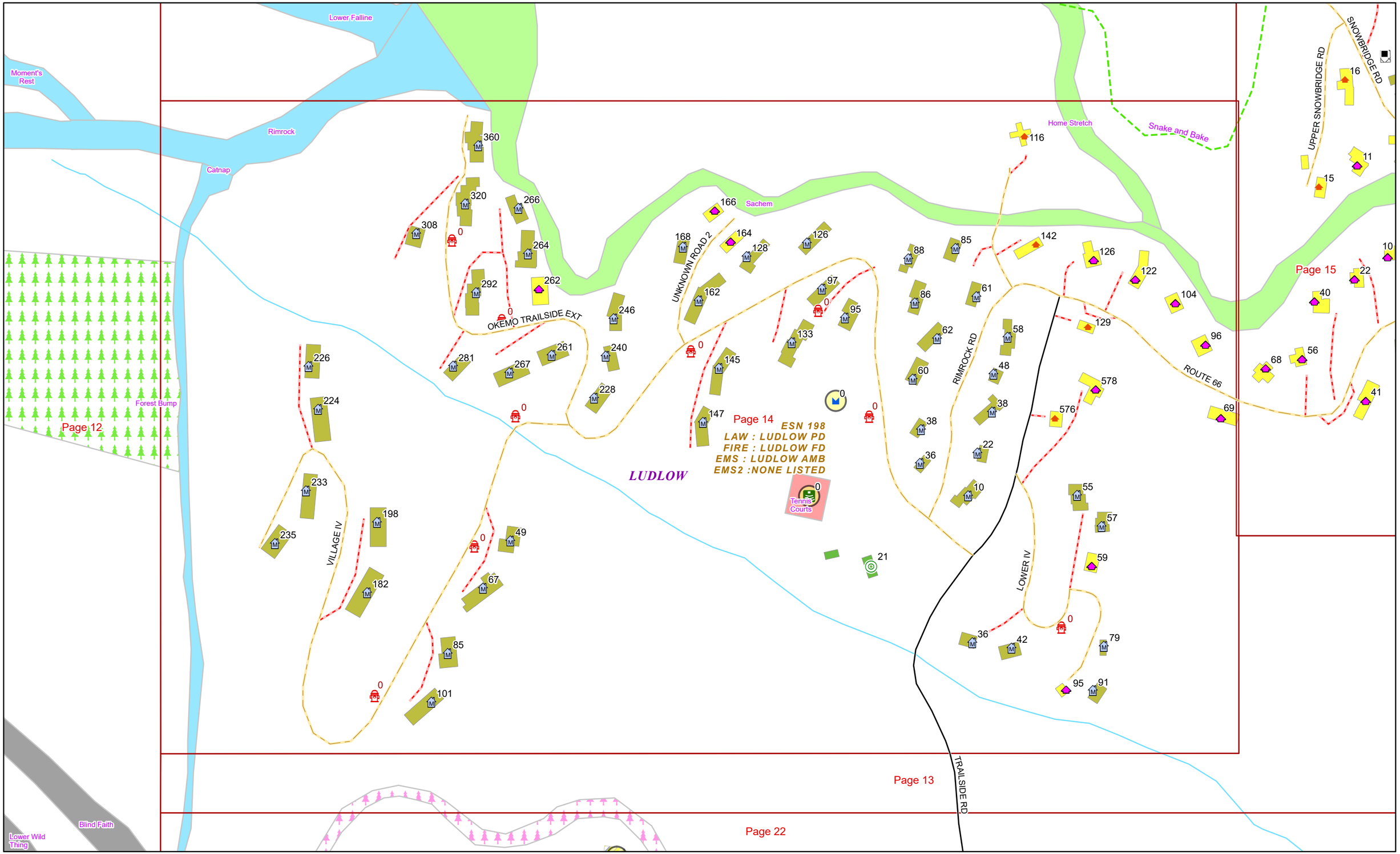

N

0 0.04 0.09 0.17 Miles

1 inch equals 250 feet

1/27/2025

LUDLOW

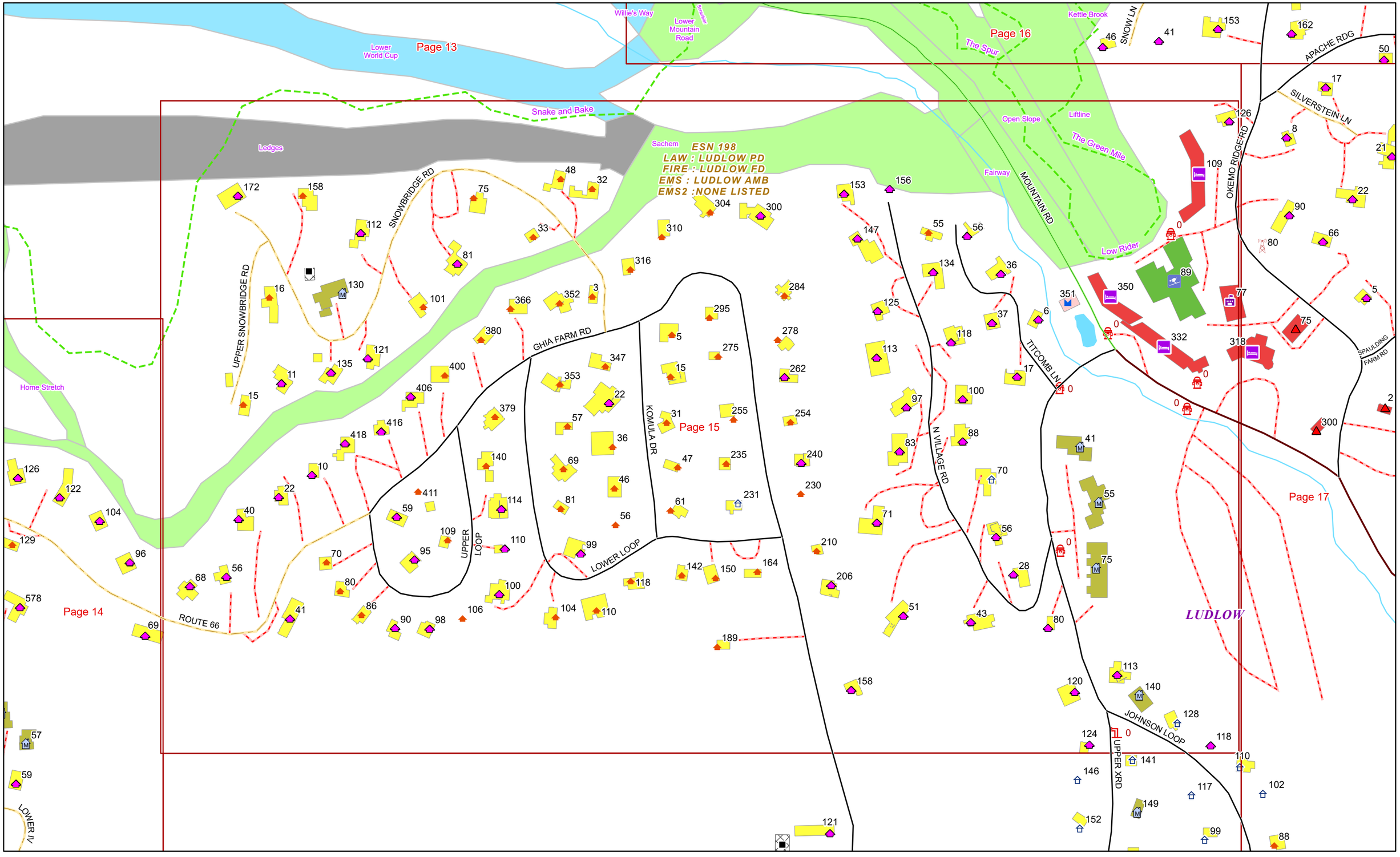

N

0 0.04 0.09 0.17 Miles

1 inch equals 250 feet

1/27/2025

LUDLOW

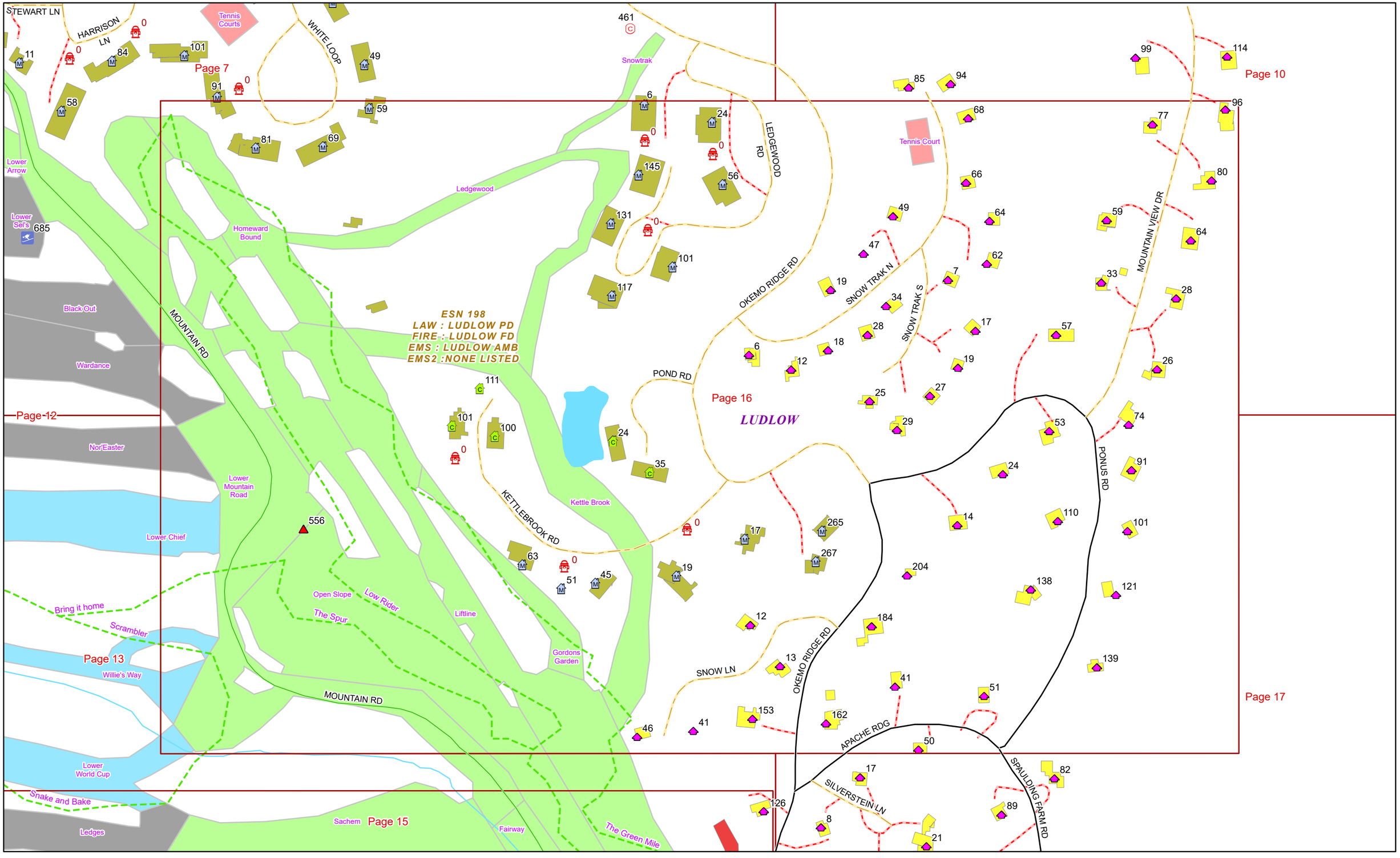

N

0 0.04 0.09 0.17 Miles

1 inch equals 250 feet

1/27/2025

LUDLOW

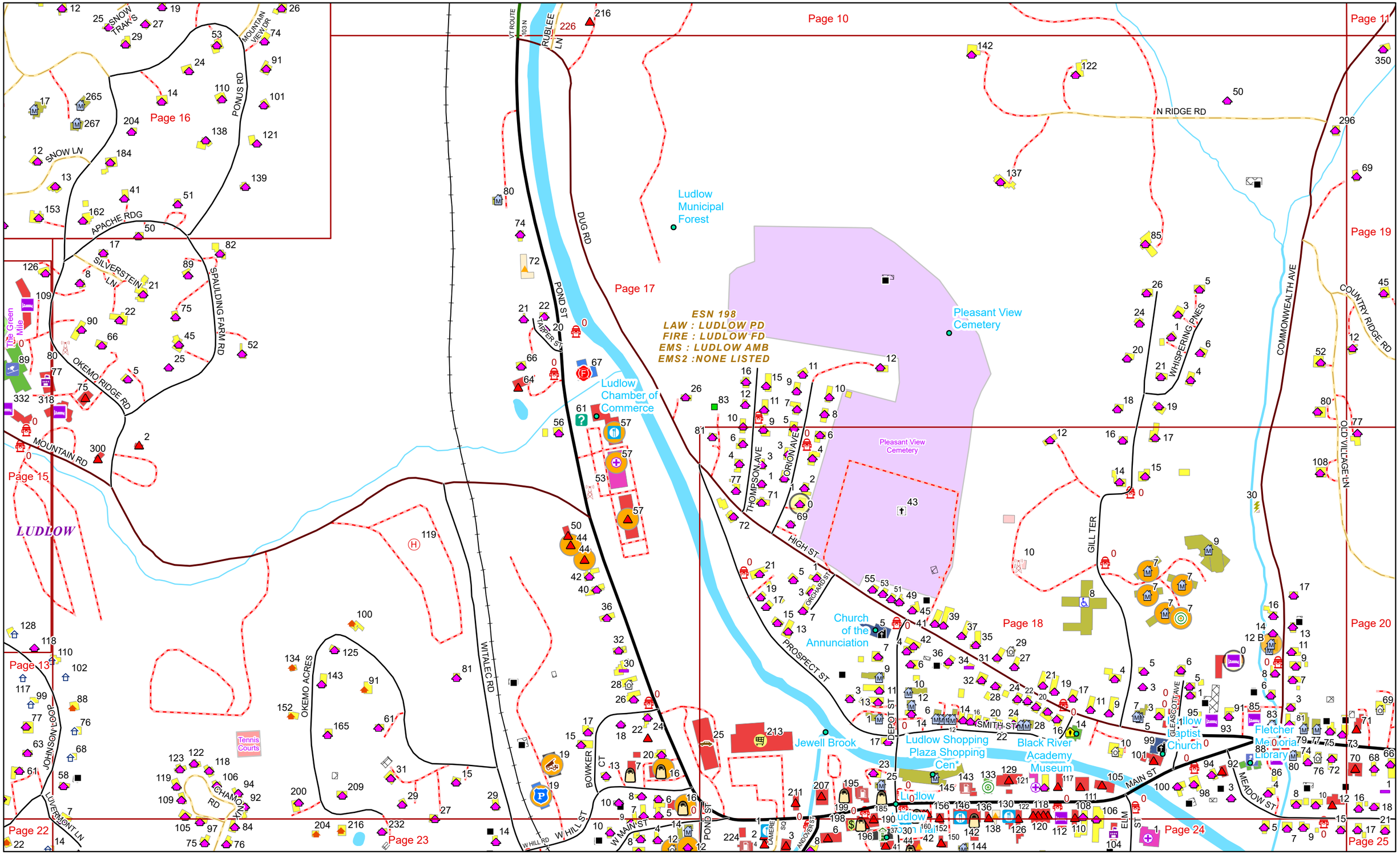

N

0 0.07 0.15 0.3 Miles

1 inch equals 417 feet

1/27/2025

LUDLOW

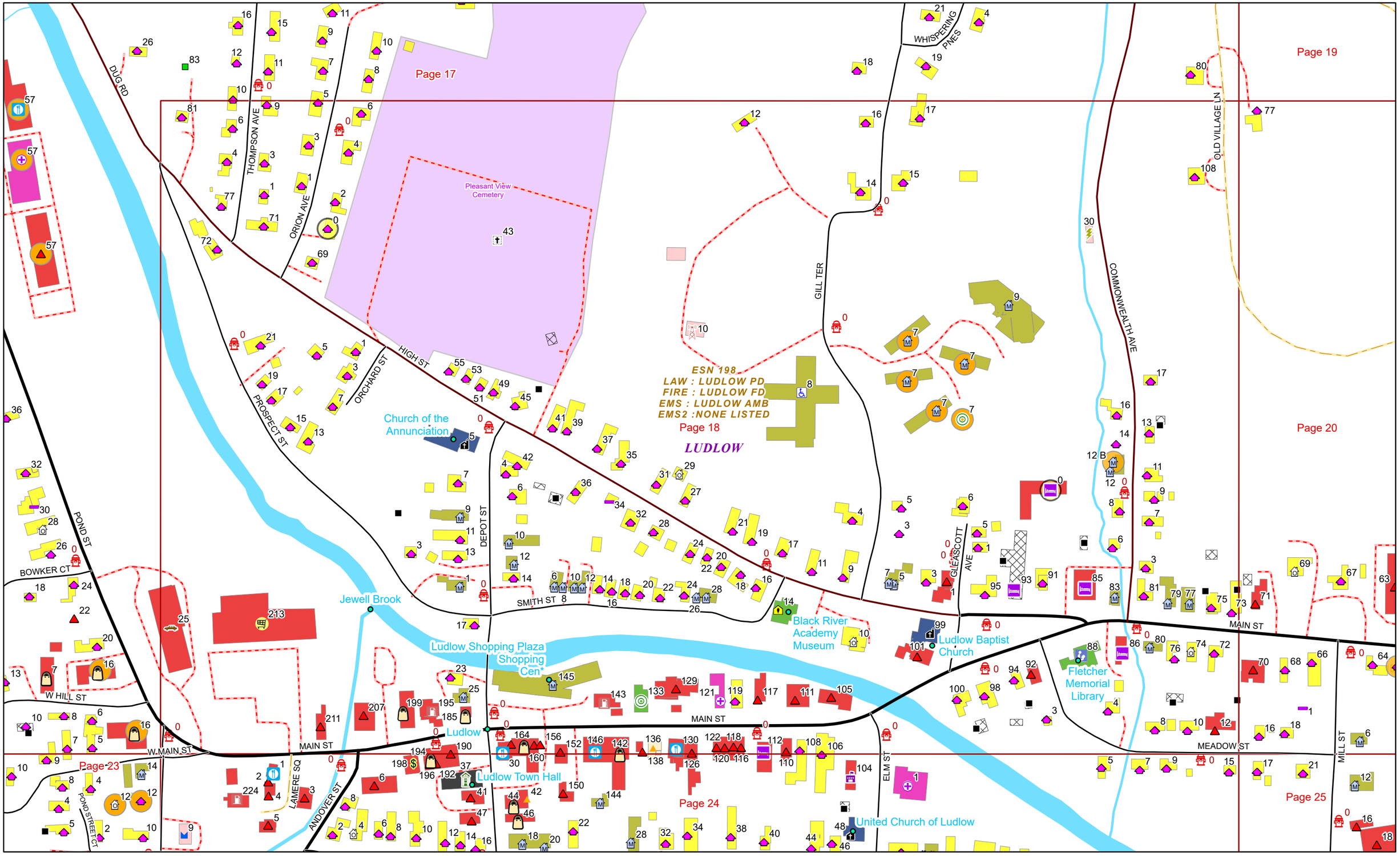

N

0 0.04 0.09 0.17 Miles

1 inch equals 250 feet

1/27/2025

LUDLOW

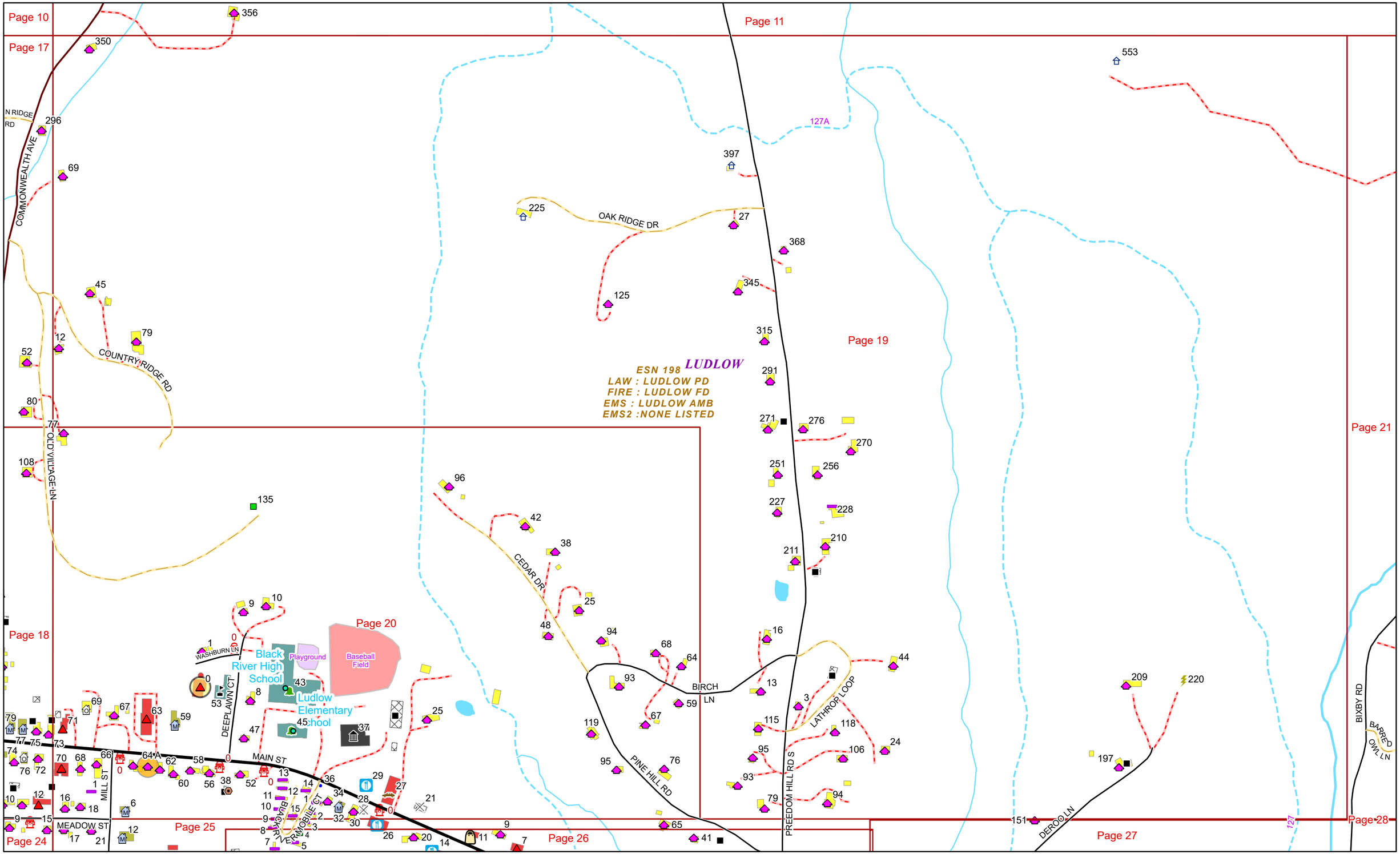

N

0 0.07 0.15 0.3 Miles

1 inch equals 417 feet

1/27/2025

LUDLOW

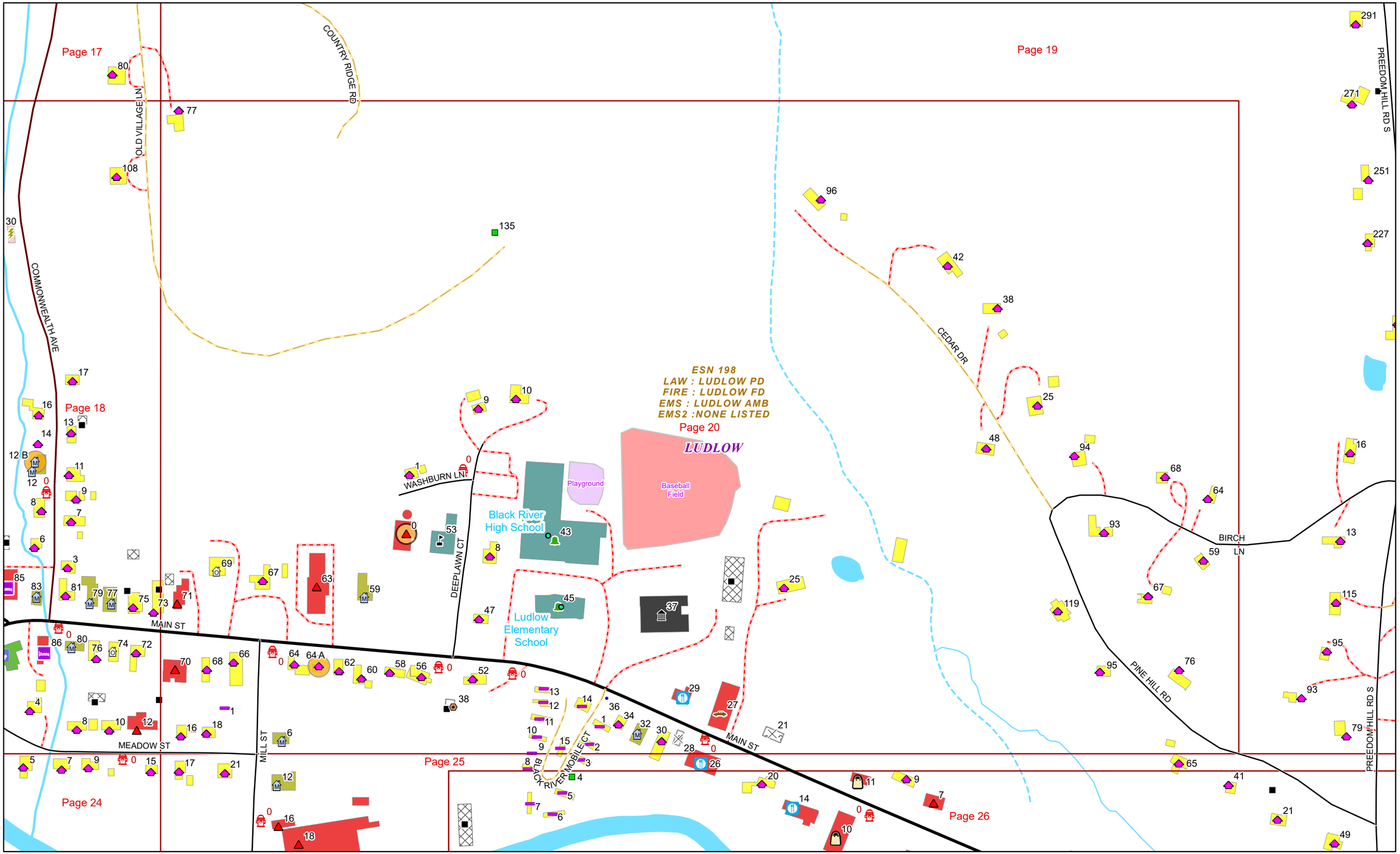

N

0 0.04 0.09 0.17 Miles

1 inch equals 250 feet

1/27/2025

LUDLOW

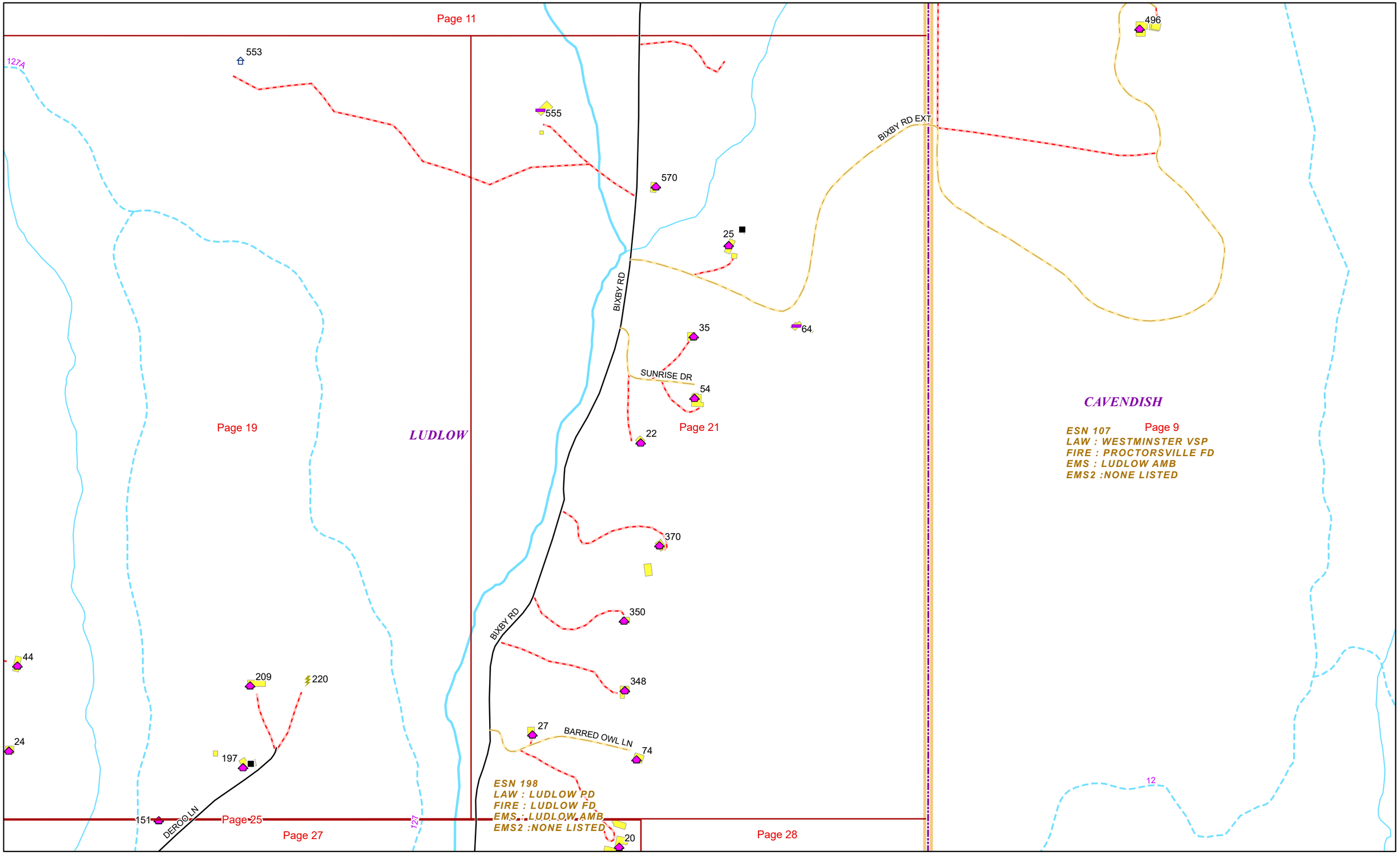

N

0 0.07 0.15 0.3 Miles

1 inch equals 417 feet

1/27/2025

LUDLOW

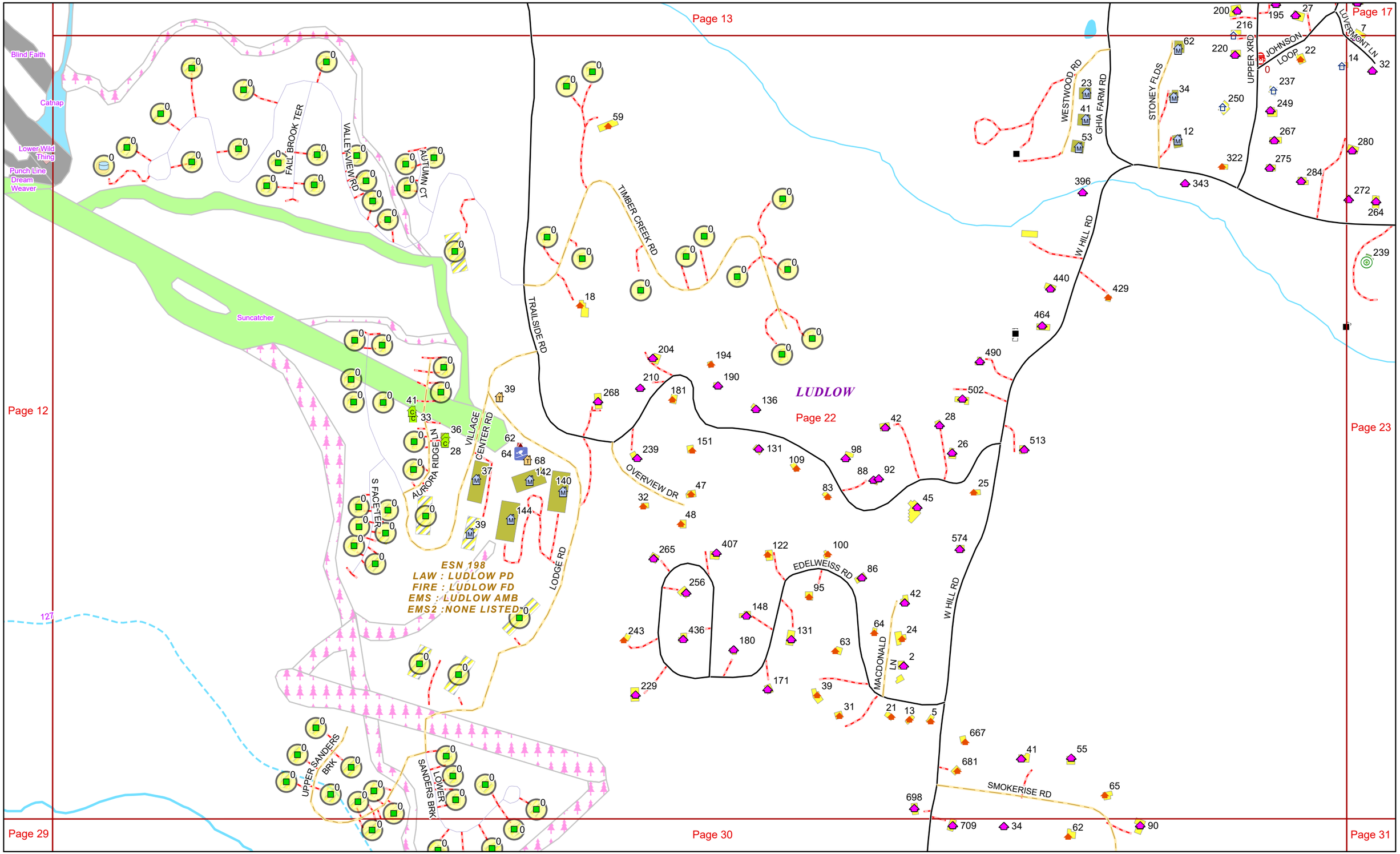

N

0 0.07 0.15 0.3 Miles

1 inch equals 417 feet

1/27/2025

LUDLOW

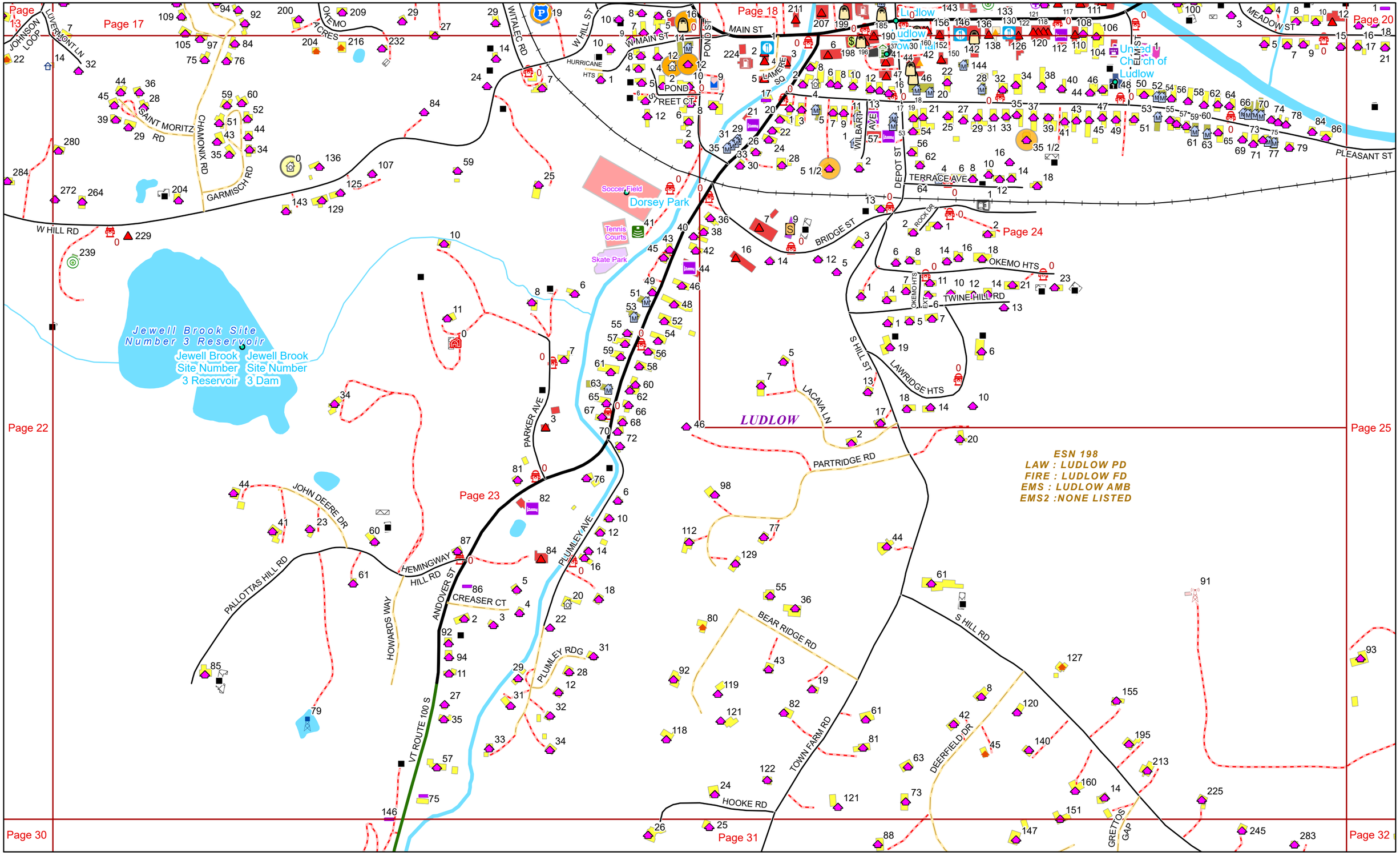

N

0 0.07 0.15 0.3 Miles

1 inch equals 417 feet

1/27/2025

LUDLOW

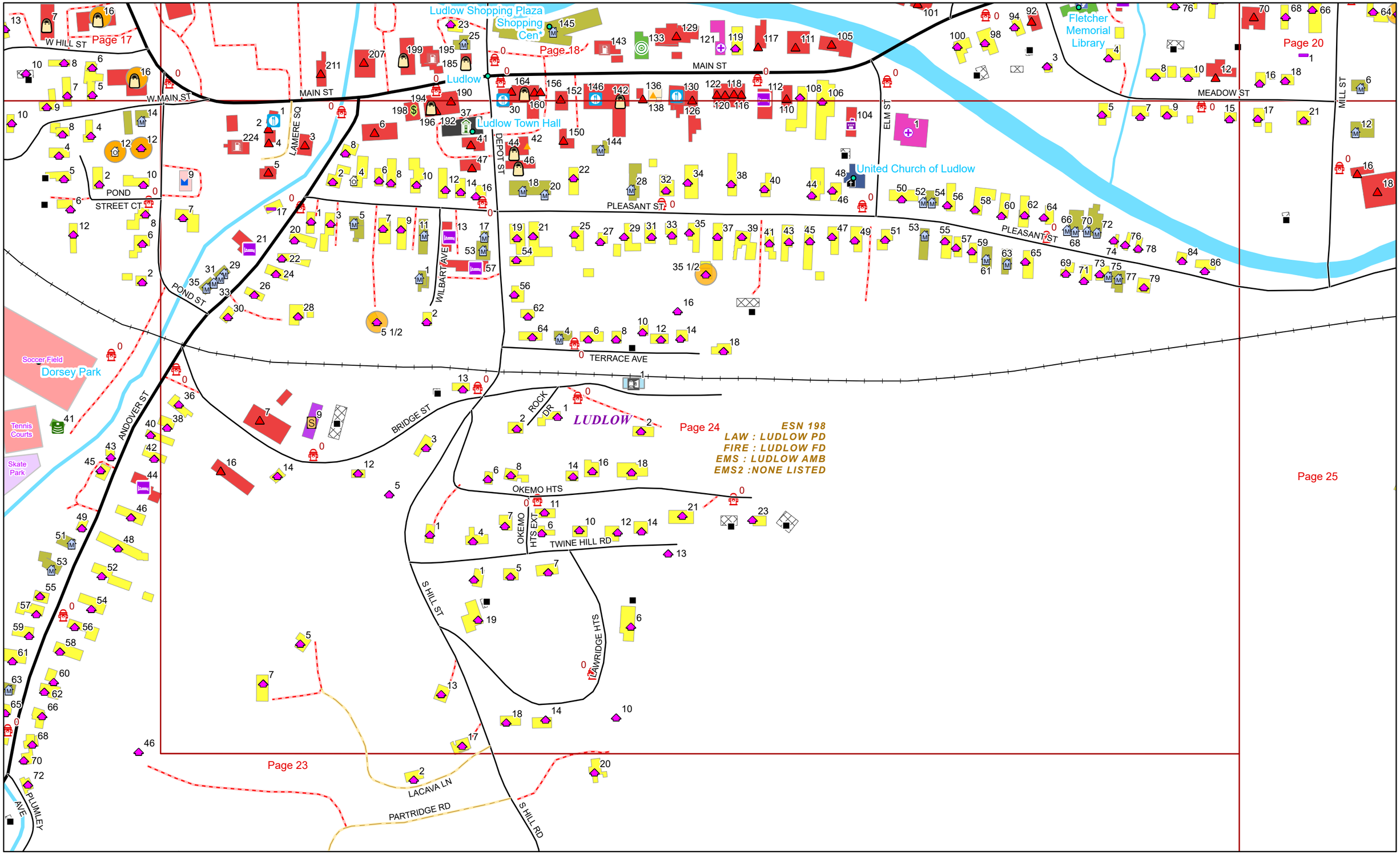

N

0 0.04 0.09 0.17 Miles

1 inch equals 250 feet

1/27/2025

LUDLOW

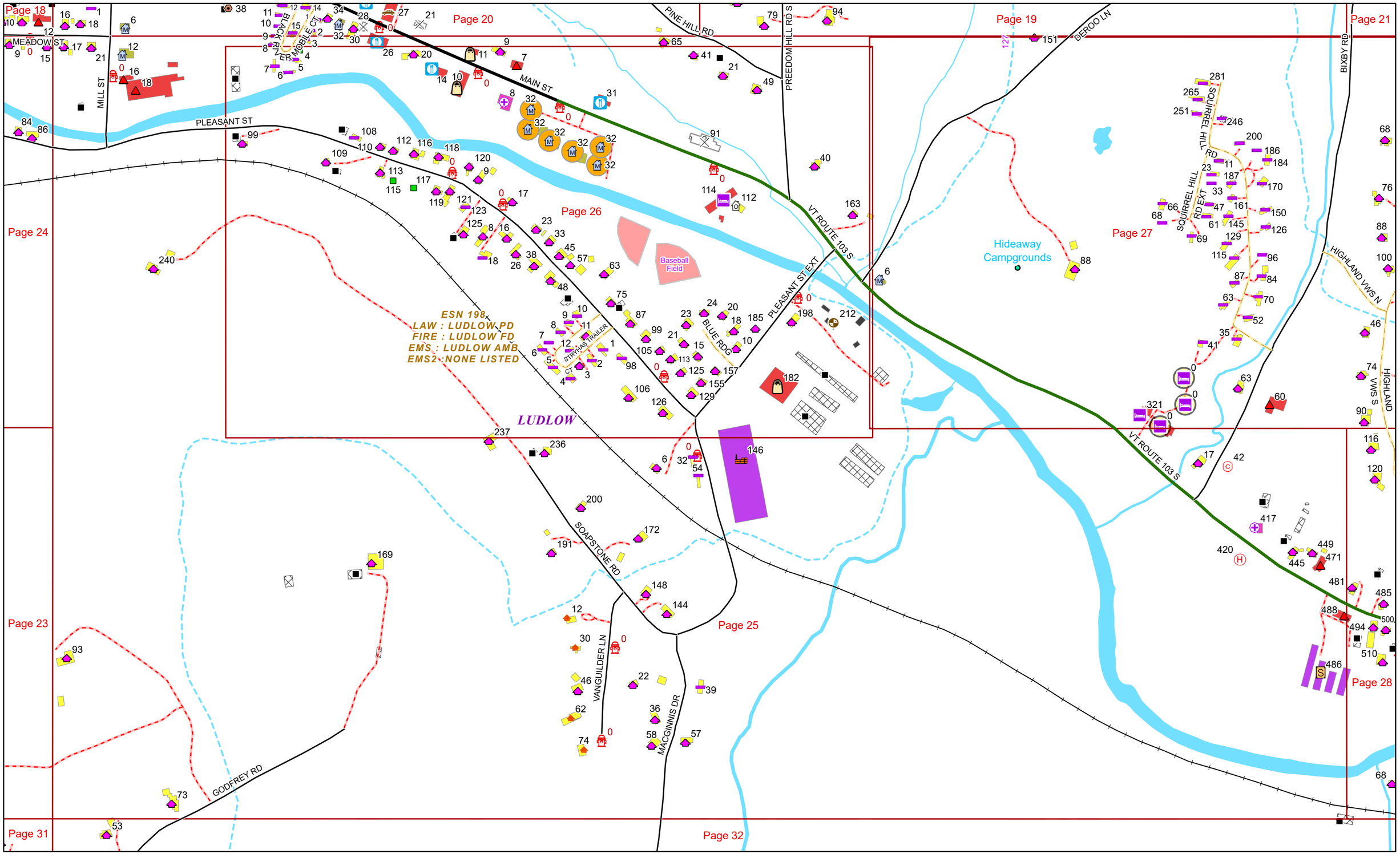

N

0 0.07 0.15 0.3 Miles

1 inch equals 417 feet

1/27/2025

LUDLOW

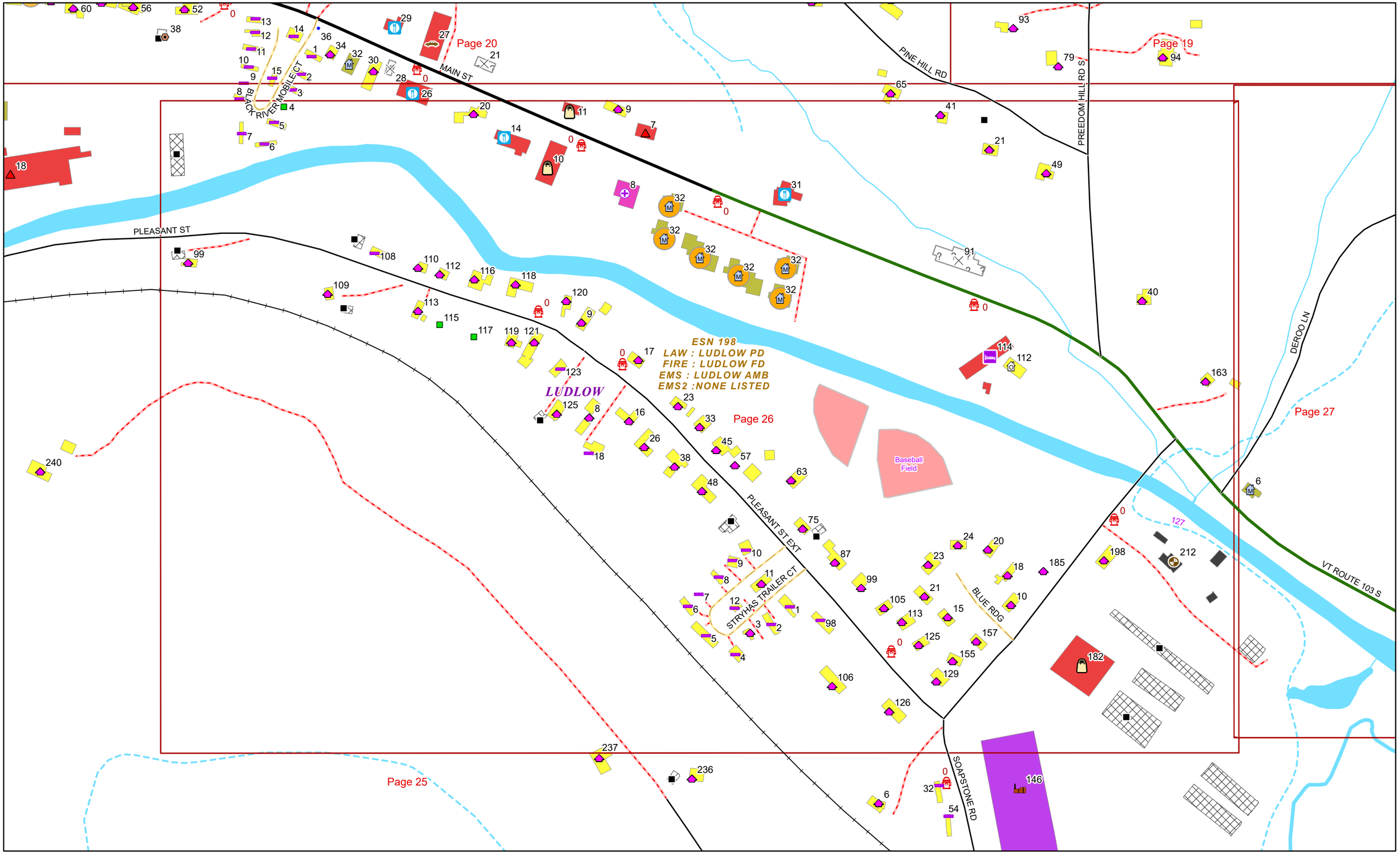

N

0 0.04 0.09 0.17 Miles

1 inch equals 250 feet

1/27/2025

LUDLOW

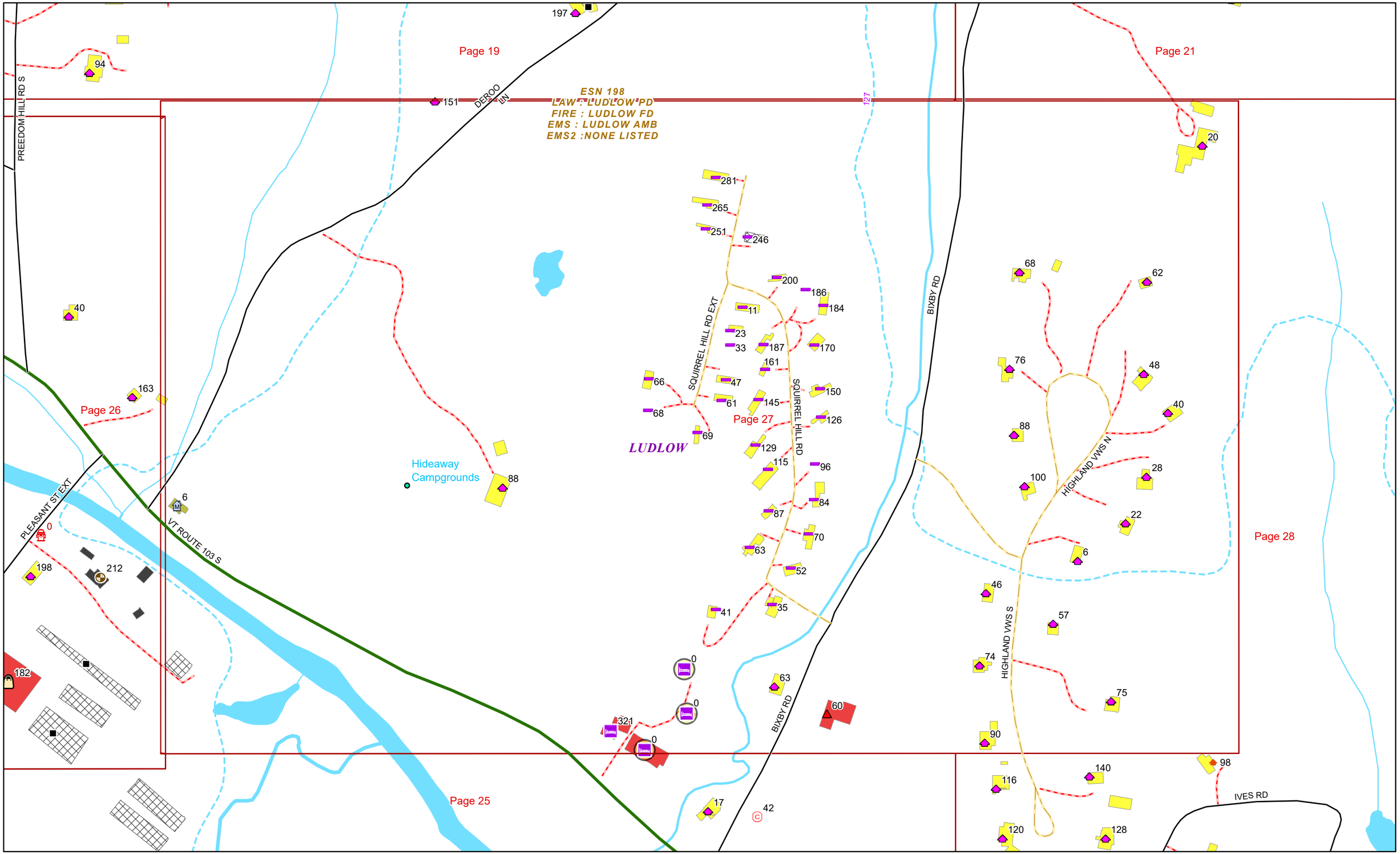

N

0 0.04 0.09 0.17 Miles

1 inch equals 250 feet

1/27/2025

LUDLOW

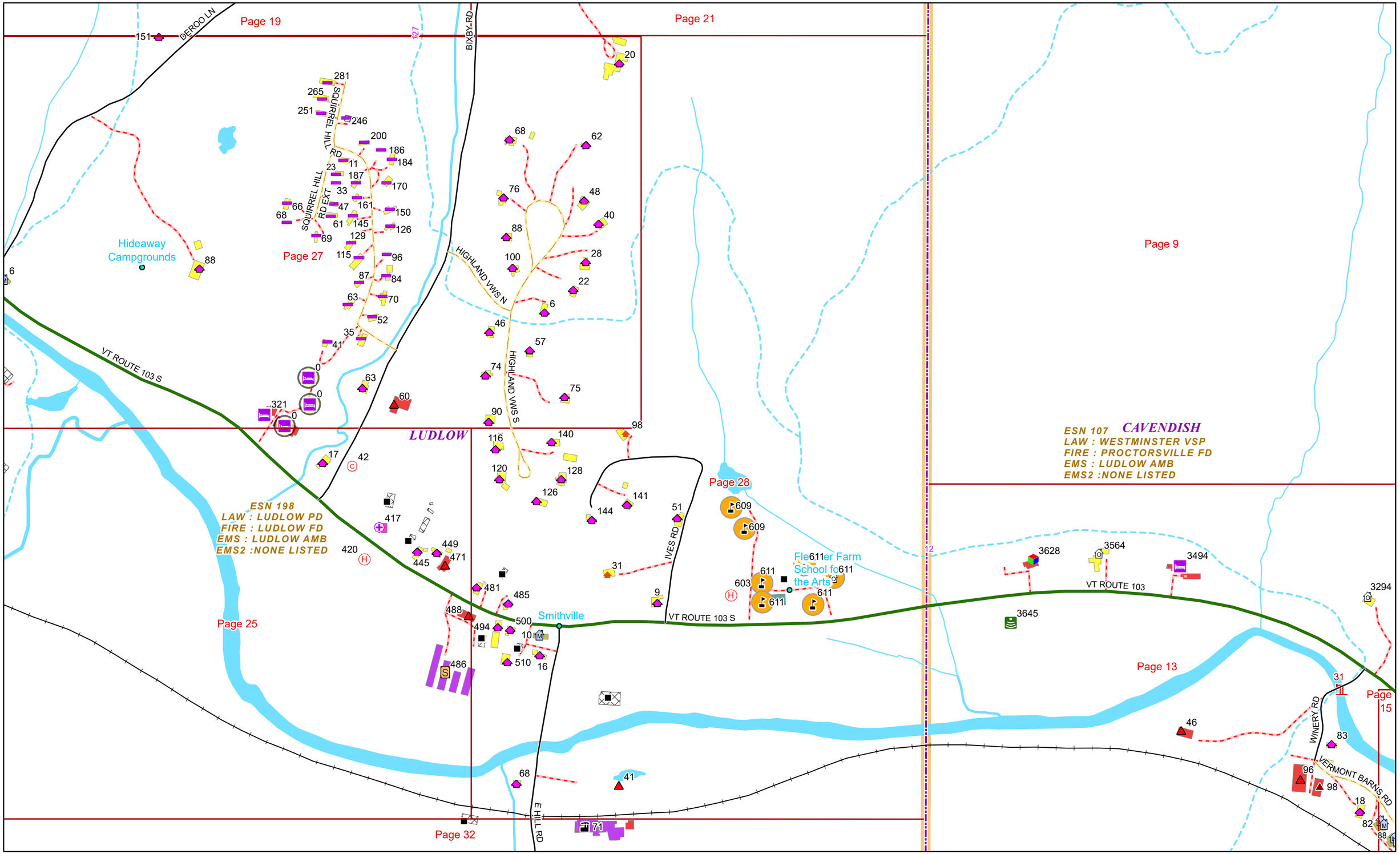

N

0 0.07 0.15 0.3 Miles

1 inch equals 417 feet

1/27/2025

LUDLOW

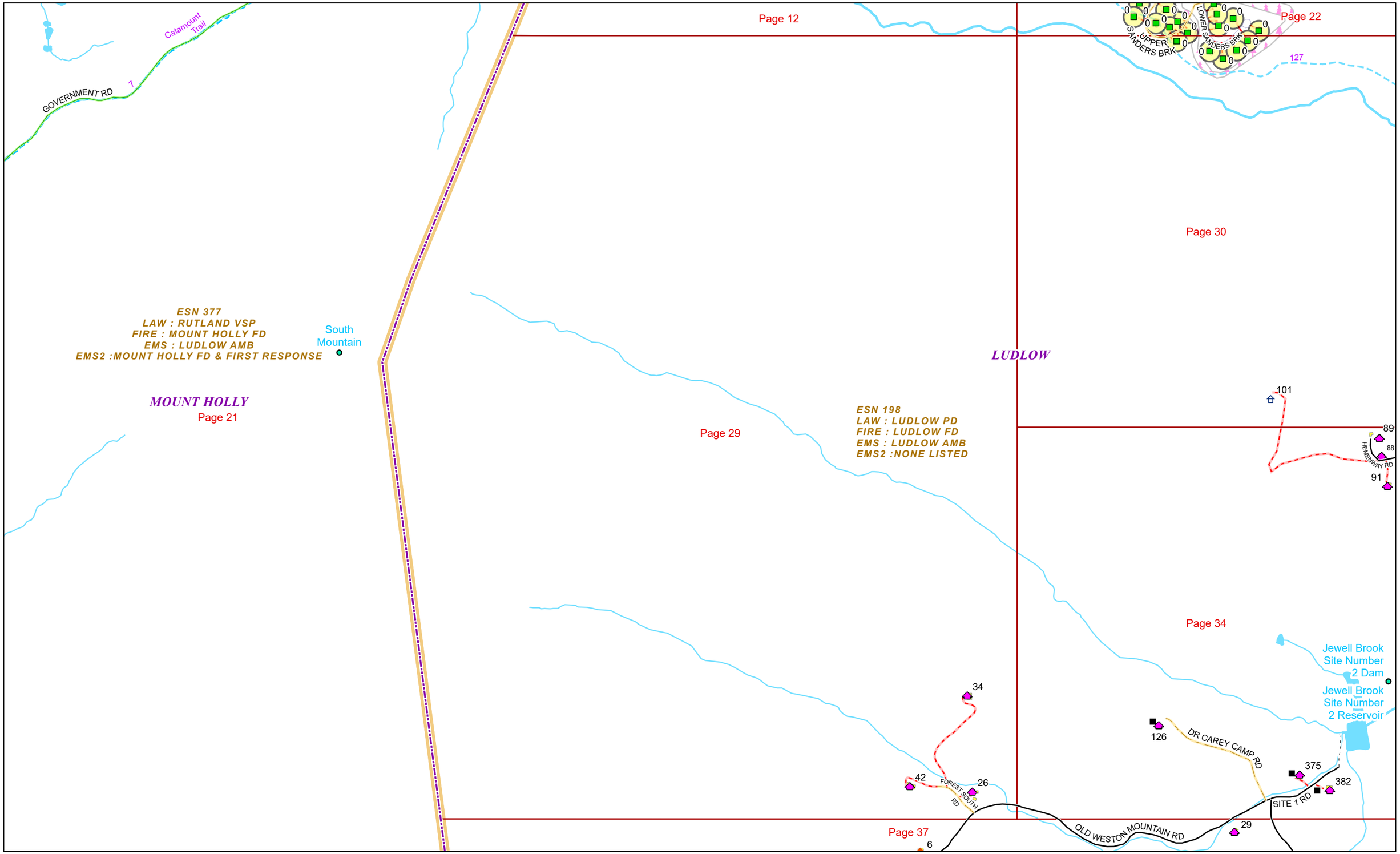

N

0 0.15 0.3 0.6 Miles

1 inch equals 833 feet

1/27/2025

LUDLOW

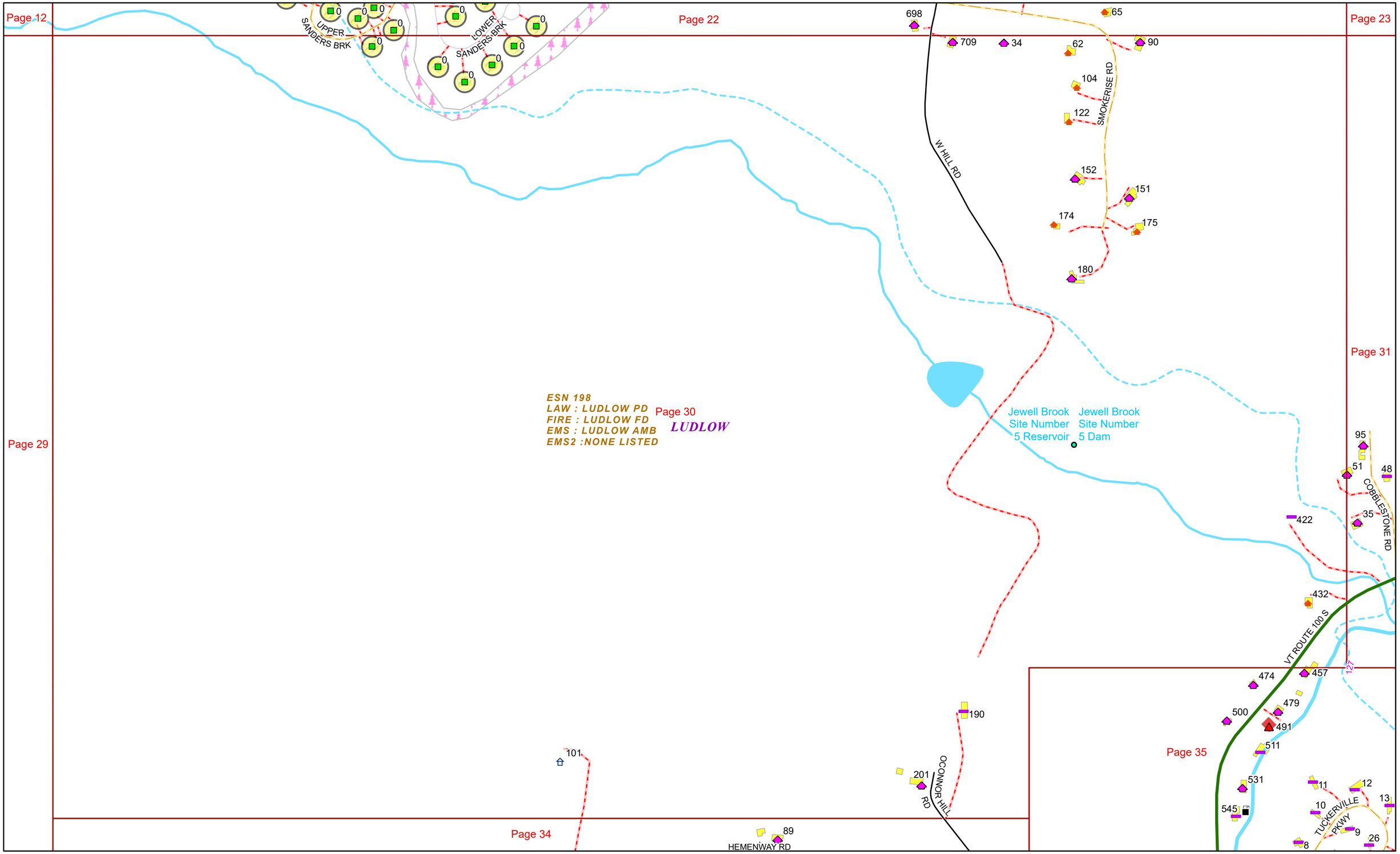

N

0 0.07 0.15 0.3 Miles

1 inch equals 417 feet

1/27/2025

LUDLOW

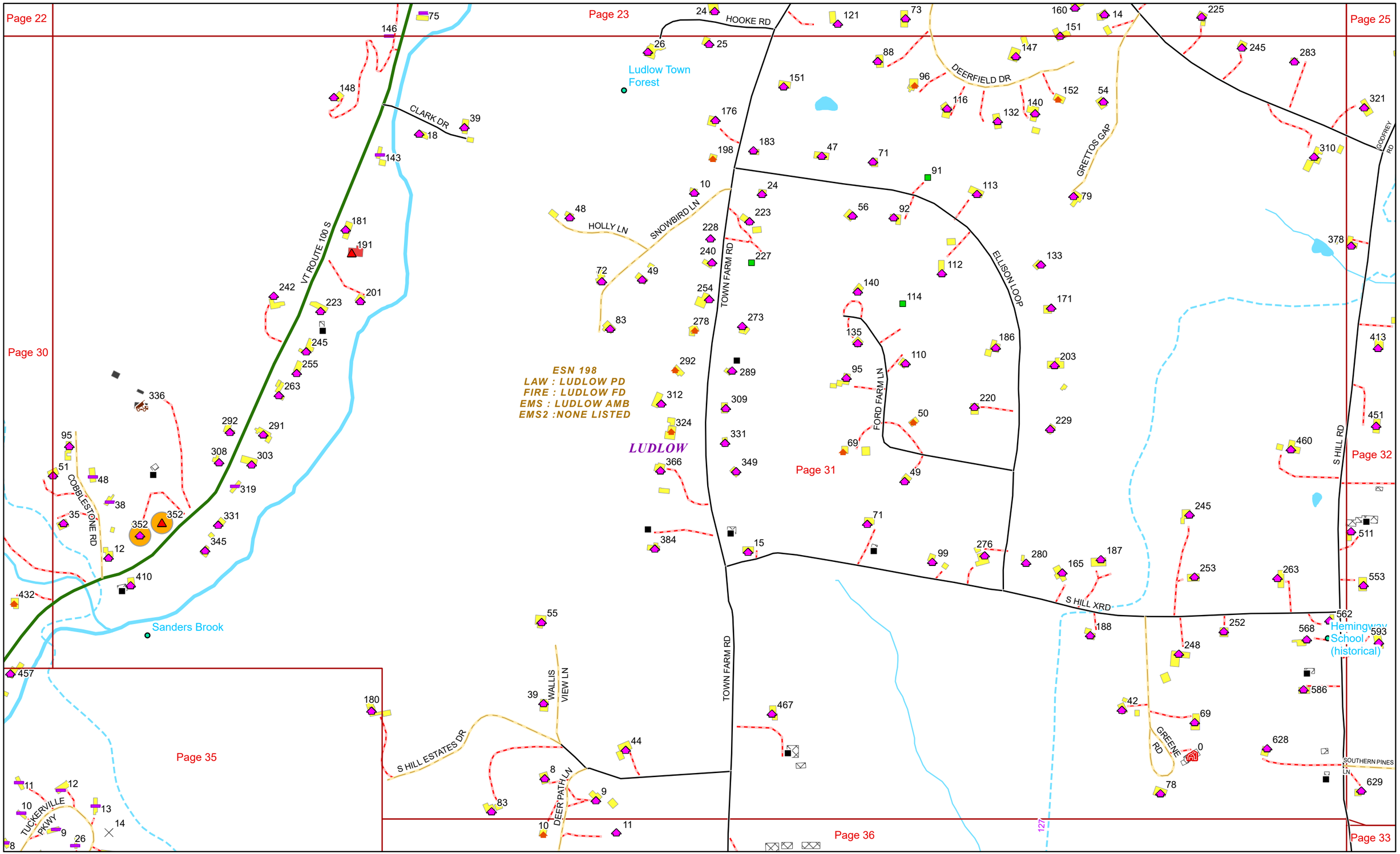

N

0 0.07 0.15 0.3 Miles

1 inch equals 417 feet

1/27/2025

LUDLOW

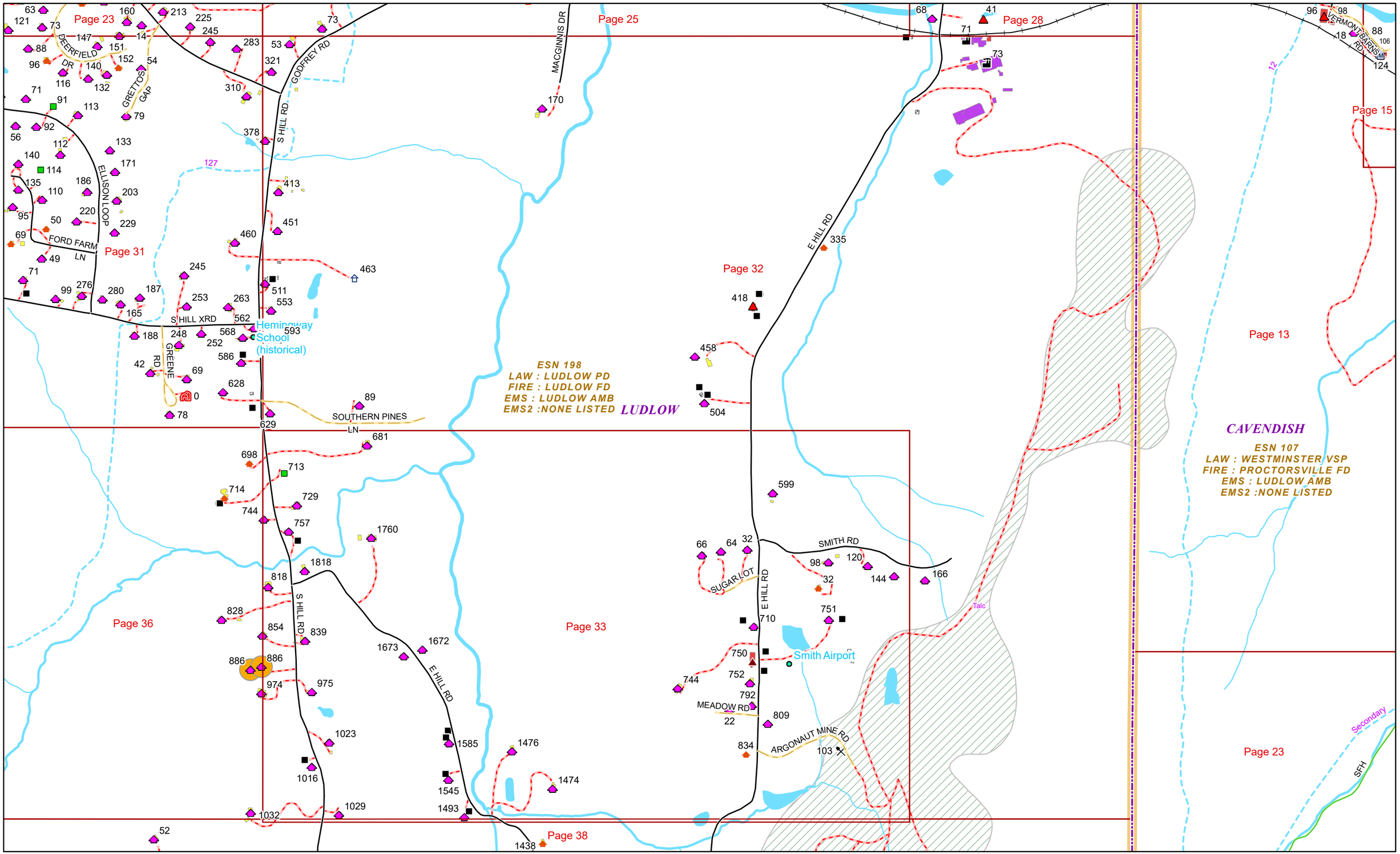

N

0 0.15 0.3 0.6 Miles

1 inch equals 833 feet

1/27/2025

LUDLOW

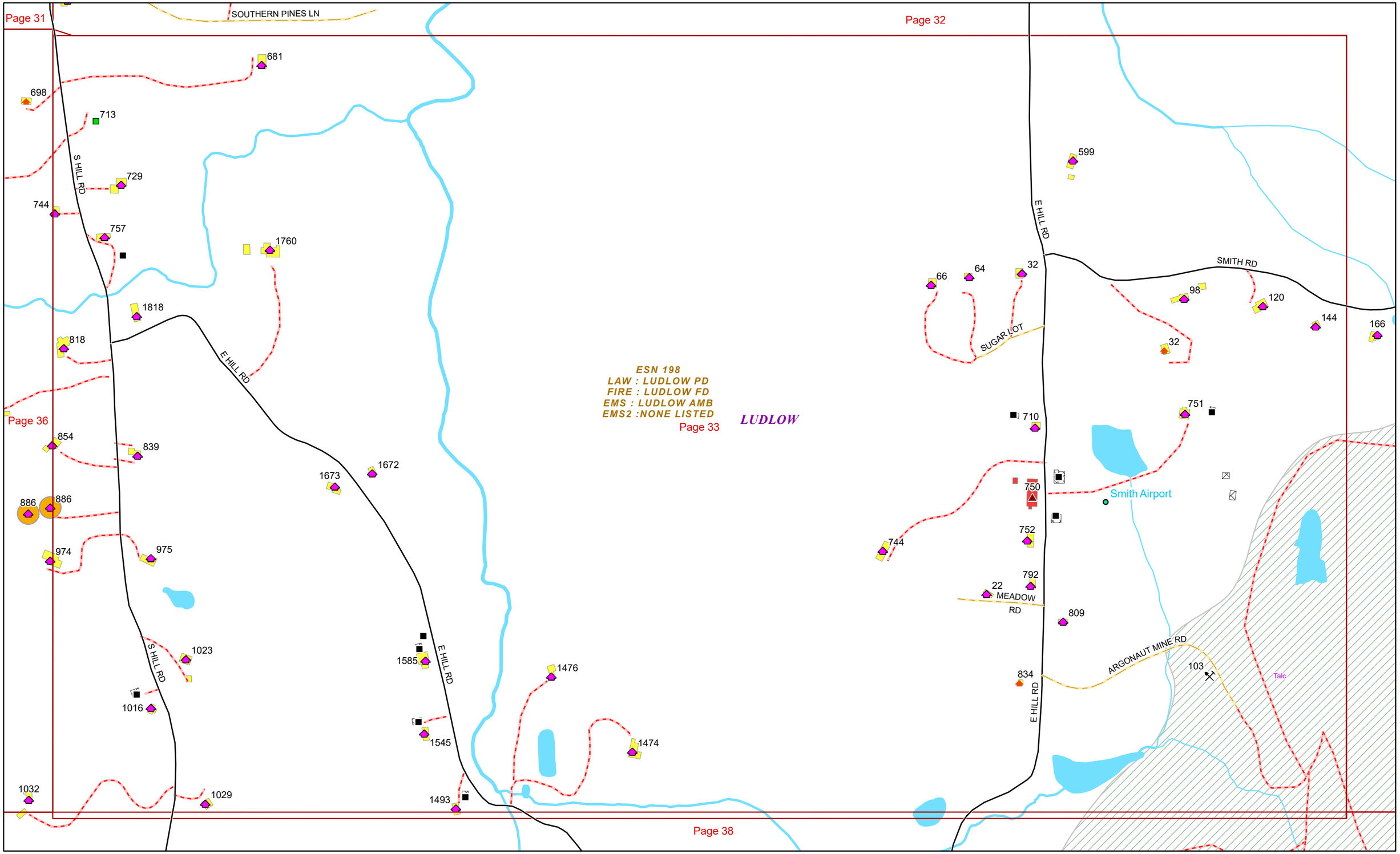

N

0 0.07 0.15 0.3 Miles

1 inch equals 417 feet

1/27/2025

LUDLOW

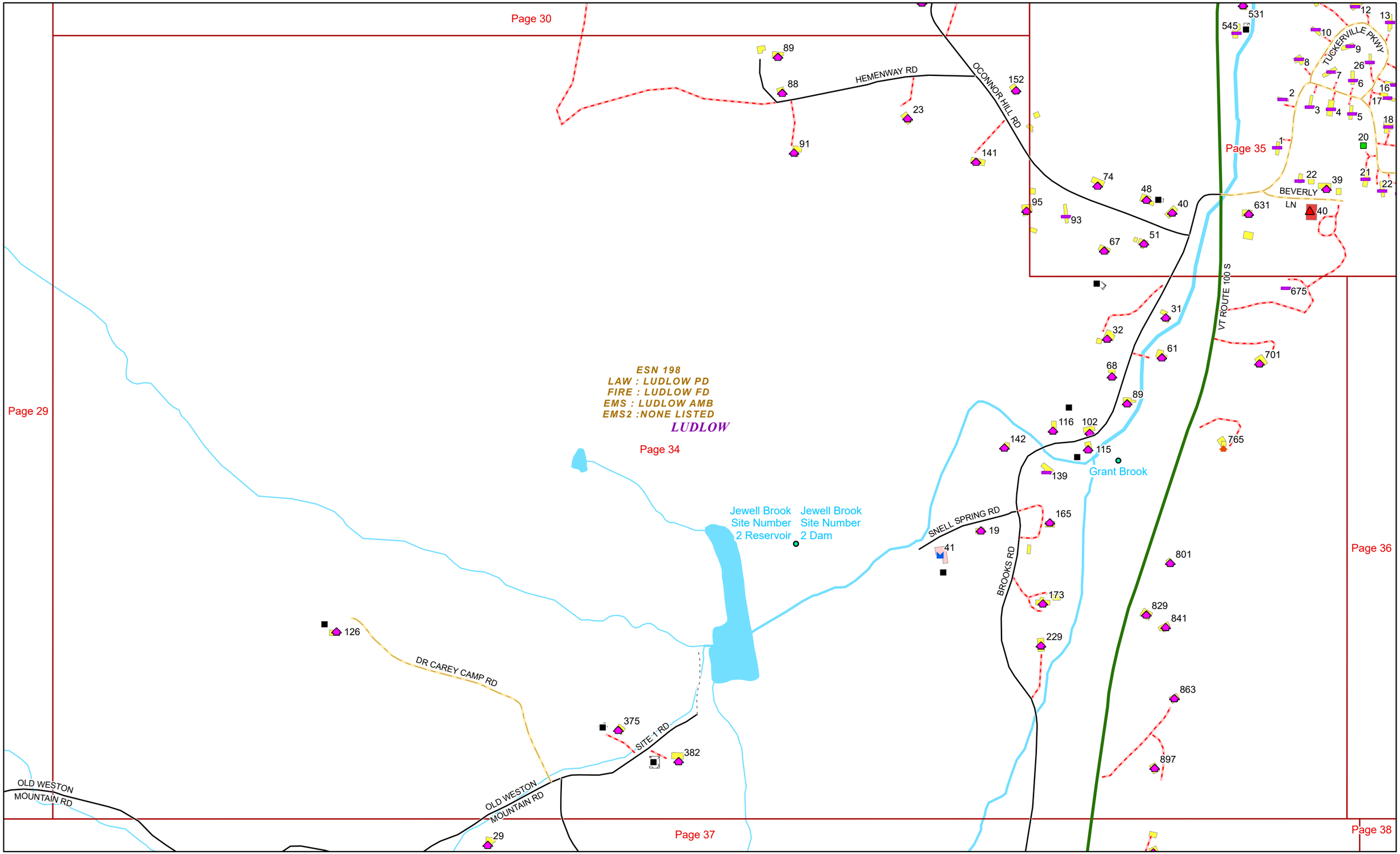

N

0 0.07 0.15 0.3 Miles

1 inch equals 417 feet

1/27/2025

LUDLOW

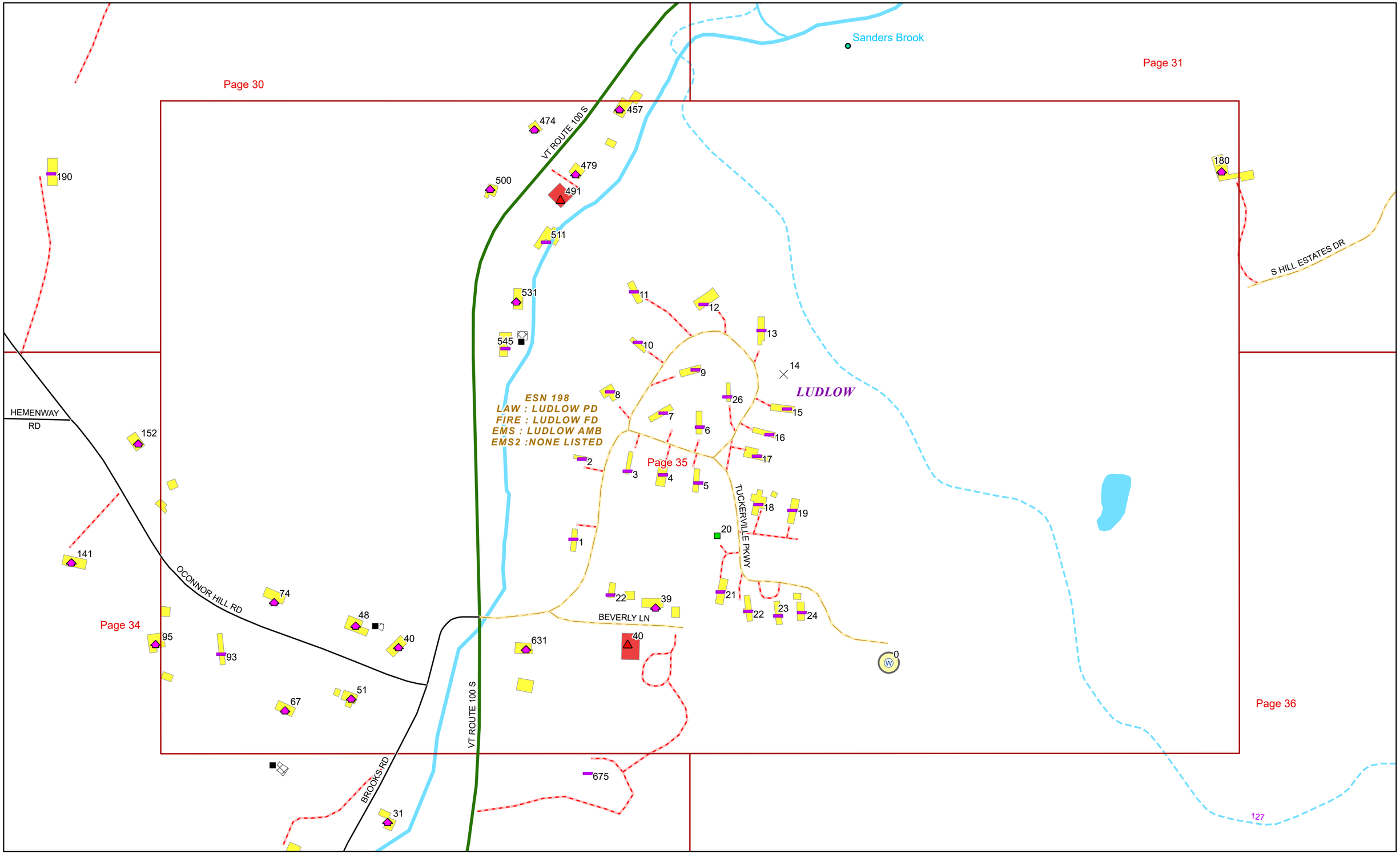

1/27/2025 **LUDLOW** **Page: 35**

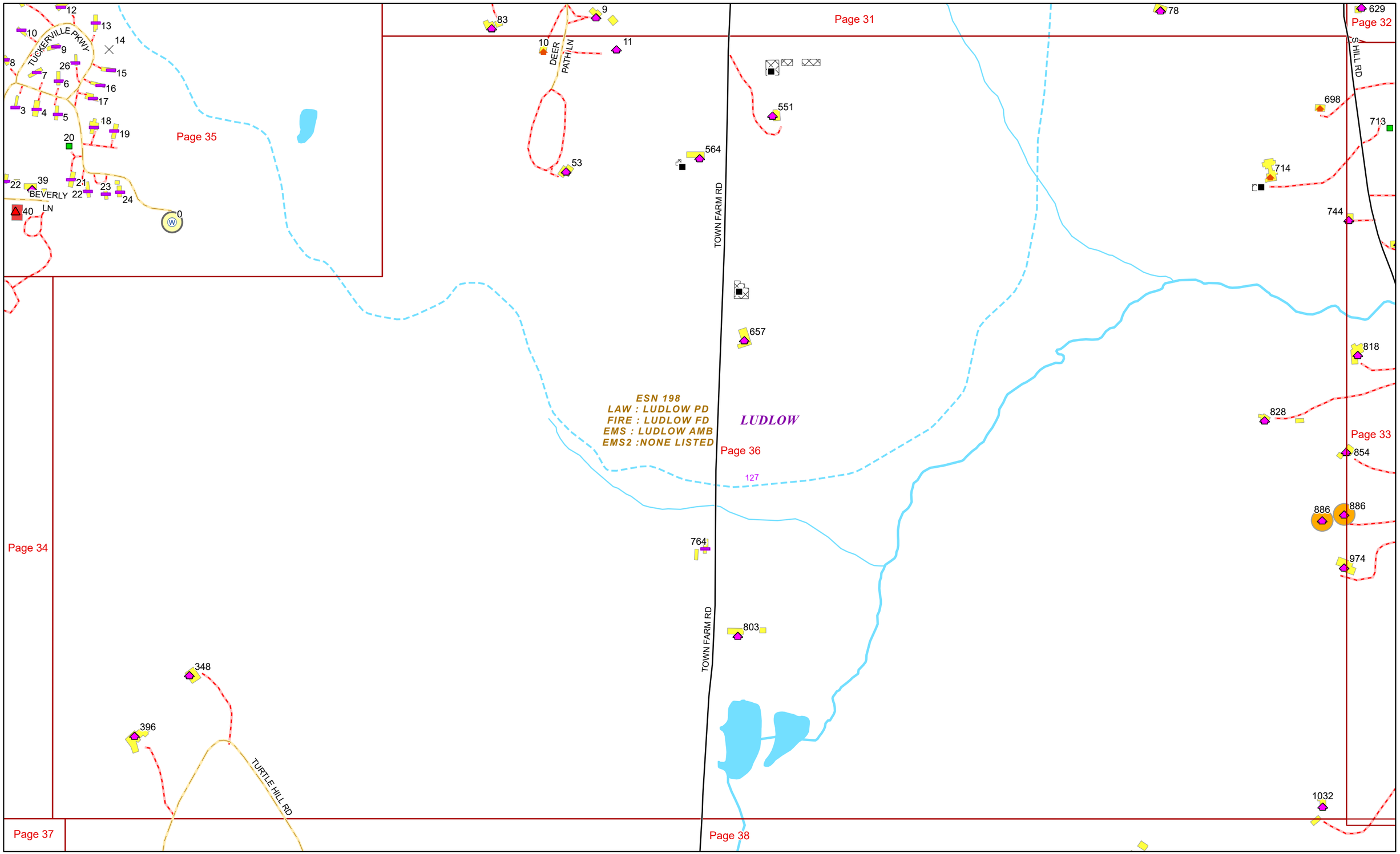

N

0 0.07 0.15 0.3 Miles

1 inch equals 417 feet

1/27/2025

LUDLOW

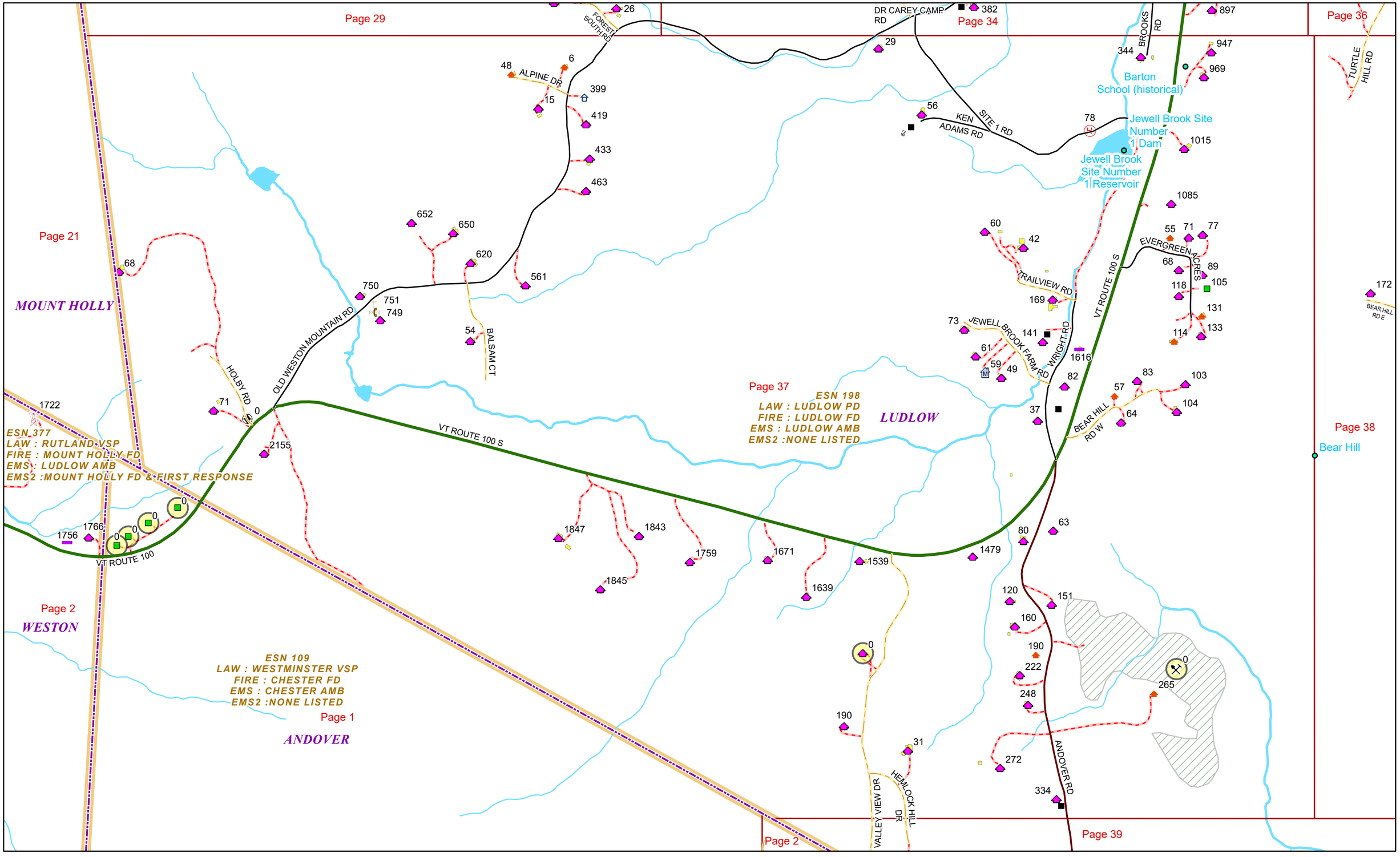

N

0 0.15 0.3 0.6 Miles

1 inch equals 833 feet

1/27/2025

LUDLOW

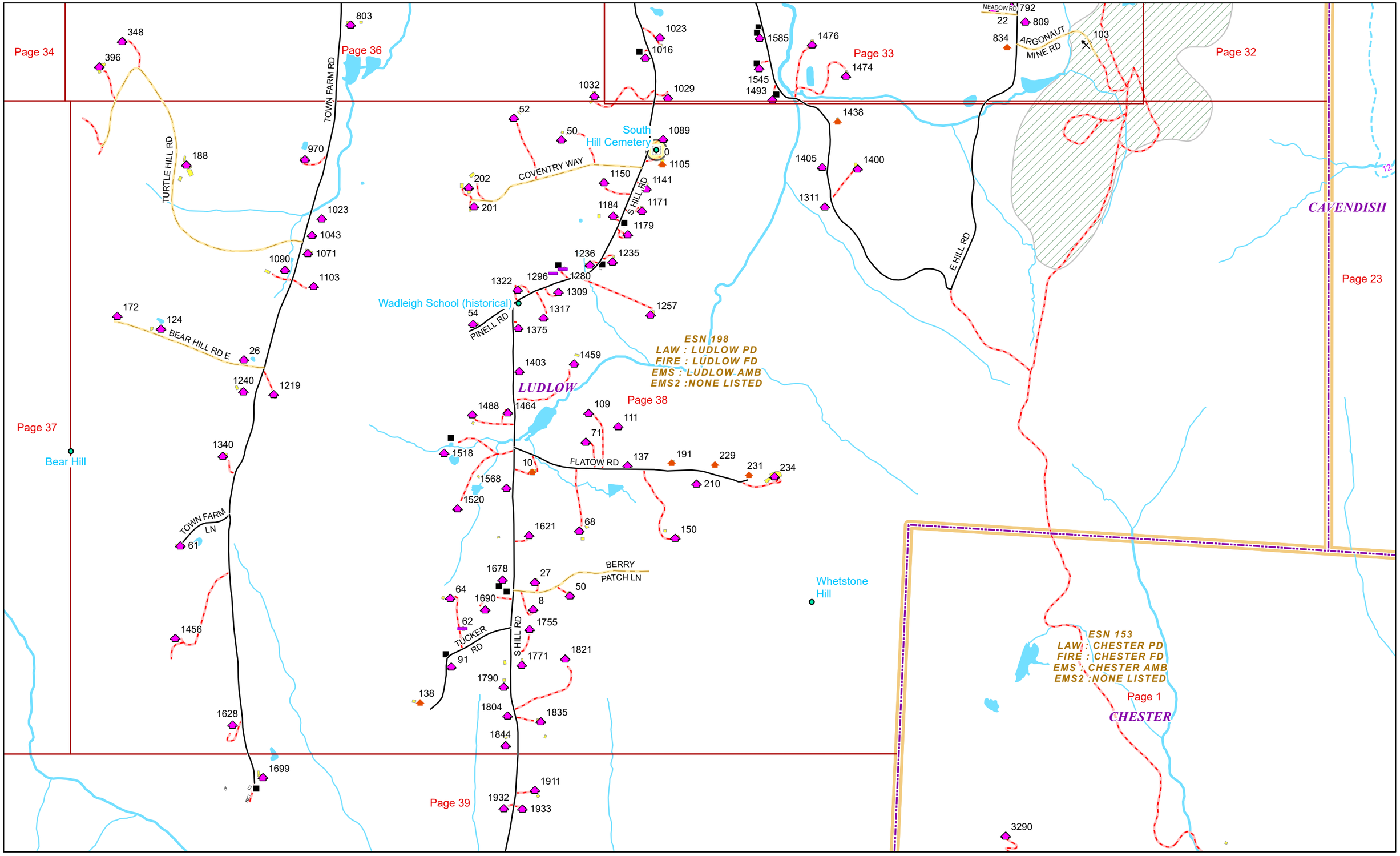

N

0 0.17 0.35 0.7 Miles

1 inch equals 1,000 feet

1/27/2025

LUDLOW

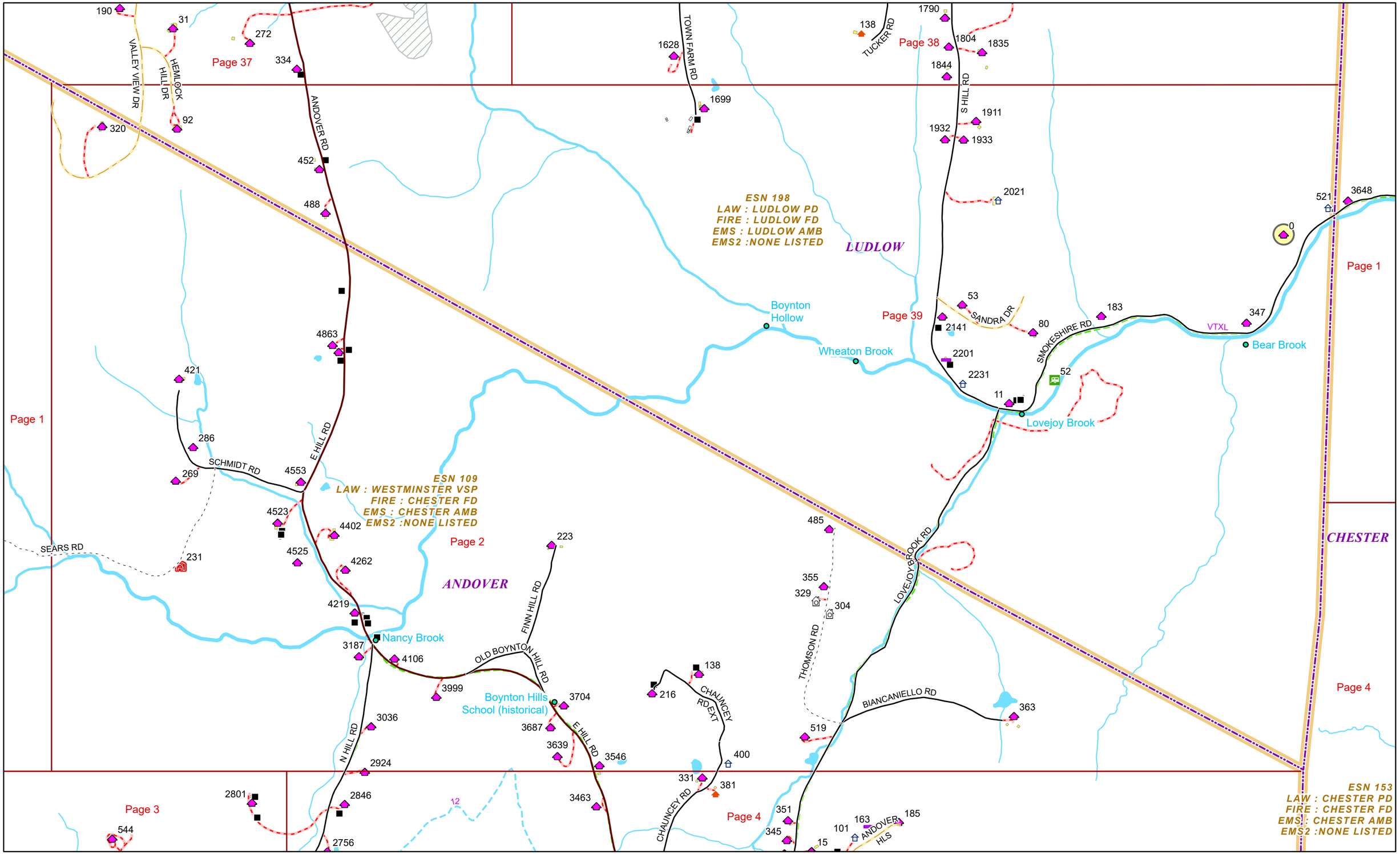

N

0 0.17 0.35 0.7 Miles

1 inch equals 1,000 feet

1/27/2025

LUDLOW