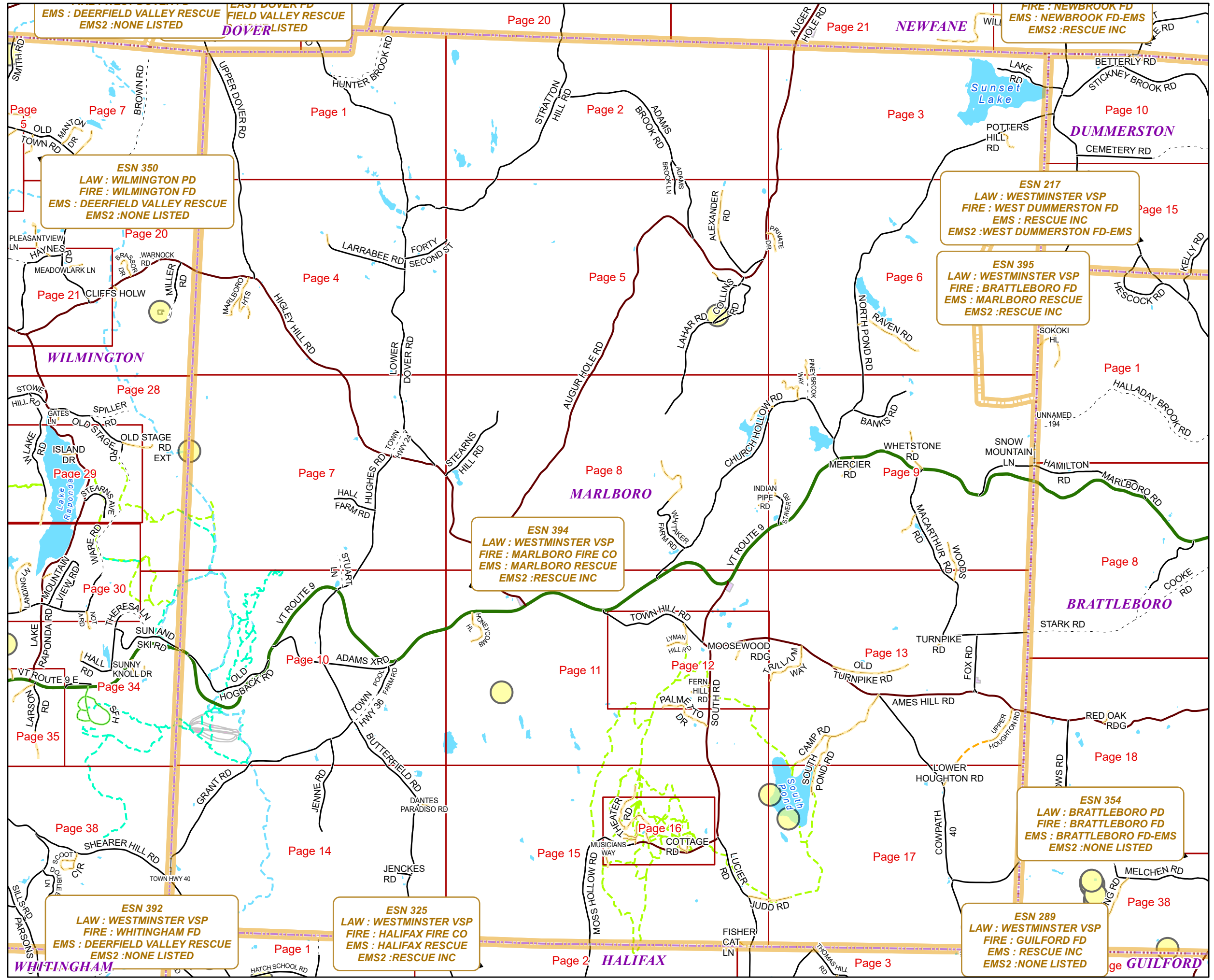


MARLBORO




E911 Mapbook with GIS Data
Use constraints: The 911 related data layers (Esites, Landmarks, Roads, Driveways, Footprints, Atlas Sheets, ESZ, etc.) were developed and designed for 911 purposes only. The user should understand that the nature of the 911 data layers means they are never complete. Each municipal government is responsible for maintenance of the 911 database. Other data (non-911 related) used in the Vermont 911 Mapbook is acquired from the Vermont Center for Geographic Information (VCGI) (vcgi.vermont.gov) and other Vermont organizations.

Disclaimer:
This Vermont 911 Mapbook and Public GIS data is for general reference only. Data layers that appear on the map may or may not be accurate, current, or otherwise reliable. The Enhanced 911 Board and the State of Vermont make no representations of any kind, including but not limited to the warranties of merchantability or fitness for a particular use, nor are any such warranties to be implied with respect to the GIS data and Mapbook.

For questions/updates, contact:
Vermont Enhanced 911 Board
6 Baldwin St – 2nd Floor
Montpelier VT 05633-7960

Phone: 802-828-4911
Email: e911.info@vermont.gov
Web site: e911.vermont.gov



























1/24/2025



























































Legend





























ESITES




























SITETYPE

-  **COMMERCIAL
-  **CULTURAL
-  **EDUCATIONAL
-  **GOVERNMENT
-  **INDUSTRIAL
-  **OTHER COMMERCIAL
-  **PUBLIC GATHERING
-  **UTILITY
-  ABANDONED
-  ACCESS POINT
-  ACCESSORY BARN
-  ACCESSORY BUILDING
-  AIR SUPPORT / MAINTENANCE FACILITY
-  AIR TRAFFIC CONTROL CENTER / COMMAND CENTER
-  AIRPORT TERMINAL
-  AMBULANCE SERVICE
-  AUDITORIUM / CONCERT HALL / THEATER / OPERA HOUSE
-  BANK
-  BOAT RAMP / DOCK
-  BORDER CROSSING
-  BORDER PATROL
-  BREWERY
-  BUS STATION / DISPATCH FACILITY
-  CAMP
-  CAMPGROUND
-  CEMETERY

-  CITY / TOWN HALL
-  COAST GUARD
-  COLLEGE / UNIVERSITY
-  COMMERCIAL CONSTRUCTION SERVICE
-  COMMERCIAL FARM
-  COMMERCIAL GARAGE
-  COMMERCIAL W/RESIDENCE
-  COMMUNICATION BOX
-  COMMUNICATION TOWER
-  COMMUNITY / RECREATION FACILITY
-  CONDOMINIUM
-  COURT HOUSE
-  CUSTOMS SERVICE
-  DAY CARE FACILITY
-  DEVELOPMENT SITE
-  EBS TOWER
-  EMERGENCY PHONE / CALLBOX
-  FAIR / EXHIBITION/ RODEO GROUNDS
-  FERRY TERMINAL / DISPATCH FACILITY
-  FIRE STATION
-  FISH FARM / HATCHERY
-  FITNESS FACILITY
-  FOOD DISTRIBUTION CENTER
-  GAS STATION
-  GATED W/BUILDING
-  GATED W/O BUILDING
-  GOLF COURSE
-  GRAVEL PIT / QUARRY / MINE

-  GREENHOUSE / NURSERY
-  GROCERY STORE
-  HARBOR / MARINA
-  HAZARDOUS MATERIALS FACILITY
-  HAZARDOUS STORAGE FACILITY
-  HEALTH CLINIC
-  HELIPAD / HELIPORT / HELISPOT
-  HISTORIC SITE / POINT OF INTEREST
-  HOSPITAL / MEDICAL CENTER
-  HOUSE OF WORSHIP
-  HYDROELECTRIC FACILITY
-  ICE ARENA
-  INSTITUTIONAL RESIDENCE / DORM / BARRACKS
-  LANDFILL
-  LAW ENFORCEMENT
-  LIBRARY
-  LODGING B&B / HOTEL / MOTEL / INN
-  LOOKOUT TOWER
-  LUMBER MILL / SAW MILL
-  MANUFACTURING FACILITY
-  MOBILE HOME
-  MORGUE
-  MULTI-FAMILY DWELLING
-  MUSEUM
-  NATIONAL GUARD /
-  NUCLEAR FACILITY
-  NURSING HOME / LONG TERM CARE
-  OFFICE BUILDING

-  OIL / GAS FACILITY
-  OTHER
-  OTHER RESIDENTIAL
-  OUTPATIENT CLINIC
-  PARK AND RIDE / COMMUTER
-  PHARMACY
-  PICNIC AREA
-  POST OFFICE
-  PRISON / CORRECTIONAL FACILITY
-  PRIVATE AND EXPRESS SHIPPING FACILITY
-  PSAP
-  PUBLIC BEACH
-  PUBLIC TELEPHONE
-  PUBLIC WATER SUPPLY INTAKE
-  PUBLIC WATER SUPPLY WELL
-  PUMP STATION
-  RACE TRACK / DRAGSTRIP
-  RAILROAD STATION
-  RESIDENTIAL FARM
-  REST STOP / ROADSIDE PARK
-  RESTAURANT
-  RETAIL FACILITY
-  RV HOOKUP
-  SCHOOL K / 12
-  SEASONAL HOME
-  SHOOTING RANGE
-  SINGLE FAMILY DWELLING
-  SKI AREA / ALPINE






-  SOLAR FACILITY
-  SPORTS ARENA /
-  STATE CAPITOL
-  STATE GARAGE
-  STATE GOVERNMENT FACILITY
-  STATE PARK
-  STORAGE UNITS
-  SUBSTATION
-  SUGARHOUSE
-  TEMPORARY STRUCTURE
-  TOWN GARAGE
-  TOWN OFFICE
-  TRAILHEAD
-  TRANSFER STATION
-  UNKNOWN
-  US FOREST FACILITY
-  US GOVERNMENT FACILITY
-  UTILITY POLE W/PHONE
-  VETERINARY HOSPITAL / CLINIC
-  VISITOR / INFORMATION CENTER
-  WAREHOUSE
-  WASTE / BIOMASS FACILITY
-  WASTEWATER TREATMENT PLANT
-  WATER TANK
-  WATER TOWER
-  WIND FACILITY / WIND TOWER
-  YOUTH CAMP

Legend

Roads

-  Interstate Highway
-  US Highway
-  State Highway
-  Town Highway Class 1
-  Town Highway Class 2
-  Town Highway Class 3
-  Town Highway Class 4
-  Private
-  Driveway
-  Discontinued Road
-  Legal Trail
-  Ferry
-  Military - no public access
-  National Forest Highway
-  State Forest Highway
-  Proposed
-  Rivers
-  Driveways
- 

Hydrants

-  Drafting Site
-  Dry Hydrant
-  Municipal Hydrant
-  Pressurized Hydrant
-  Private Hydrant

Townline





Emergency Service Zones



FootPrints

-  Airport
-  Solar Field
-  Alpine Trail Easiest
-  Alpine Trail Intermediate
-  Alpine Trail Advanced
-  Alpine Trail Expert
-  Alpine Glade Marked
-  Alpine Glade Not Marked
-  Building
-  Farm
-  Golf Course
-  Quarry
-  Park
-  Shopping Center
-  Stadium/Arena
-  Other

Addressing Error

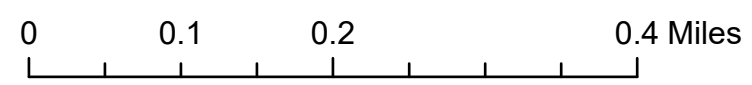
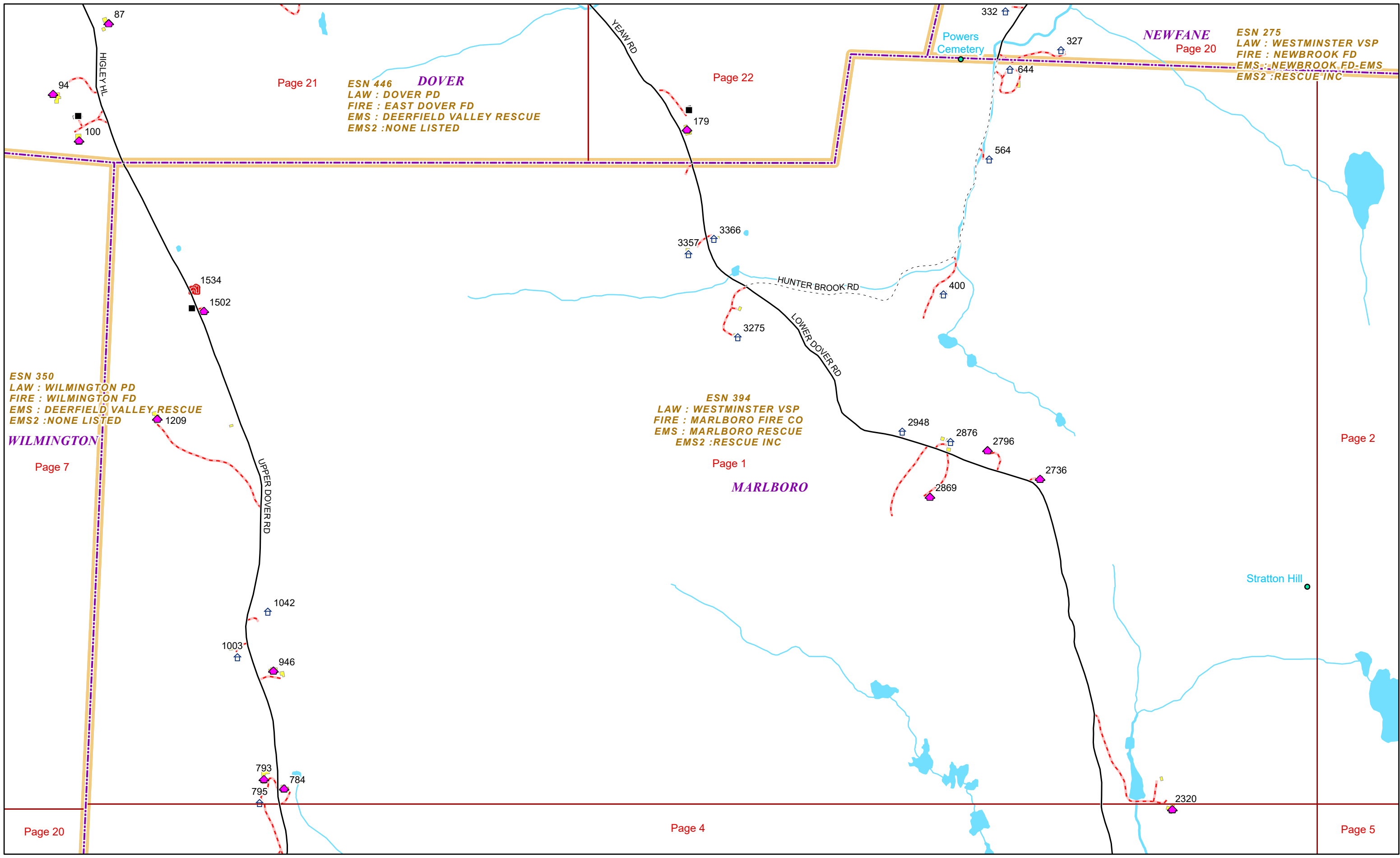
-  Orange - Duplicated Addressed Building
-  Yellow - Unnumbered Building

MARLBORO Road Name Index

ROAD NAME	PAGE(S)
ADAMS BROOK LN	2,5
ADAMS BROOK RD	2,5
ADAMS XRD	10
ALEXANDER RD	5
AMES HILL RD	12,13
AUGUR HOLE RD	3,5,6,8,11,21
BANKS RD	9
BARROWS RD	17
BUTTERFIELD RD	2,10,14
CAMP RD	13
CHURCH HOLLOW RD	8,9,11
COLLINS RD	5
COTTAGE RD	16
COWPATH 40	3,13,17
DALRYMPLE RD	16
DANTES PARADISO RD	14
ENDEAVOUR LN	16
FERN HILL RD	12
FISHER CAT LN	3,15
FORTY SECOND ST	4,5
FOX RD	13
GILBERT RD	5
GORBECKI DR	4
GRANT RD	10,14
HALL FARM RD	7
HAMILTON RD	9
HIDDEN LAKE RD	8,9
HIGLEY HILL RD	4,7,8,20
HONEYCOMB HL	11
HOWLAND RD	16
HUGHES RD	7,10
HUNTER BROOK RD	1
INDIAN PIPE RD	8,9
JENCKES RD	14
JENNE RD	10,14
JUDD RD	15,17
LAHAR RD	5,8
LAKE RD	3

ROAD NAME	PAGE(S)
LARRABEE RD	4
LEVI HOWARD RD	18
LOWER DOVER RD	1,4,7
LOWER HOUGHTON RD	13,17
LUCIER RD	3,15
LYMAN HILL RD	12
MACARTHUR RD	9,13
MARLBORO HTS	4
MERCIER RD	9
MOOSEWOOD RDG	12
MOSS HOLLOW RD	2,15,16
MUSICIANS WAY	15,16
NERINGA RD	9
NORTH POND RD	3,6,9,10
OAK MOUNTAIN RD	9
OLD HOGBACK RD	10
OLD TURNPIKE RD	13
PALMETTO DR	11,12
PINEY BROOK WAY	6,9
POOL FARM RD	10
POTTERS HILL RD	3
PRIVATE DR	5,6
RANDOM RD	16
RAVEN RD	6
SHEARER HILL RD	14,38
SNOW MOUNTAIN LN	9
SOKOKI HL	6
SOUTH POND RD	13,17
SOUTH RD	11,12,15,16
STARK RD	8,13
STAVER RD	9
STEARNS HILL RD	7,8
STRATTON HILL RD	2,4,5,20
STUART LN	7,10
SUN AND SKI RD	10
THEATER RD	15,16
TOWN HILL RD	11,12
TOWN HWY 24	7

ROAD NAME	PAGE(S)
TOWN HWY 36	10
TOWN HWY 40	14,38
TRILLIUM WAY	13
TURNPIKE RD	13
UPPER DOVER RD	1,4,21
UPPER HOUGHTON RD	13
VT ROUTE 9	8,9,10,11,34
WHETSTONE RD	9
WHITAKER FARM RD	8
WOODS RD	9,13

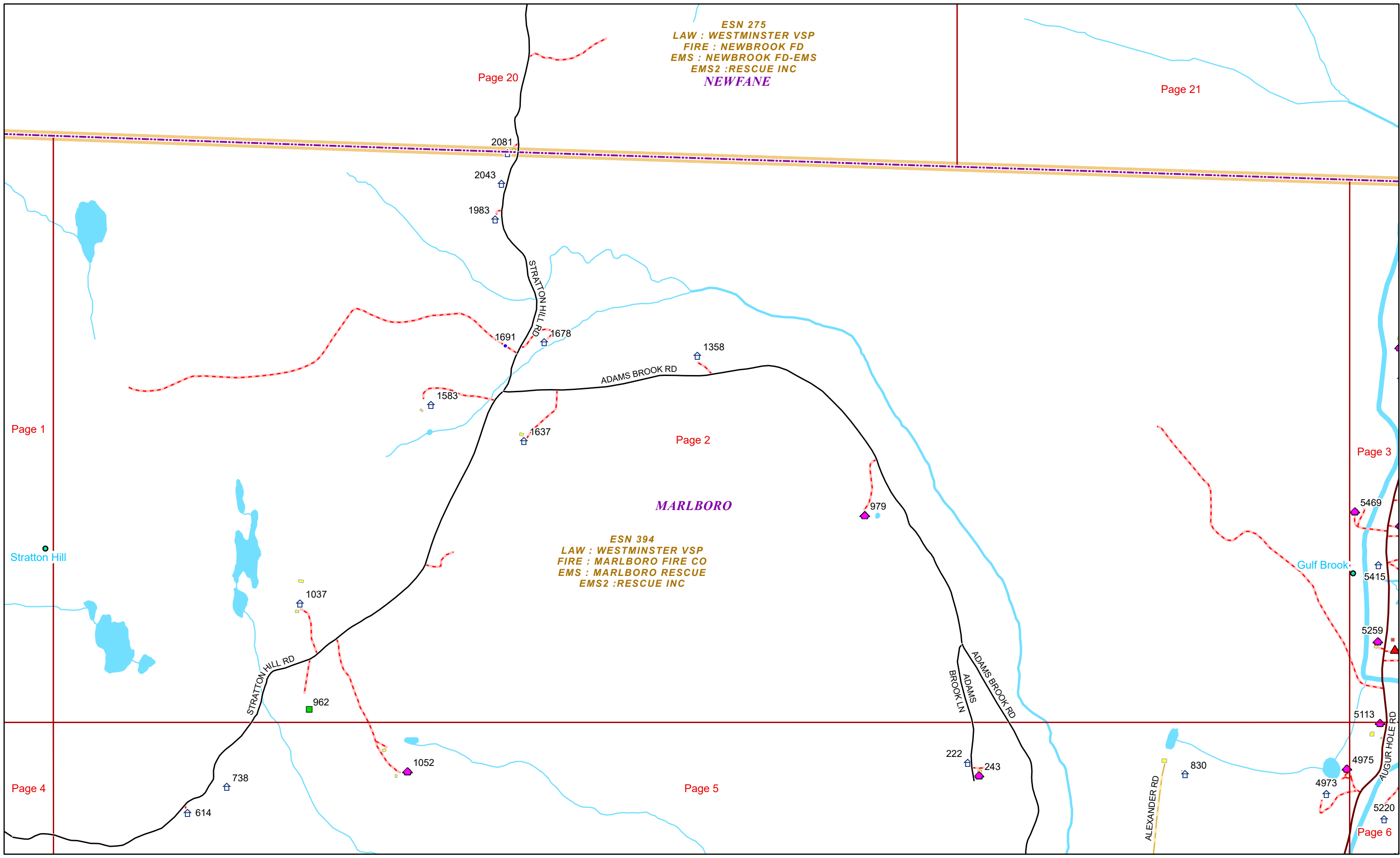


1 inch equals 667 feet

1/27/2025

MARLBORO

Page: 1

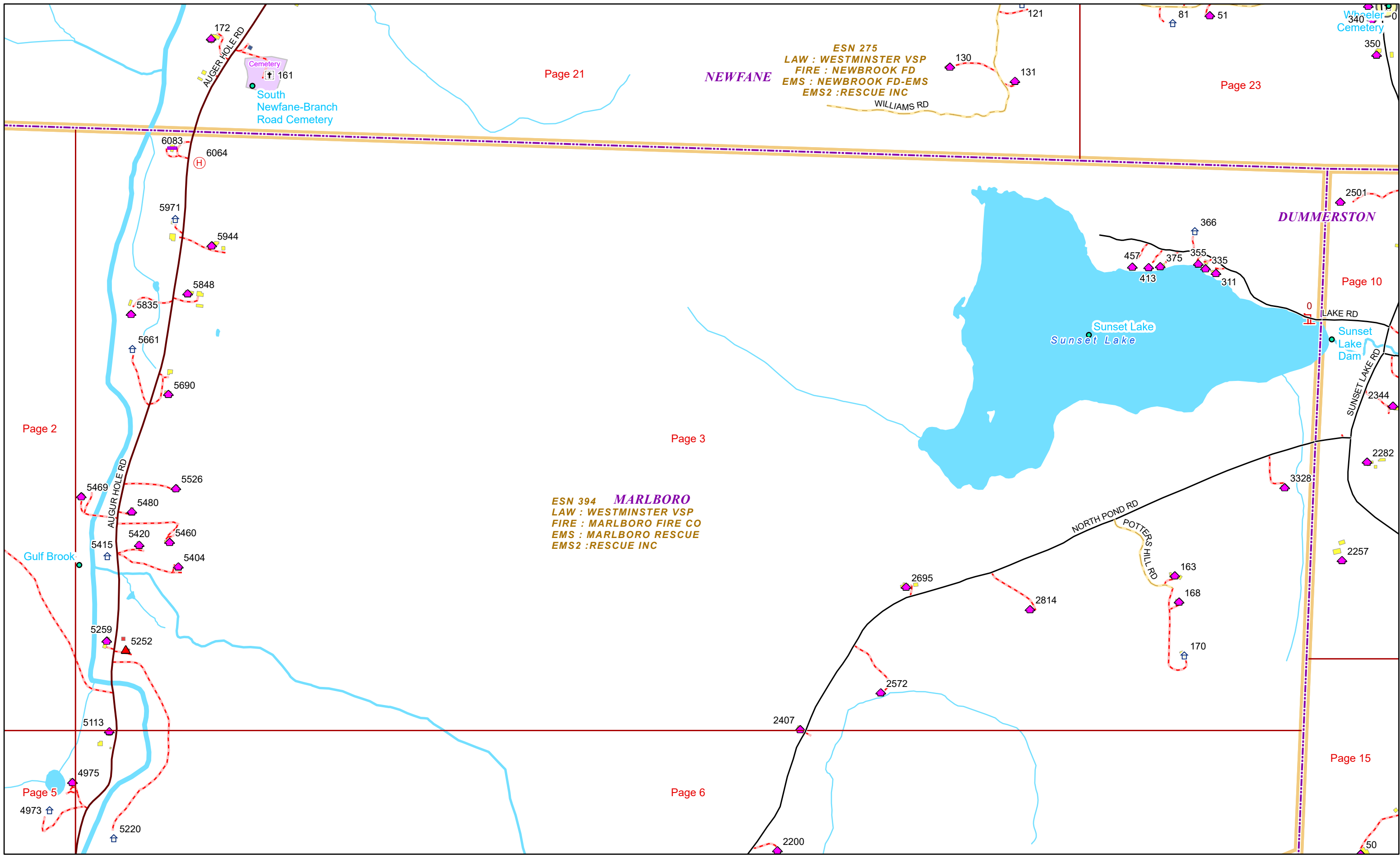


0 0.15 0.3 0.6 Miles 1 inch equals 833 feet

1/27/2025

MARLBORO

Page: 2



NEWFANE
ESN 275
LAW : WESTMINSTER VSP
FIRE : NEWBROOK FD
EMS : NEWBROOK FD-EMS
EMS2 : RESCUE INC
WILLIAMS RD

MARLBORO
ESN 394
LAW : WESTMINSTER VSP
FIRE : MARLBORO FIRE CO
EMS : MARLBORO RESCUE
EMS2 : RESCUE INC

Page 2

Page 21

Page 23

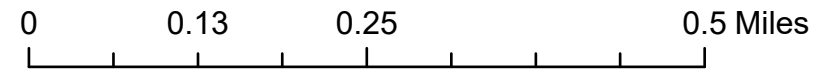
Page 10

Page 3

Page 5

Page 6

Page 15

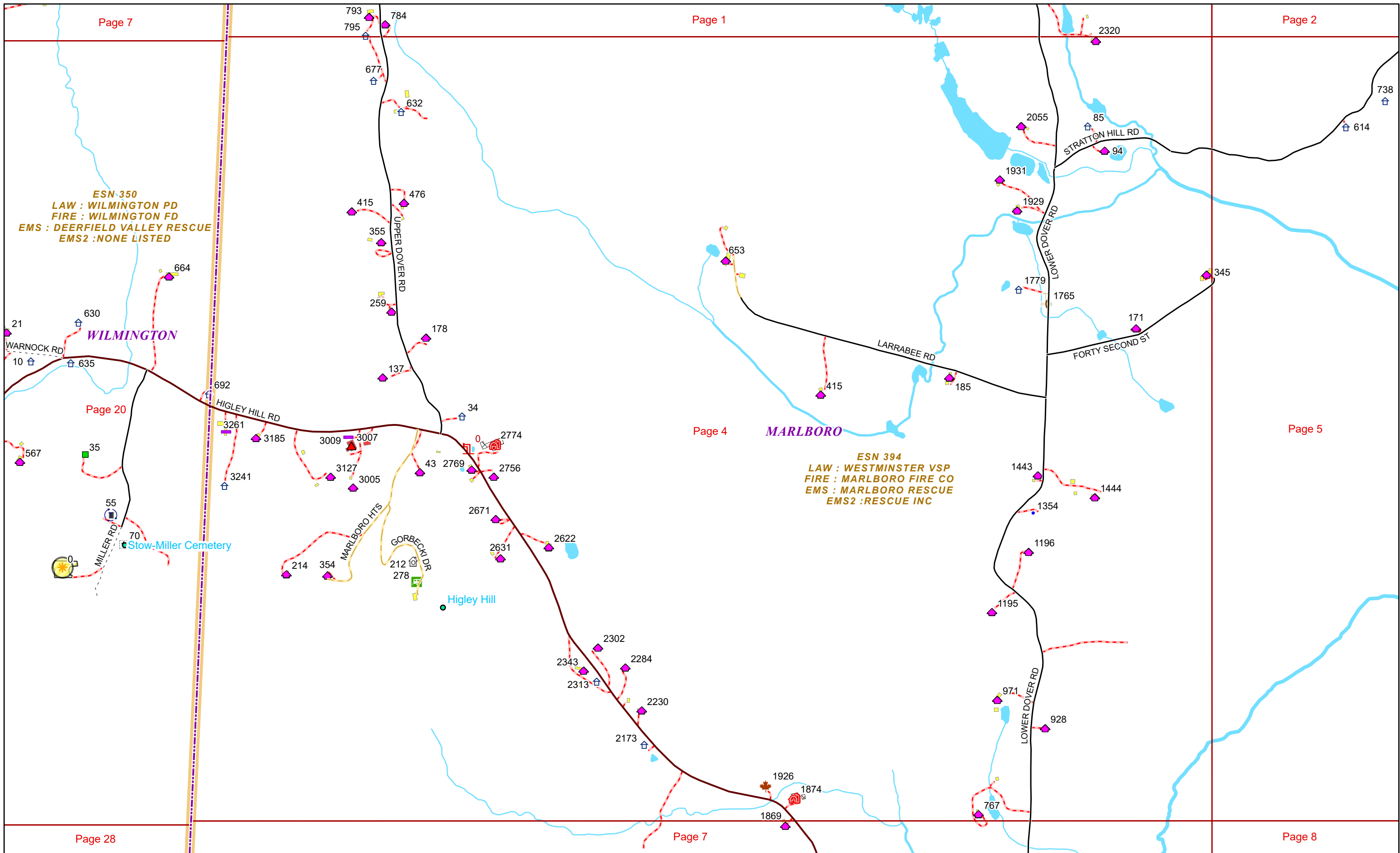


1 inch equals 750 feet

1/27/2025

MARLBORO

Page: 3



Page 7

Page 1

Page 2

ESN 350
 LAW : WILMINGTON PD
 FIRE : WILMINGTON FD
 EMS : DEERFIELD VALLEY RESCUE
 EMS2 : NONE LISTED

ESN 394
 LAW : WESTMINSTER VSP
 FIRE : MARLBORO FIRE CO
 EMS : MARLBORO RESCUE
 EMS2 : RESCUE INC

Page 20


Page 4

Page 5

Page 28

Page 7

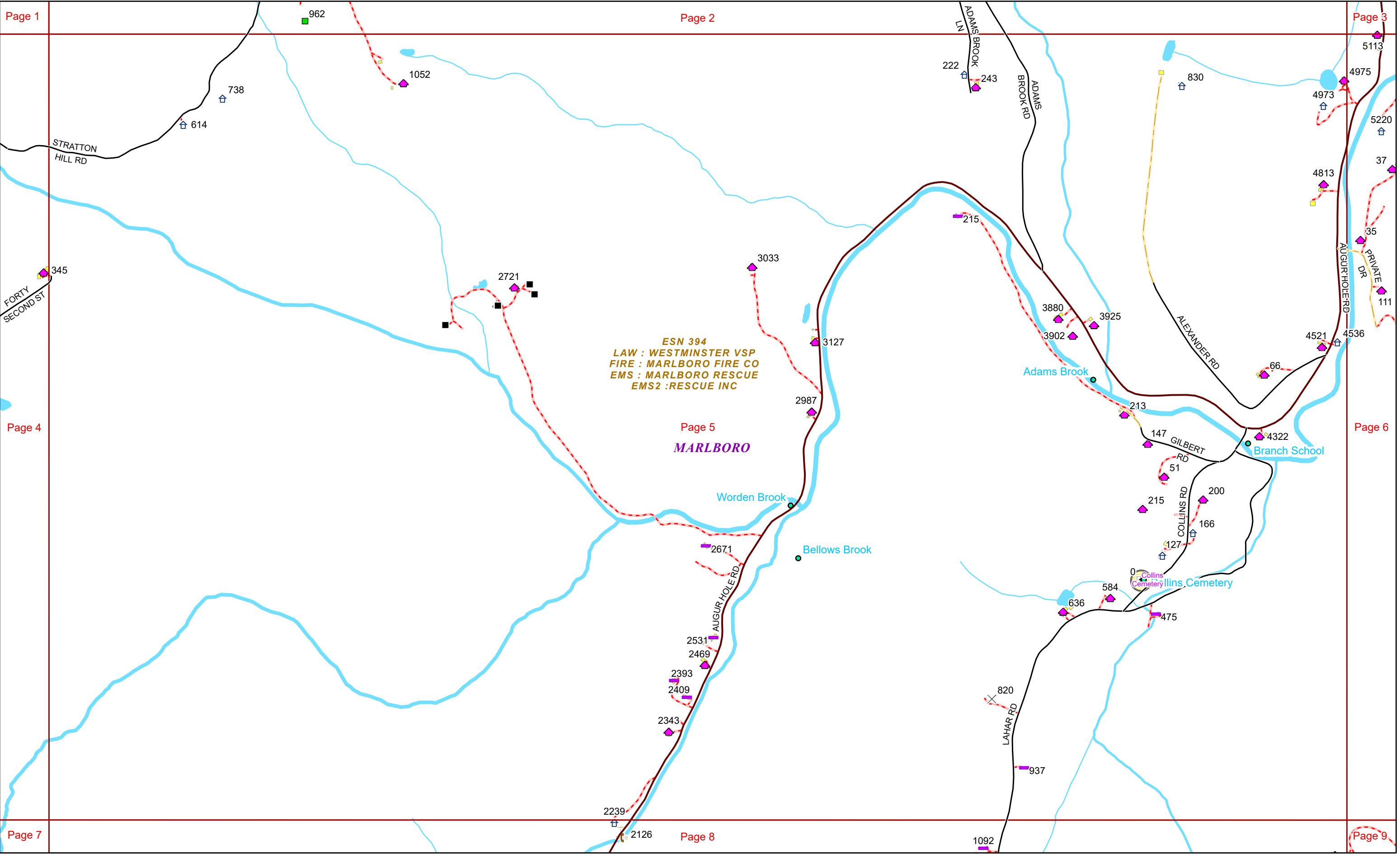
Page 8



1/27/2025

MARLBORO

Page: 4


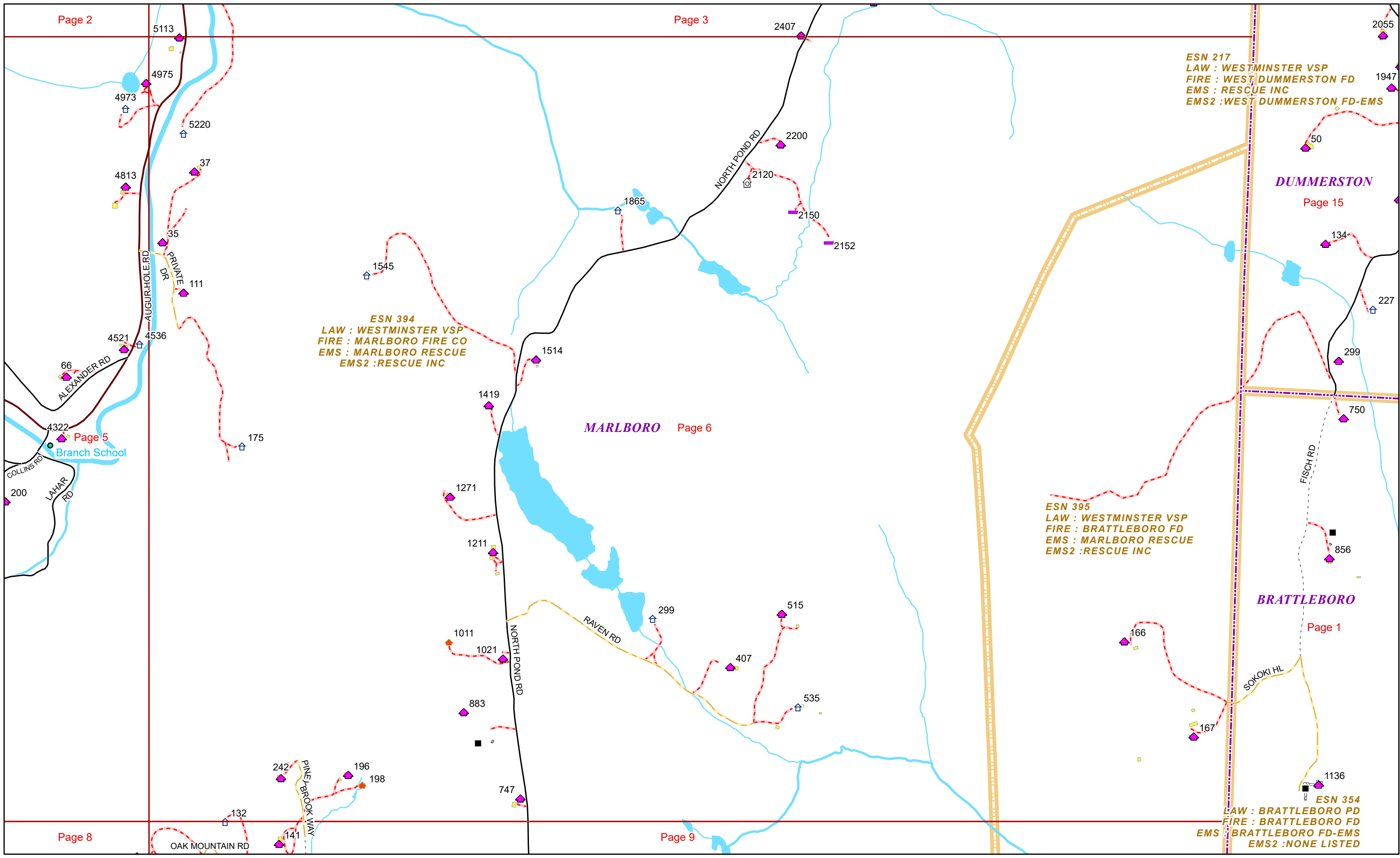


0 0.15 0.3 0.6 Miles 1 inch equals 833 feet

1/27/2025

MARLBORO


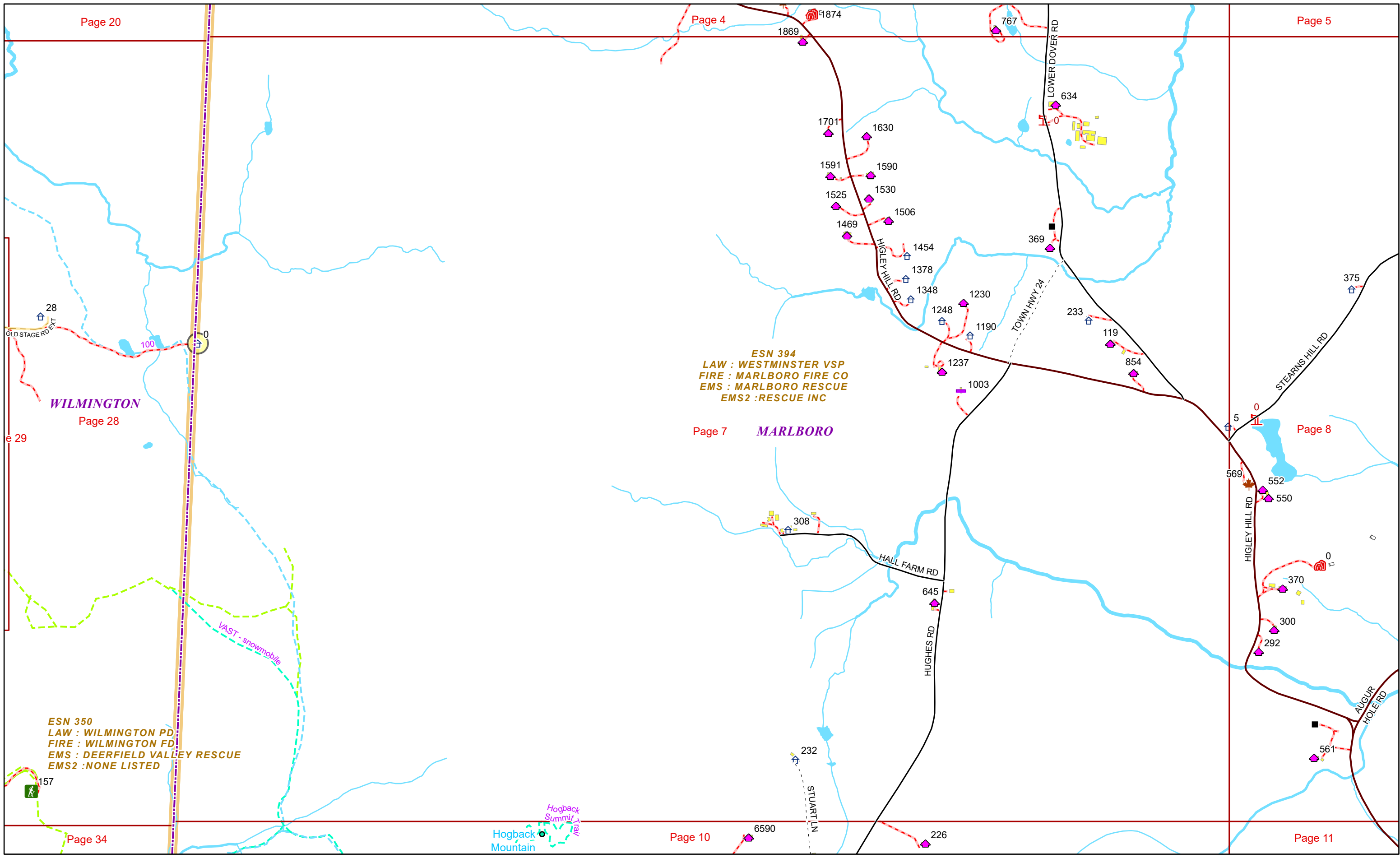
Page: 5



1/27/2025

MARLBORO

Page: 6



ESN 394
 LAW : WESTMINSTER VSP
 FIRE : MARLBORO FIRE CO
 EMS : MARLBORO RESCUE
 EMS2 : RESCUE INC

MARLBORO

Central Mountain

Marlboro Elementary School

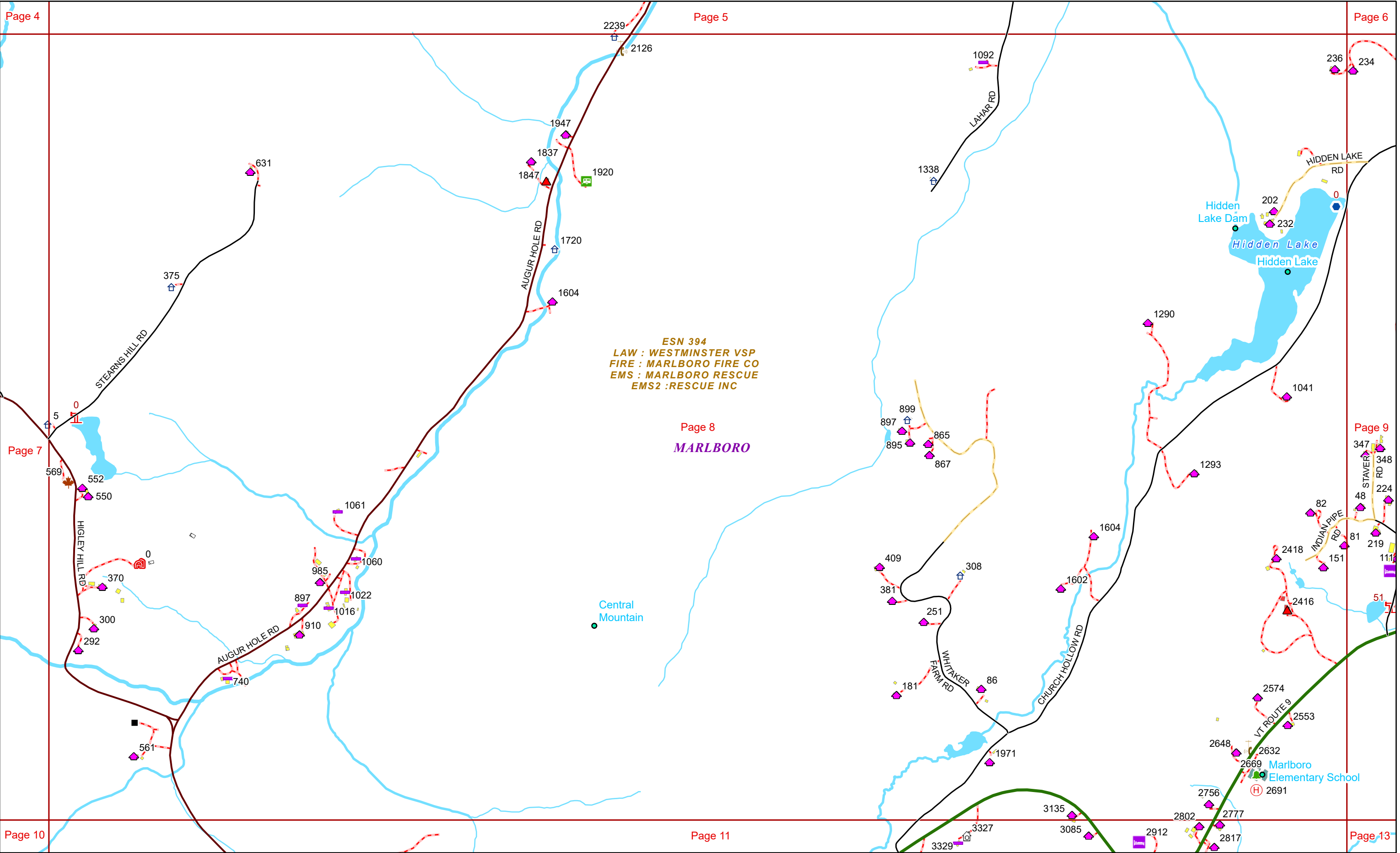


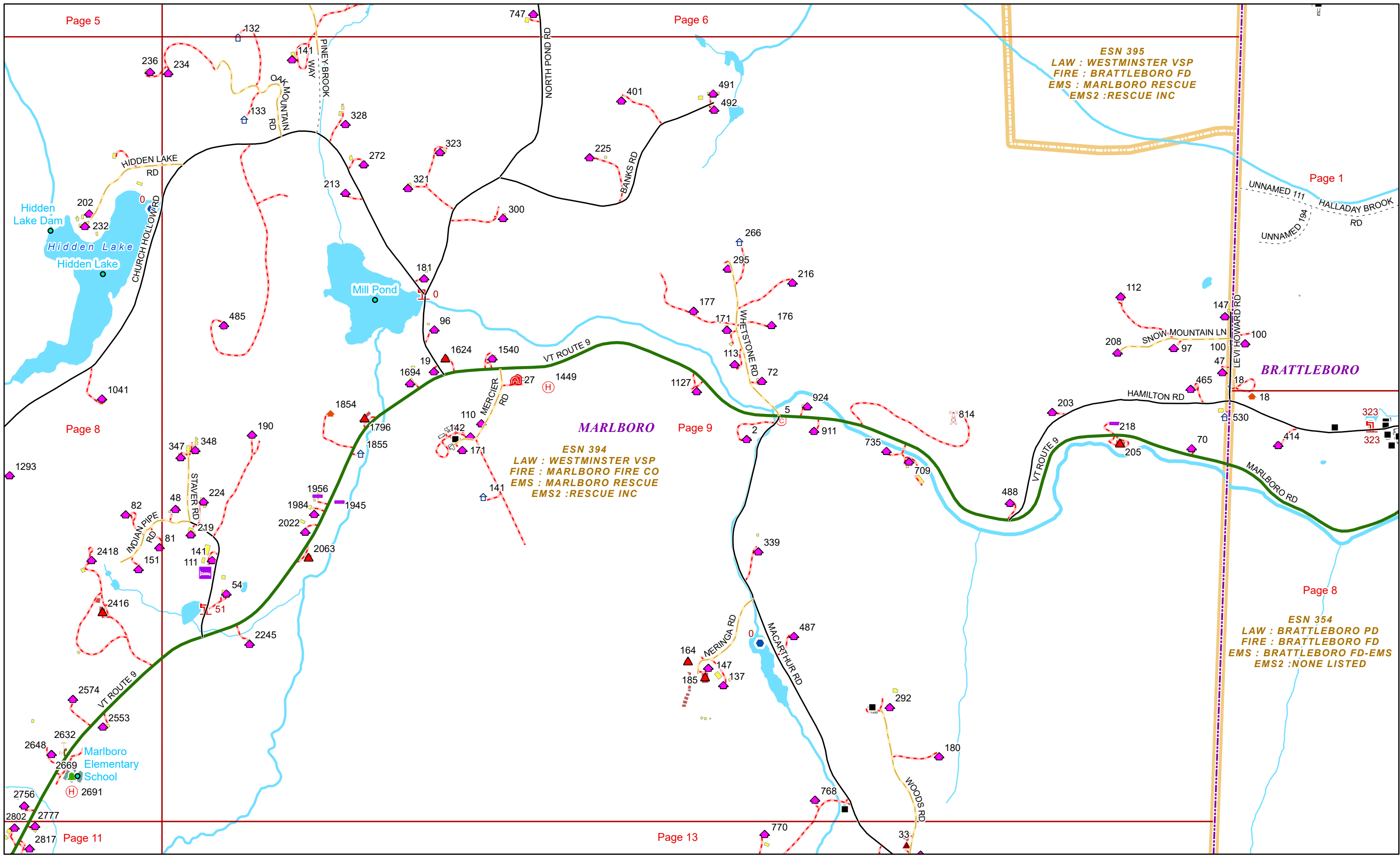
0 0.15 0.3 0.6 Miles 1 inch equals 833 feet

1/27/2025

MARLBORO

Page: 8

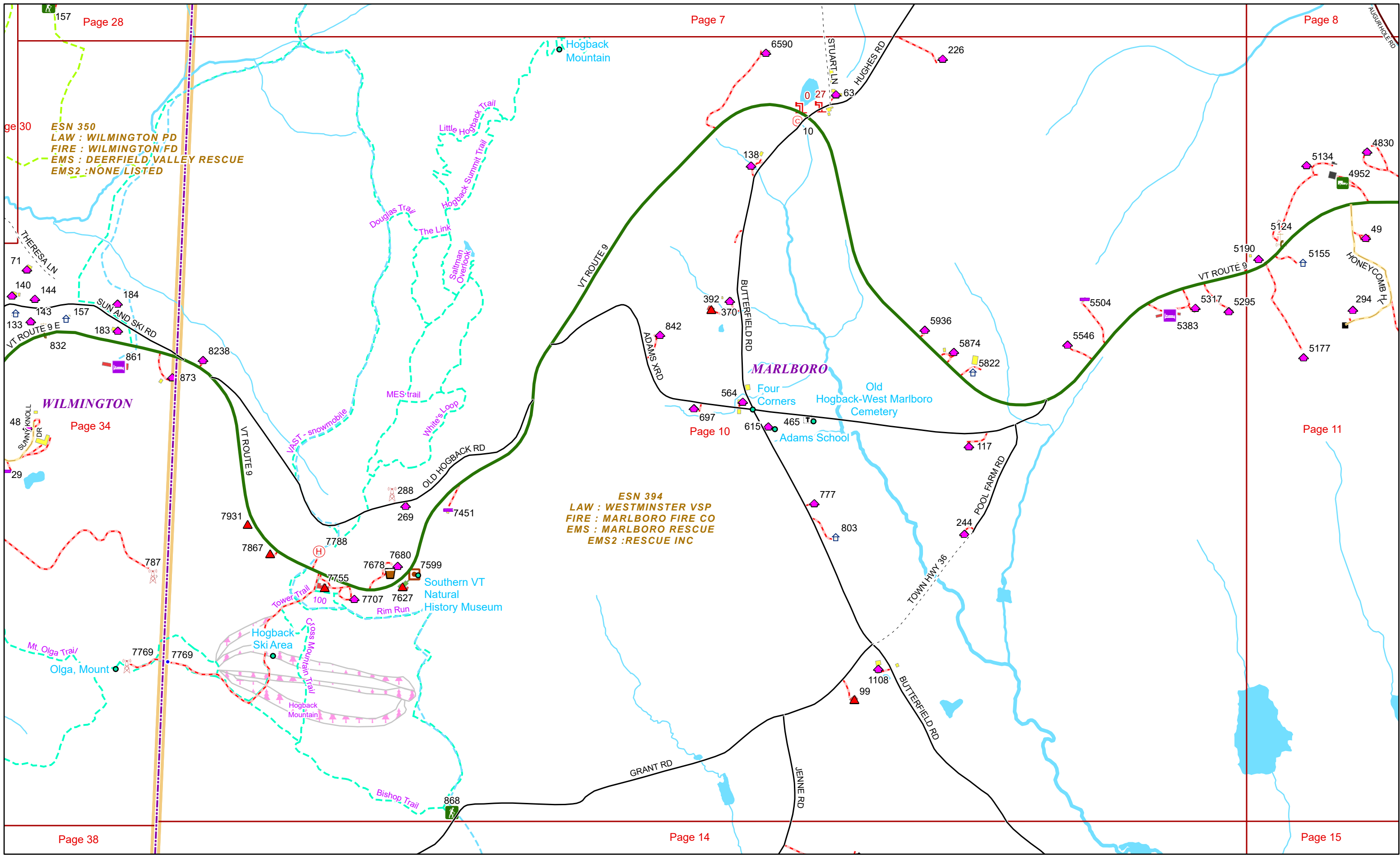




0 0.15 0.3 0.6 Miles 1 inch equals 833 feet

1/27/2025

MARLBORO



Page 28

Page 7

Page 8

ESN 350
LAW : WILMINGTON PD
FIRE : WILMINGTON FD
EMS : DEERFIELD VALLEY RESCUE
EMS2 : NONE LISTED

ESN 394
LAW : WESTMINSTER VSP
FIRE : MARLBORO FIRE CO
EMS : MARLBORO RESCUE
EMS2 : RESCUE INC


Page 34

Page 11

Page 38

Page 14


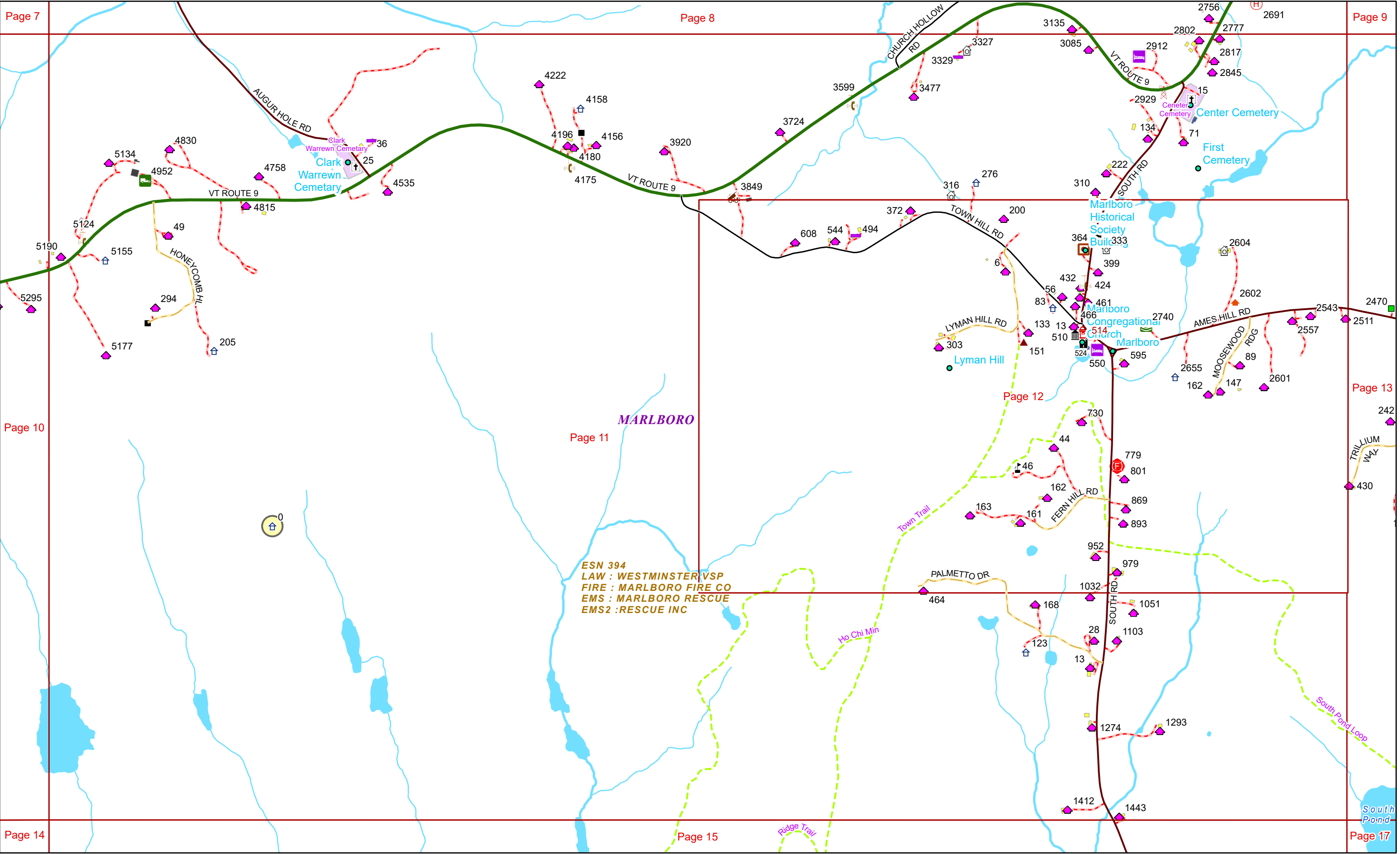
Page 15



1/27/2025

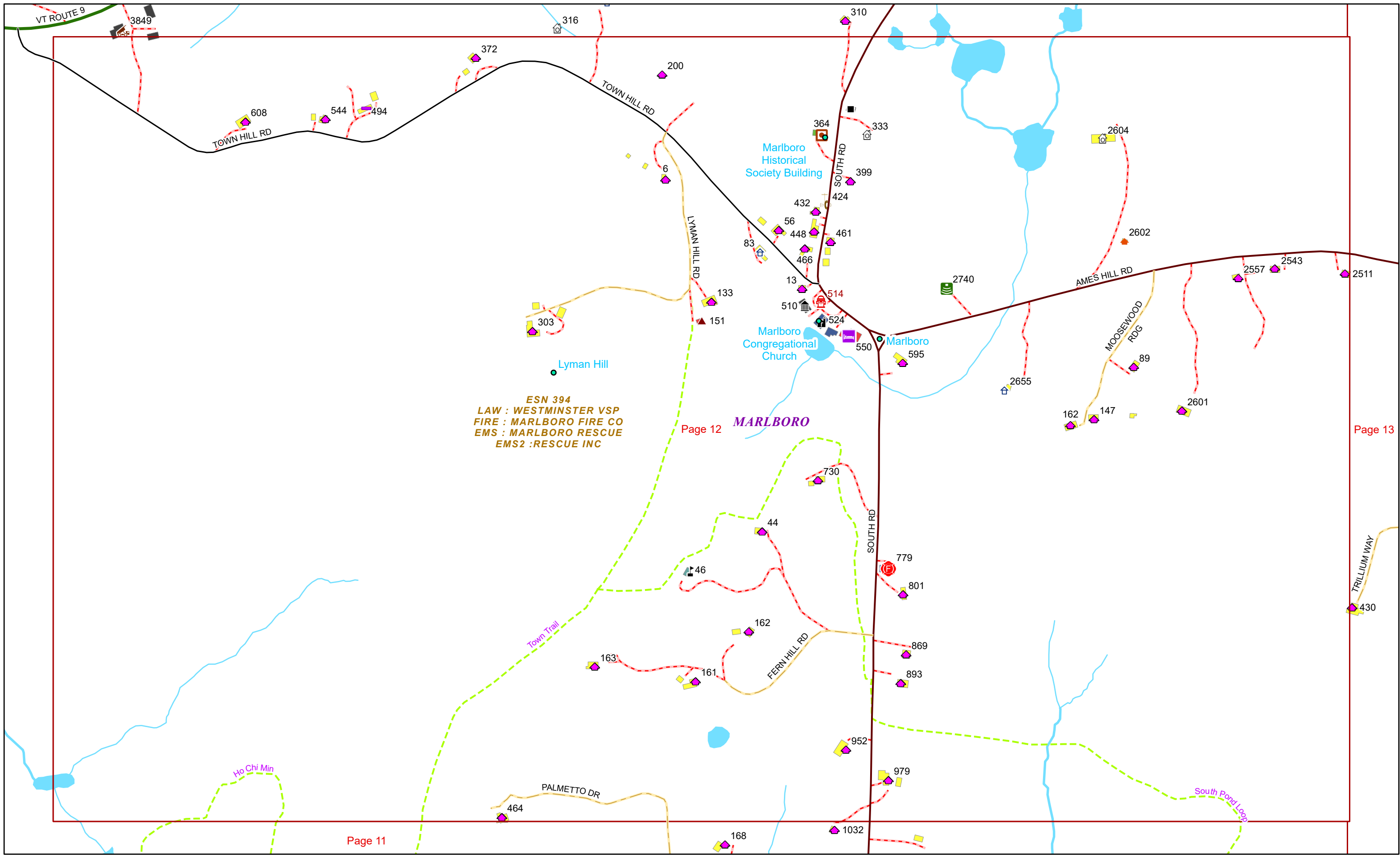
MARLBORO

Page: 10



1/27/2025


MARLBORO



Page 12

Page 13


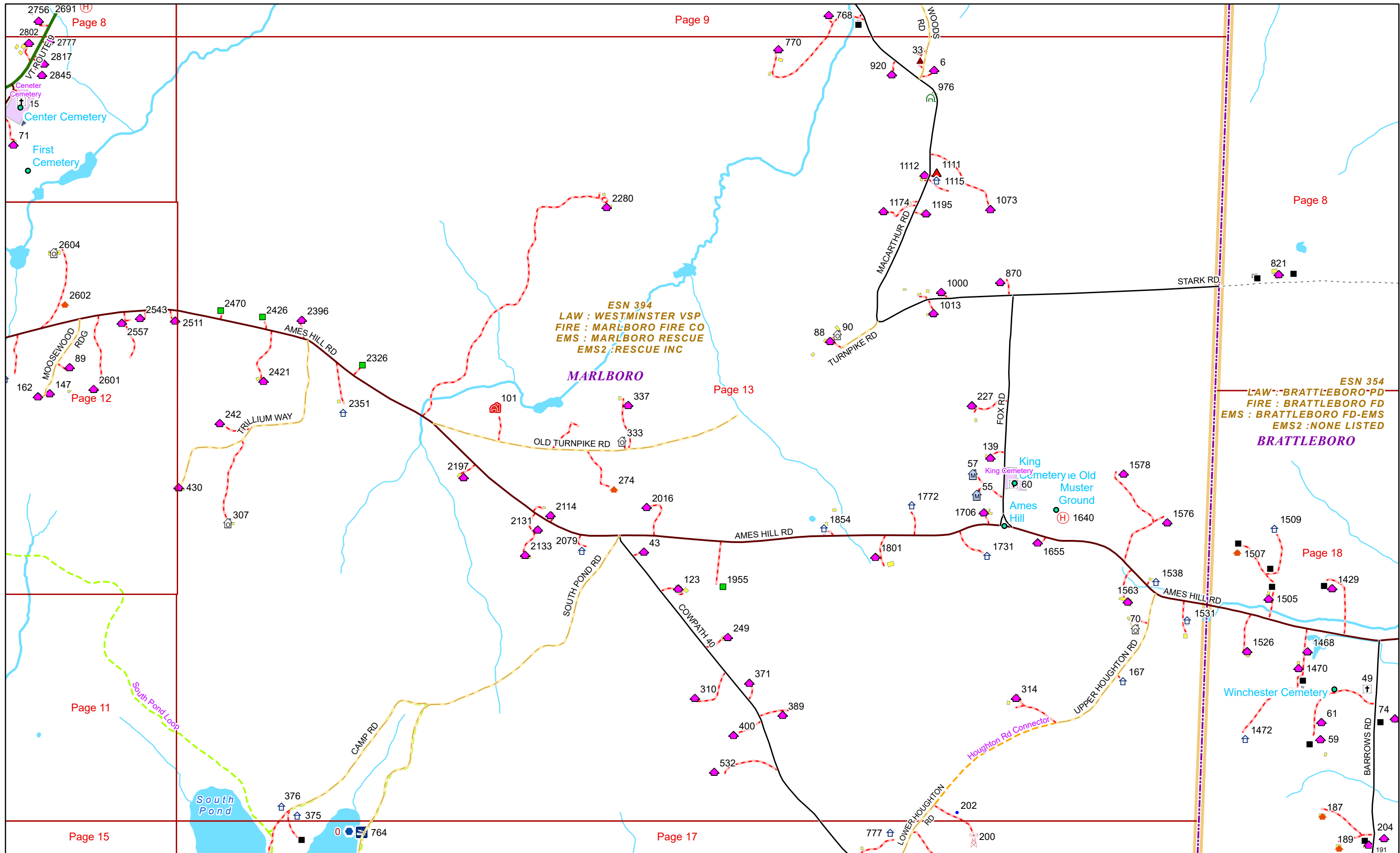
Page 11



1/27/2025

MARLBORO

Page: 12



1/27/2025

MARLBORO

Page: 13

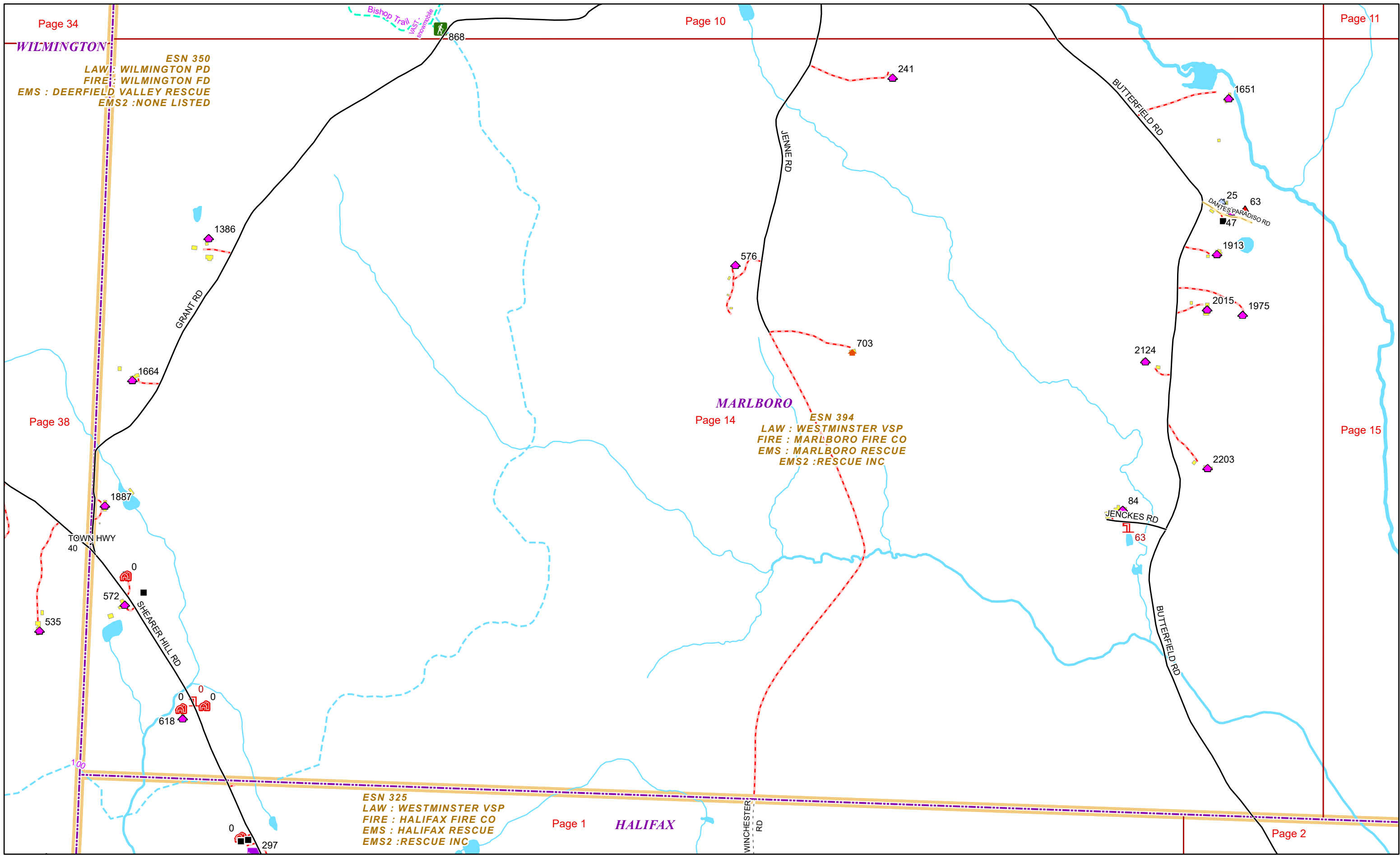
WILMINGTON

ESN 350
LAW : WILMINGTON PD
FIRE : WILMINGTON FD
EMS : DEERFIELD VALLEY RESCUE
EMS2 : NONE LISTED

MARLBORO

ESN 394
LAW : WESTMINSTER VSP
FIRE : MARLBORO FIRE CO
EMS : MARLBORO RESCUE
EMS2 : RESCUE INC

HALIFAX

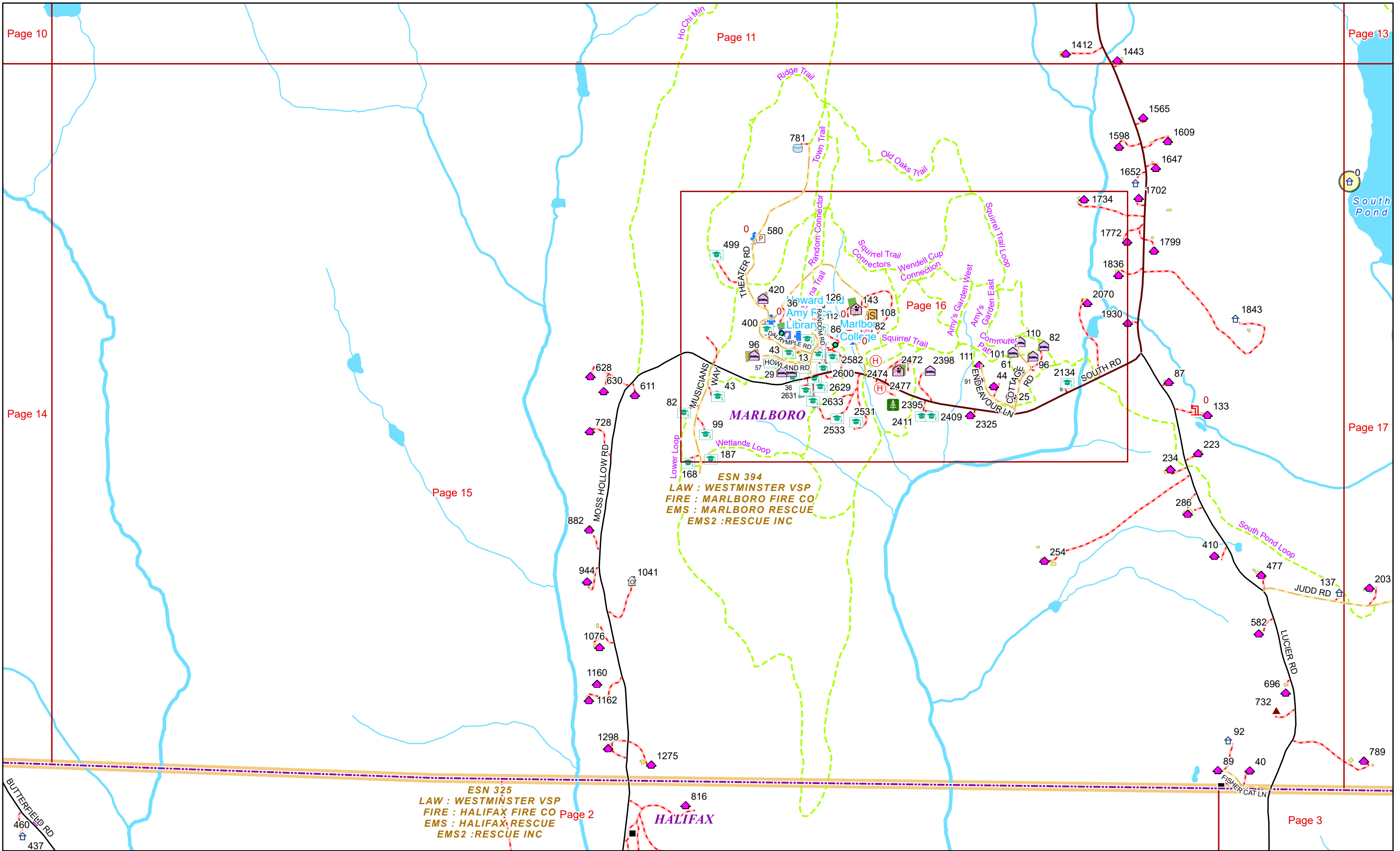


0 0.13 0.25 0.5 Miles

1 inch equals 750 feet

1/27/2025

MARLBORO



BUTTERFIELD RD
460
437

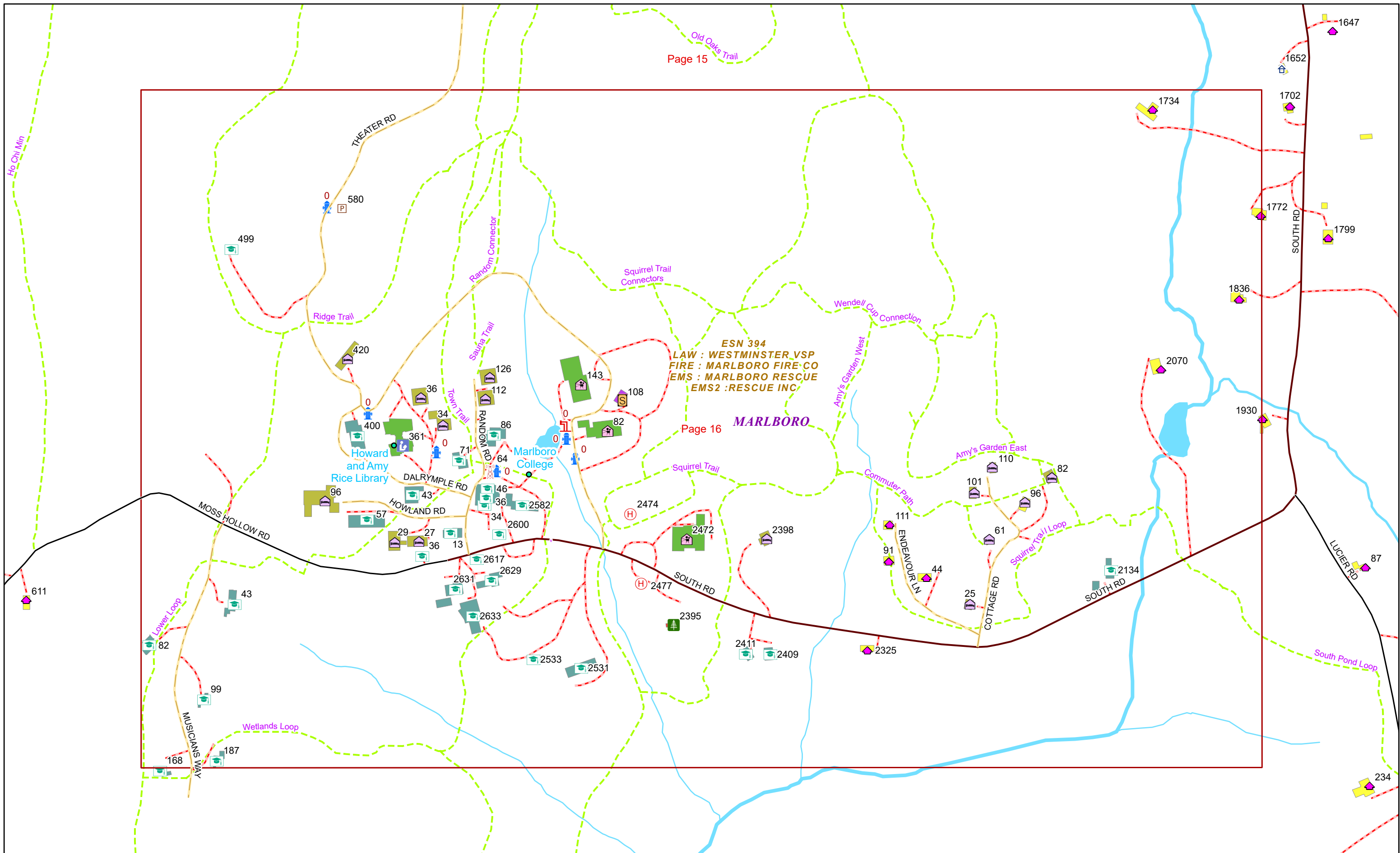


0 0.15 0.3 0.6 Miles 1 inch equals 833 feet

1/27/2025

MARLBORO

Page: 15




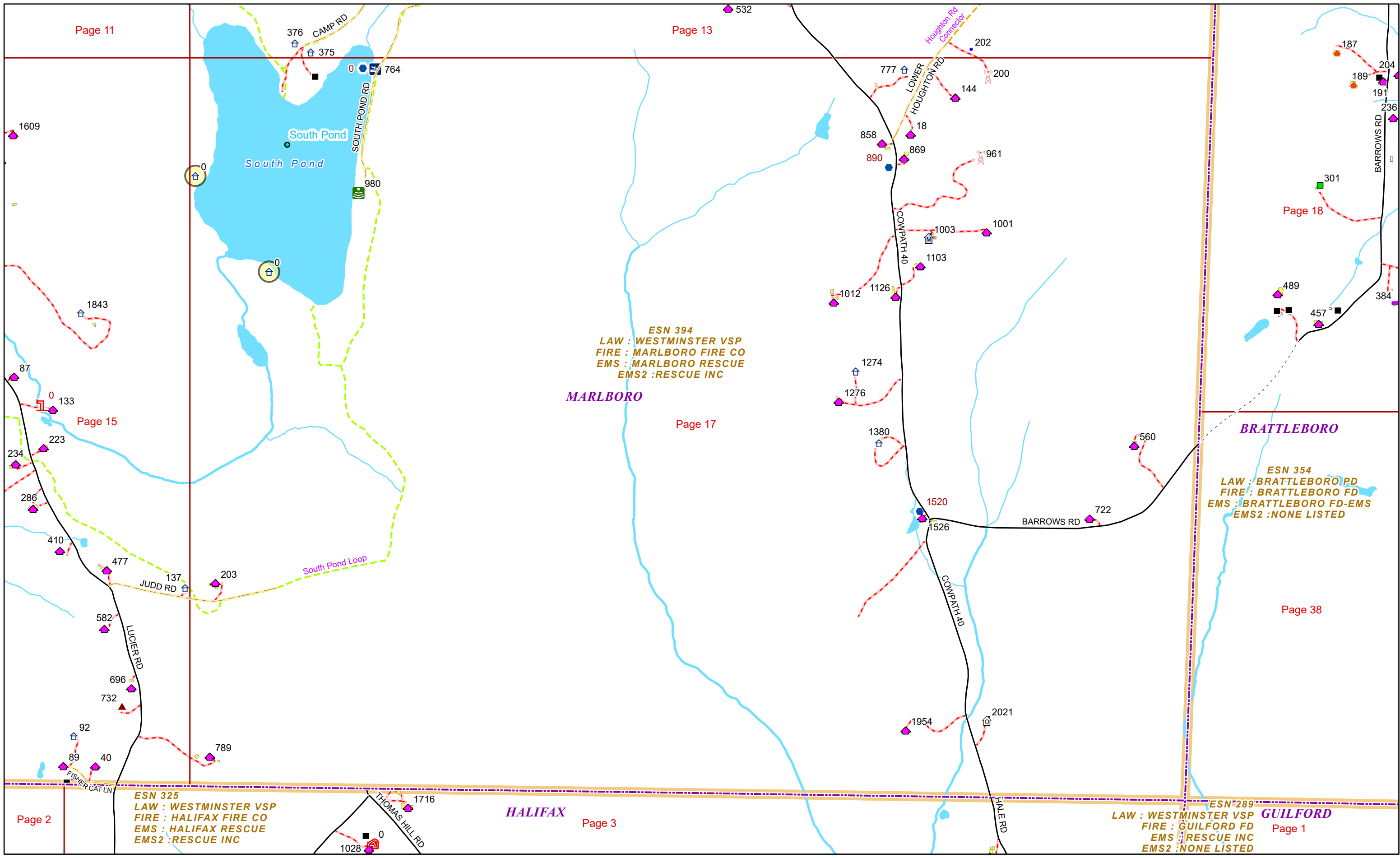
0 0.05 0.1 0.2 Miles

1 inch equals 333 feet

1/27/2025

MARLBORO

Page: 16



1/27/2025

MARLBORO

Page: 17