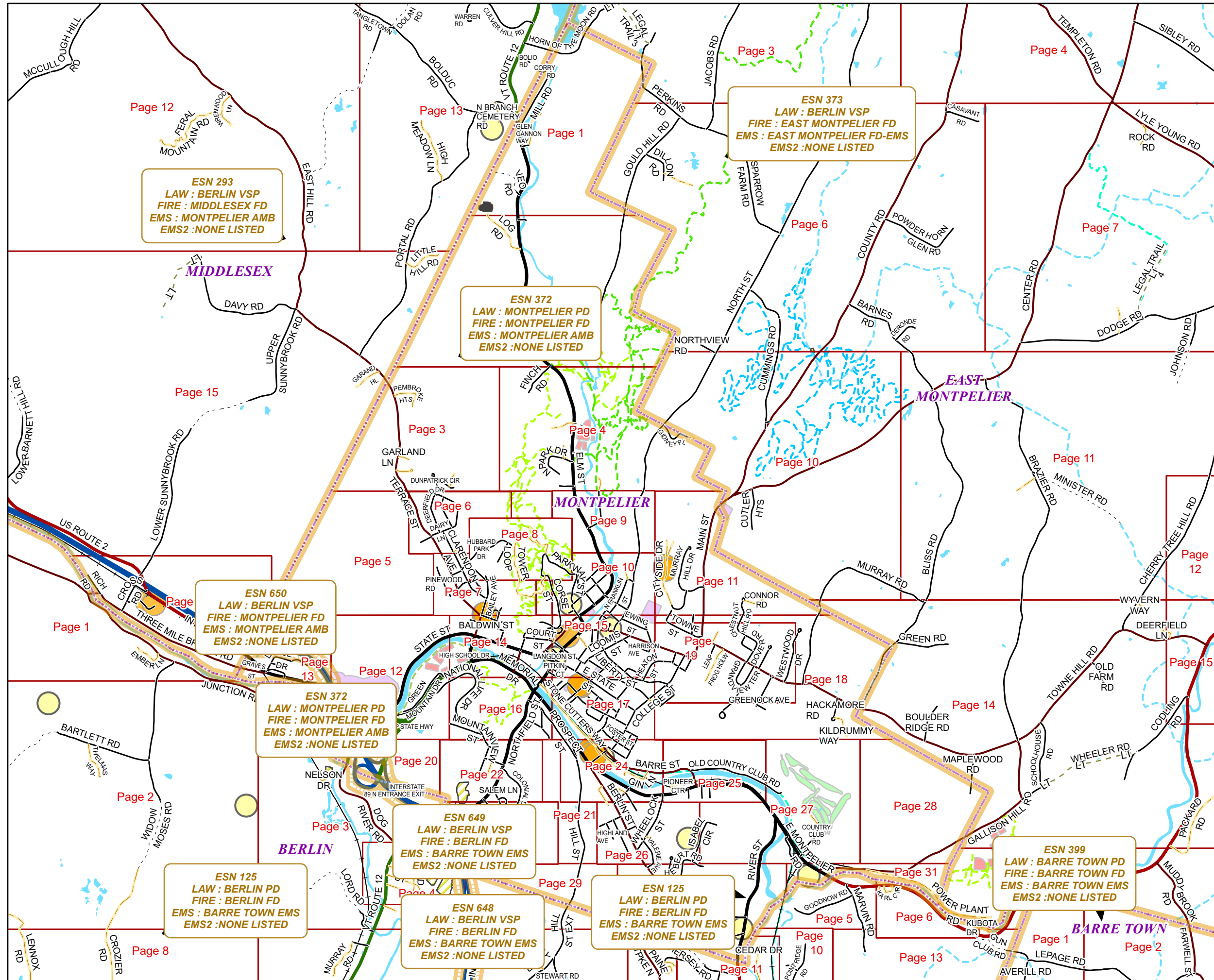


MONTPELIER




E911 Mapbook with GIS Data
Use constraints: The 911 related data layers (Esites, Landmarks, Roads, Driveways, Footprints, Atlas Sheets, ESZ, etc.) were developed and designed for 911 purposes only. The user should understand that the nature of the 911 data layers means they are never complete. Each municipal government is responsible for maintenance of the 911 database. Other data (non-911 related) used in the Vermont 911 Mapbook is acquired from the Vermont Center for Geographic Information (VCGI) (vcgi.vermont.gov) and other Vermont organizations.

Disclaimer:
This Vermont 911 Mapbook and Public GIS data is for general reference only. Data layers that appear on the map may or may not be accurate, current, or otherwise reliable. The Enhanced 911 Board and the State of Vermont make no representations of any kind, including but not limited to the warranties of merchantability or fitness for a particular use, nor are any such warranties to be implied with respect to the GIS data and Mapbook.

For questions/updates, contact:
Vermont Enhanced 911 Board
6 Baldwin St – 2nd Floor
Montpelier VT 05633-7960

Phone: 802-828-4911
Email: e911.info@vermont.gov
Web site: e911.vermont.gov

3/10/2025



























































Legend





























ESITES




























SITETYPE

-  **COMMERCIAL
-  **CULTURAL
-  **EDUCATIONAL
-  **GOVERNMENT
-  **INDUSTRIAL
-  **OTHER COMMERCIAL
-  **PUBLIC GATHERING
-  **UTILITY
-  ABANDONED
-  ACCESS POINT
-  ACCESSORY BARN
-  ACCESSORY BUILDING
-  AIR SUPPORT / MAINTENANCE FACILITY
-  AIR TRAFFIC CONTROL CENTER / COMMAND CENTER
-  AIRPORT TERMINAL
-  AMBULANCE SERVICE
-  AUDITORIUM / CONCERT HALL / THEATER / OPERA HOUSE
-  BANK
-  BOAT RAMP / DOCK
-  BORDER CROSSING
-  BORDER PATROL
-  BREWERY
-  BUS STATION / DISPATCH FACILITY
-  CAMP
-  CAMPGROUND
-  CEMETERY

-  CITY / TOWN HALL
-  COAST GUARD
-  COLLEGE / UNIVERSITY
-  COMMERCIAL CONSTRUCTION SERVICE
-  COMMERCIAL FARM
-  COMMERCIAL GARAGE
-  COMMERCIAL W/RESIDENCE
-  COMMUNICATION BOX
-  COMMUNICATION TOWER
-  COMMUNITY / RECREATION FACILITY
-  CONDOMINIUM
-  COURT HOUSE
-  CUSTOMS SERVICE
-  DAY CARE FACILITY
-  DEVELOPMENT SITE
-  EBS TOWER
-  EMERGENCY PHONE / CALLBOX
-  FAIR / EXHIBITION/ RODEO GROUNDS
-  FERRY TERMINAL / DISPATCH FACILITY
-  FIRE STATION
-  FISH FARM / HATCHERY
-  FITNESS FACILITY
-  FOOD DISTRIBUTION CENTER
-  GAS STATION
-  GATED W/BUILDING
-  GATED W/O BUILDING
-  GOLF COURSE
-  GRAVEL PIT / QUARRY / MINE

-  GREENHOUSE / NURSERY
-  GROCERY STORE
-  HARBOR / MARINA
-  HAZARDOUS MATERIALS FACILITY
-  HAZARDOUS STORAGE FACILITY
-  HEALTH CLINIC
-  HELIPAD / HELIPORT / HELISPOT
-  HISTORIC SITE / POINT OF INTEREST
-  HOSPITAL / MEDICAL CENTER
-  HOUSE OF WORSHIP
-  HYDROELECTRIC FACILITY
-  ICE ARENA
-  INSTITUTIONAL RESIDENCE / DORM / BARRACKS
-  LANDFILL
-  LAW ENFORCEMENT
-  LIBRARY
-  LODGING B&B / HOTEL / MOTEL / INN
-  LOOKOUT TOWER
-  LUMBER MILL / SAW MILL
-  MANUFACTURING FACILITY
-  MOBILE HOME
-  MORGUE
-  MULTI-FAMILY DWELLING
-  MUSEUM
-  NATIONAL GUARD /
-  NUCLEAR FACILITY
-  NURSING HOME / LONG TERM CARE
-  OFFICE BUILDING

-  OIL / GAS FACILITY
-  OTHER
-  OTHER RESIDENTIAL
-  OUTPATIENT CLINIC
-  PARK AND RIDE / COMMUTER
-  PHARMACY
-  PICNIC AREA
-  POST OFFICE
-  PRISON / CORRECTIONAL FACILITY
-  PRIVATE AND EXPRESS SHIPPING FACILITY
-  PSAP
-  PUBLIC BEACH
-  PUBLIC TELEPHONE
-  PUBLIC WATER SUPPLY INTAKE
-  PUBLIC WATER SUPPLY WELL
-  PUMP STATION
-  RACE TRACK / DRAGSTRIP
-  RAILROAD STATION
-  RESIDENTIAL FARM
-  REST STOP / ROADSIDE PARK
-  RESTAURANT
-  RETAIL FACILITY
-  RV HOOKUP
-  SCHOOL K / 12
-  SEASONAL HOME
-  SHOOTING RANGE
-  SINGLE FAMILY DWELLING
-  SKI AREA / ALPINE






-  SOLAR FACILITY
-  SPORTS ARENA /
-  STATE CAPITOL
-  STATE GARAGE
-  STATE GOVERNMENT FACILITY
-  STATE PARK
-  STORAGE UNITS
-  SUBSTATION
-  SUGARHOUSE
-  TEMPORARY STRUCTURE
-  TOWN GARAGE
-  TOWN OFFICE
-  TRAILHEAD
-  TRANSFER STATION
-  UNKNOWN
-  US FOREST FACILITY
-  US GOVERNMENT FACILITY
-  UTILITY POLE W/PHONE
-  VETERINARY HOSPITAL / CLINIC
-  VISITOR / INFORMATION CENTER
-  WAREHOUSE
-  WASTE / BIOMASS FACILITY
-  WASTEWATER TREATMENT PLANT
-  WATER TANK
-  WATER TOWER
-  WIND FACILITY / WIND TOWER
-  YOUTH CAMP

Legend

Roads

-  Interstate Highway
-  US Highway
-  State Highway
-  Town Highway Class 1
-  Town Highway Class 2
-  Town Highway Class 3
-  Town Highway Class 4
-  Private
-  Driveway
-  Discontinued Road
-  Legal Trail
-  Ferry
-  Military - no public access
-  National Forest Highway
-  State Forest Highway
-  Proposed
-  Rivers
-  Driveways
- 

Hydrants

-  Drafting Site
-  Dry Hydrant
-  Municipal Hydrant
-  Pressurized Hydrant
-  Private Hydrant

Townline





Emergency Service Zones

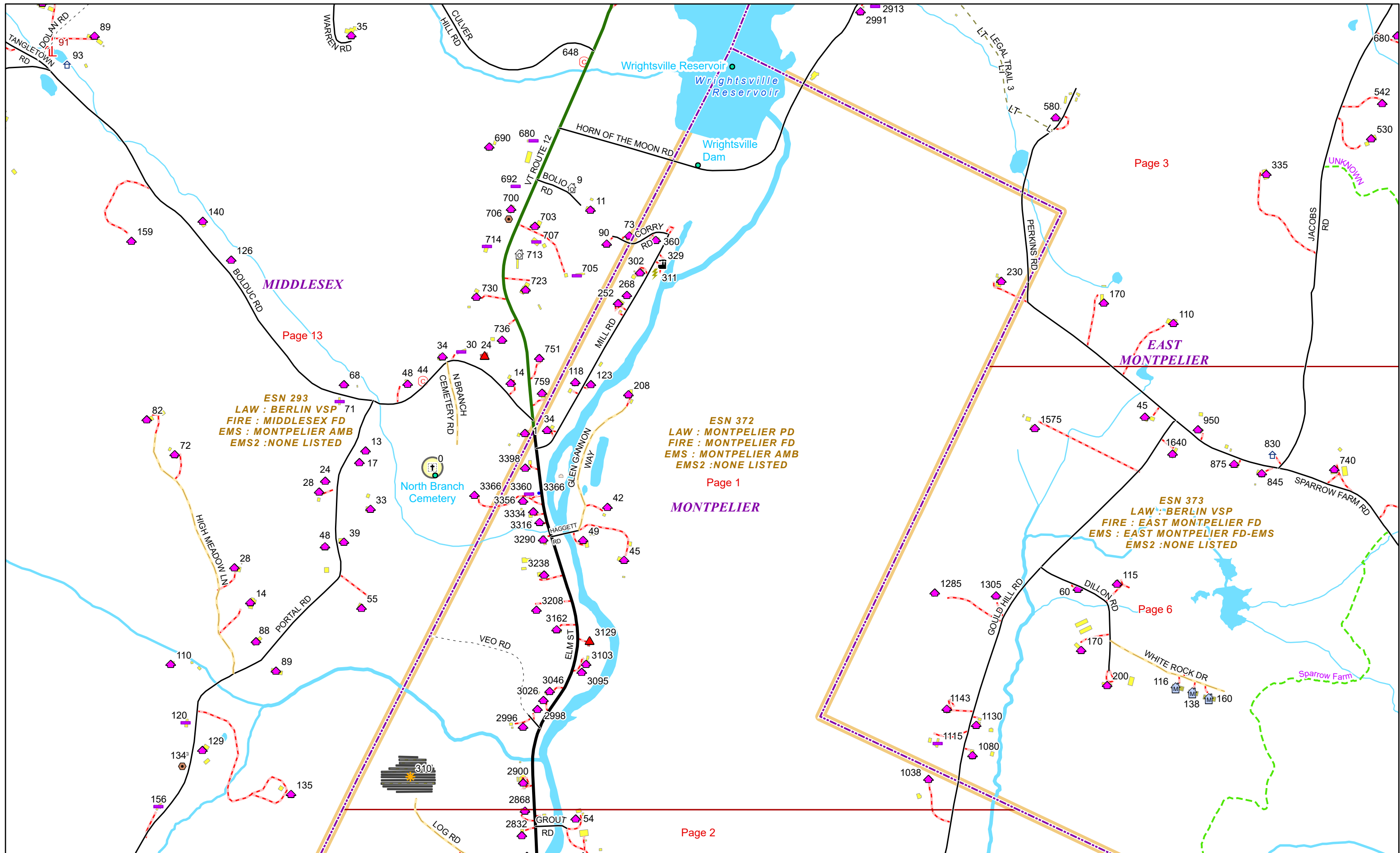


FootPrints

-  Airport
-  Solar Field
-  Alpine Trail Easiest
-  Alpine Trail Intermediate
-  Alpine Trail Advanced
-  Alpine Trail Expert
-  Alpine Glade Marked
-  Alpine Glade Not Marked
-  Building
-  Farm
-  Golf Course
-  Quarry
-  Park
-  Shopping Center
-  Stadium/Arena
-  Other

Addressing Error

-  Orange - Duplicated Addressed Building
-  Yellow - Unnumbered Building



ESN 293
LAW : BERLIN VSP
FIRE : MIDDLESEX FD
EMS : MONTPELIER AMB
EMS2 : NONE LISTED

ESN 372
LAW : MONTPELIER PD
FIRE : MONTPELIER FD
EMS : MONTPELIER AMB
EMS2 : NONE LISTED

ESN 373
LAW : BERLIN VSP
FIRE : EAST MONTPELIER FD
EMS : EAST MONTPELIER FD-EMS
EMS2 : NONE LISTED



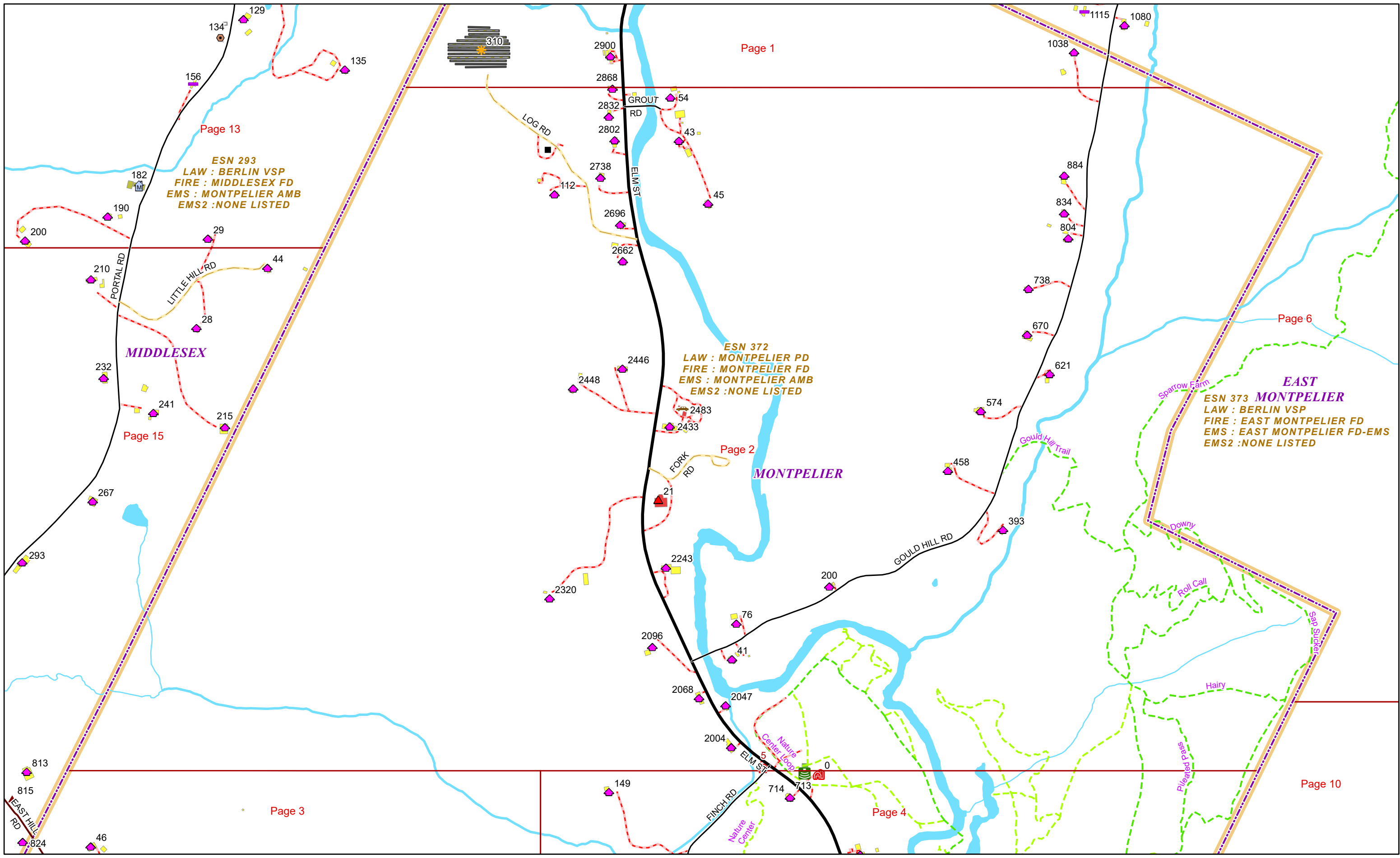
0 0.1 0.2 0.4 Miles

1 inch equals 667 feet

3/10/2025

MONTPELIER

Page: 1



0 0.1 0.2 0.4 Miles

1 inch equals 583 feet

3/10/2025

MONTPELIER

Page: 2

ESN 293
LAW : BERLIN VSP
FIRE : MIDDLESEX FD
EMS : MONTPELIER AMB
EMS2 : NONE LISTED

Page 15
MIDDLESEX

ESN 372
LAW : MONTPELIER PD
FIRE : MONTPELIER FD
EMS : MONTPELIER AMB
EMS2 : NONE LISTED
Page 3 MONTPELIER

Page 4

Page 5

Page 6

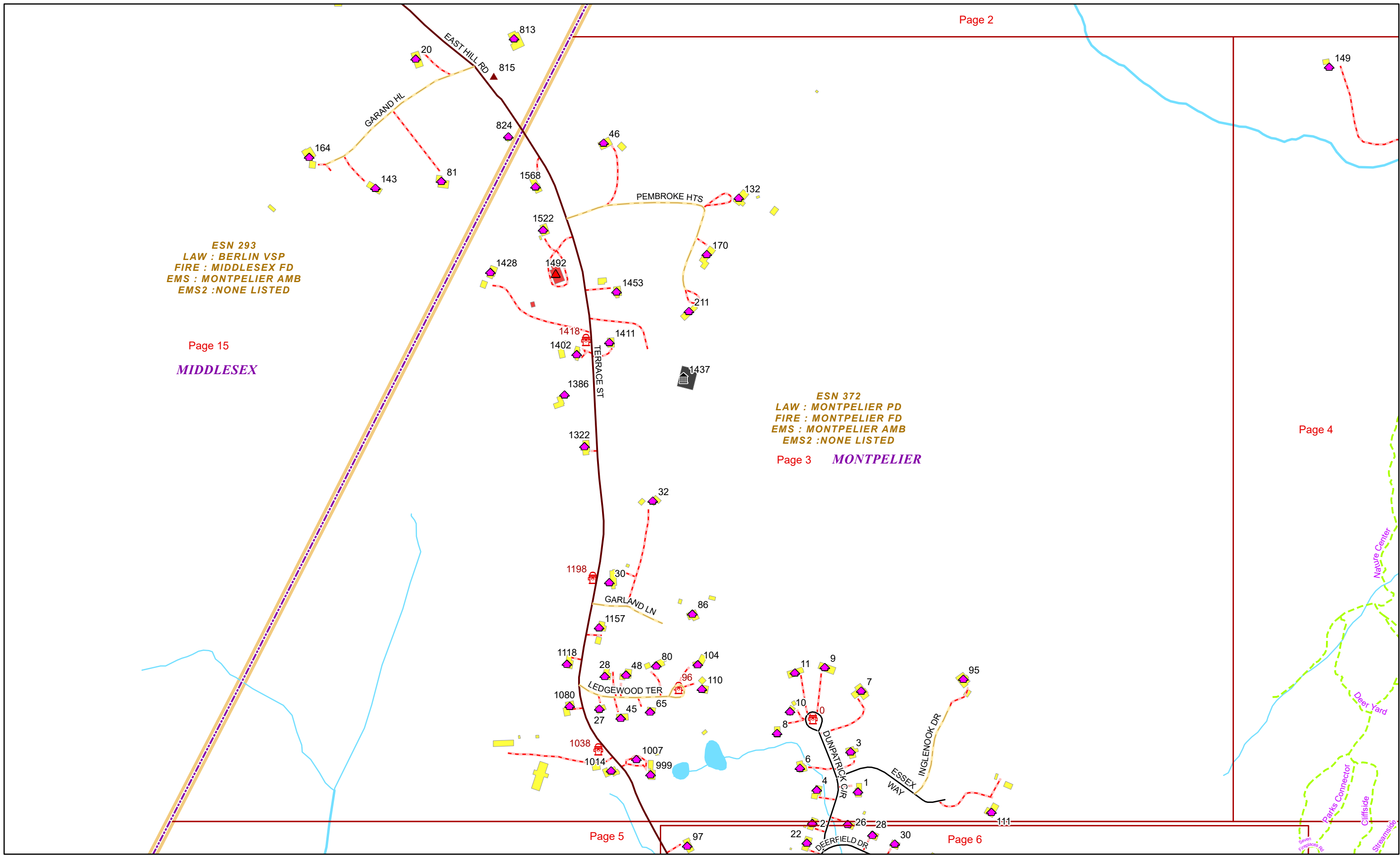


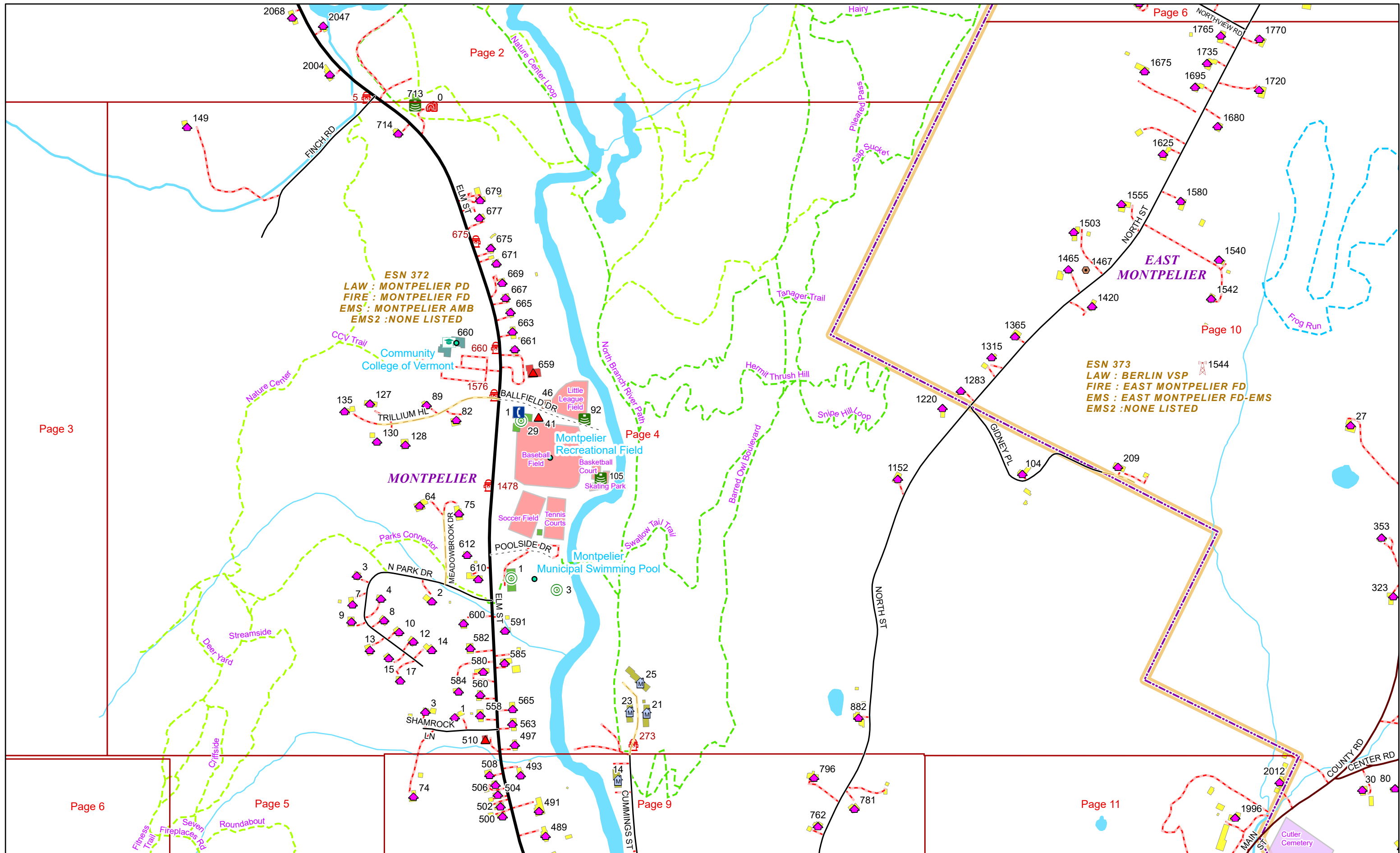
0 0.07 0.15 0.3 Miles 1 inch equals 417 feet

3/10/2025

MONTPELIER


Page: 3





ESN 372
 LAW : MONTPELIER PD
 FIRE : MONTPELIER FD
 EMS : MONTPELIER AMB
 EMS2 : NONE LISTED

ESN 373
 LAW : BERLIN VSP
 FIRE : EAST MONTPELIER FD
 EMS : EAST MONTPELIER FD-EMS
 EMS2 : NONE LISTED

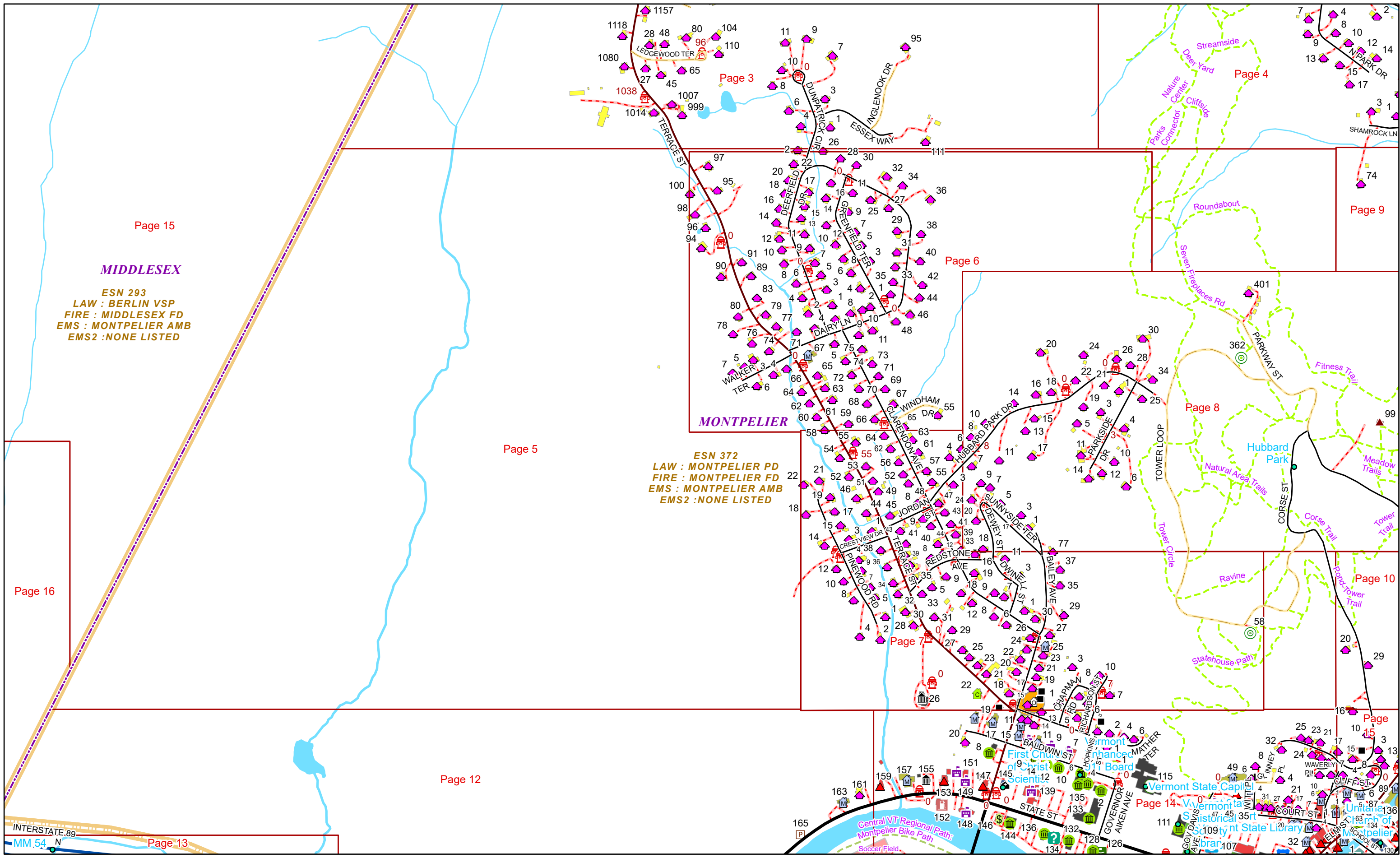


1 inch equals 500 feet

3/10/2025

MONTPELIER

Page: 4



Page 15

MIDDLESEX

ESN 293
LAW : BERLIN VSP
FIRE : MIDDLESEX FD
EMS : MONTEPLIER AMB
EMS2 : NONE LISTED

Page 5

MONTEPLIER

ESN 372
LAW : MONTEPLIER PD
FIRE : MONTEPLIER FD
EMS : MONTEPLIER AMB
EMS2 : NONE LISTED

Page 16

Page 13

INTERSTATE 89
MM 54 N



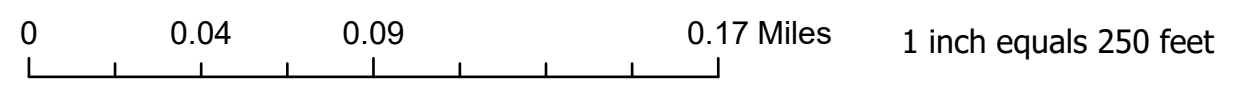
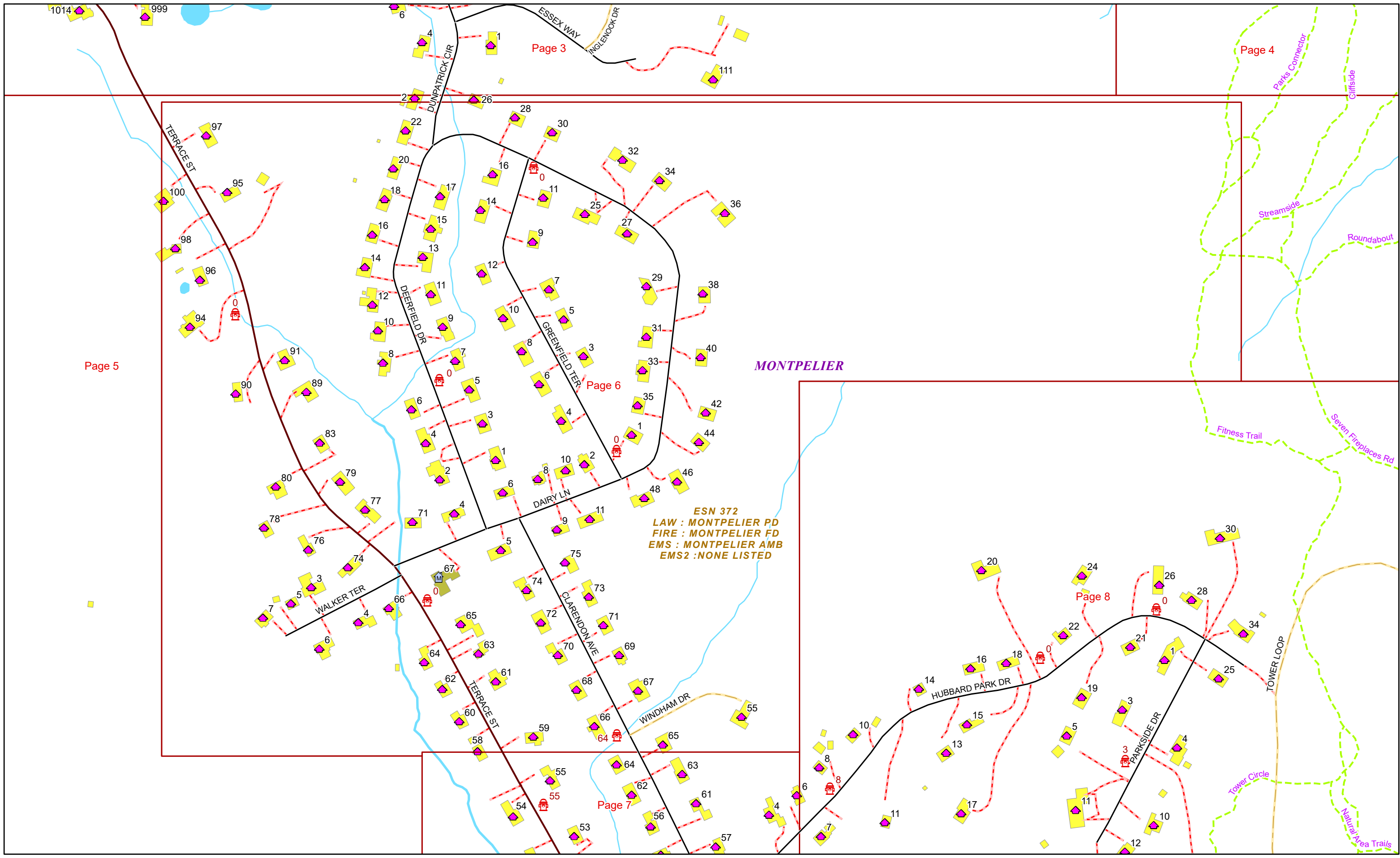
0 0.1 0.2 0.4 Miles

1 inch equals 583 feet

3/10/2025

MONTEPLIER

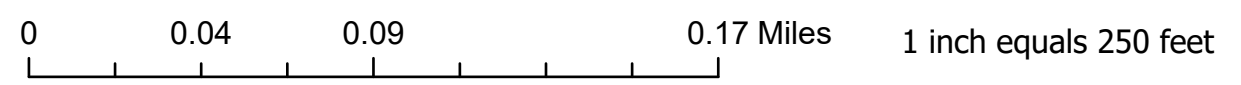
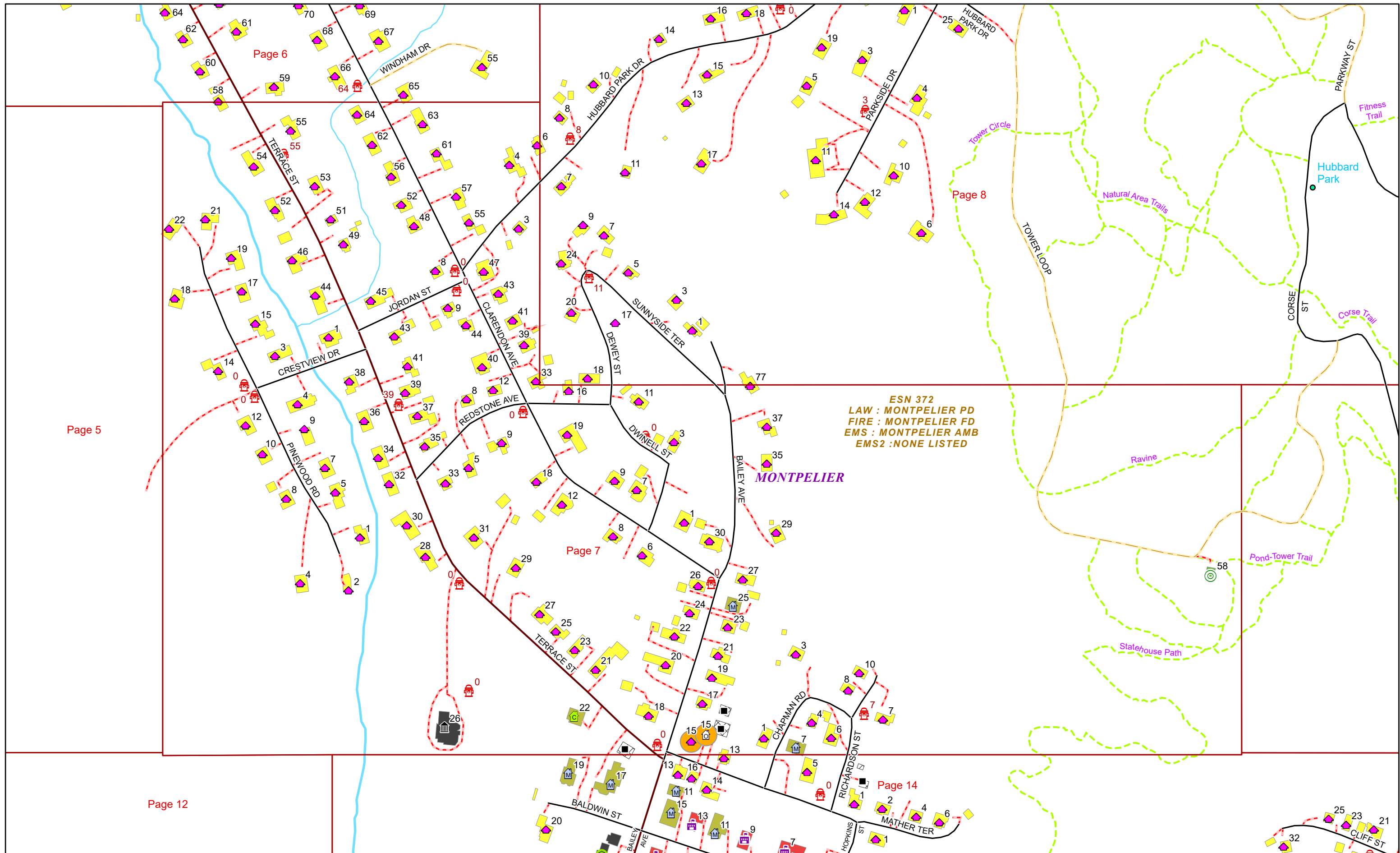
Page: 5



3/10/2025

MONTPELIER

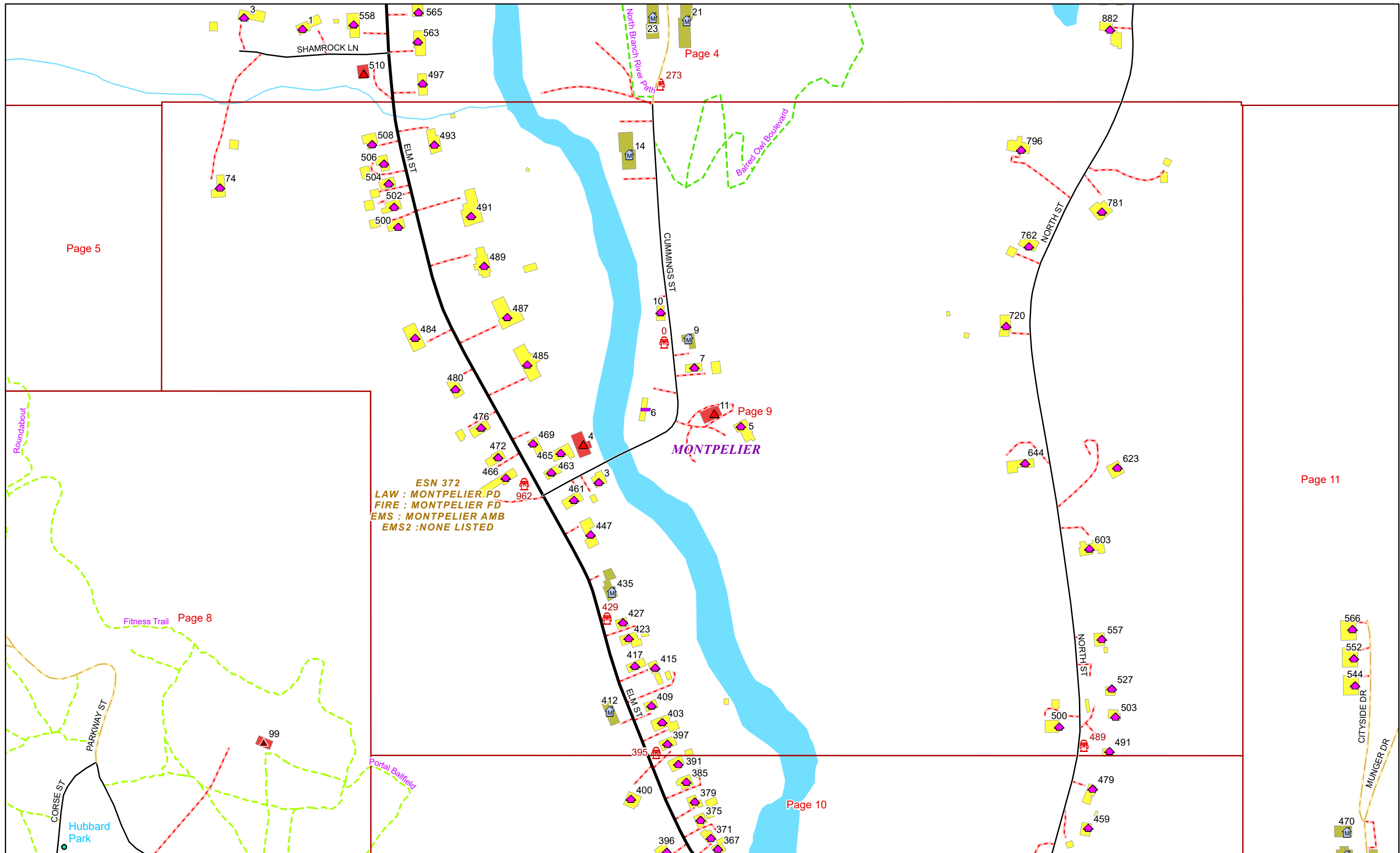
Page: 6



3/10/2025

MONTPELIER

Page: 7

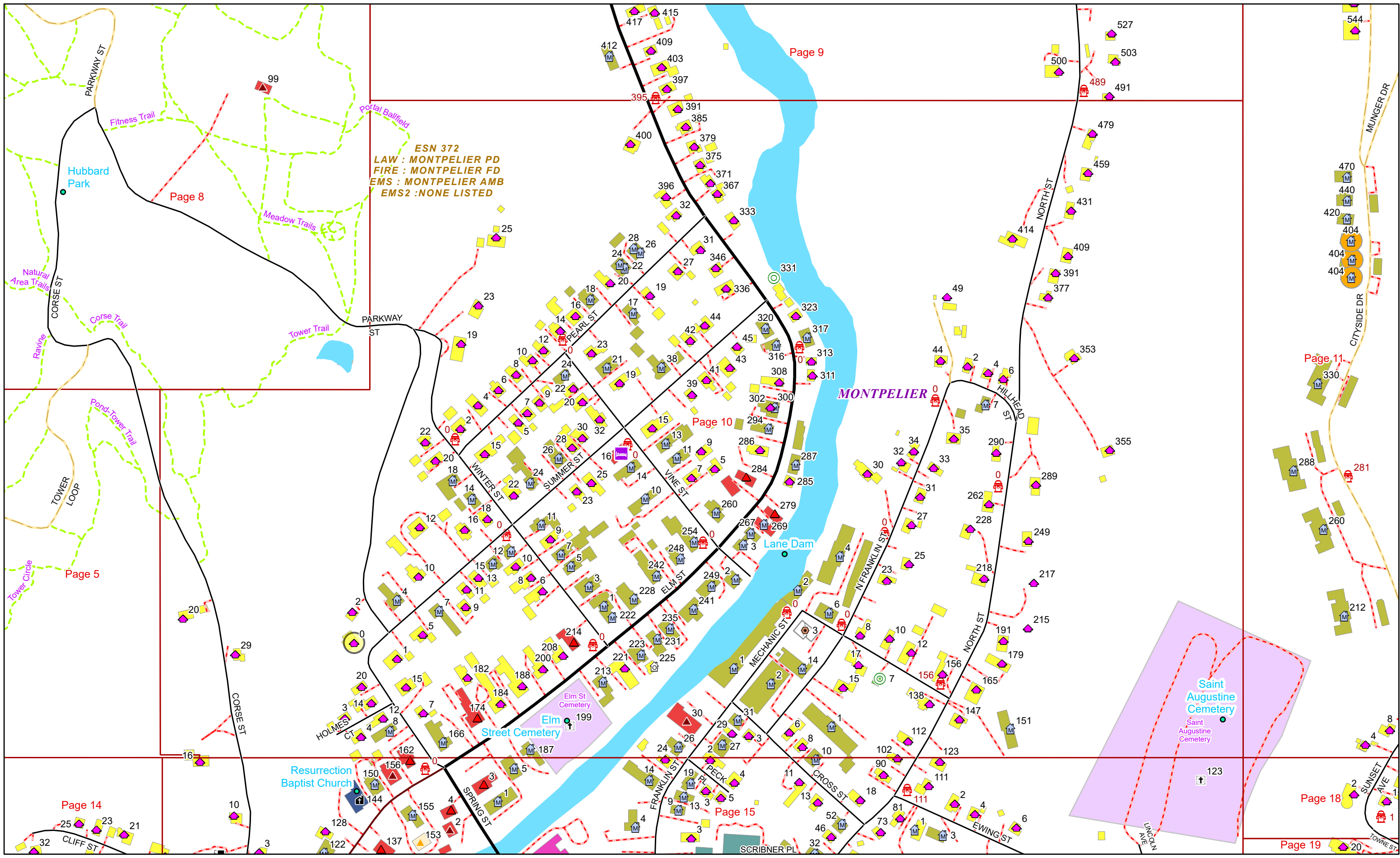


0 0.04 0.09 0.17 Miles 1 inch equals 250 feet

3/10/2025

MONTPELIER

Page: 9

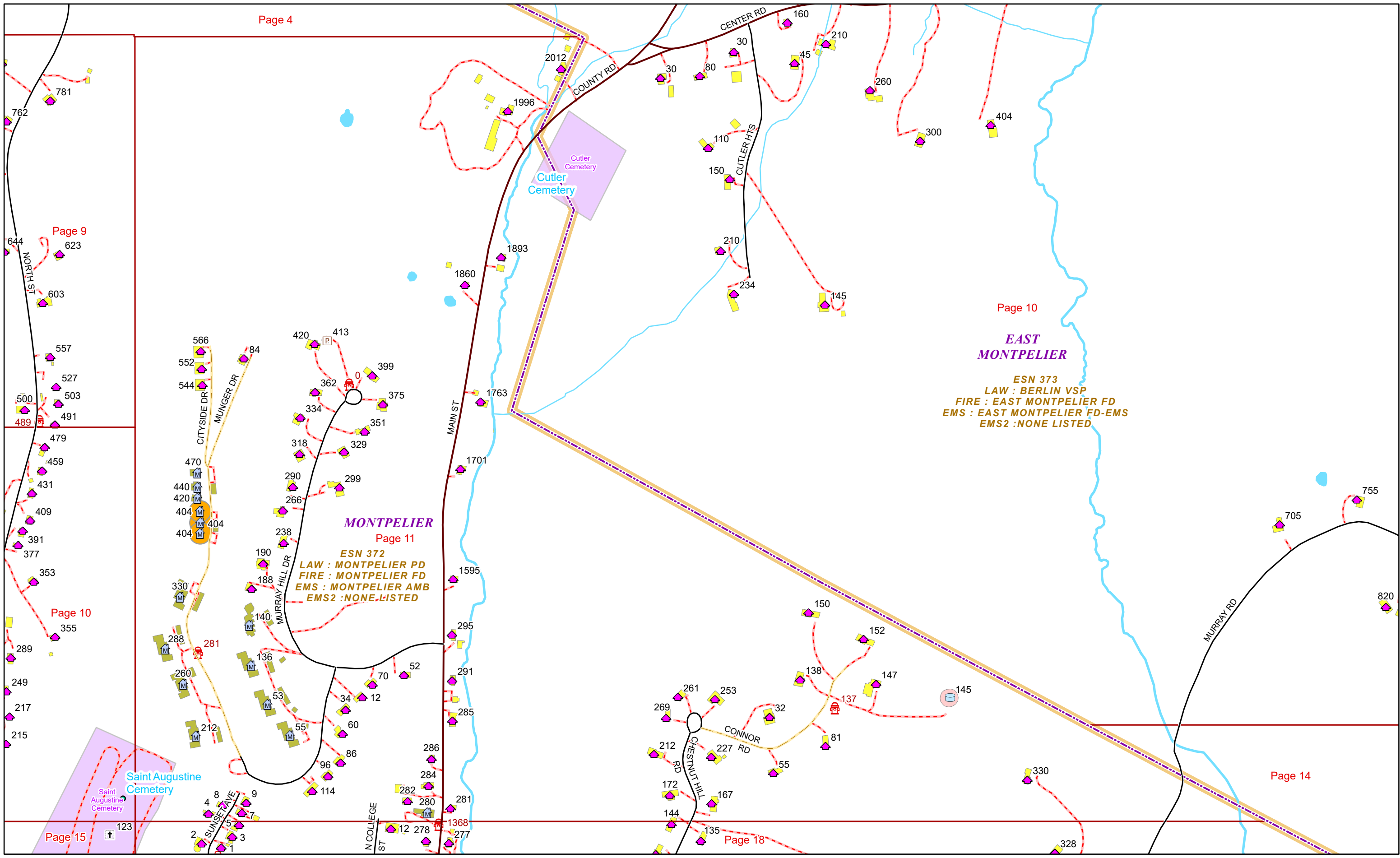


0 0.04 0.09 0.17 Miles 1 inch equals 250 feet

3/10/2025

MONTPELIER

Page: 10



ESN 373
 LAW : BERLIN VSP
 FIRE : EAST MONTPELIER FD
 EMS : EAST MONTPELIER FD-EMS
 EMS2 : NONE LISTED

MONTPELIER
 Page 11
 ESN 372
 LAW : MONTPELIER PD
 FIRE : MONTPELIER FD
 EMS : MONTPELIER AMB
 EMS2 : NONE LISTED



0 0.07 0.15 0.3 Miles 1 inch equals 417 feet

3/10/2025

MONTPELIER

Page: 11

ESN 293
LAW : BERLIN VSP
FIRE : MIDDLESEX FD
EMS : MONTPELIER AMB
EMS2 : NONE LISTED

Page 16
MIDDLESEX

MMESN-650
LAW : BERLIN VSP
FIRE : MONTPELIER FD
EMS : MONTPELIER AMB
EMS2 : NONE LISTED

ESN-372
LAW : MONTPELIER PD
FIRE : MONTPELIER FD
EMS : MONTPELIER AMB
EMS2 : NONE LISTED

Page 1

ESN-372
LAW : MONTPELIER PD
FIRE : MONTPELIER FD
EMS : MONTPELIER AMB
EMS2 : NONE LISTED

Page 2

ESN 125
LAW : BERLIN PD
FIRE : BERLIN FD
EMS : BARRÉ TOWN EMS
EMS2 : NONE LISTED

Page 3

ESN 372
LAW : MONTPELIER PD
FIRE : MONTPELIER FD
EMS : MONTPELIER AMB
EMS2 : NONE LISTED

ESN 650
LAW : BERLIN VSP
FIRE : MONTPELIER FD
EMS : MONTPELIER AMB
EMS2 : NONE LISTED

ESN 372
LAW : MONTPELIER PD
FIRE : MONTPELIER FD
EMS : MONTPELIER AMB
EMS2 : NONE LISTED

Page 12

ESN 372
LAW : MONTPELIER PD
FIRE : MONTPELIER FD
EMS : MONTPELIER AMB
EMS2 : NONE LISTED


Page 20

Page 14

Page 16

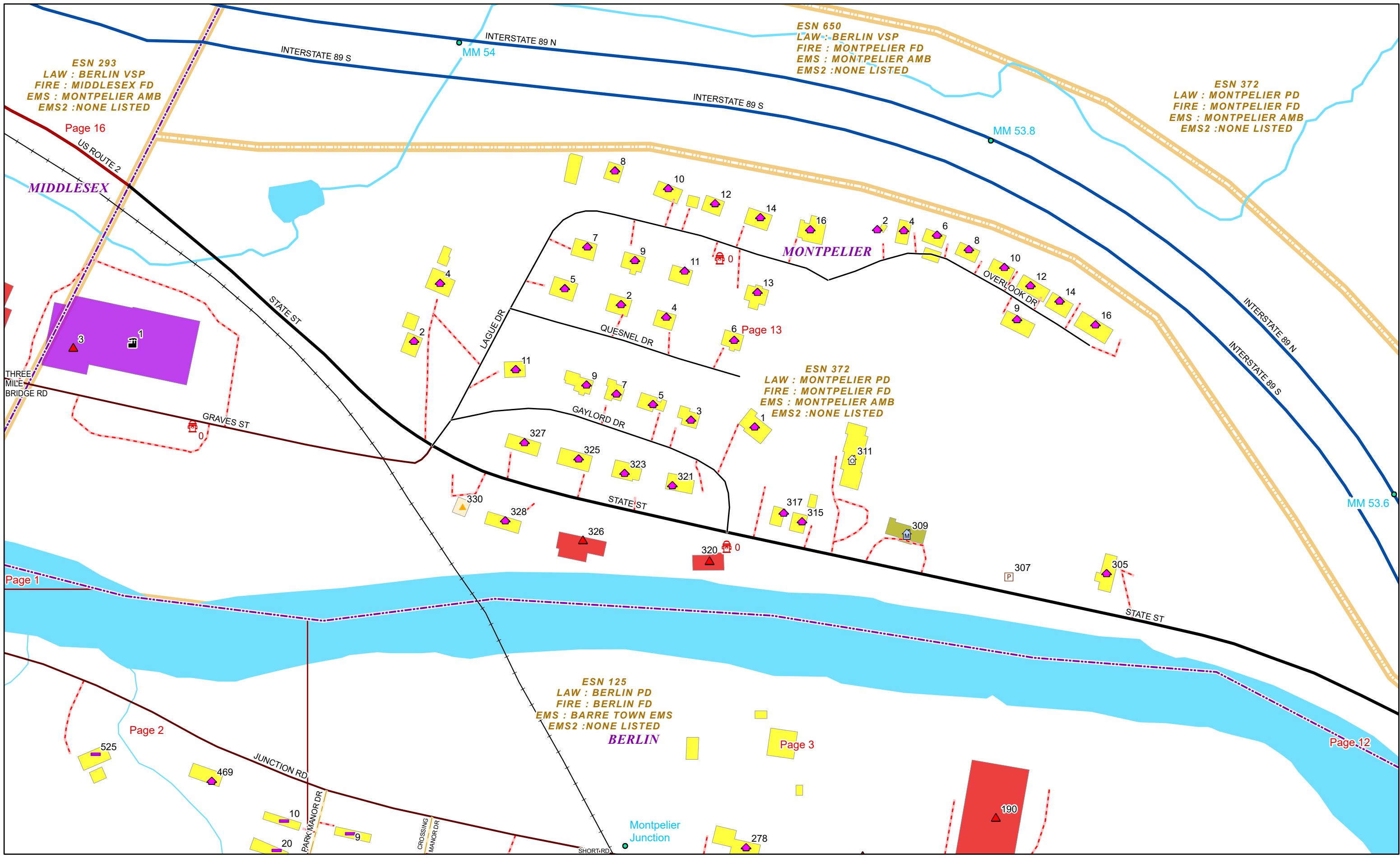
Page 21

Page 22



3/10/2025

MONTPELIER



Page 16


Page 13

Page 1

Page 2

Page 3

Page 12

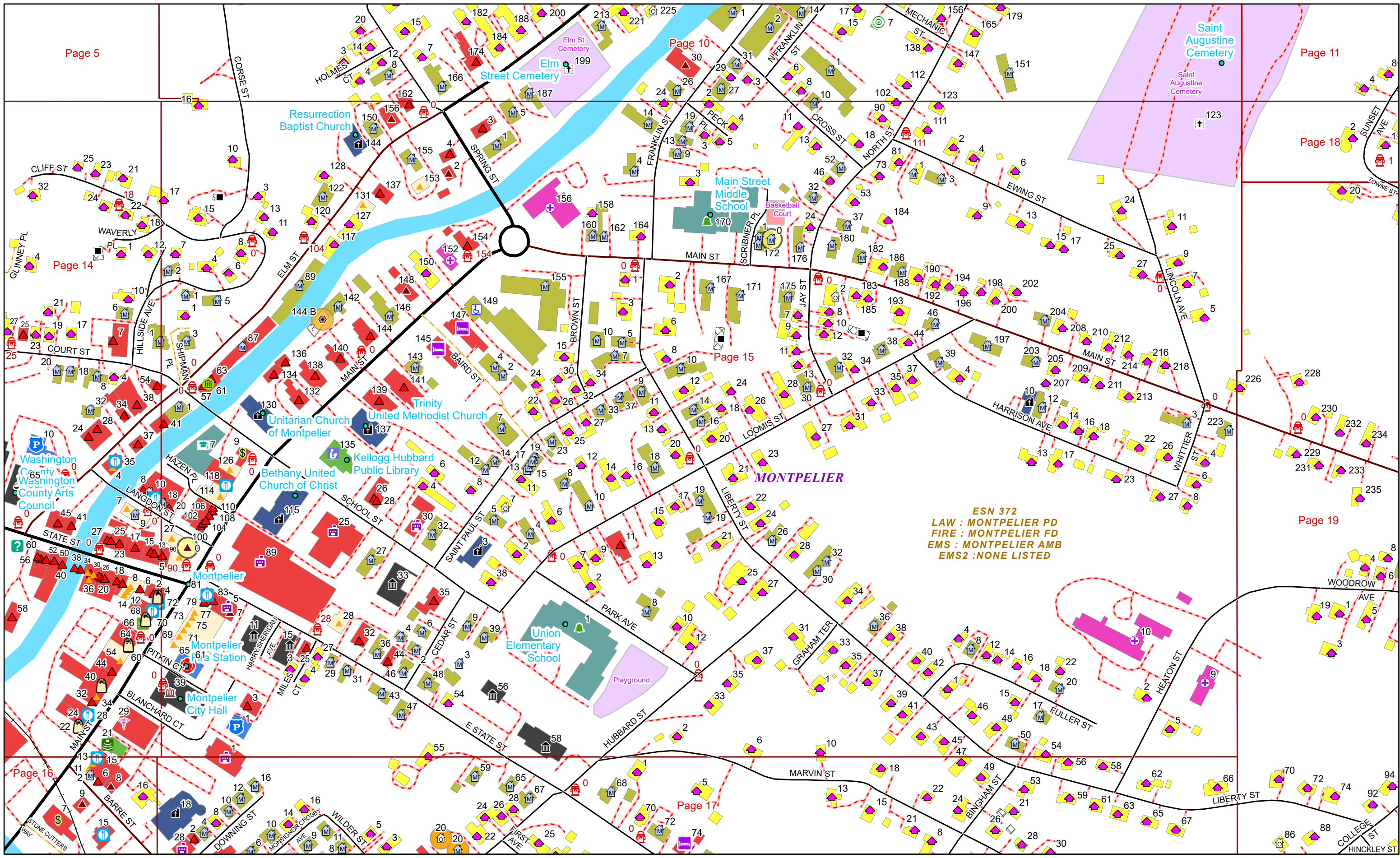


1 inch equals 167 feet

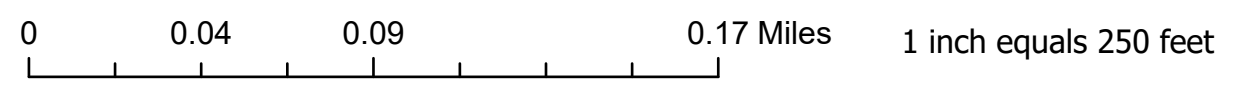
3/10/2025

MONTPELIER

Page: 13



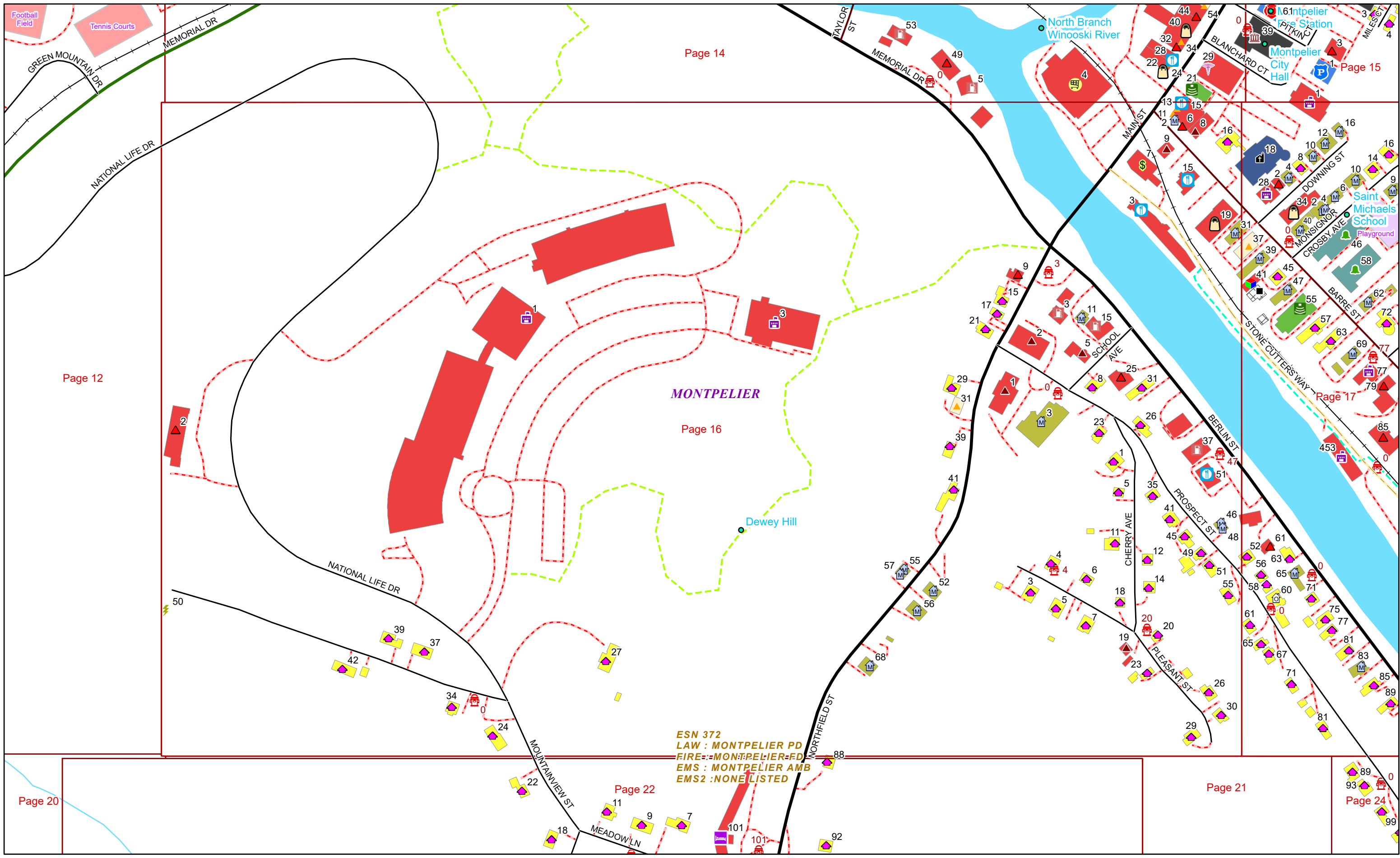
ESN 372
LAW : MONTPELIER PD
FIRE : MONTPELIER FD
EMS : MONTPELIER AMB
EMS2 : NONE LISTED



3/10/2025

MONTPELIER

Page: 15



Page 14

Page 15

Page 17

Page 12

MONTPELIER

Page 16

ESN 372
LAW : MONTPELIER PD
FIRE : MONTPELIER FD
EMS : MONTPELIER AMB
EMS2 : NONE LISTED

Page 20

Page 22

Page 21

Page 24



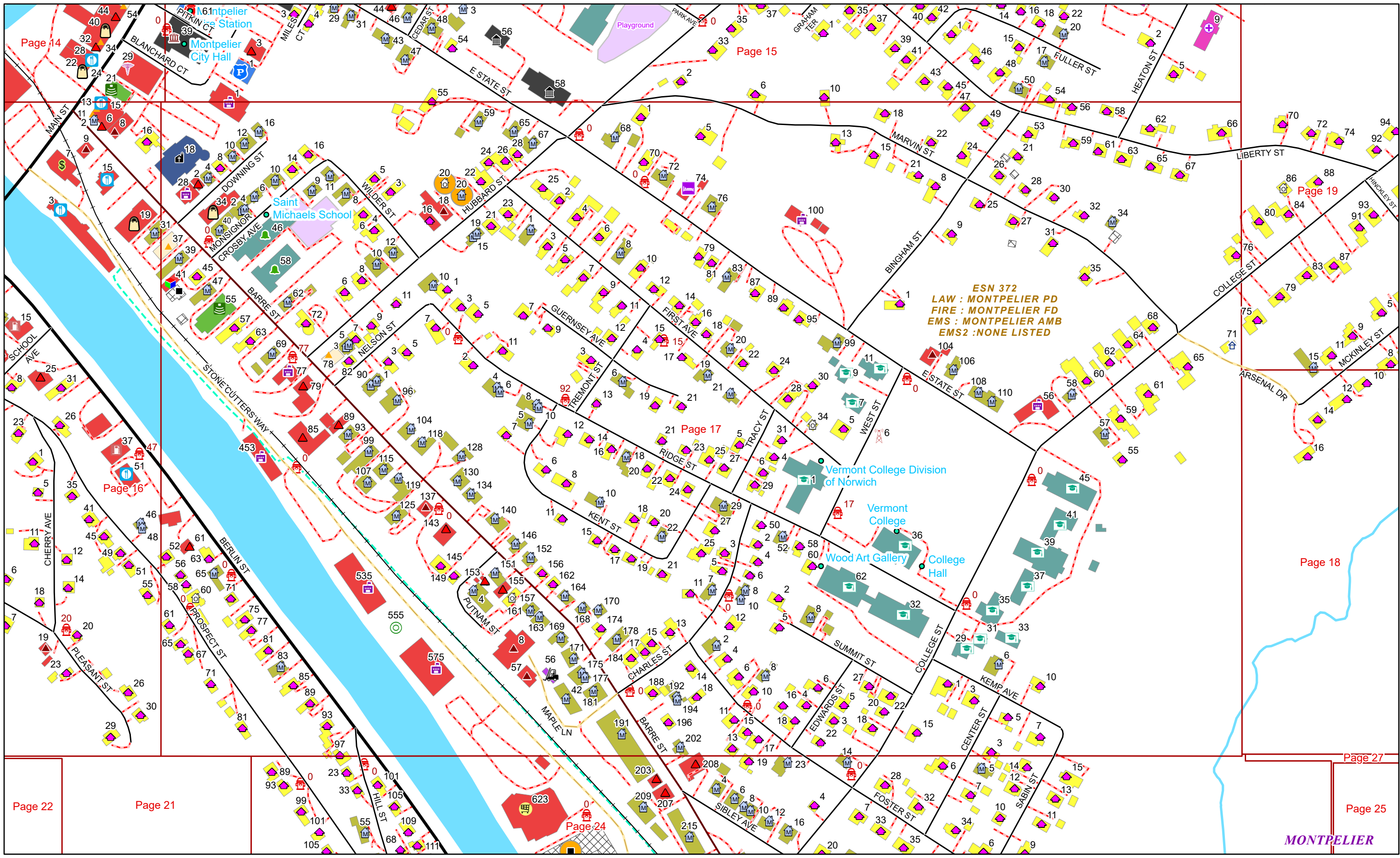
0 0.04 0.09 0.17 Miles

1 inch equals 250 feet

3/10/2025

MONTPELIER

Page: 16



ESN 372
LAW : MONTPELIER PD
FIRE : MONTPELIER FD
EMS : MONTPELIER AMB
EMS : NONE LISTED



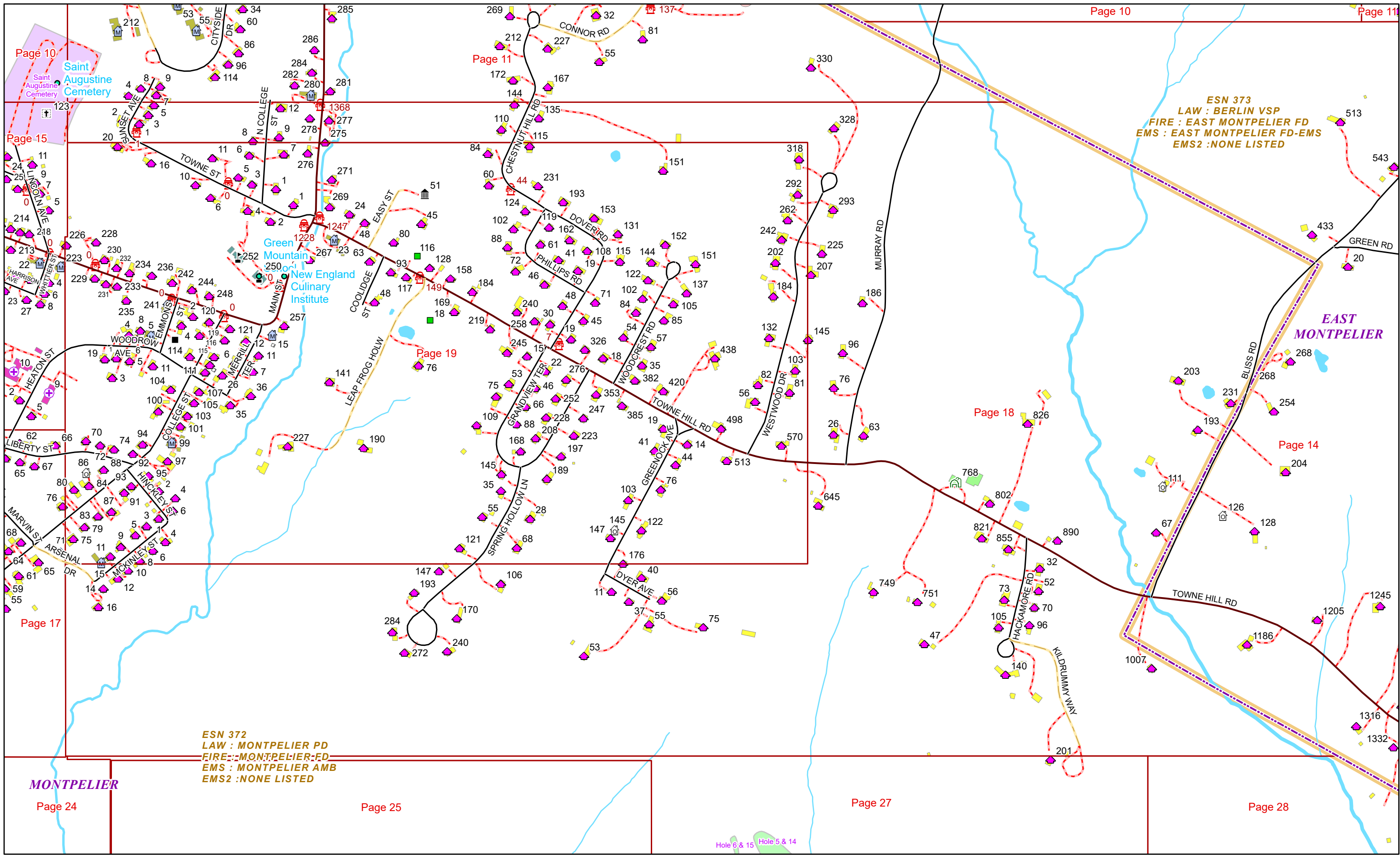
0 0.04 0.09 0.17 Miles
1 inch equals 250 feet

3/10/2025

MONTPELIER

Page: 17

MONTPELIER



Page 10
Saint Augustine Cemetery

ESN 373
LAW : BERLIN VSP
FIRE : EAST MONTPELIER FD
EMS : EAST MONTPELIER FD-EMS
EMS2 : NONE LISTED

ESN 372
LAW : MONTPELIER PD
FIRE : MONTPELIER FD
EMS : MONTPELIER AMB
EMS2 : NONE LISTED

MONTPELIER

EAST MONTPELIER



0 0.07 0.15 0.3 Miles

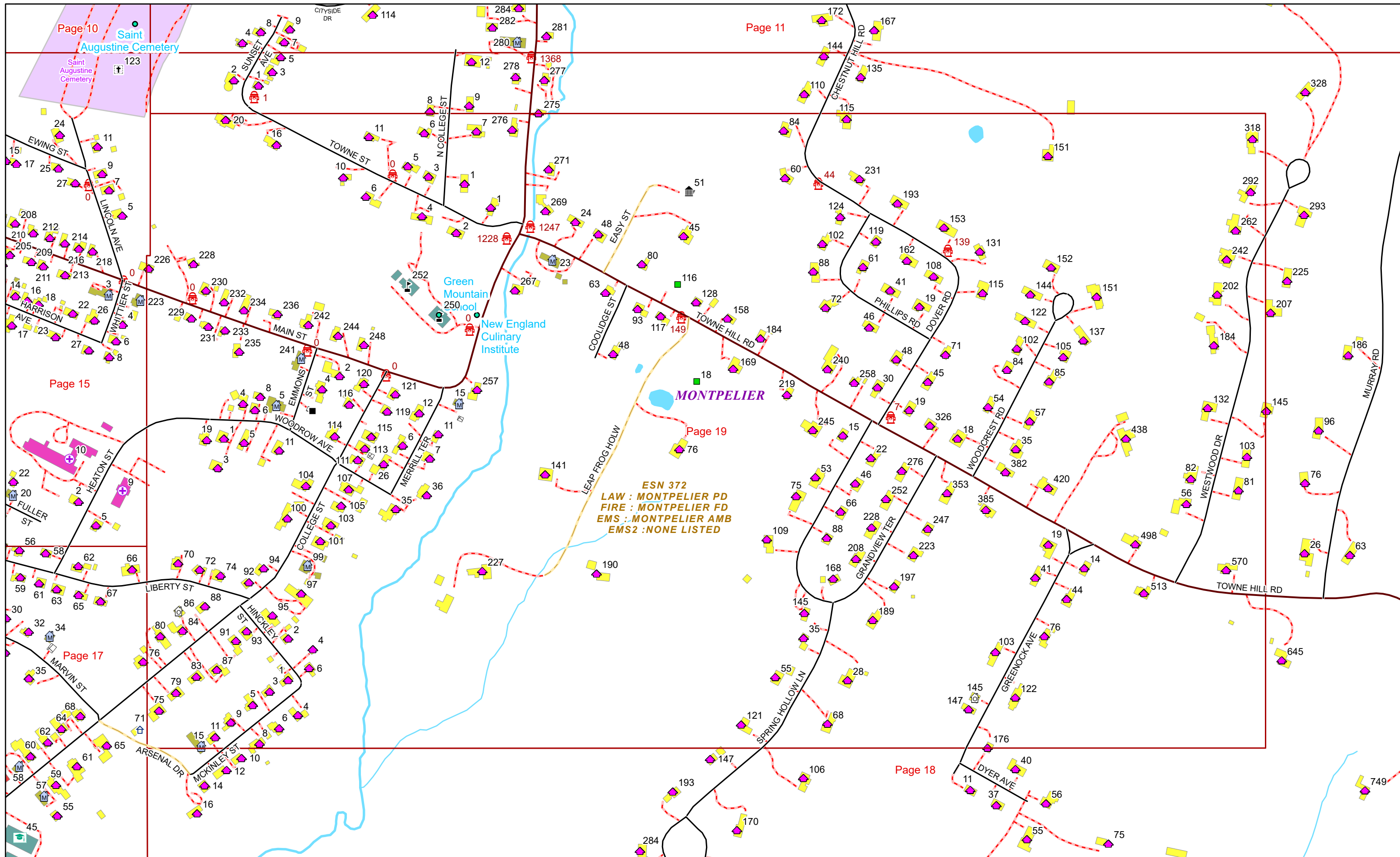
1 inch equals 500 feet

3/10/2025

MONTPELIER

Page: 18

Hole 6 & 15 Hole 5 & 14



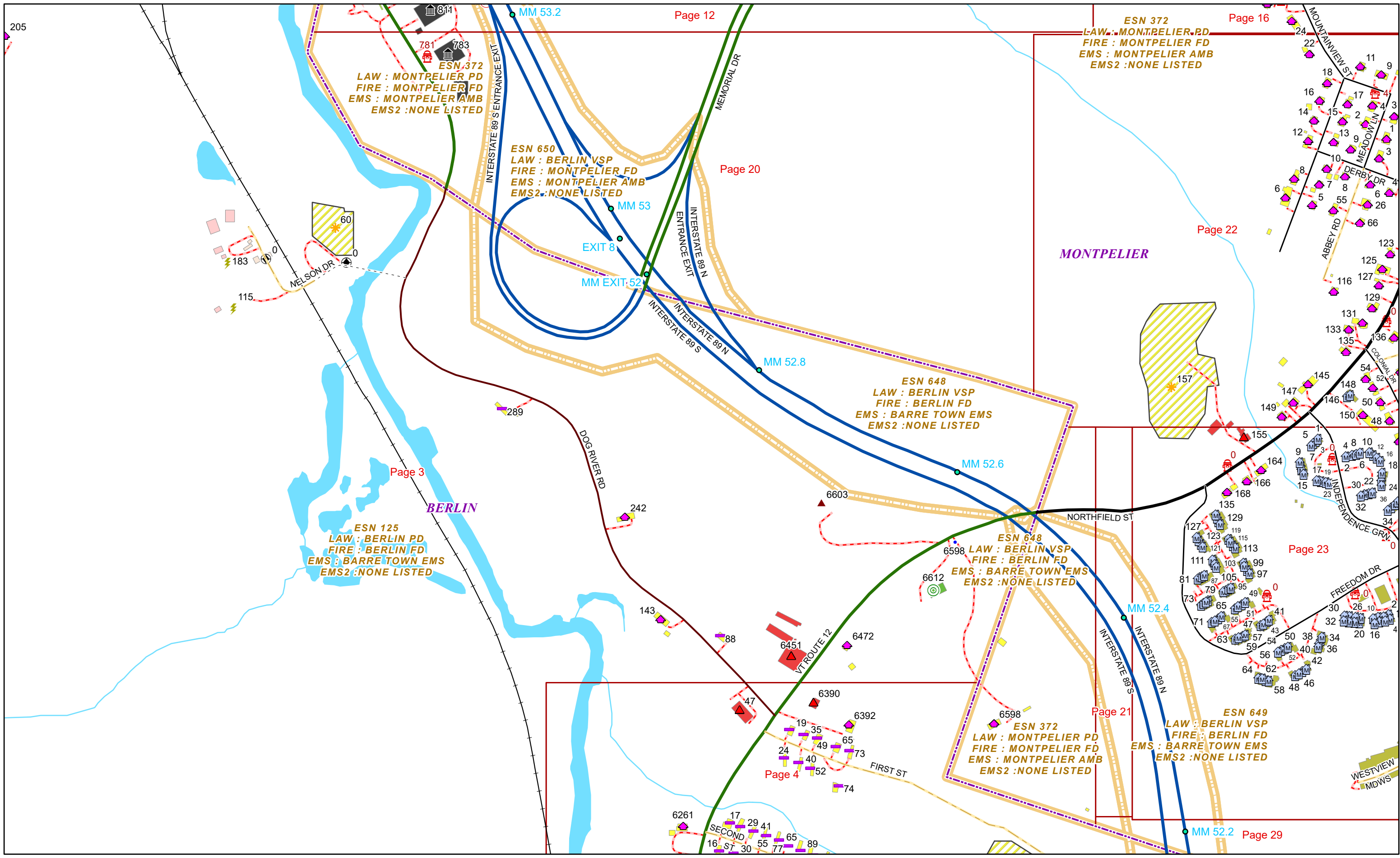
0 0.05 0.1 0.2 Miles

1 inch equals 333 feet

3/10/2025

MONTPELIER

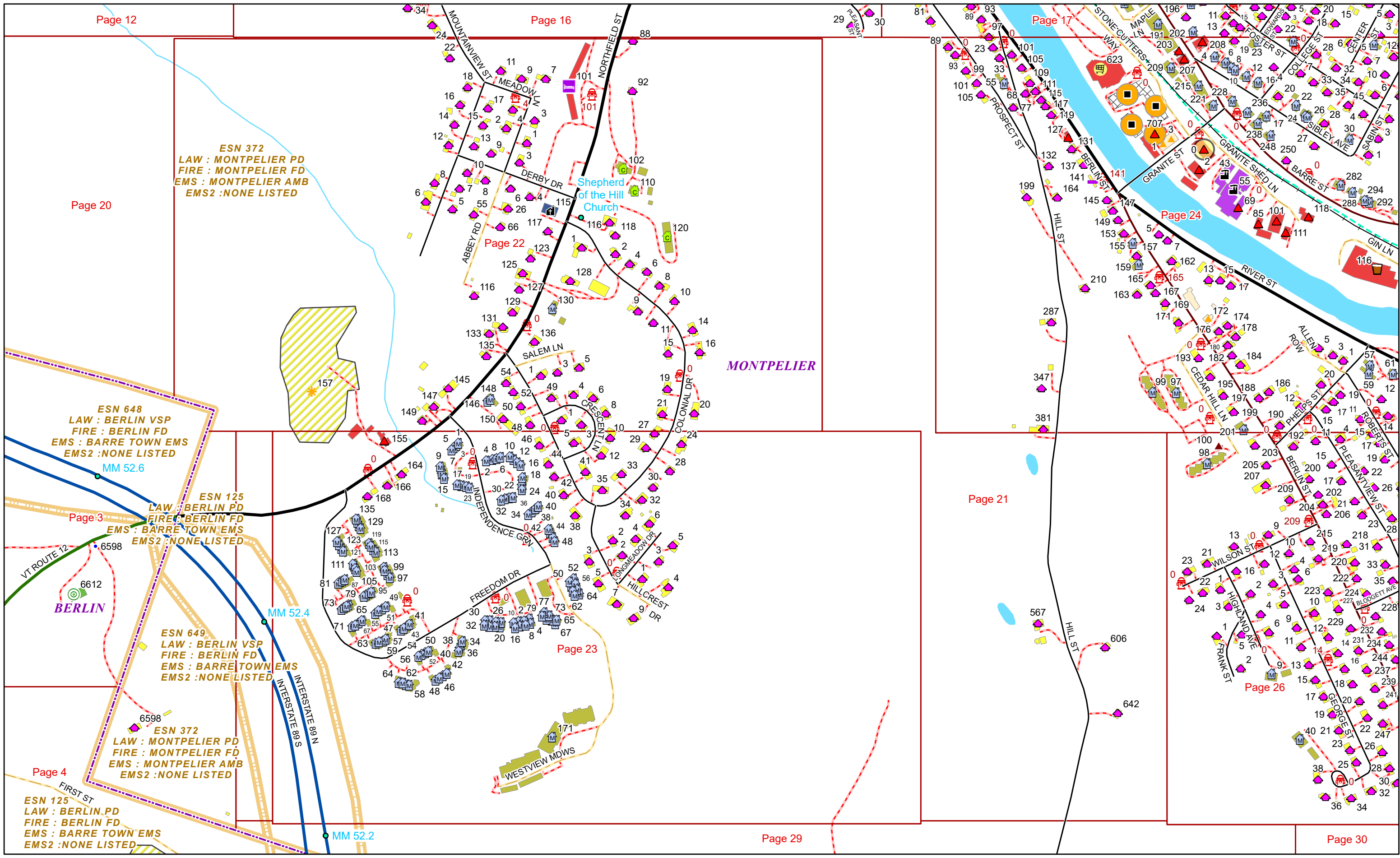
Page: 19



0 0.07 0.15 0.3 Miles 1 inch equals 417 feet

3/10/2025

MONTPELIER



ESN 372
 LAW : MONTPELIER PD
 FIRE : MONTPELIER FD
 EMS : MONTPELIER AMB
 EMS2 : NONE LISTED

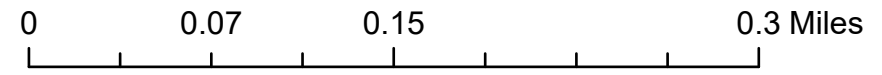
ESN 648
 LAW : BERLIN VSP
 FIRE : BERLIN FD
 EMS : BARRE TOWN EMS
 EMS2 : NONE LISTED
 MM 52.6

ESN 125
 LAW : BERLIN PD
 FIRE : BERLIN FD
 EMS : BARRE TOWN EMS
 EMS2 : NONE LISTED

ESN 649
 LAW : BERLIN VSP
 FIRE : BERLIN FD
 EMS : BARRE TOWN EMS
 EMS2 : NONE LISTED

ESN 372
 LAW : MONTPELIER PD
 FIRE : MONTPELIER FD
 EMS : MONTPELIER AMB
 EMS2 : NONE LISTED

ESN 125
 LAW : BERLIN PD
 FIRE : BERLIN FD
 EMS : BARRE TOWN EMS
 EMS2 : NONE LISTED



1 inch equals 417 feet

3/10/2025

MONTPELIER

Page: 21

ESN 372
LAW : MONTPELIER PD
FIRE : MONTPELIER FD
EMS : MONTPELIER AMB
EMS2 : NONE LISTED

MONTPELIER

Shepherd of the Hill Church

ESN 648
LAW : BERLIN VSP
FIRE : BERLIN FD
EMS : BARRE TOWN EMS
EMS2 : NONE LISTED

Page 3
BERLIN

INTERSTATE 89 N
MM 52.6



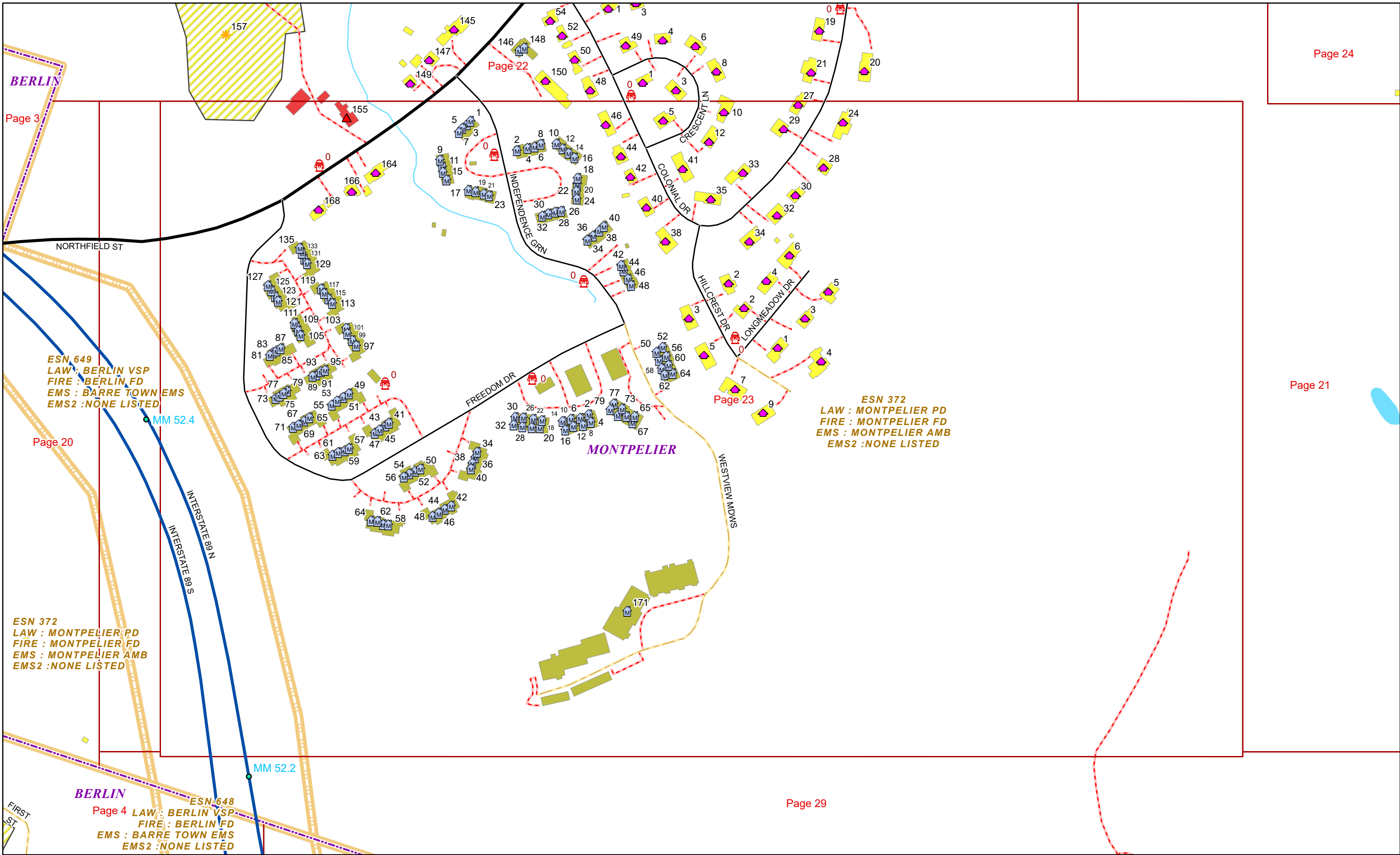
0 0.04 0.09 0.17 Miles

1 inch equals 250 feet

3/10/2025

MONTPELIER

Page: 22

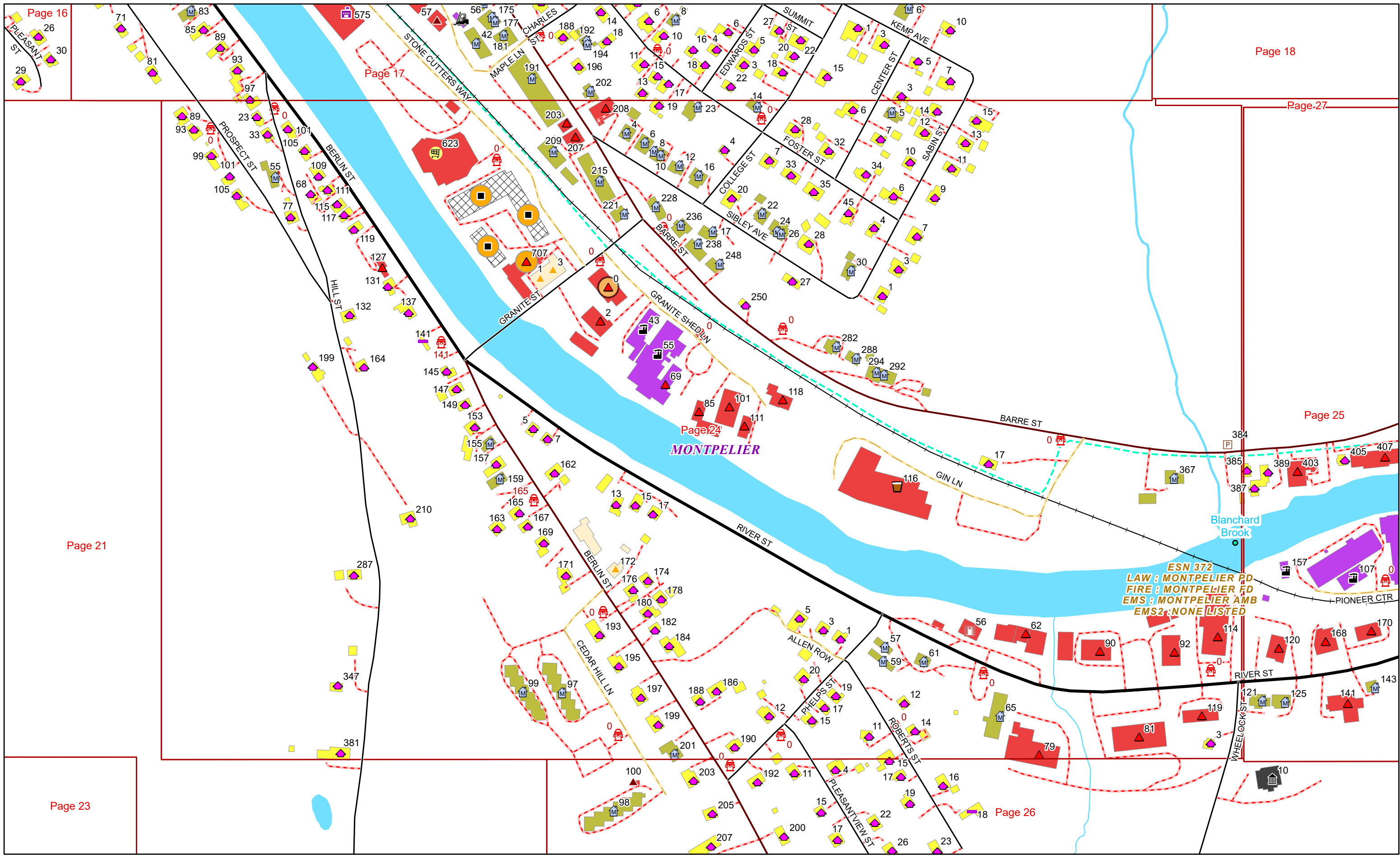


0 0.04 0.09 0.17 Miles

1 inch equals 250 feet

3/10/2025

MONTPELIER



0 0.04 0.09 0.17 Miles

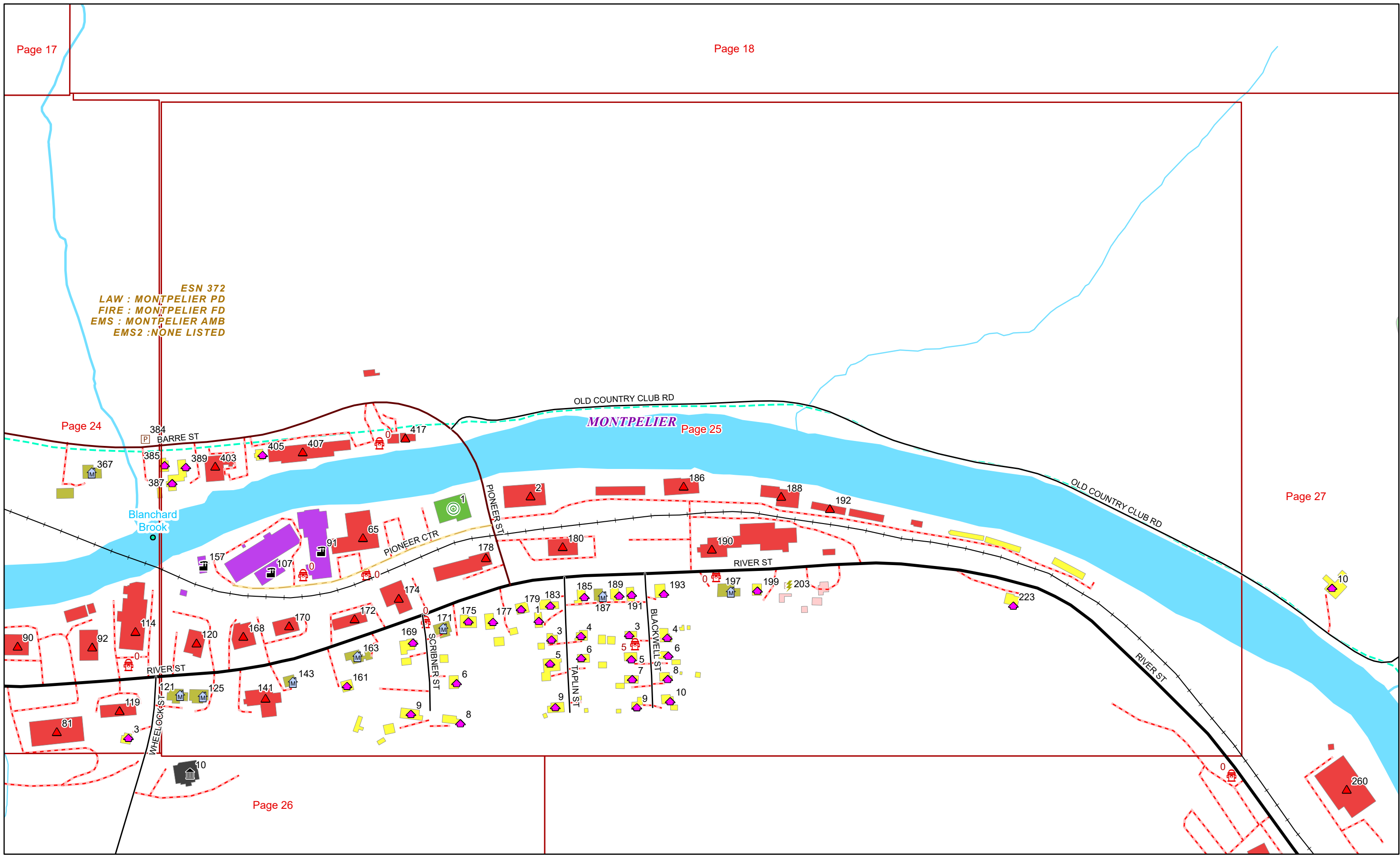
1 inch equals 250 feet

3/10/2025

MONTPELIER

Page: 24

ESN 372
LAW : MONTPELIER PD
FIRE : MONTPELIER FD
EMS : MONTPELIER AMB
EMS2 : NONE LISTED

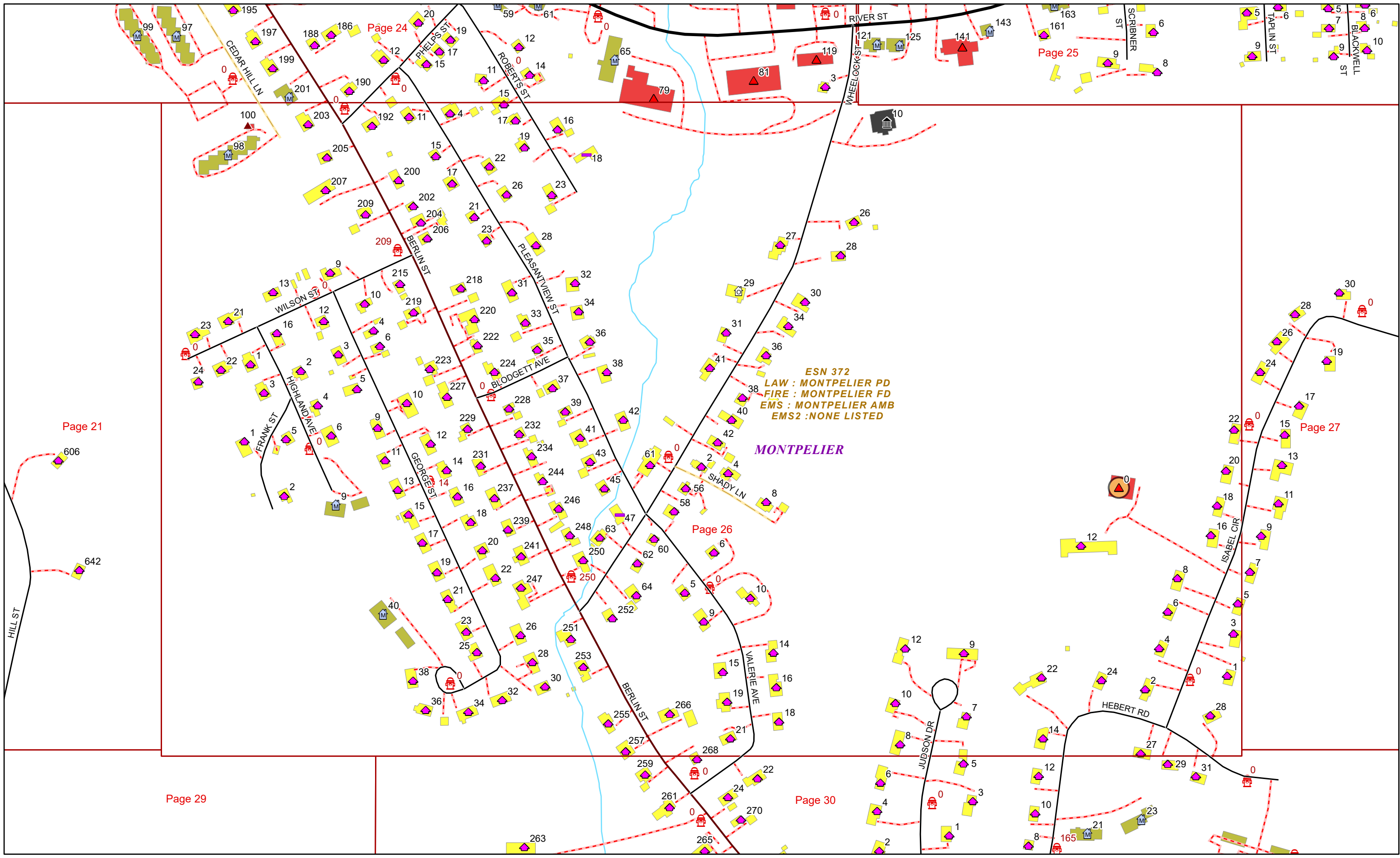


0 0.04 0.09 0.17 Miles

1 inch equals 250 feet

3/10/2025

MONTPELIER



Page 21

Page 24

Page 25

Page 26

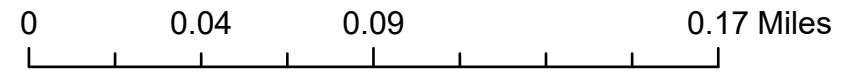
Page 27

Page 29

Page 30

ESN 372
LAW : MONTPELIER PD
FIRE : MONTPELIER FD
EMS : MONTPELIER AMB
EMS2 : NONE LISTED

MONTPELIER

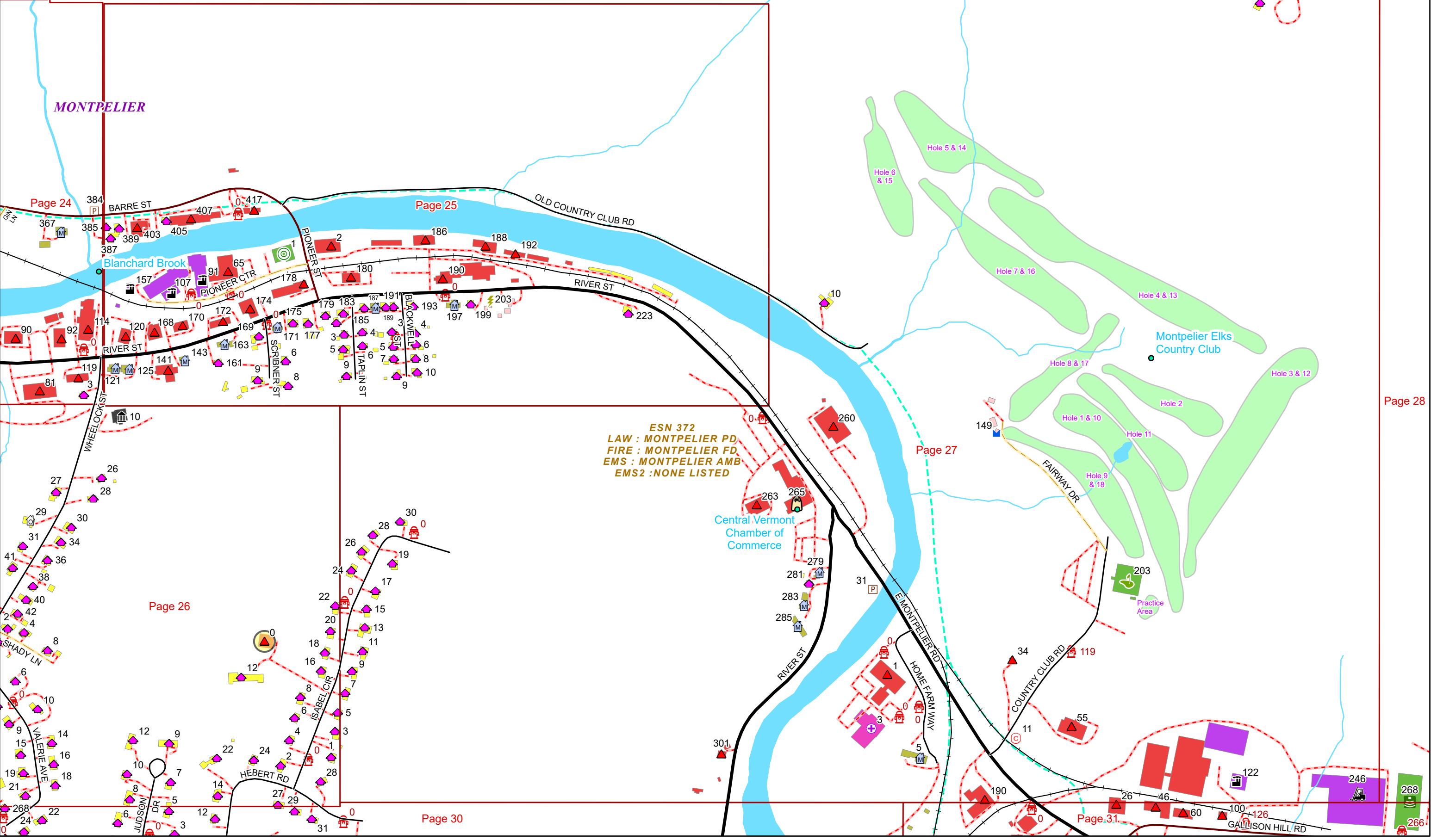


1 inch equals 250 feet

3/10/2025

MONTPELIER

Page: 26

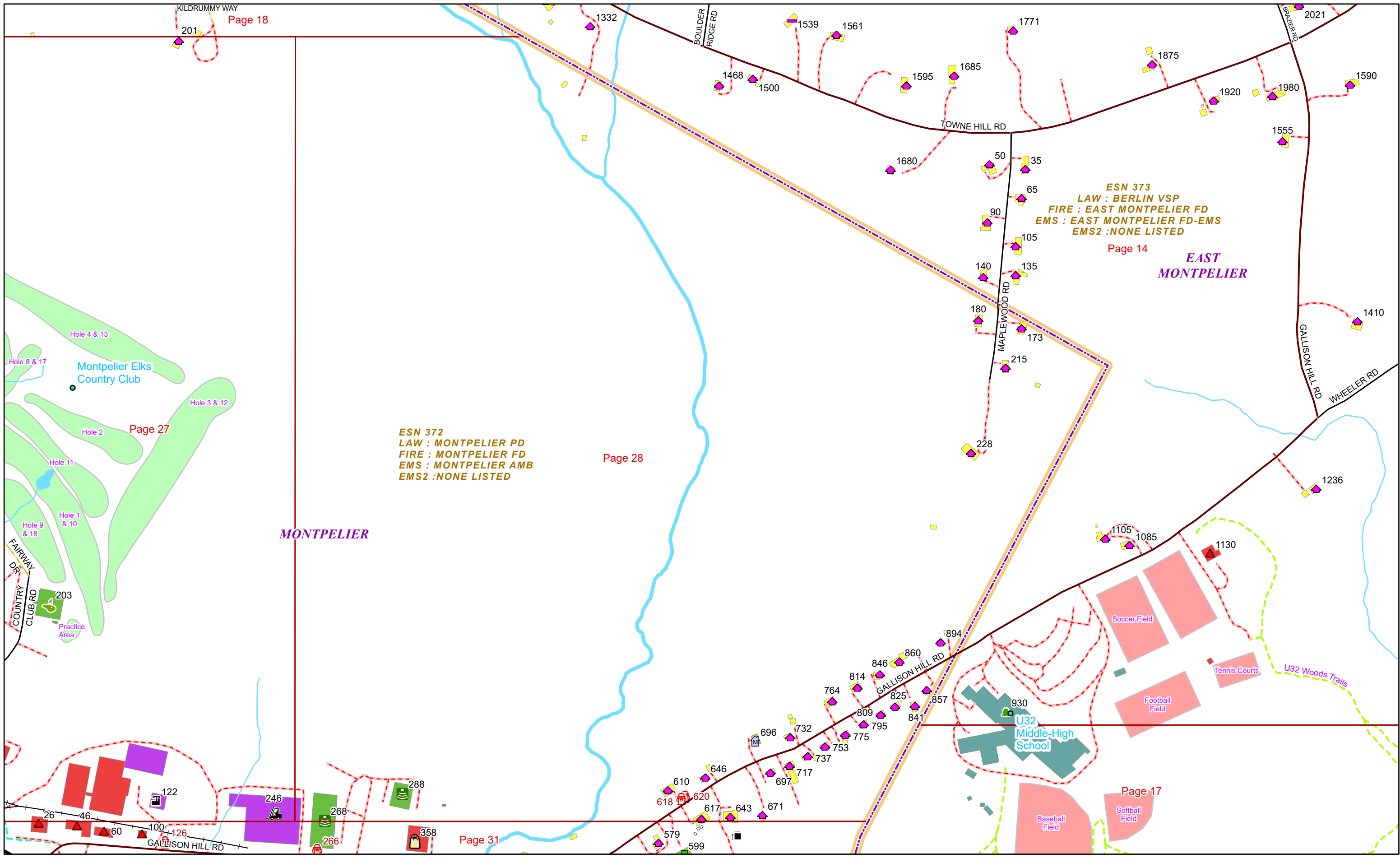


0 0.07 0.15 0.3 Miles 1 inch equals 417 feet

3/10/2025


MONTPELIER

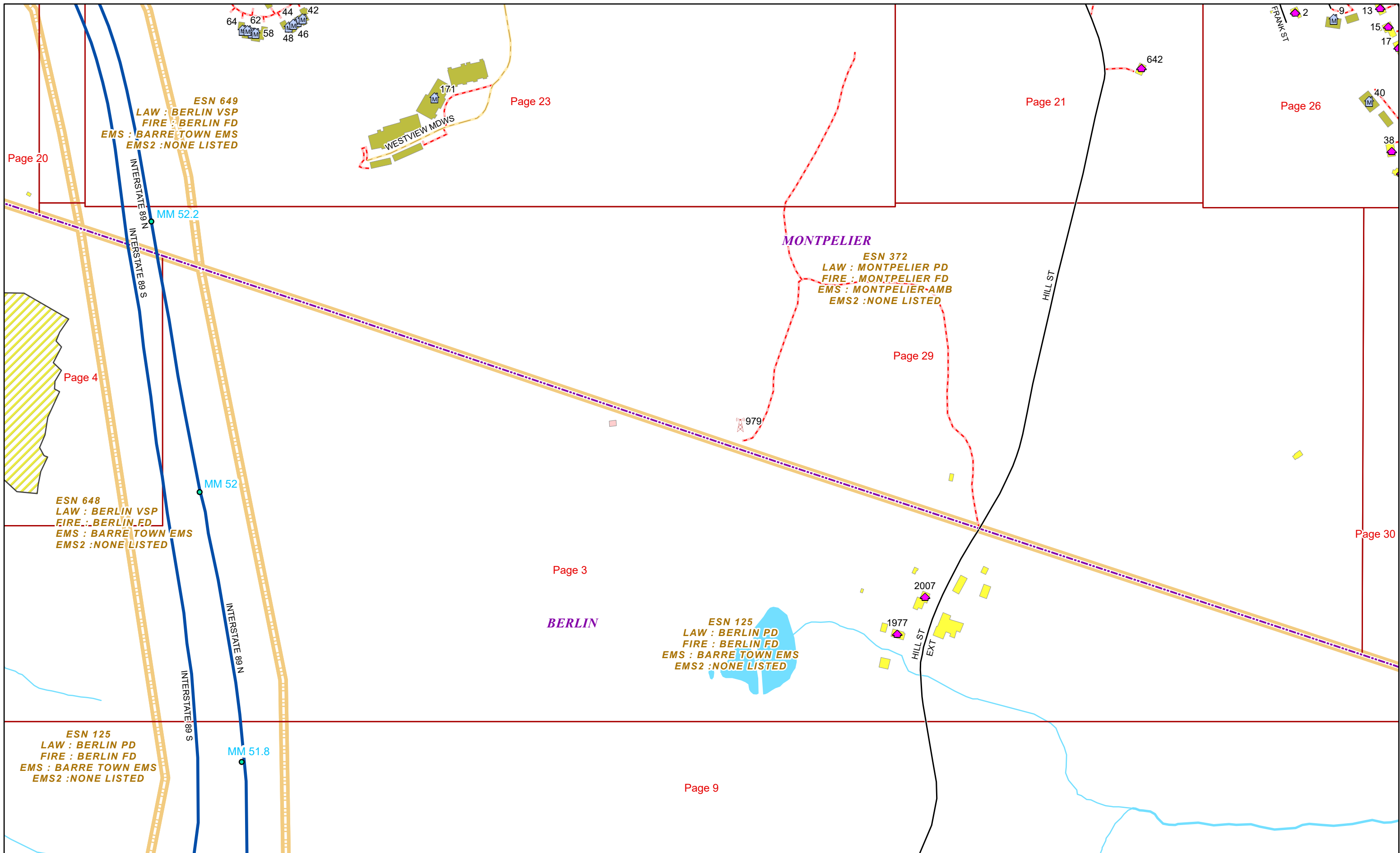
Page: 27



ESN 373
 LAW : BERLIN VSP
 FIRE : EAST MONTPELIER FD
 EMS : EAST MONTPELIER FD-EMS
 EMS2 : NONE LISTED

ESN 372
 LAW : MONTPELIER PD
 FIRE : MONTPELIER FD
 EMS : MONTPELIER AMB
 EMS2 : NONE LISTED





ESN 649
LAW : BERLIN VSP
FIRE : BERLIN FD
EMS : BARRE TOWN EMS
EMS2 : NONE LISTED

Page 23

Page 21

Page 26

Page 20

MM 52.2

INTERSTATE 89 N

INTERSTATE 89 S

INTERSTATE 89 S

MM 52

INTERSTATE 89 N

INTERSTATE 89 S

MM 51.8

Page 4

ESN 648
LAW : BERLIN VSP
FIRE : BERLIN FD
EMS : BARRE TOWN EMS
EMS2 : NONE LISTED

Page 3

BERLIN

ESN 125
LAW : BERLIN PD
FIRE : BERLIN FD
EMS : BARRE TOWN EMS
EMS2 : NONE LISTED

ESN 125
LAW : BERLIN PD
FIRE : BERLIN FD
EMS : BARRE TOWN EMS
EMS2 : NONE LISTED

Page 9

MONTPELIER

ESN 372
LAW : MONTPELIER PD
FIRE : MONTPELIER FD
EMS : MONTPELIER-AMB
EMS2 : NONE LISTED

Page 29

979

2007


1977

HILL ST
EXT

HILL ST

642

Page 30

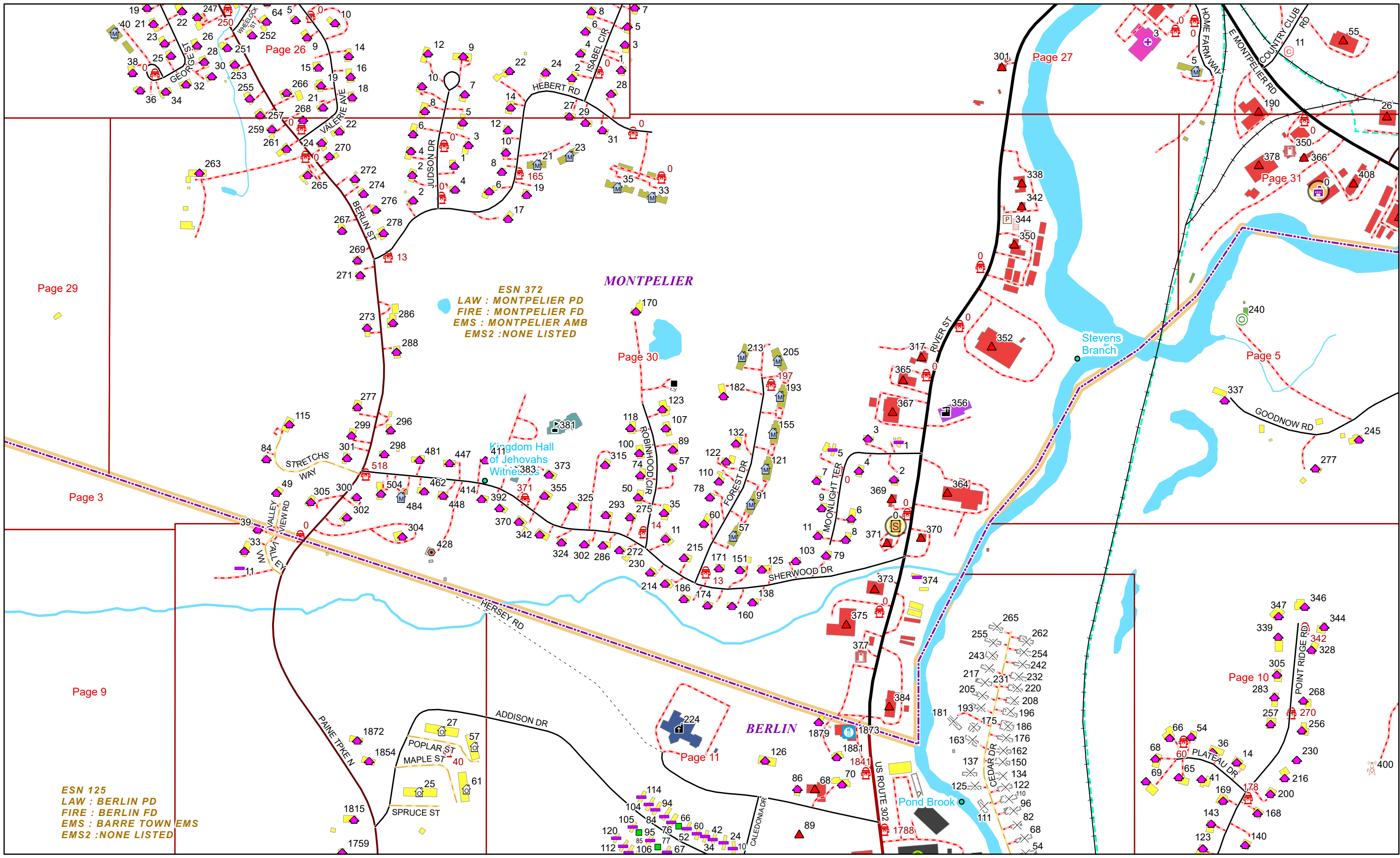


1 inch equals 333 feet

3/10/2025

MONTPELIER

Page: 29



Page 29

Page 27

Page 31

MONTPELIER

ESN 372
 LAW : MONTPELIER PD
 FIRE : MONTPELIER FD
 EMS : MONTPELIER AMB
 EMS2 : NONE LISTED

Page 30

Page 5

Page 3


Page 9

ESN 125
 LAW : BERLIN PD
 FIRE : BERLIN FD
 EMS : BARRE TOWN EMS
 EMS2 : NONE LISTED

Page 11

Page 10

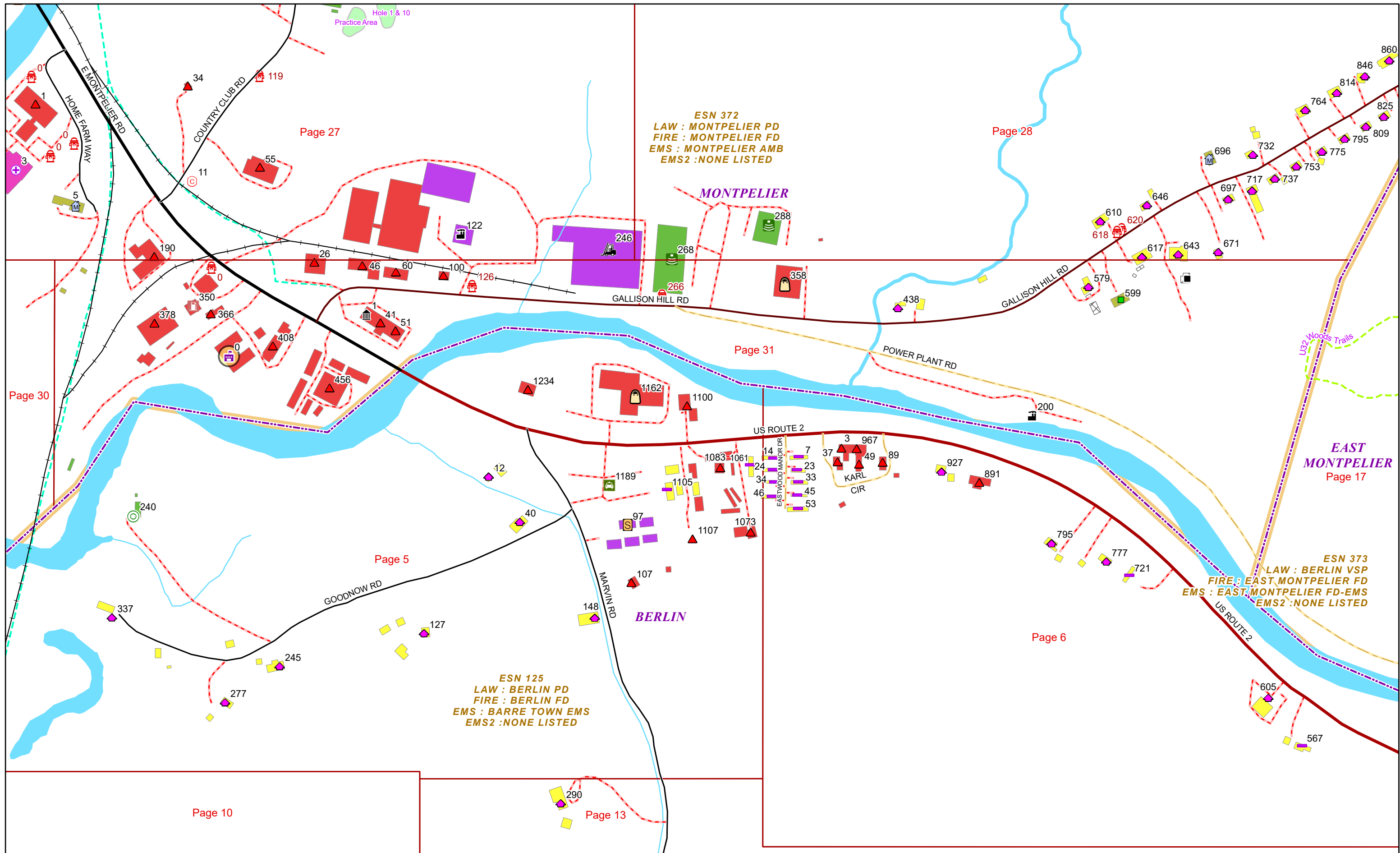
BERLIN



3/10/2025

MONTPELIER

Page: 30



ESN 372
 LAW : MONTPELIER PD
 FIRE : MONTPELIER FD
 EMS : MONTPELIER AMB
 EMS2 : NONE LISTED

MONTPELIER

ESN 373
 LAW : BERLIN VSP
 FIRE : EAST MONTPELIER FD
 EMS : EAST MONTPELIER FD-EMS
 EMS2 : NONE LISTED

BERLIN

ESN 125
 LAW : BERLIN PD
 FIRE : BERLIN FD
 EMS : BARRE TOWN EMS
 EMS2 : NONE LISTED



0 0.05 0.1 0.2 Miles

1 inch equals 333 feet

3/10/2025

MONTPELIER

Page: 31