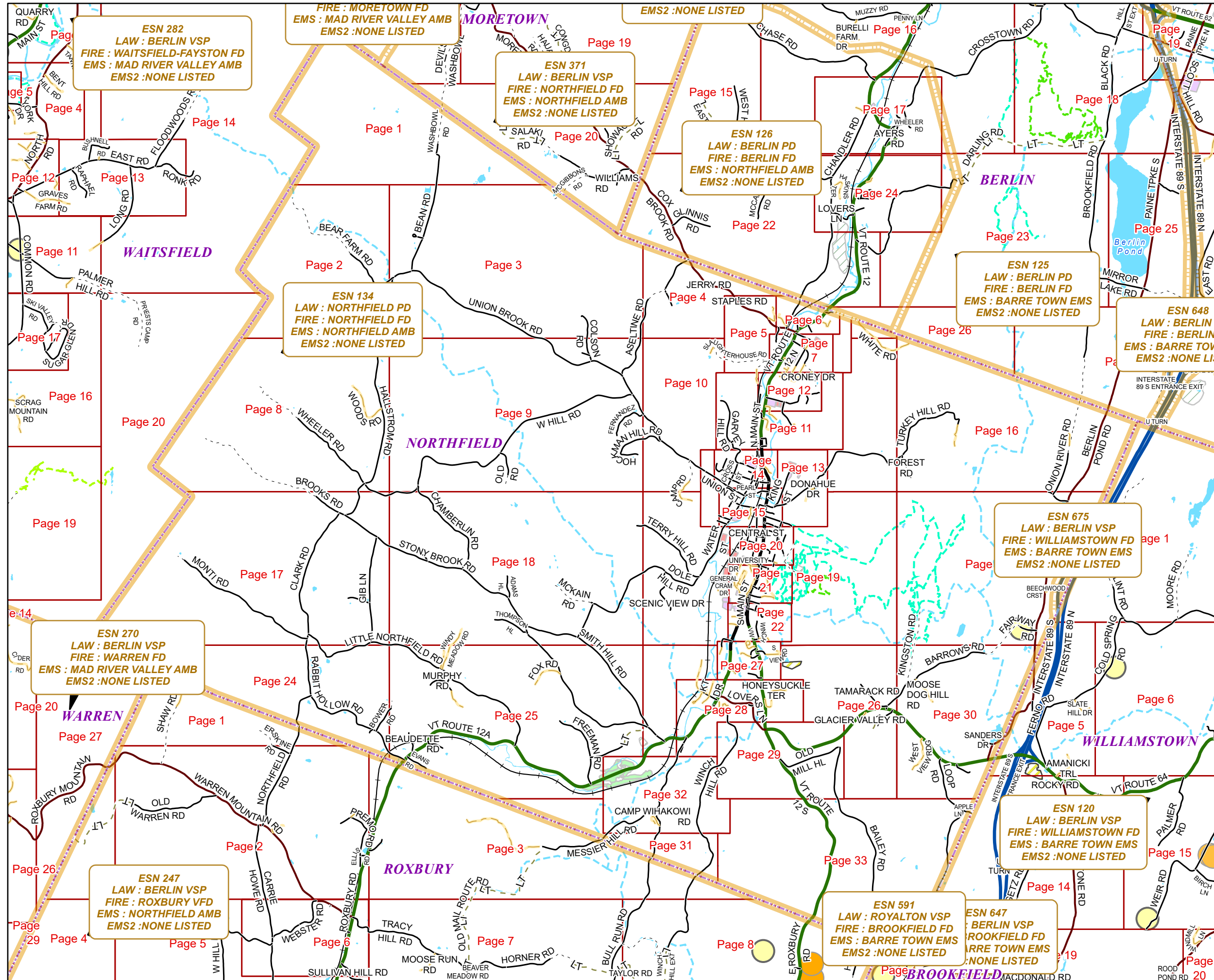


NORTHFIELD




E911 Mapbook with GIS Data
Use constraints: The 911 related data layers (Esites, Landmarks, Roads, Driveways, Footprints, Atlas Sheets, ESZ, etc.) were developed and designed for 911 purposes only. The user should understand that the nature of the 911 data layers means they are never complete. Each municipal government is responsible for maintenance of the 911 database. Other data (non-911 related) used in the Vermont 911 Mapbook is acquired from the Vermont Center for Geographic Information (VCGI) (vcgi.vermont.gov) and other Vermont organizations.

Disclaimer:
This Vermont 911 Mapbook and Public GIS data is for general reference only. Data layers that appear on the map may or may not be accurate, current, or otherwise reliable. The Enhanced 911 Board and the State of Vermont make no representations of any kind, including but not limited to the warranties of merchantability or fitness for a particular use, nor are any such warranties to be implied with respect to the GIS data and Mapbook.

For questions/updates, contact:
Vermont Enhanced 911 Board
6 Baldwin St – 2nd Floor
Montpelier VT 05633-7960

Phone: 802-828-4911
Email: e911.info@vermont.gov
Web site: e911.vermont.gov



























3/10/2025



























































Legend





























ESITES




























SITETYPE

-  **COMMERCIAL
-  **CULTURAL
-  **EDUCATIONAL
-  **GOVERNMENT
-  **INDUSTRIAL
-  **OTHER COMMERCIAL
-  **PUBLIC GATHERING
-  **UTILITY
-  ABANDONED
-  ACCESS POINT
-  ACCESSORY BARN
-  ACCESSORY BUILDING
-  AIR SUPPORT / MAINTENANCE FACILITY
-  AIR TRAFFIC CONTROL CENTER / COMMAND CENTER
-  AIRPORT TERMINAL
-  AMBULANCE SERVICE
-  AUDITORIUM / CONCERT HALL / THEATER / OPERA HOUSE
-  BANK
-  BOAT RAMP / DOCK
-  BORDER CROSSING
-  BORDER PATROL
-  BREWERY
-  BUS STATION / DISPATCH FACILITY
-  CAMP
-  CAMPGROUND
-  CEMETERY

-  CITY / TOWN HALL
-  COAST GUARD
-  COLLEGE / UNIVERSITY
-  COMMERCIAL CONSTRUCTION SERVICE
-  COMMERCIAL FARM
-  COMMERCIAL GARAGE
-  COMMERCIAL W/RESIDENCE
-  COMMUNICATION BOX
-  COMMUNICATION TOWER
-  COMMUNITY / RECREATION FACILITY
-  CONDOMINIUM
-  COURT HOUSE
-  CUSTOMS SERVICE
-  DAY CARE FACILITY
-  DEVELOPMENT SITE
-  EBS TOWER
-  EMERGENCY PHONE / CALLBOX
-  FAIR / EXHIBITION/ RODEO GROUNDS
-  FERRY TERMINAL / DISPATCH FACILITY
-  FIRE STATION
-  FISH FARM / HATCHERY
-  FITNESS FACILITY
-  FOOD DISTRIBUTION CENTER
-  GAS STATION
-  GATED W/BUILDING
-  GATED W/O BUILDING
-  GOLF COURSE
-  GRAVEL PIT / QUARRY / MINE




















-  GREENHOUSE / NURSERY
-  GROCERY STORE
-  HARBOR / MARINA
-  HAZARDOUS MATERIALS FACILITY
-  HAZARDOUS STORAGE FACILITY
-  HEALTH CLINIC
-  HELIPAD / HELIPORT / HELISPOT
-  HISTORIC SITE / POINT OF INTEREST
-  HOSPITAL / MEDICAL CENTER
-  HOUSE OF WORSHIP
-  HYDROELECTRIC FACILITY
-  ICE ARENA
-  INSTITUTIONAL RESIDENCE / DORM / BARRACKS
-  LANDFILL
-  LAW ENFORCEMENT
-  LIBRARY
-  LODGING B&B / HOTEL / MOTEL / INN
-  LOOKOUT TOWER
-  LUMBER MILL / SAW MILL
-  MANUFACTURING FACILITY
-  MOBILE HOME
-  MORGUE
-  MULTI-FAMILY DWELLING
-  MUSEUM
-  NATIONAL GUARD /
-  NUCLEAR FACILITY
-  NURSING HOME / LONG TERM CARE
-  OFFICE BUILDING

-  OIL / GAS FACILITY
-  OTHER
-  OTHER RESIDENTIAL
-  OUTPATIENT CLINIC
-  PARK AND RIDE / COMMUTER
-  PHARMACY
-  PICNIC AREA
-  POST OFFICE
-  PRISON / CORRECTIONAL FACILITY
-  PRIVATE AND EXPRESS SHIPPING FACILITY
-  PSAP
-  PUBLIC BEACH
-  PUBLIC TELEPHONE
-  PUBLIC WATER SUPPLY INTAKE
-  PUBLIC WATER SUPPLY WELL
-  PUMP STATION
-  RACE TRACK / DRAGSTRIP
-  RAILROAD STATION
-  RESIDENTIAL FARM
-  REST STOP / ROADSIDE PARK
-  RESTAURANT
-  RETAIL FACILITY
-  RV HOOKUP
-  SCHOOL K / 12
-  SEASONAL HOME
-  SHOOTING RANGE
-  SINGLE FAMILY DWELLING
-  SKI AREA / ALPINE






-  SOLAR FACILITY
-  SPORTS ARENA /
-  STATE CAPITOL
-  STATE GARAGE
-  STATE GOVERNMENT FACILITY
-  STATE PARK
-  STORAGE UNITS
-  SUBSTATION
-  SUGARHOUSE
-  TEMPORARY STRUCTURE
-  TOWN GARAGE
-  TOWN OFFICE
-  TRAILHEAD
-  TRANSFER STATION
-  UNKNOWN
-  US FOREST FACILITY
-  US GOVERNMENT FACILITY
-  UTILITY POLE W/PHONE
-  VETERINARY HOSPITAL / CLINIC
-  VISITOR / INFORMATION CENTER
-  WAREHOUSE
-  WASTE / BIOMASS FACILITY
-  WASTEWATER TREATMENT PLANT
-  WATER TANK
-  WATER TOWER
-  WIND FACILITY / WIND TOWER
-  YOUTH CAMP

Legend

Roads

-  Interstate Highway
-  US Highway
-  State Highway
-  Town Highway Class 1
-  Town Highway Class 2
-  Town Highway Class 3
-  Town Highway Class 4
-  Private
-  Driveway
-  Discontinued Road
-  Legal Trail
-  Ferry
-  Military - no public access
-  National Forest Highway
-  State Forest Highway
-  Proposed
-  Rivers
-  Driveways
- 

Hydrants

-  Drafting Site
-  Dry Hydrant
-  Municipal Hydrant
-  Pressurized Hydrant
-  Private Hydrant

Townline





Emergency Service Zones

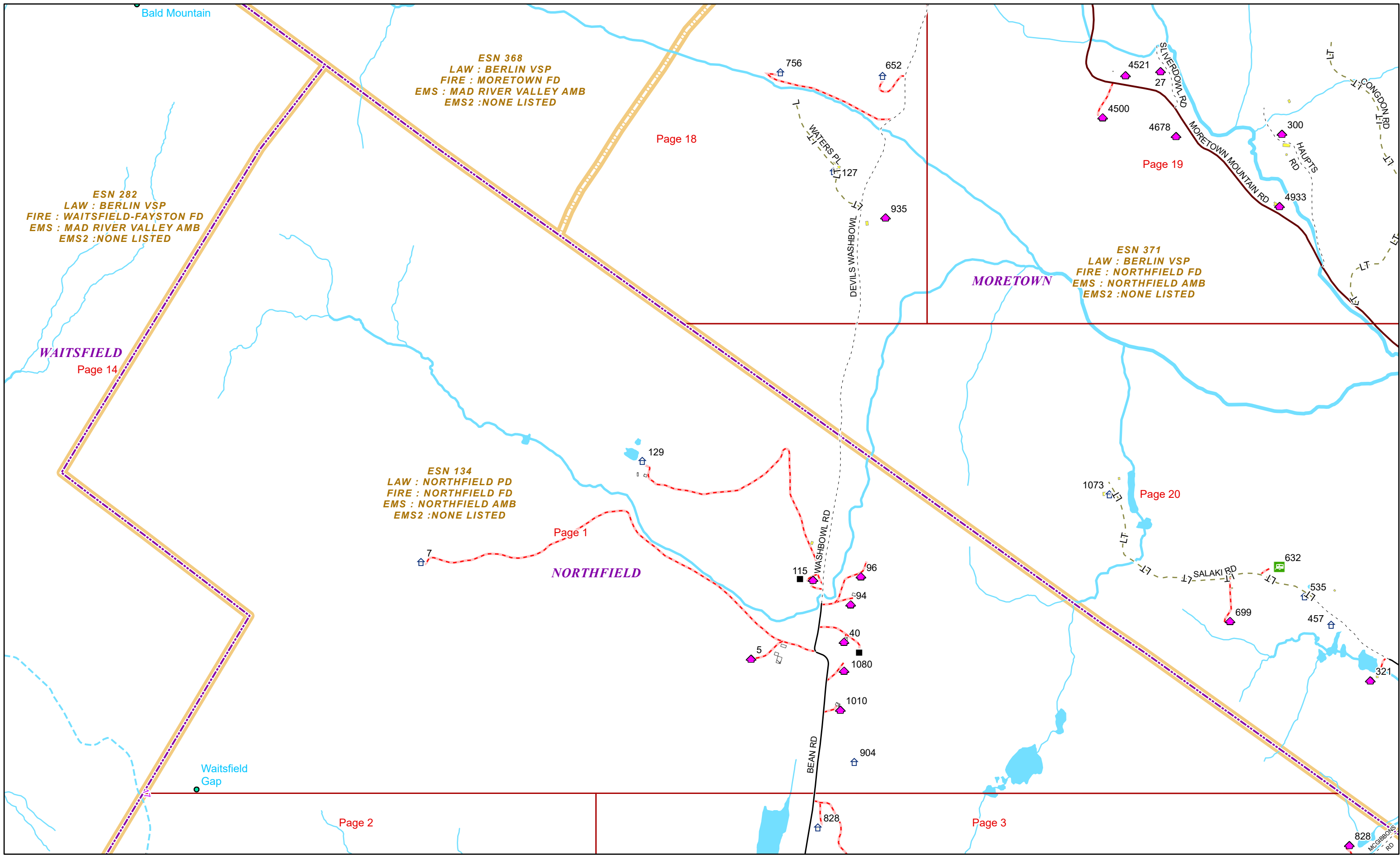


FootPrints

-  Airport
-  Solar Field
-  Alpine Trail Easiest
-  Alpine Trail Intermediate
-  Alpine Trail Advanced
-  Alpine Trail Expert
-  Alpine Glade Marked
-  Alpine Glade Not Marked
-  Building
-  Farm
-  Golf Course
-  Quarry
-  Park
-  Shopping Center
-  Stadium/Arena
-  Other

Addressing Error

-  Orange - Duplicated Addressed Building
-  Yellow - Unnumbered Building



0 0.15 0.3 0.6 Miles

1 inch equals 917 feet

3/10/2025

NORTHFIELD

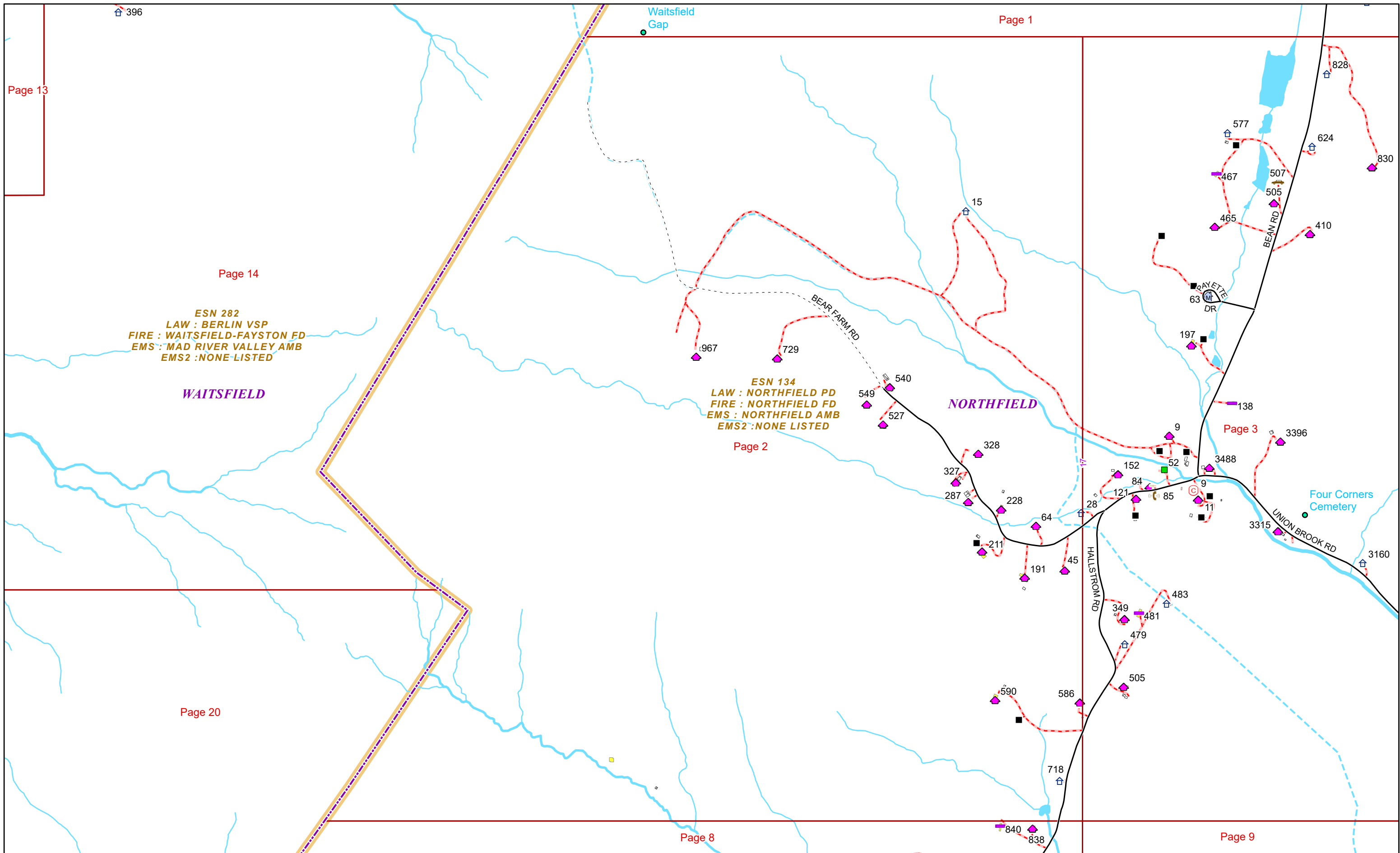
Page: 1

ESN 282
LAW : BERLIN VSP
FIRE : WAITSFIELD-FAYSTON FD
EMS : MAD RIVER VALLEY AMB
EMS2 : NONE LISTED

WAITSFIELD

ESN 134
LAW : NORTHFIELD PD
FIRE : NORTHFIELD FD
EMS : NORTHFIELD AMB
EMS2 : NONE LISTED

NORTHFIELD


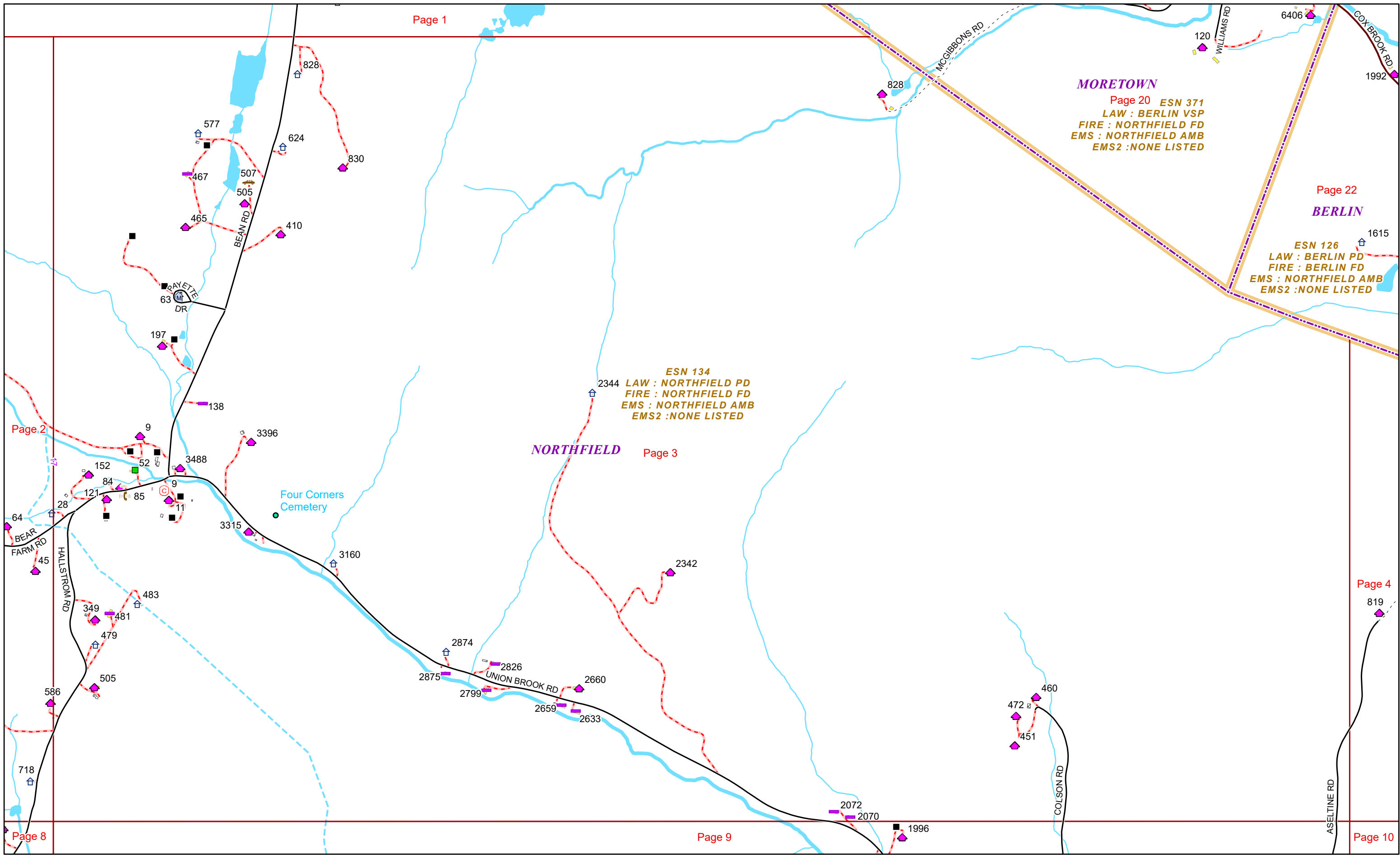


MORETOWN
Page 20 ESN 371
LAW : BERLIN VSP
FIRE : NORTHFIELD FD
EMS : NORTHFIELD AMB
EMS2 : NONE LISTED

Page 22
BERLIN
ESN 126
LAW : BERLIN PD
FIRE : BERLIN FD
EMS : NORTHFIELD AMB
EMS2 : NONE LISTED

ESN 134
LAW : NORTHFIELD PD
FIRE : NORTHFIELD FD
EMS : NORTHFIELD AMB
EMS2 : NONE LISTED


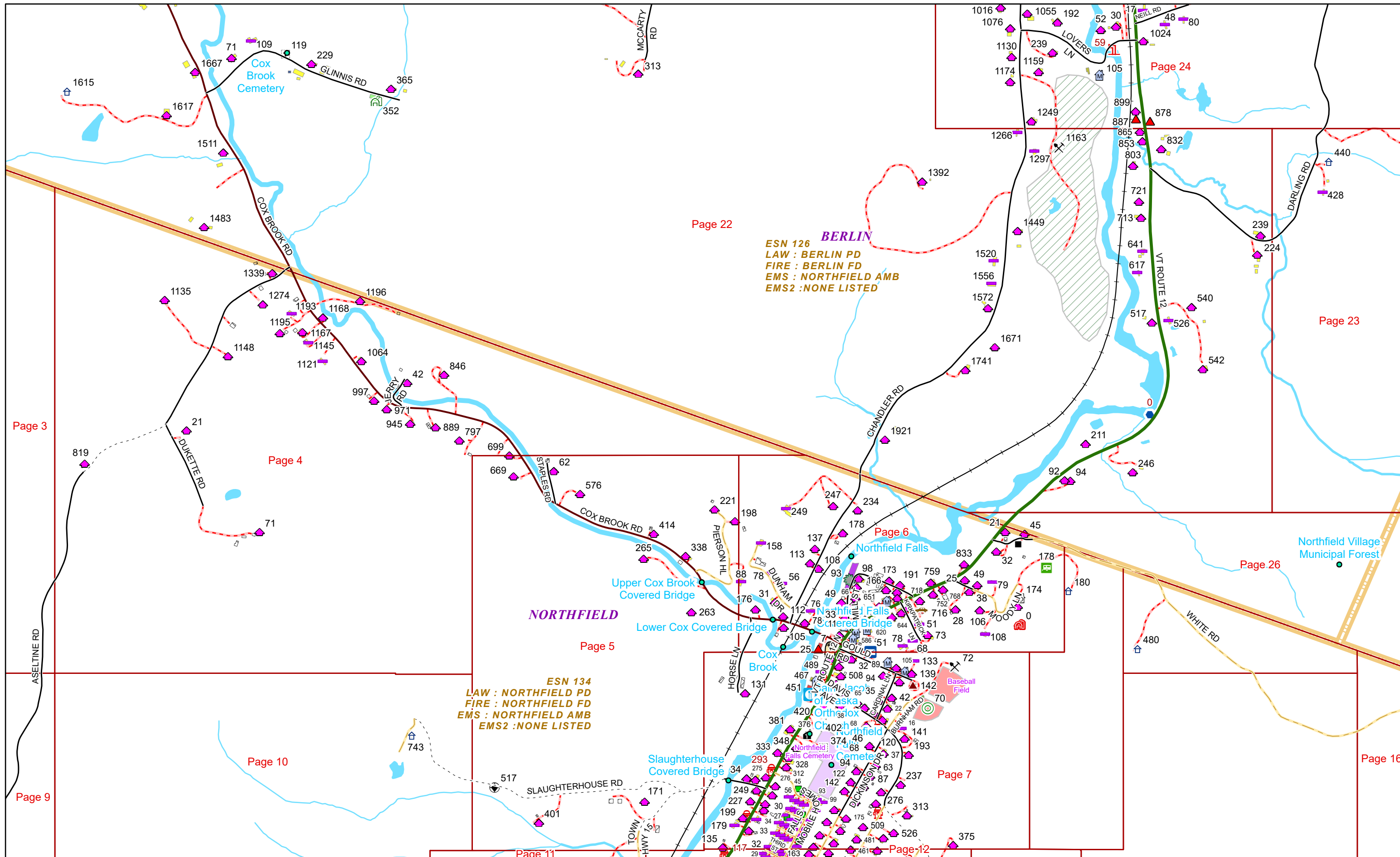
NORTHFIELD Page 3



3/10/2025

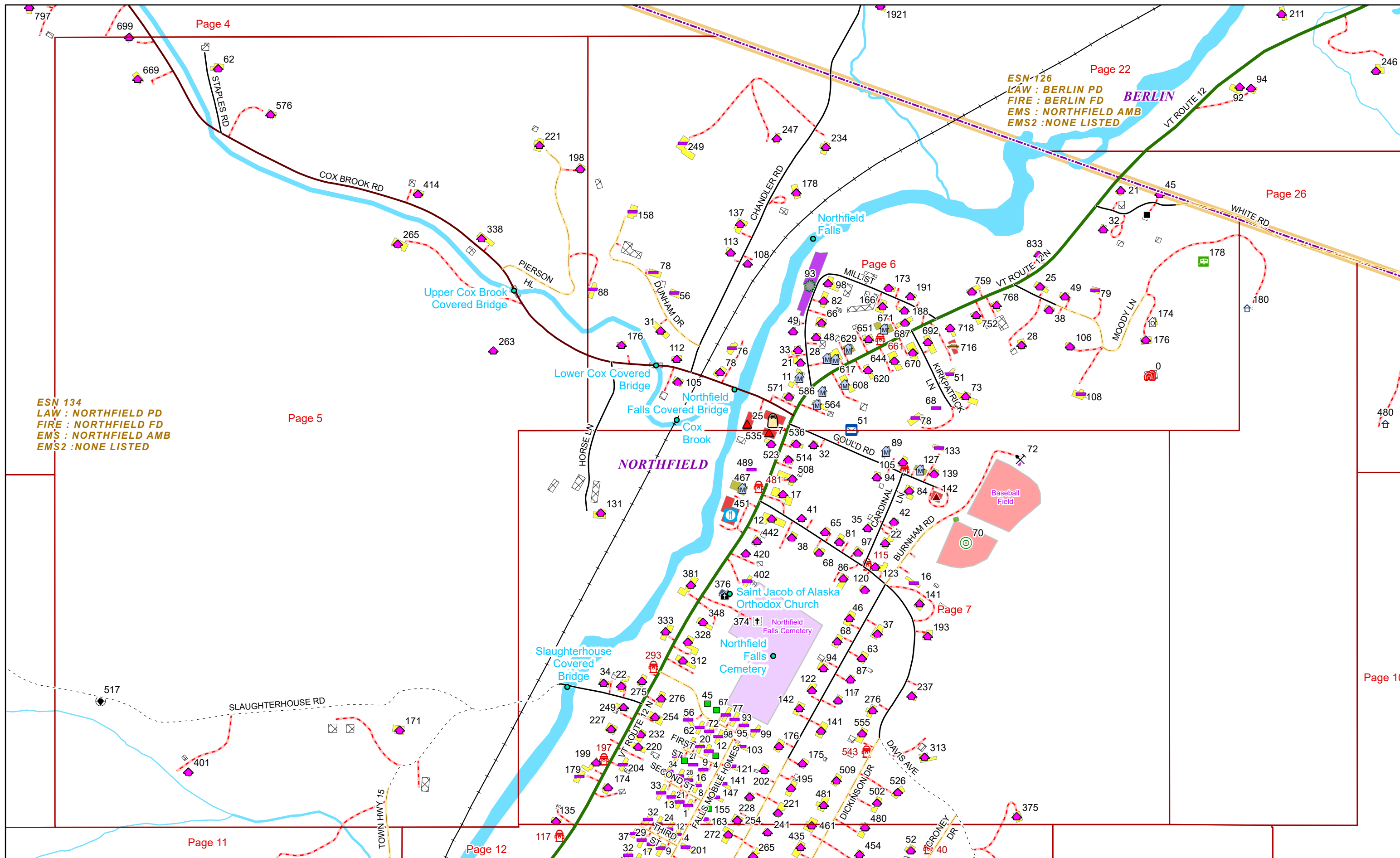
NORTHFIELD

Page: 3



3/10/2025

NORTHFIELD



ESN 134
 LAW : NORTHFIELD PD
 FIRE : NORTHFIELD FD
 EMS : NORTHFIELD AMB
 EMS2 : NONE LISTED

ESN 126
 LAW : BERLIN PD
 FIRE : BERLIN FD
 EMS : NORTHFIELD AMB
 EMS2 : NONE LISTED



0 0.07 0.15 0.3 Miles 1 inch equals 417 feet

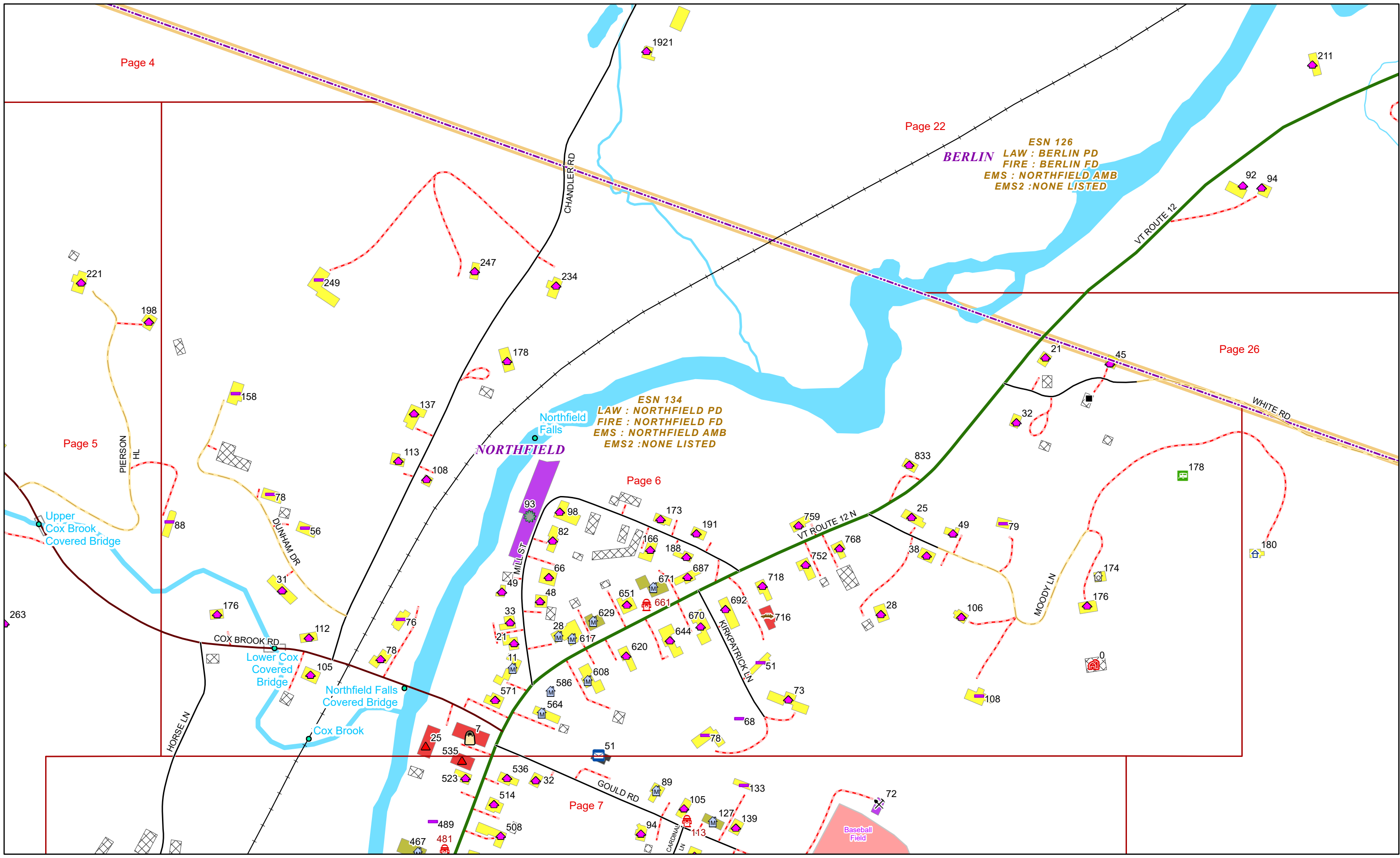
3/10/2025

NORTHFIELD

Page: 5

ESN 126
LAW : BERLIN PD
FIRE : BERLIN FD
EMS : NORTHFIELD AMB
EMS2 : NONE LISTED

ESN 134
LAW : NORTHFIELD PD
FIRE : NORTHFIELD FD
EMS : NORTHFIELD AMB
EMS2 : NONE LISTED

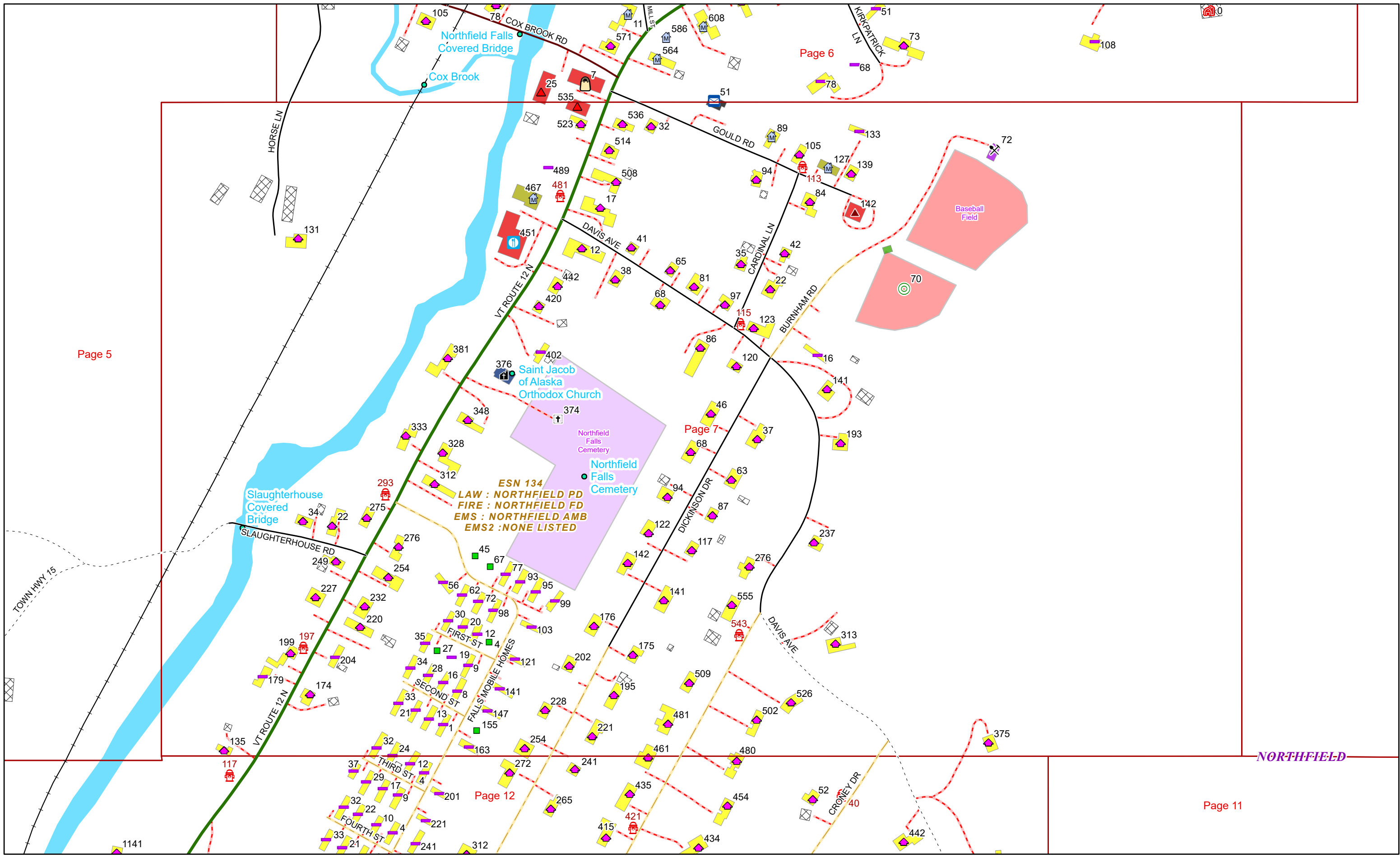


0 0.04 0.09 0.17 Miles

1 inch equals 250 feet

3/10/2025

NORTHFIELD



Page 5

Page 6

Page 7

Page 11

Page 12

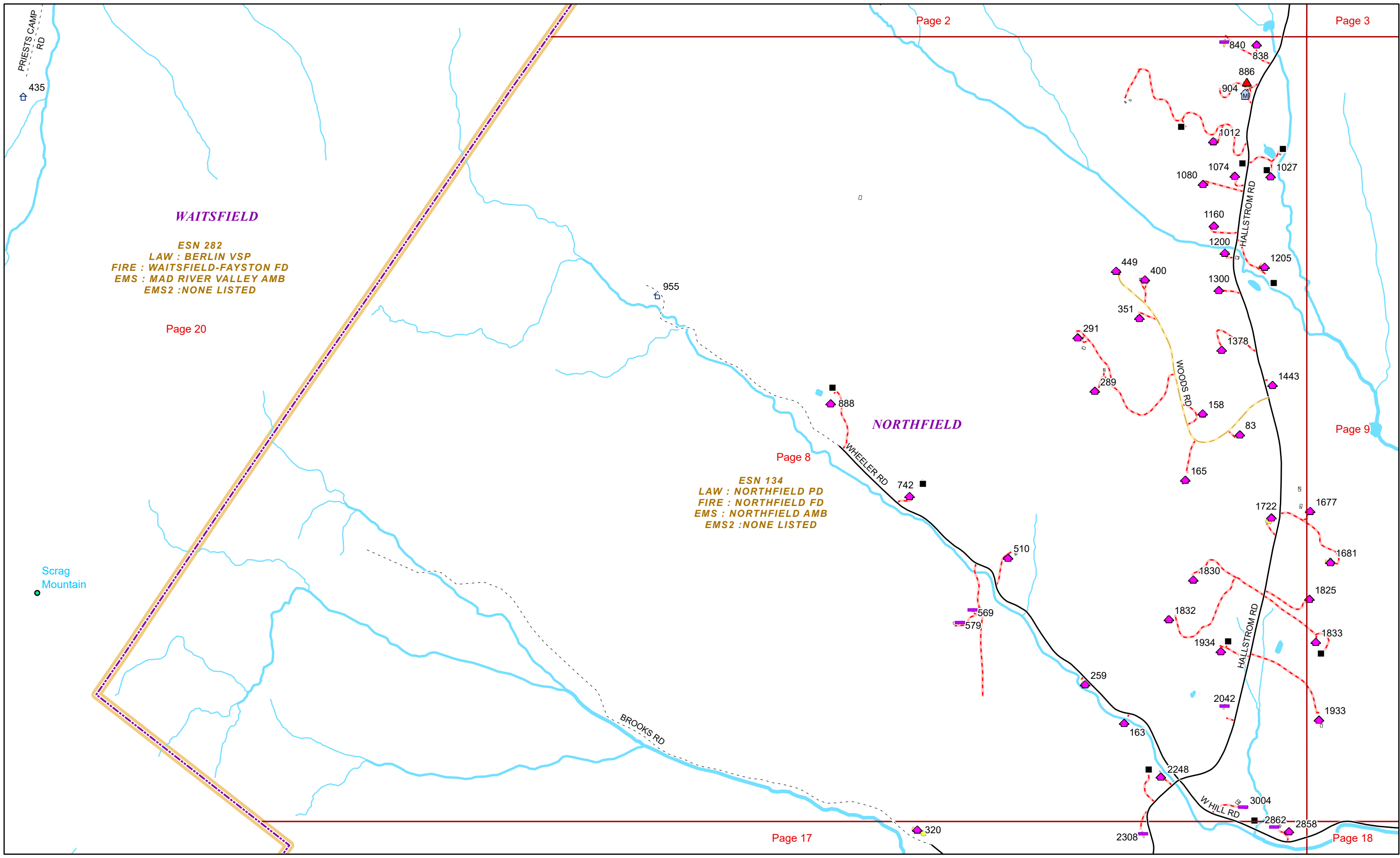


0 0.04 0.09 0.17 Miles 1 inch equals 250 feet

3/10/2025

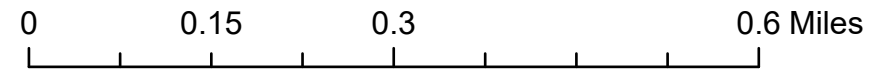
NORTHFIELD

Page: 7



WAITSFIELD
ESN 282
LAW : BERLIN VSP
FIRE : WAITSFIELD-FAYSTON FD
EMS : MAD RIVER VALLEY AMB
EMS2 : NONE LISTED

NORTHFIELD
ESN 134
LAW : NORTHFIELD PD
FIRE : NORTHFIELD FD
EMS : NORTHFIELD AMB
EMS2 : NONE LISTED

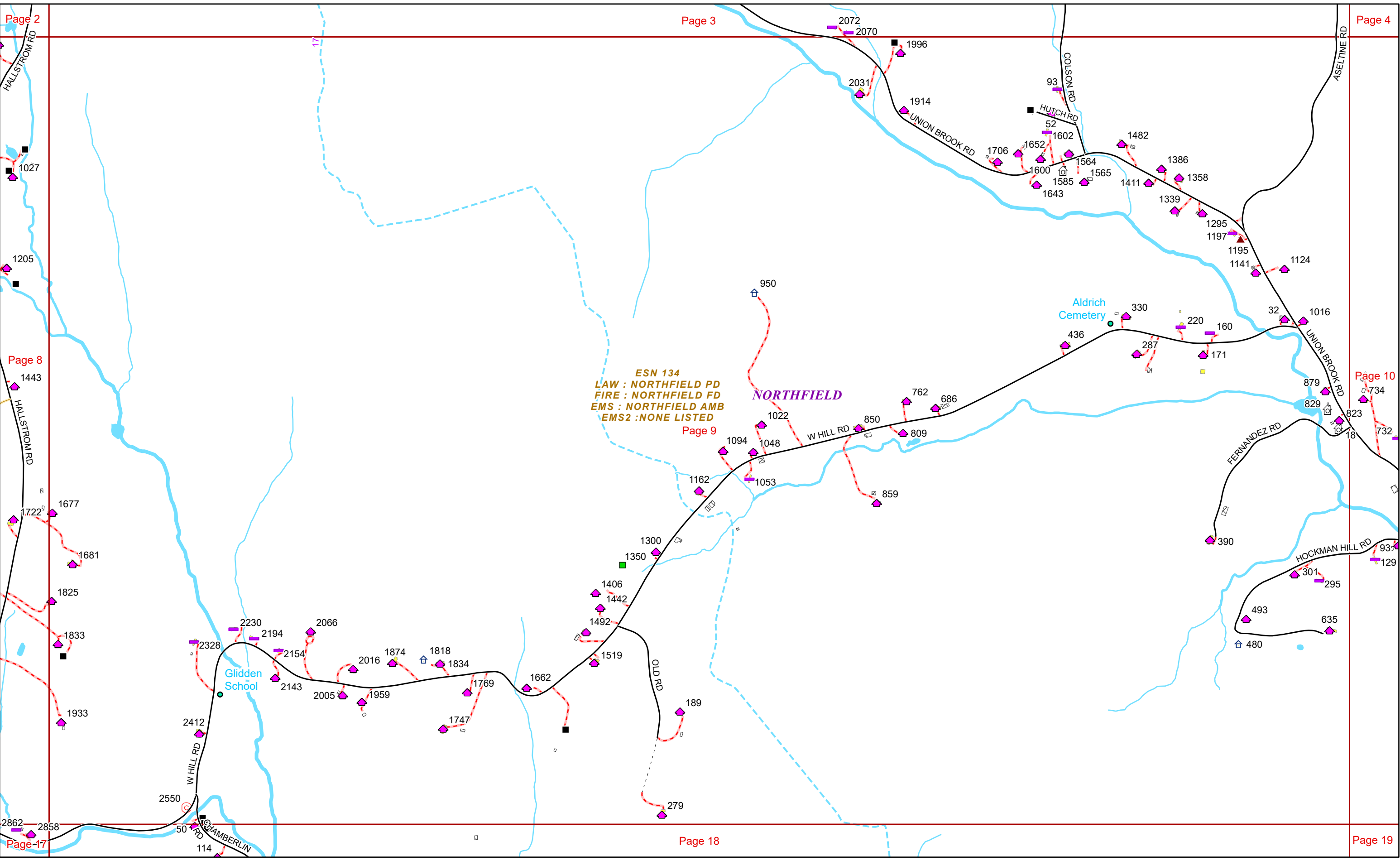


1 inch equals 833 feet

3/10/2025

NORTHFIELD

Page: 8



ESN 134
 LAW : NORTHFIELD PD
 FIRE : NORTHFIELD FD
 EMS : NORTHFIELD AMB
 EMS2 : NONE LISTED
 Page 9

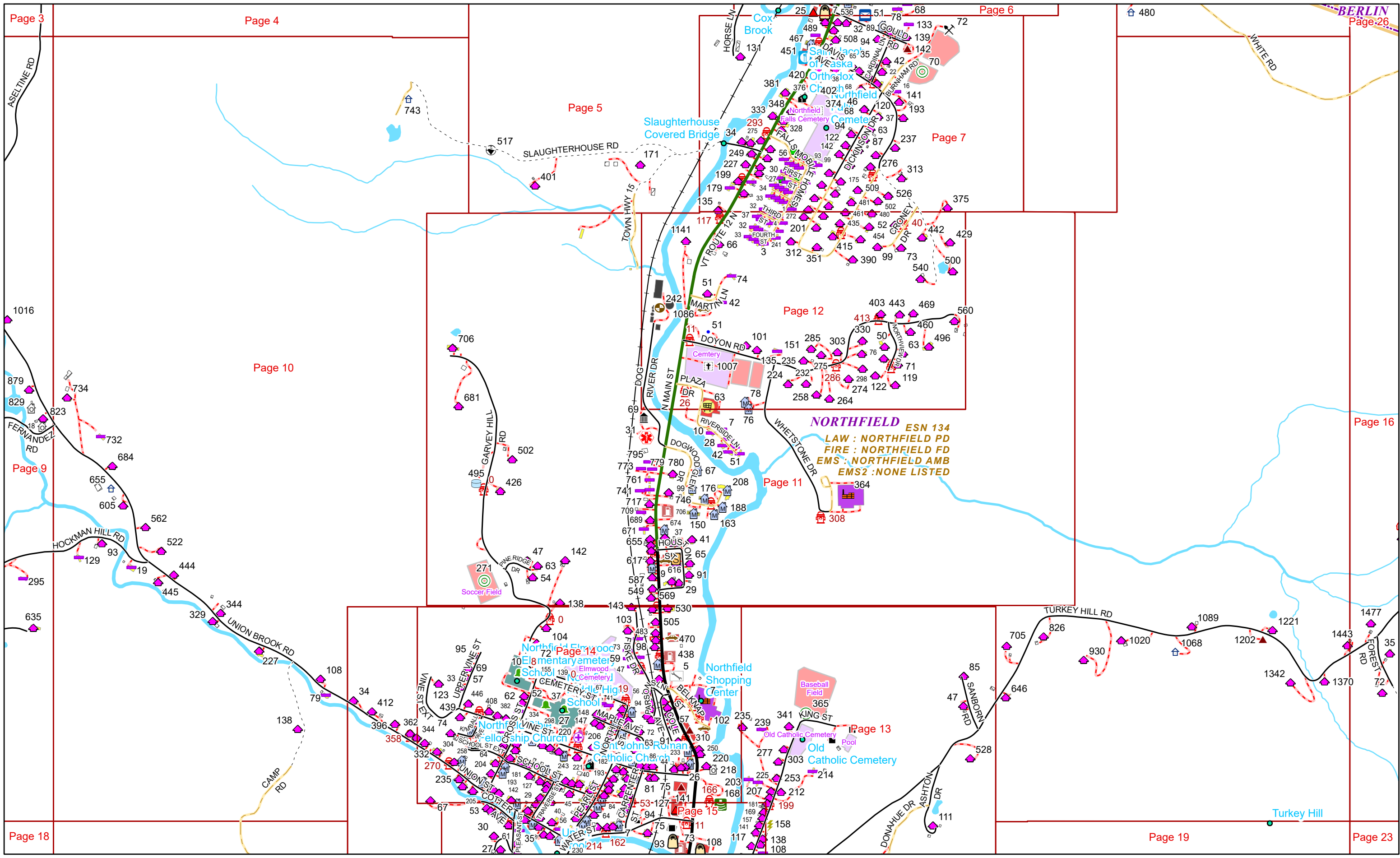
NORTHFIELD



0 0.15 0.3 0.6 Miles 1 inch equals 833 feet

3/10/2025

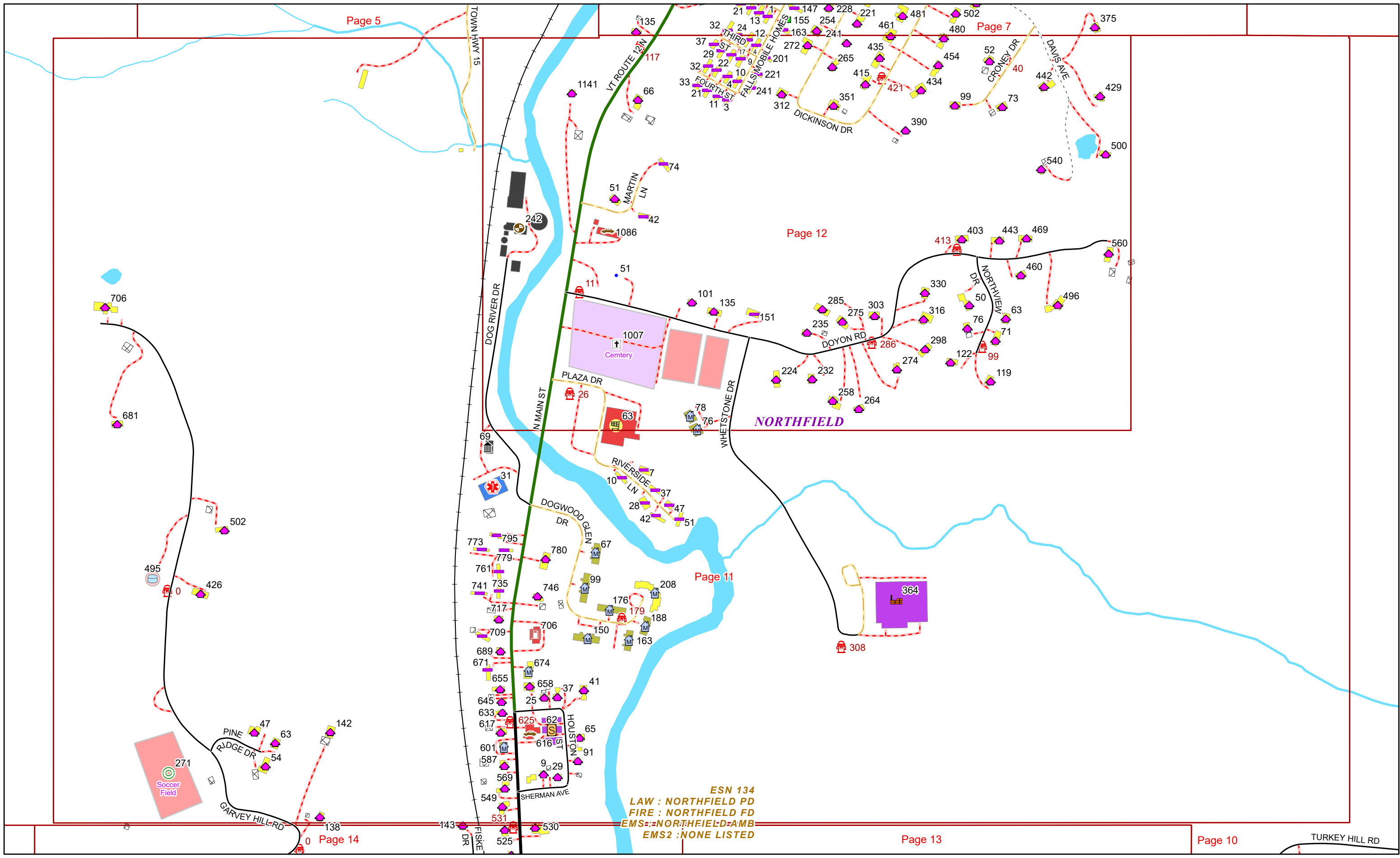
NORTHFIELD



0 0.15 0.3 0.6 Miles 1 inch equals 833 feet

3/10/2025

NORTHFIELD



ESN 134
 LAW : NORTHFIELD PD
 FIRE : NORTHFIELD FD
 EMS : NORTHFIELD-AMB
 EMS2 : NONE LISTED

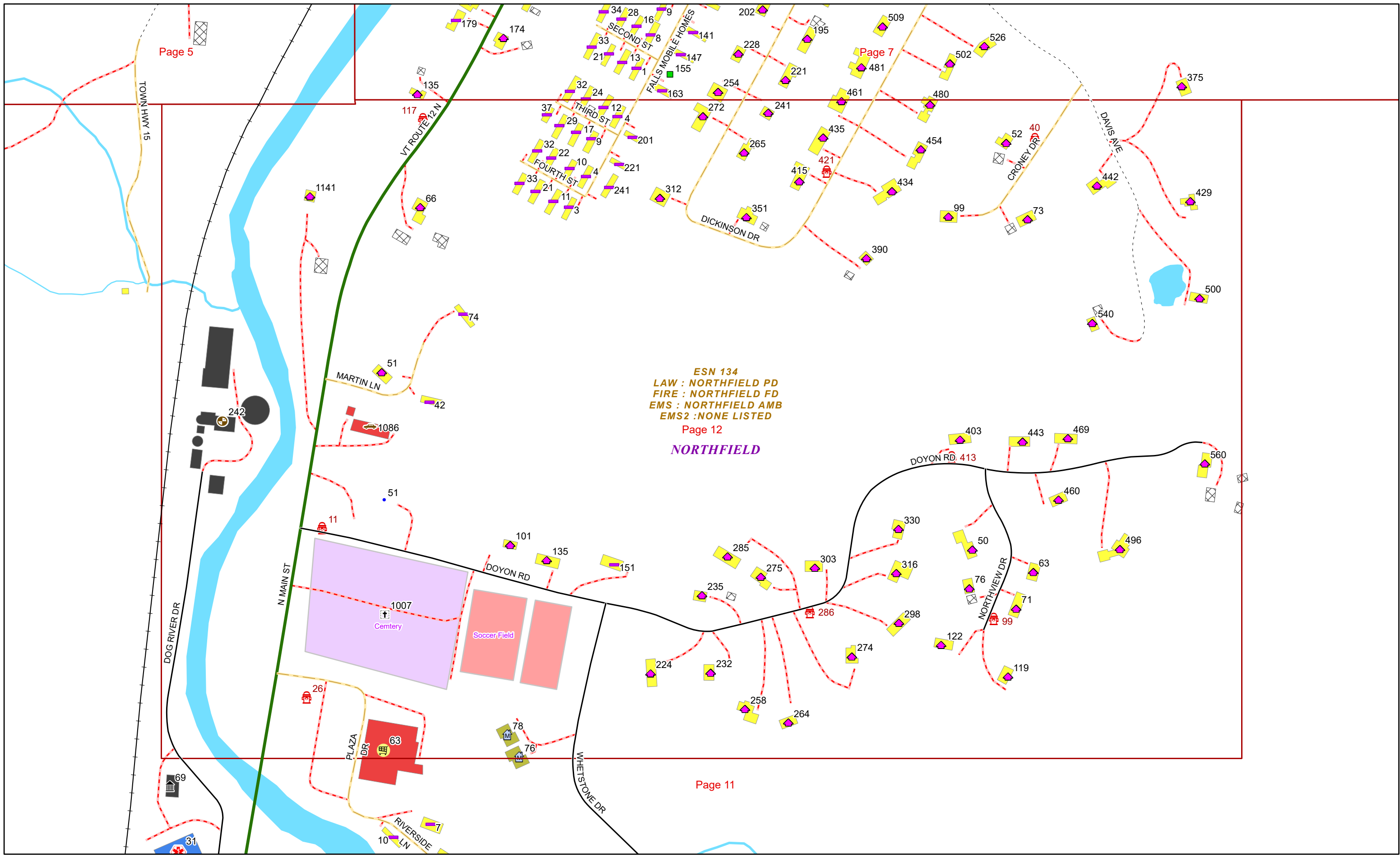


0 0.07 0.15 0.3 Miles 1 inch equals 417 feet

3/10/2025

NORTHFIELD

Page: 11



Page 5

Page 7

ESN 134
 LAW : NORTHFIELD PD
 FIRE : NORTHFIELD FD
 EMS : NORTHFIELD AMB
 EMS2 : NONE LISTED
 Page 12

NORTHFIELD

Page 11

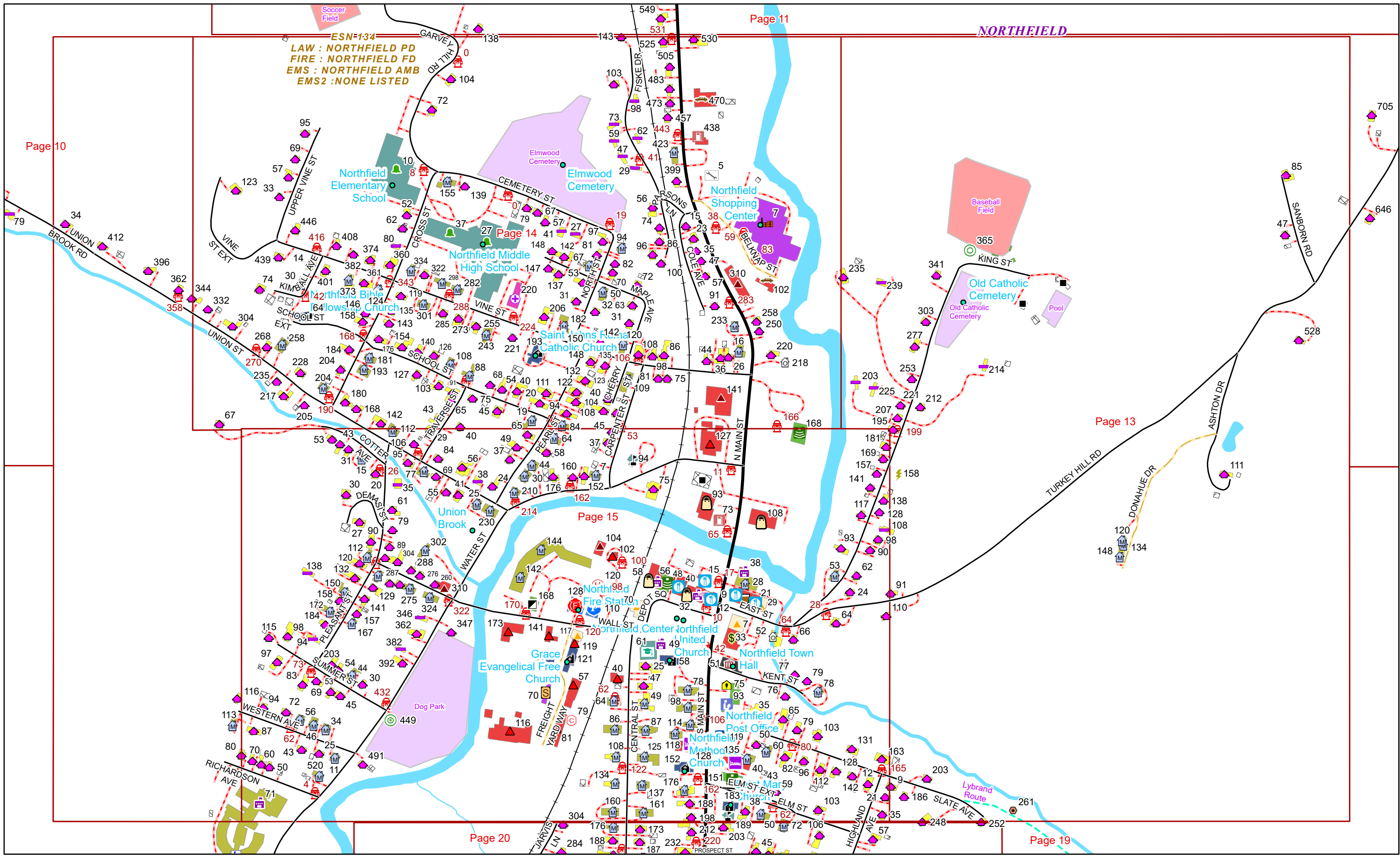


0 0.04 0.09 0.17 Miles

1 inch equals 250 feet

3/10/2025

NORTHFIELD



0 0.07 0.15 0.3 Miles 1 inch equals 417 feet

3/10/2025

NORTHFIELD

Page: 13

ESN-134
 LAW : NORTHFIELD PD
 FIRE : NORTHFIELD FD
 EMS : NORTHFIELD AMB
 EMS2 : NONE LISTED

Northfield Elementary School

Northfield Middle High School

Northfield Baptist Church
 Saint Pauls Catholic Church

Union Brook

Grace Evangelical Free Church

Dog Park

Northfield Shopping Center

Baseball Field

Old Catholic Cemetery
 Old Catholic Cemetery

Northfield Fire Station
 Northfield Center Northfield United Church

Northfield Town Hall
 Northfield Post Office
 Northfield Methodist Church

Lybrand Route

Page 10

Page 11

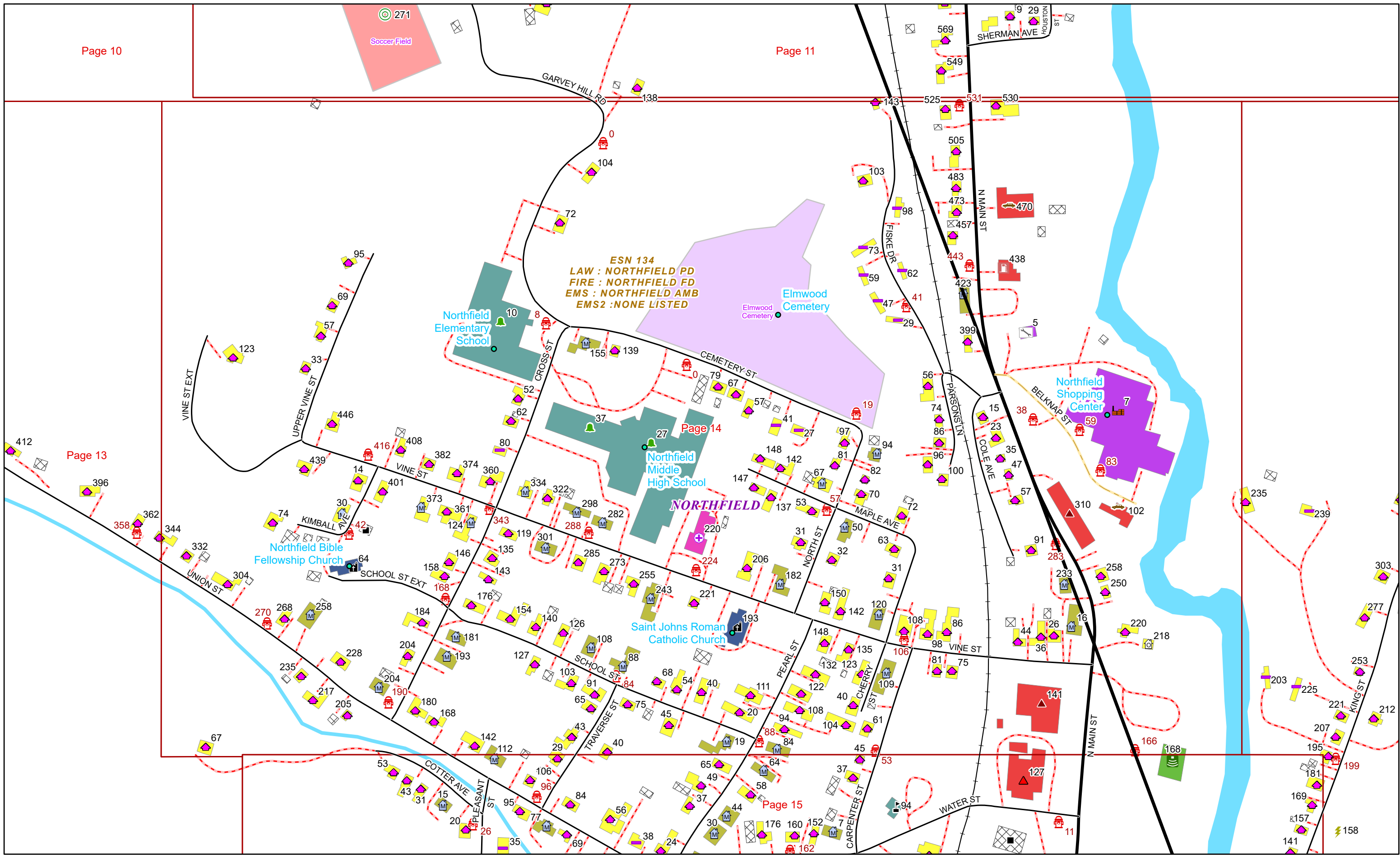
Page 13

Page 15

Page 20

Page 19

NORTHFIELD

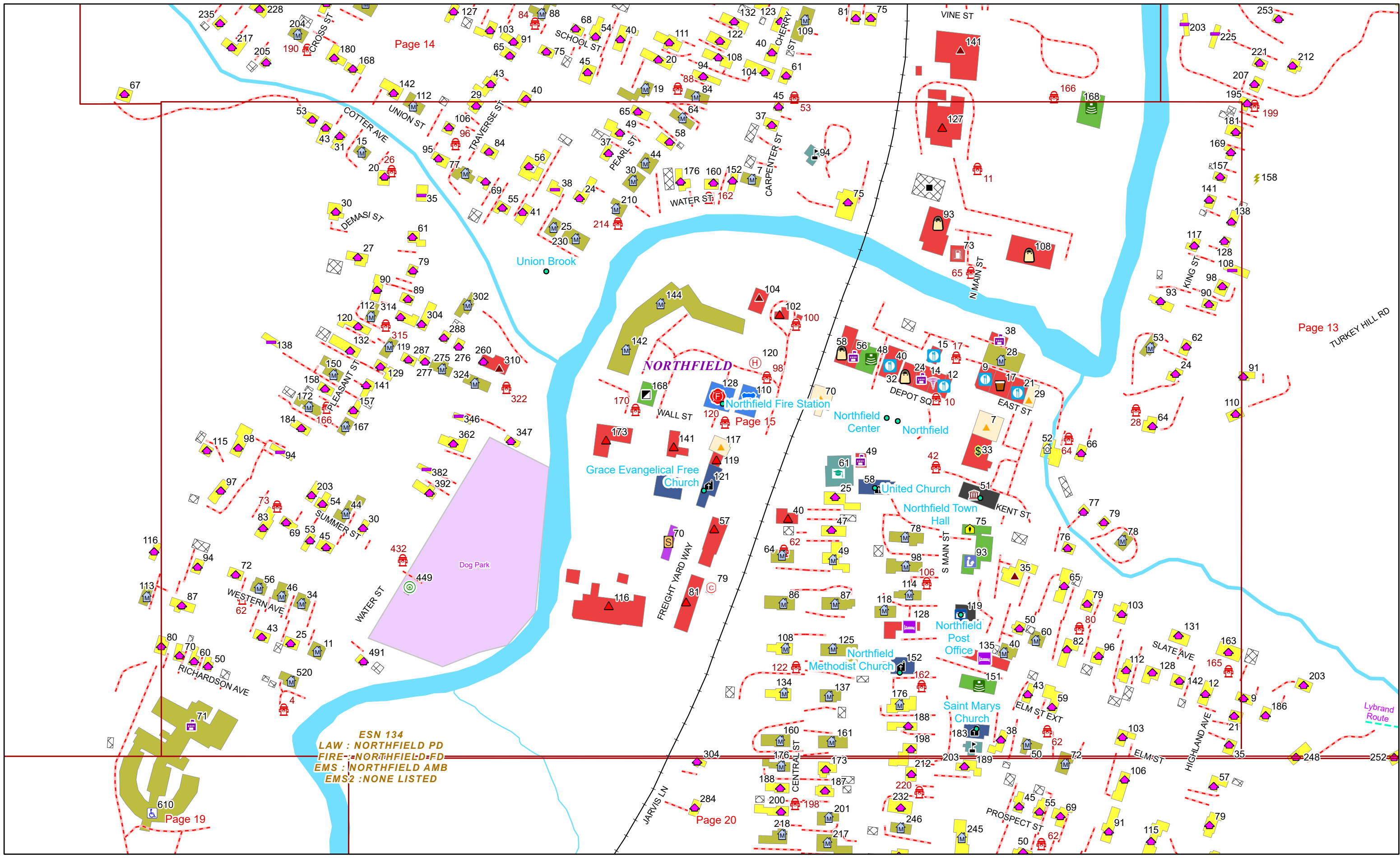


0 0.04 0.09 0.17 Miles 1 inch equals 250 feet

3/10/2025

NORTHFIELD

Page: 14



ESN 134
LAW : NORTHFIELD PD
FIRE : NORTHFIELD-FD
EMS : NORTHFIELD AMB
EMS2 : NONE LISTED


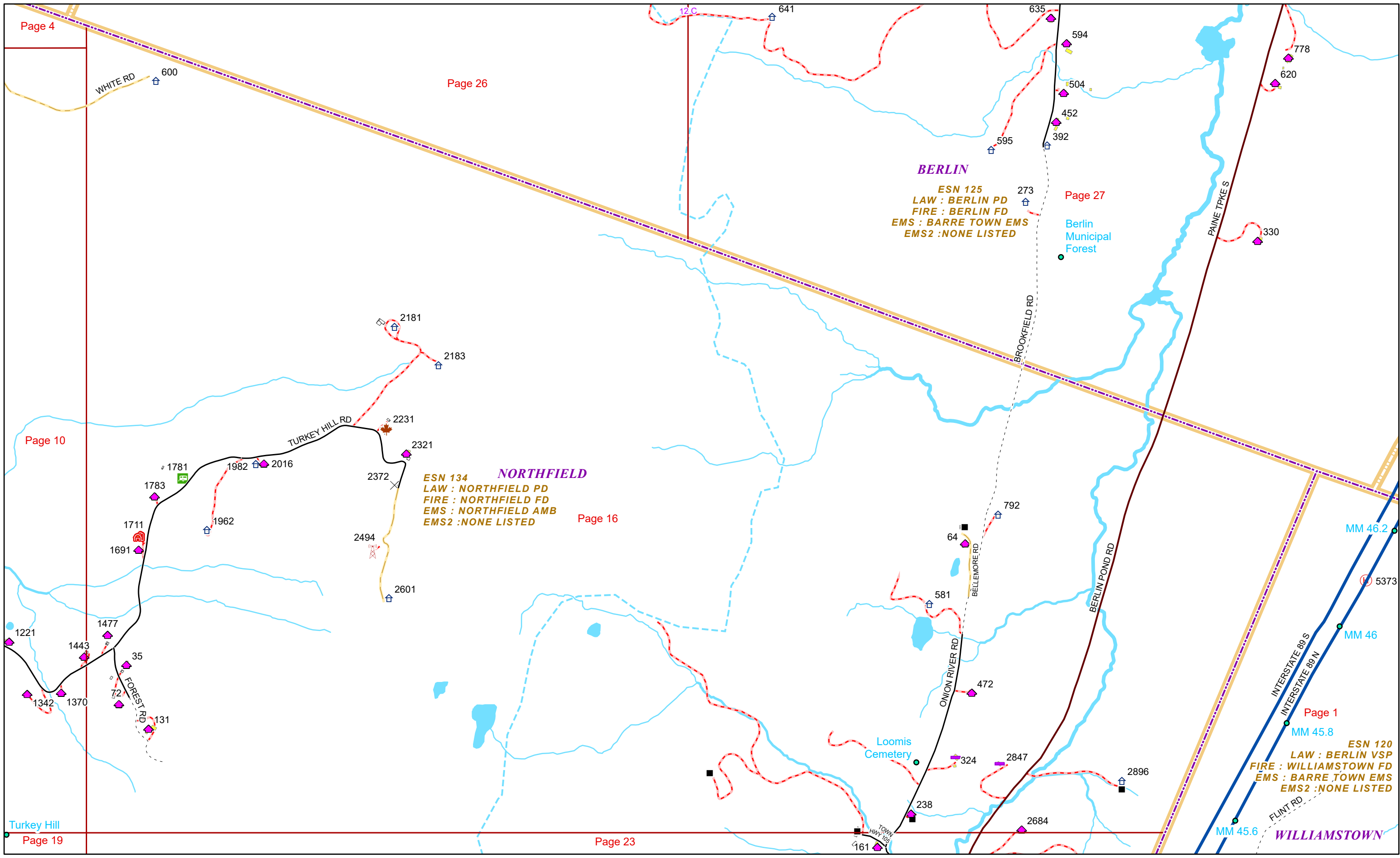


0 0.04 0.09 0.17 Miles 1 inch equals 250 feet

3/10/2025

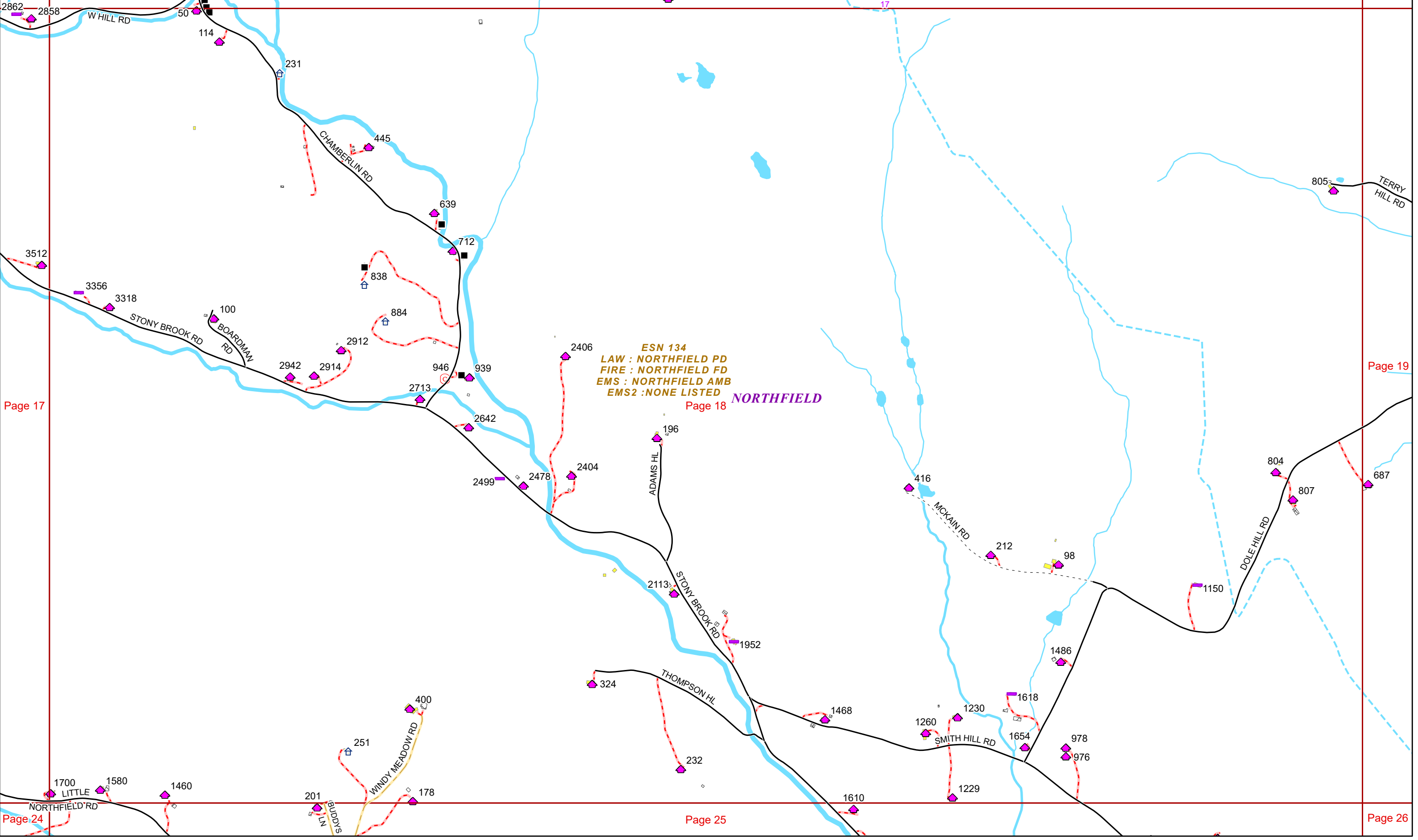
NORTHFIELD

Page: 15



3/10/2025

NORTHFIELD



ESN 134
 LAW : NORTHFIELD PD
 FIRE : NORTHFIELD FD
 EMS : NORTHFIELD AMB
 EMS2 : NONE LISTED
 Page 18

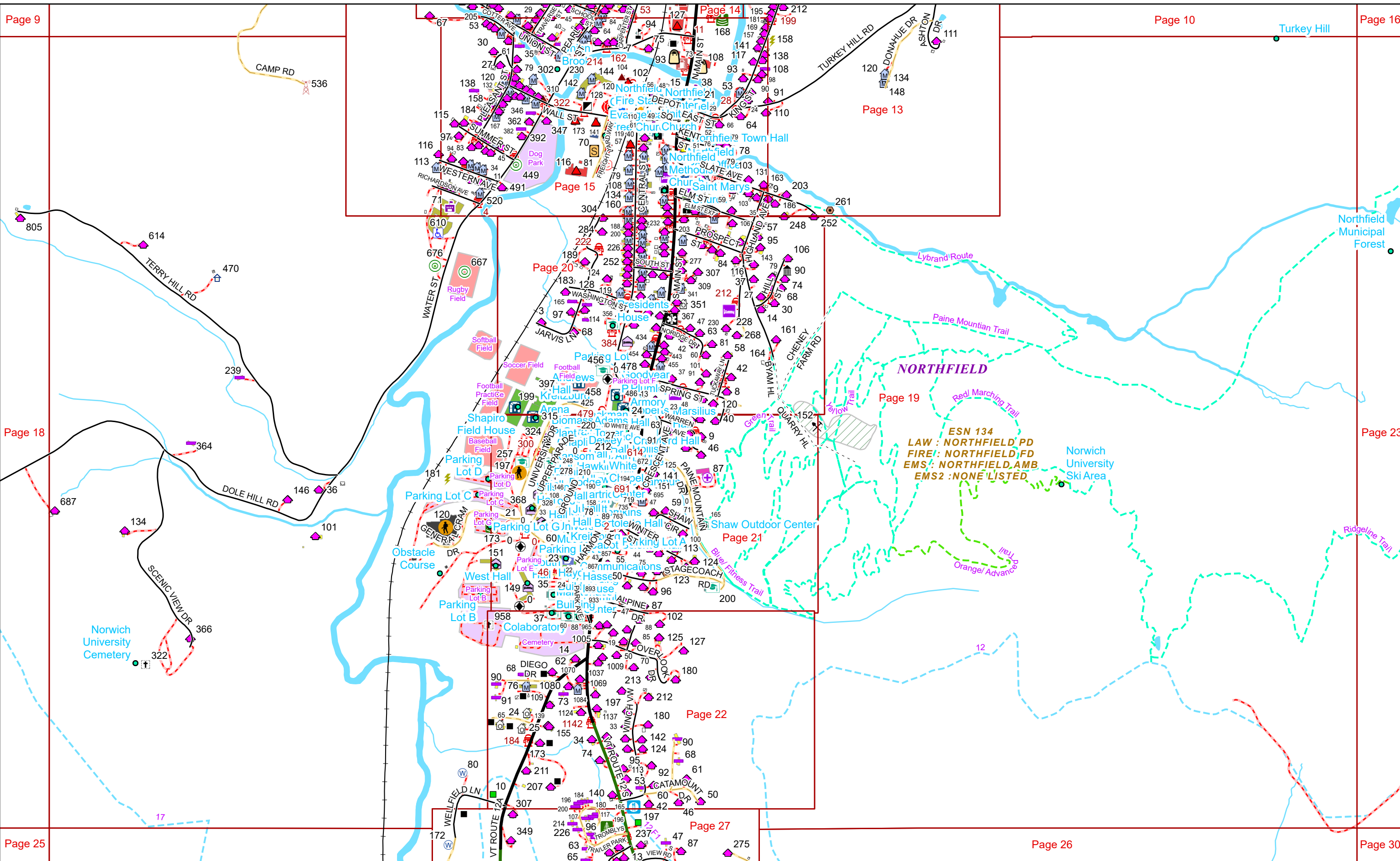
NORTHFIELD



0 0.15 0.3 0.6 Miles 1 inch equals 833 feet

3/10/2025

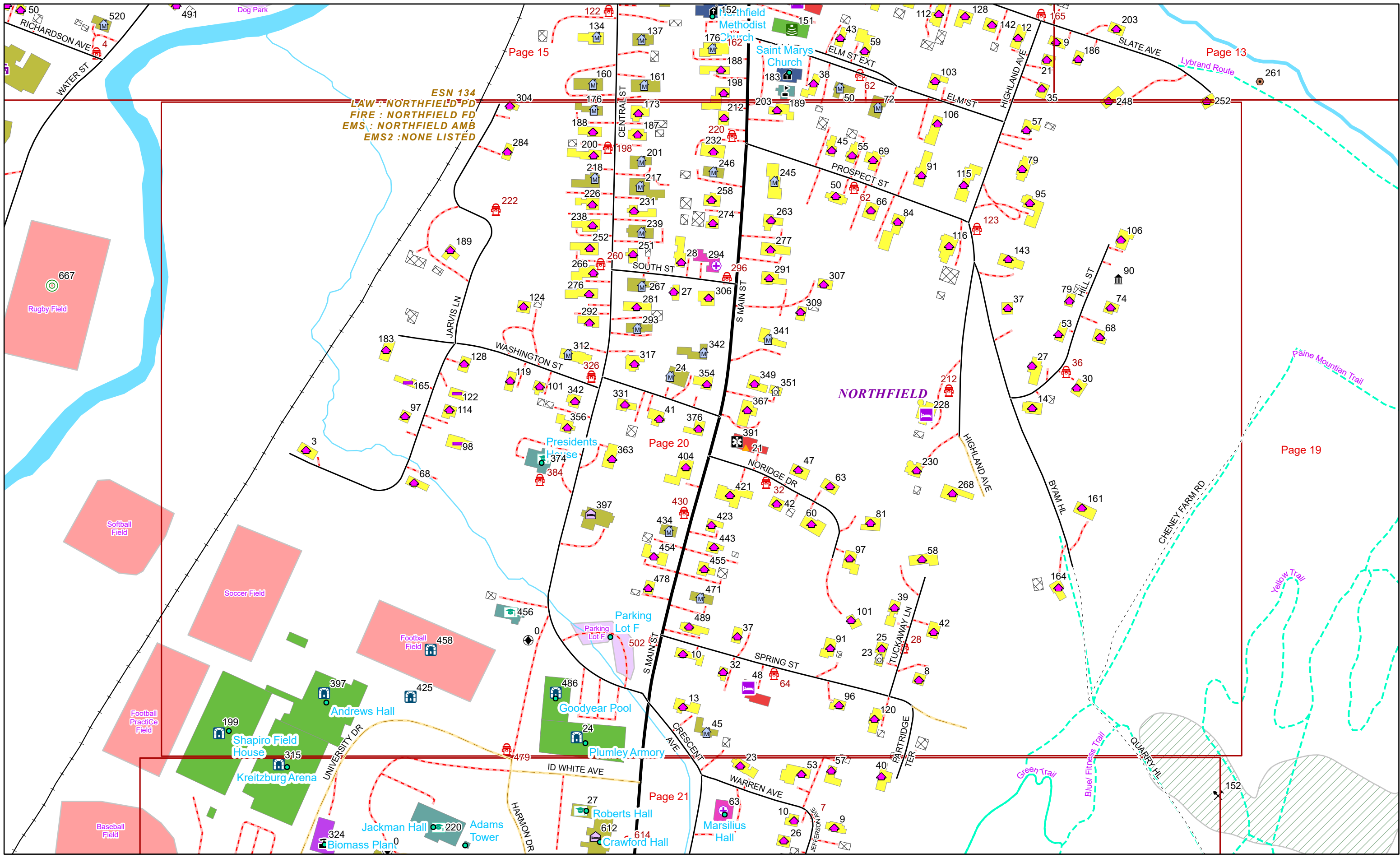
NORTHFIELD



0 0.15 0.3 0.6 Miles 1 inch equals 833 feet

3/10/2025

NORTHFIELD



ESN 134
 LAW : NORTHFIELD PD
 FIRE : NORTHFIELD FD
 EMS : NORTHFIELD AMB
 EMS2 : NONE LISTED

NORTHFIELD

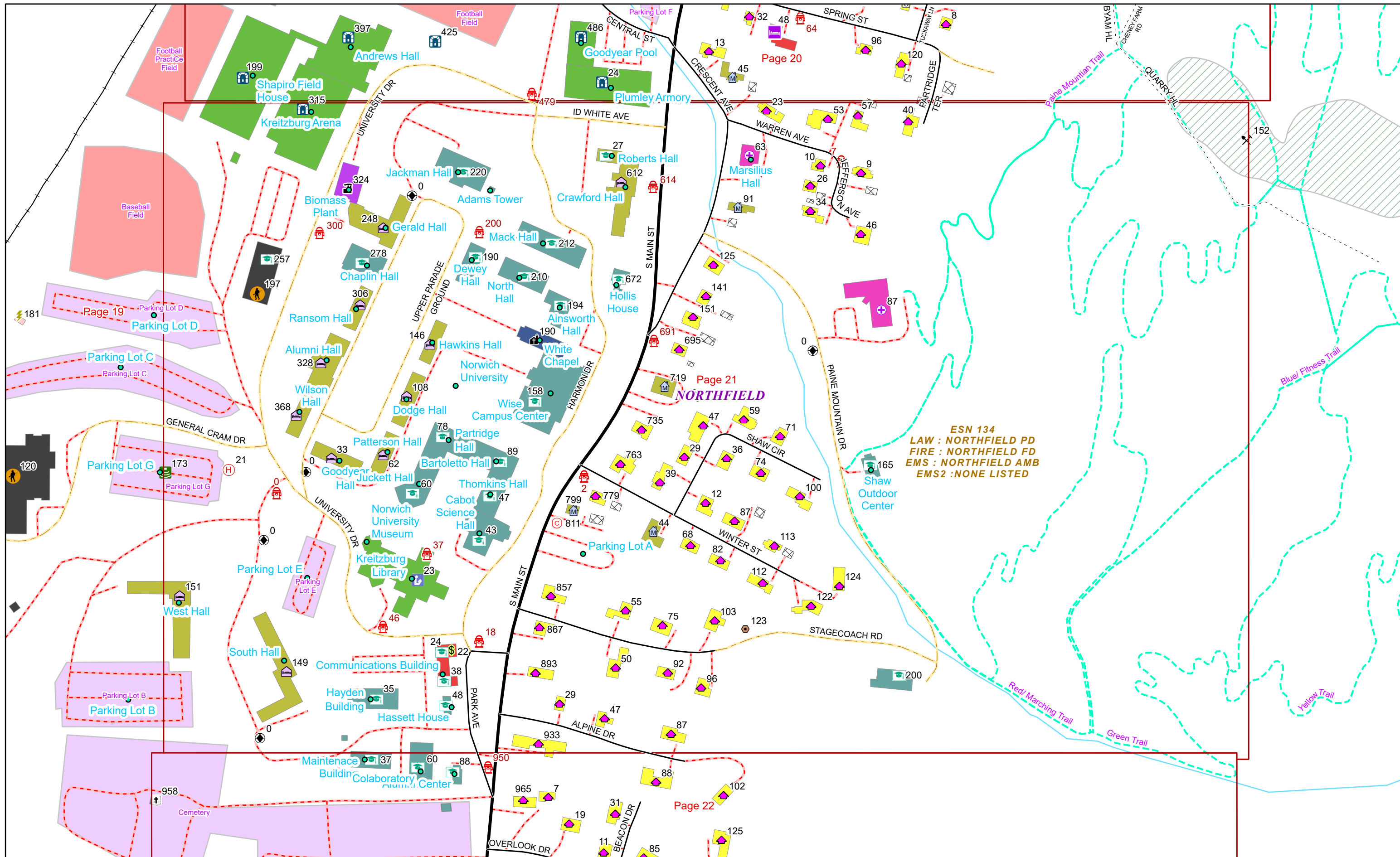


0 0.04 0.09 0.17 Miles 1 inch equals 250 feet

3/10/2025

NORTHFIELD

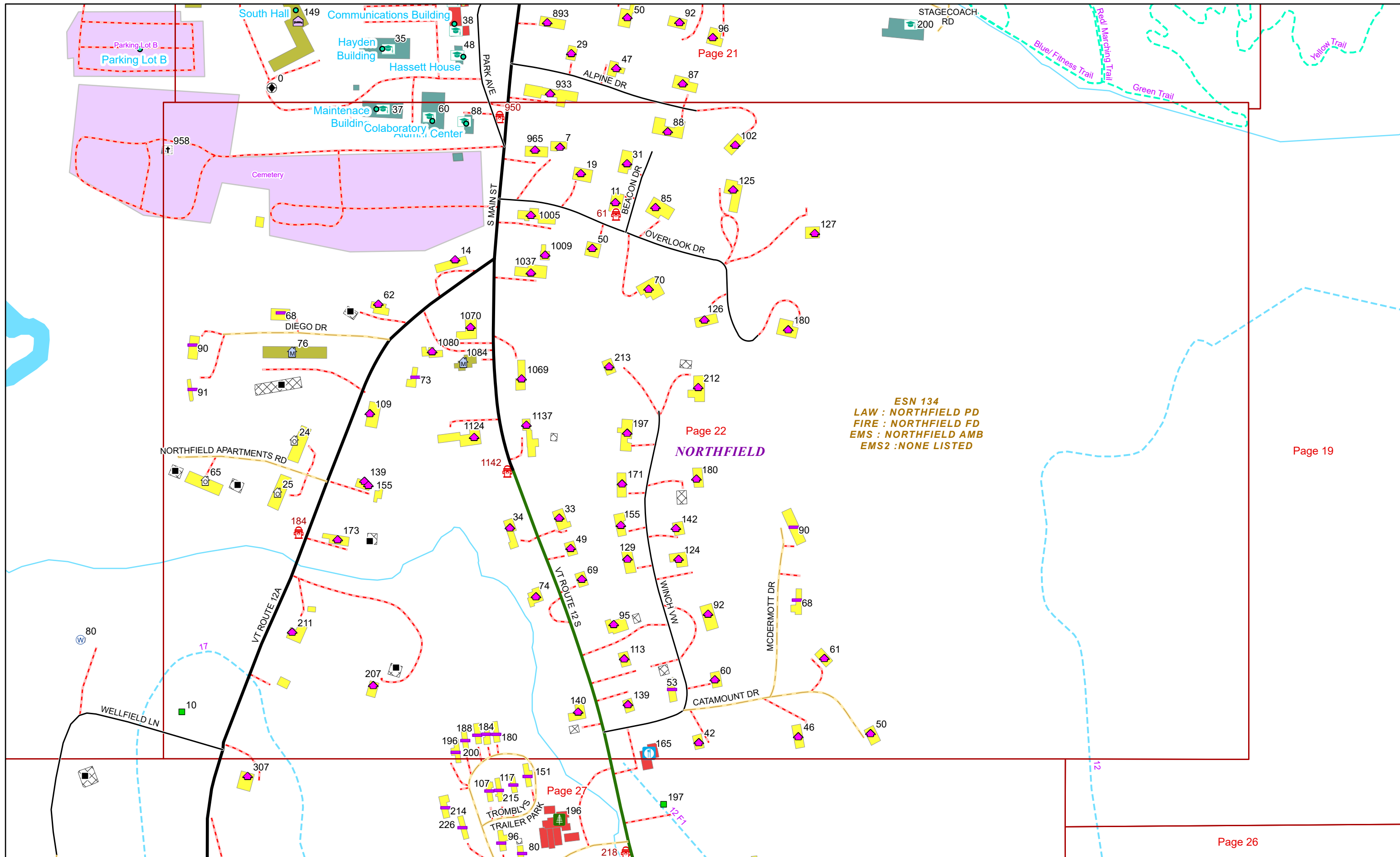
Page: 20



0 0.04 0.09 0.17 Miles 1 inch equals 250 feet

3/10/2025

NORTHFIELD



ESN 134
 LAW : NORTHFIELD PD
 FIRE : NORTHFIELD FD
 EMS : NORTHFIELD AMB
 EMS2 : NONE LISTED

Page 22
NORTHFIELD

Page 19

Page 26



0 0.04 0.09 0.17 Miles

1 inch equals 250 feet

3/10/2025

NORTHFIELD

Page: 22

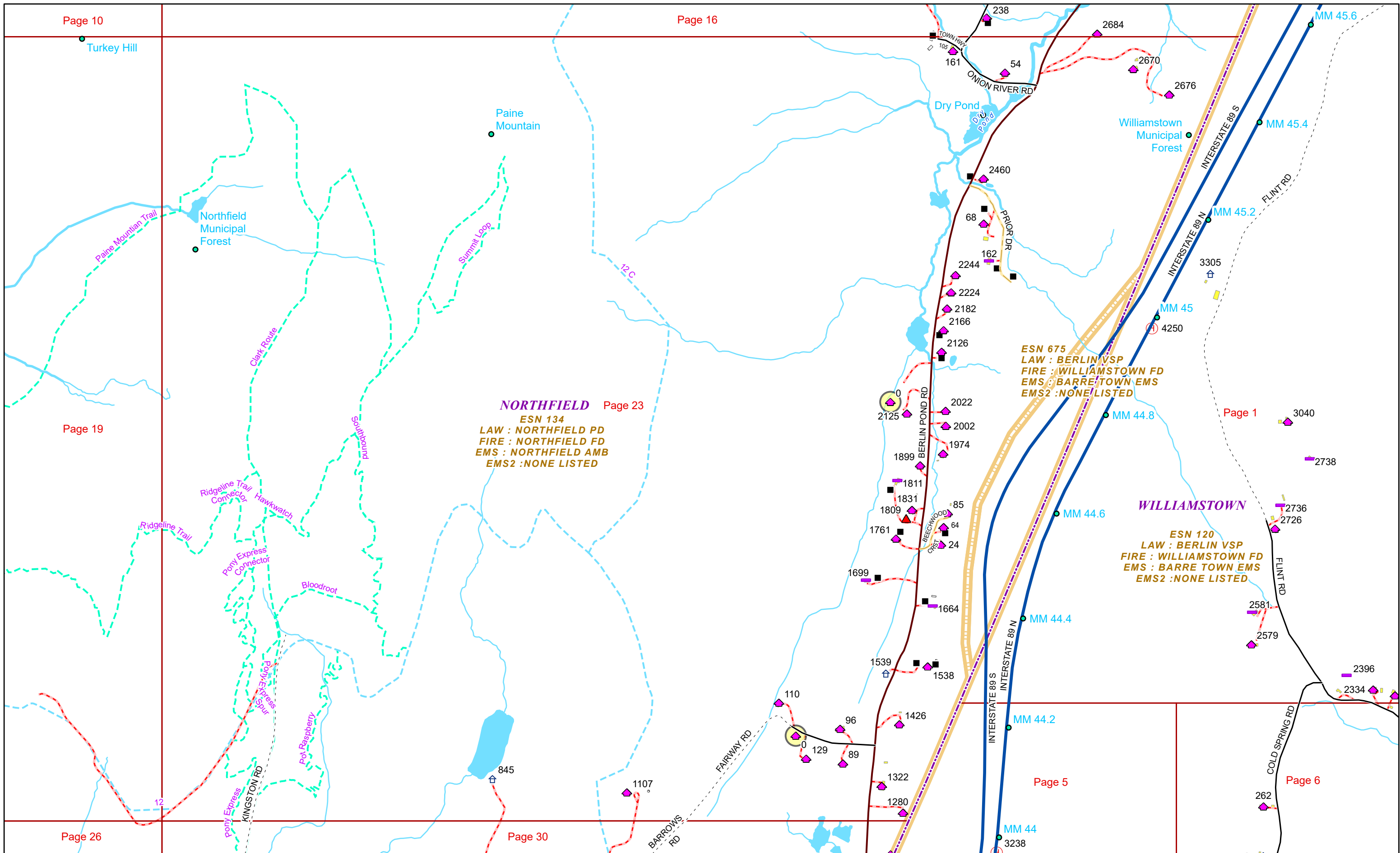
NORTHFIELD Page 23

ESN 134
LAW : NORTHFIELD PD
FIRE : NORTHFIELD FD
EMS : NORTHFIELD AMB
EMS2 : NONE LISTED

ESN 675
LAW : BERLIN VSP
FIRE : WILLIAMSTOWN FD
EMS : BARRE TOWN EMS
EMS2 : NONE LISTED

WILLIAMSTOWN

ESN 120
LAW : BERLIN VSP
FIRE : WILLIAMSTOWN FD
EMS : BARRE TOWN EMS
EMS2 : NONE LISTED



3/10/2025

NORTHFIELD

Page: 23

ESN 282 **WAITSFIELD**
LAW : BERLIN VSP
FIRE : WAITSFIELD-FAYSTON FD
EMS : MAD RIVER VALLEY AMB
EMS2 : NONE LISTED

Page 20

Northfield
Mountains

Page 17

Page 18

NORTHFIELD
ESN 134
LAW : NORTHFIELD PD
FIRE : NORTHFIELD FD
EMS : NORTHFIELD AMB
EMS2 : NONE LISTED

Page 24

Burnt
Mountain

WARREN

Page 25

ESN 270
LAW : BERLIN VSP
FIRE : WARREN FD
EMS : MAD RIVER VALLEY AMB
EMS2 : NONE LISTED

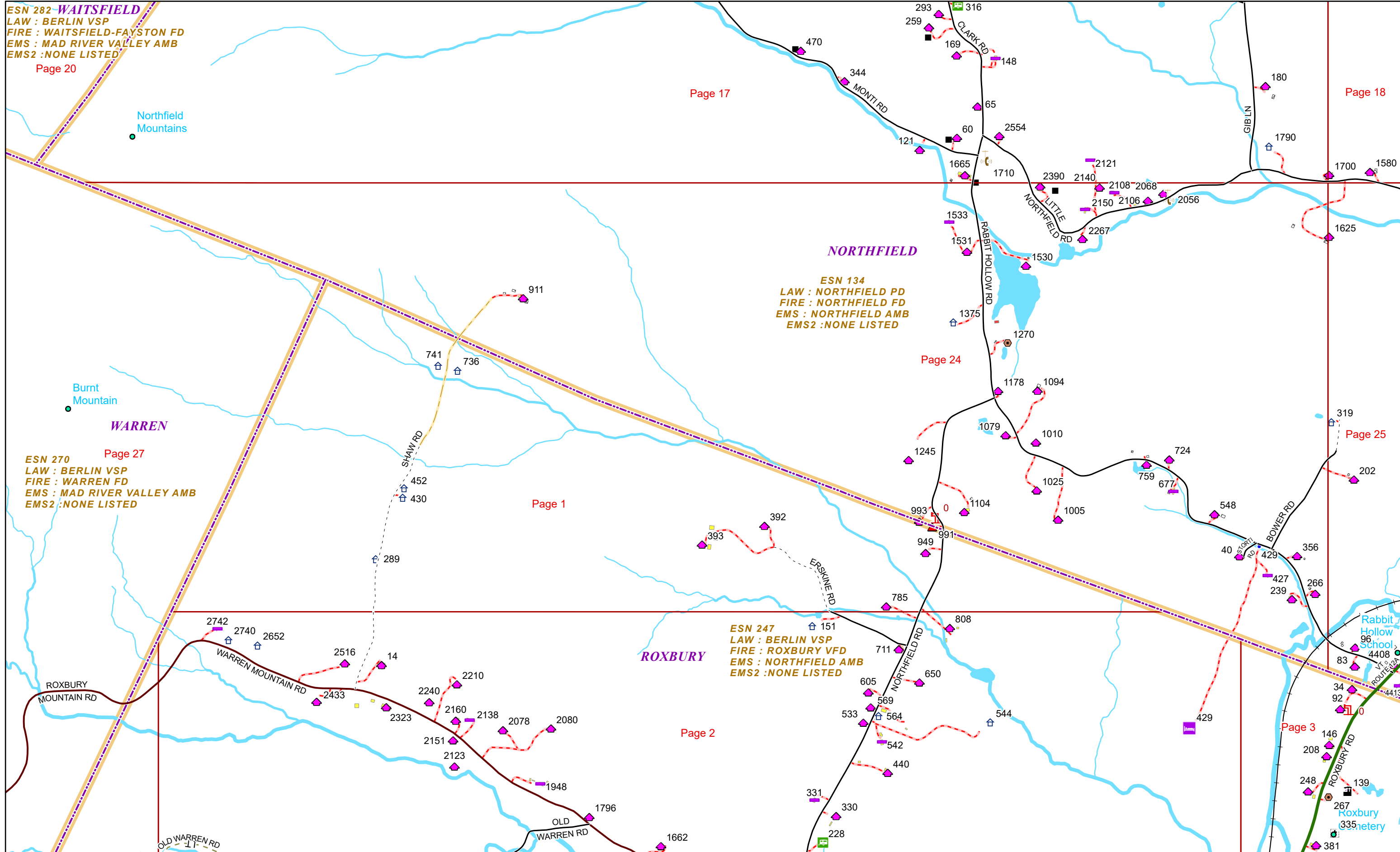
Page 27

Page 1

ROXBURY
ESN 247
LAW : BERLIN VSP
FIRE : ROXBURY VFD
EMS : NORTHFIELD AMB
EMS2 : NONE LISTED

Page 2

Page 3



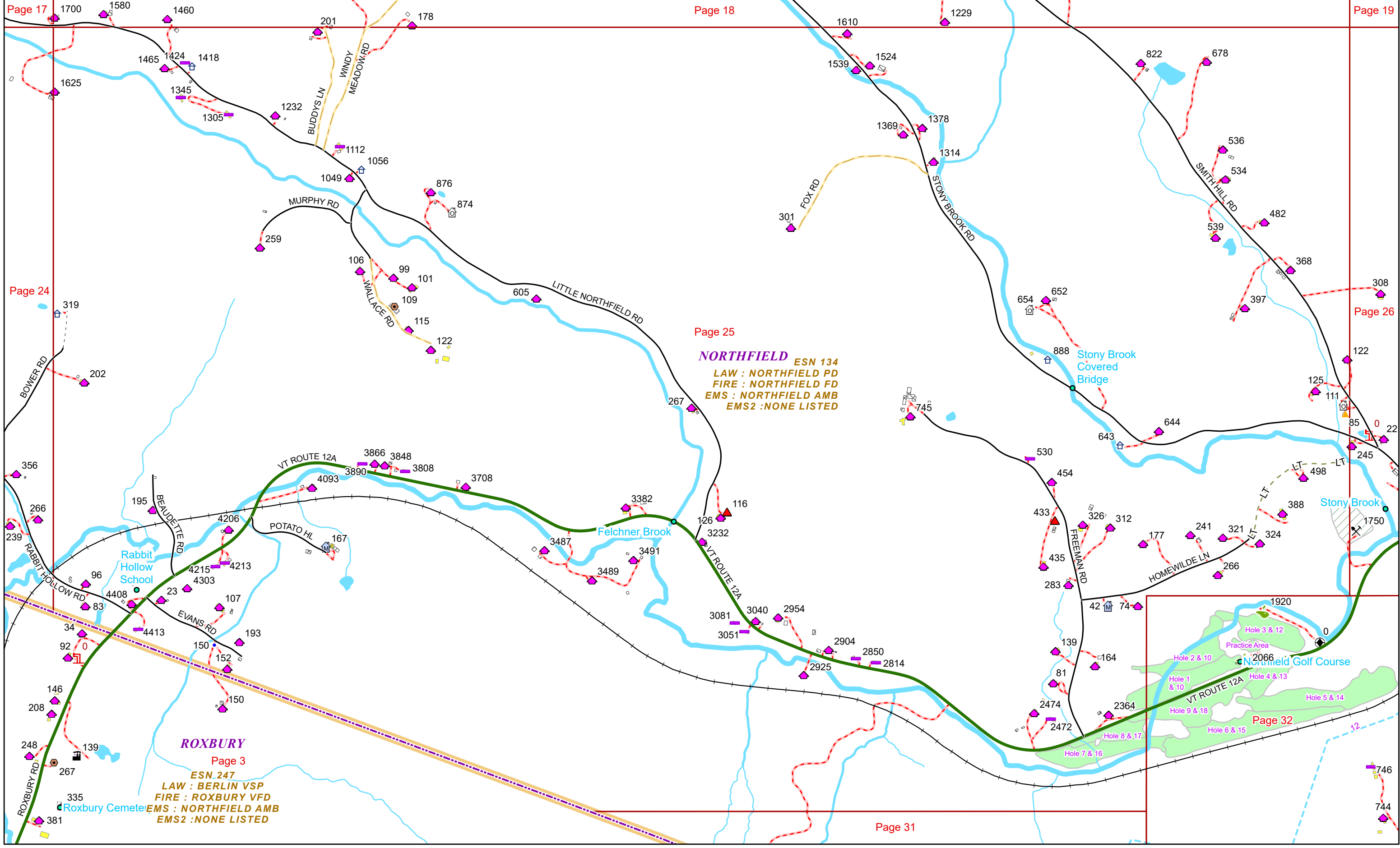
0 0.17 0.35 0.7 Miles

1 inch equals 1,000 feet

3/10/2025


NORTHFIELD

Page: 24



NORTHFIELD
 ESN 134
 LAW : NORTHFIELD PD
 FIRE : NORTHFIELD FD
 EMS : NORTHFIELD AMB
 EMS2 : NONE LISTED

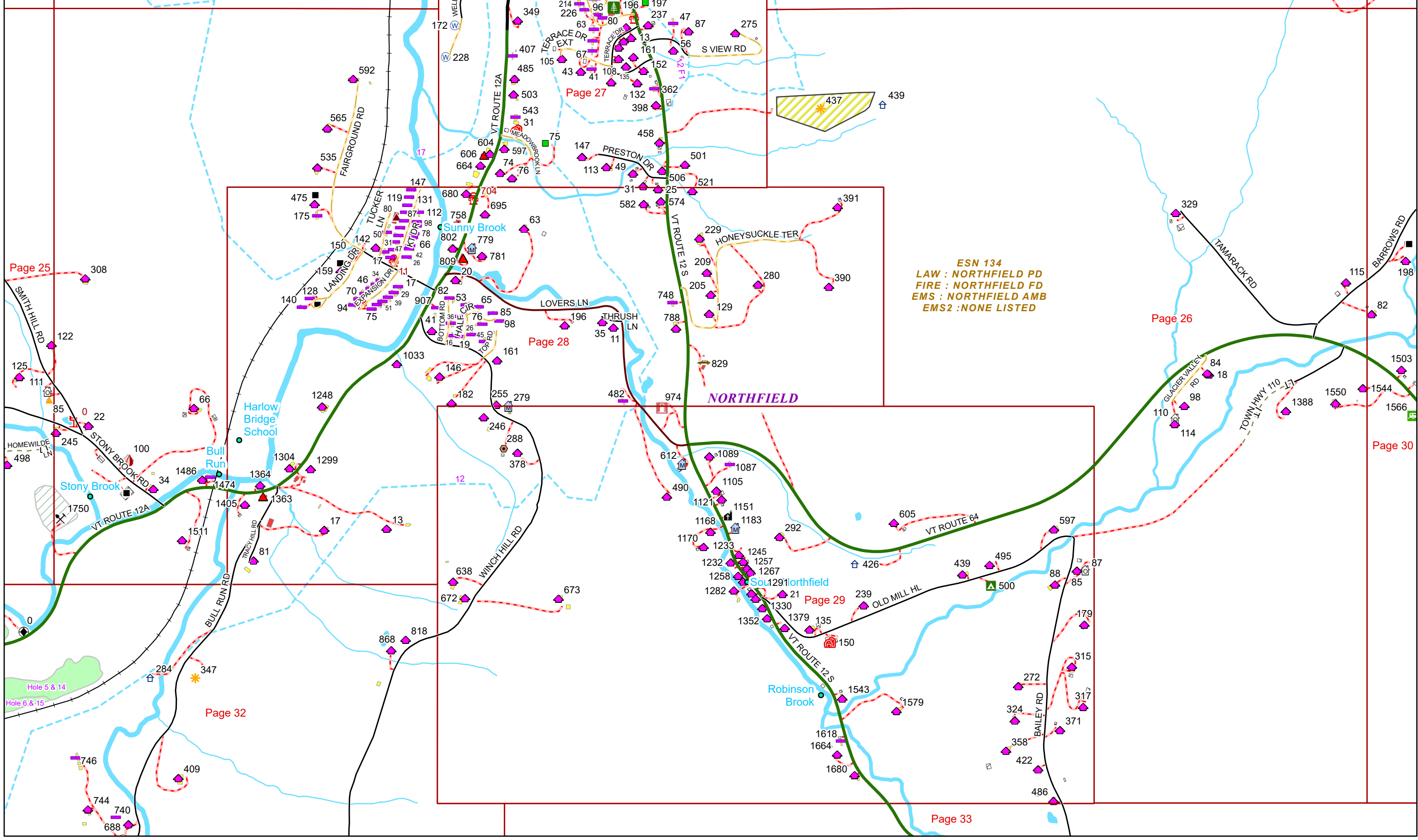
ROXBURY
 Page 3
 ESN 247
 LAW : BERLIN VSP
 FIRE : ROXBURY VFD
 EMS : NORTHFIELD AMB
 EMS2 : NONE LISTED




3/10/2025

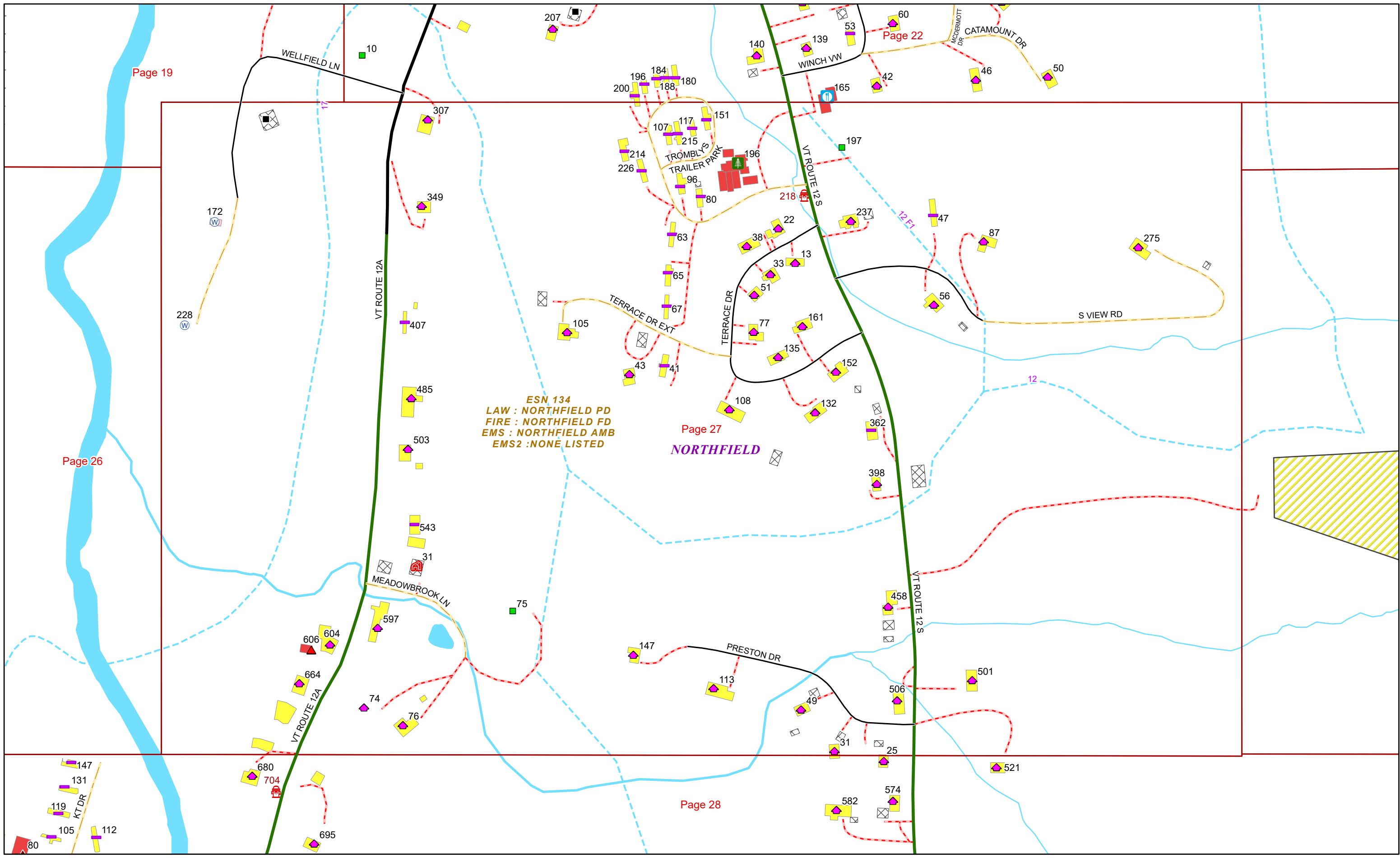
NORTHFIELD

Page: 25



ESN 134
 LAW : NORTHFIELD PD
 FIRE : NORTHFIELD FD
 EMS : NORTHFIELD AMB
 EMS2 : NONE LISTED





ESN 134
 LAW : NORTHFIELD PD
 FIRE : NORTHFIELD FD
 EMS : NORTHFIELD AMB
 EMS2 : NONE LISTED

NORTHFIELD

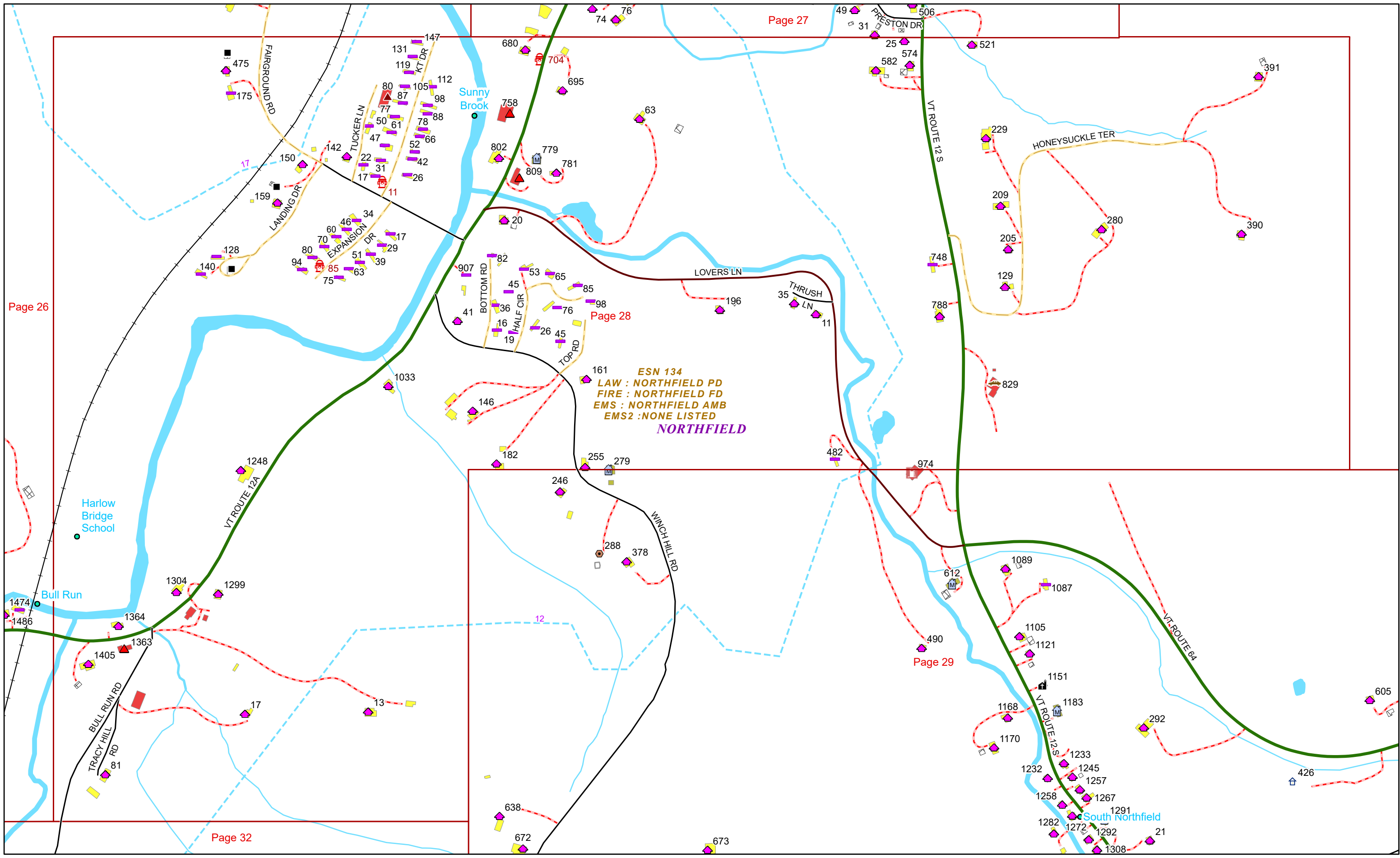


0 0.04 0.09 0.17 Miles

1 inch equals 250 feet

3/10/2025

NORTHFIELD



Page 26

Page 27

Page 28

Page 29

Page 32

ESN 134
 LAW : NORTHFIELD PD
 FIRE : NORTHFIELD FD
 EMS : NORTHFIELD AMB
 EMS2 : NONE LISTED
NORTHFIELD

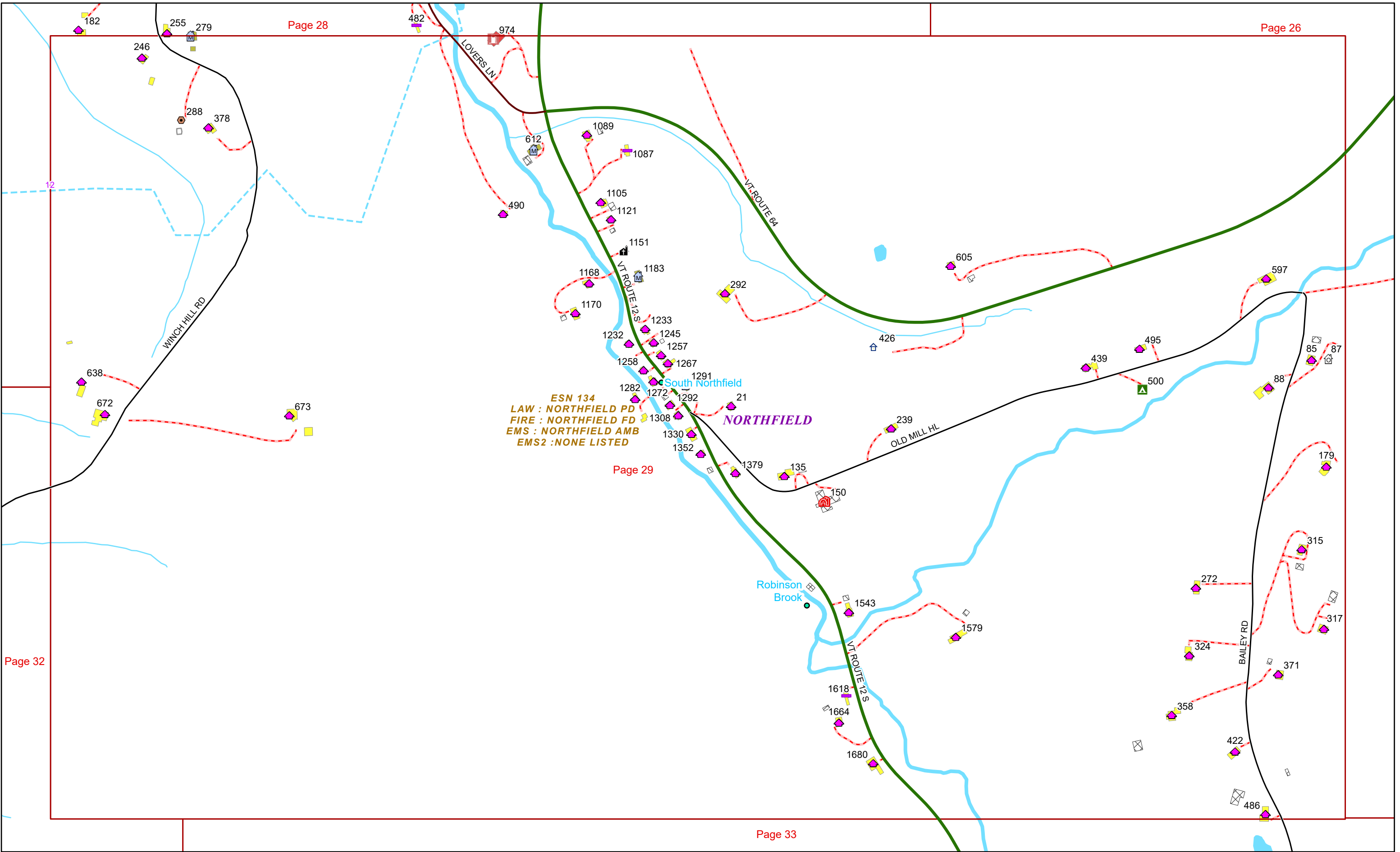


0 0.07 0.15 0.3 Miles 1 inch equals 417 feet

3/10/2025

NORTHFIELD

Page: 28



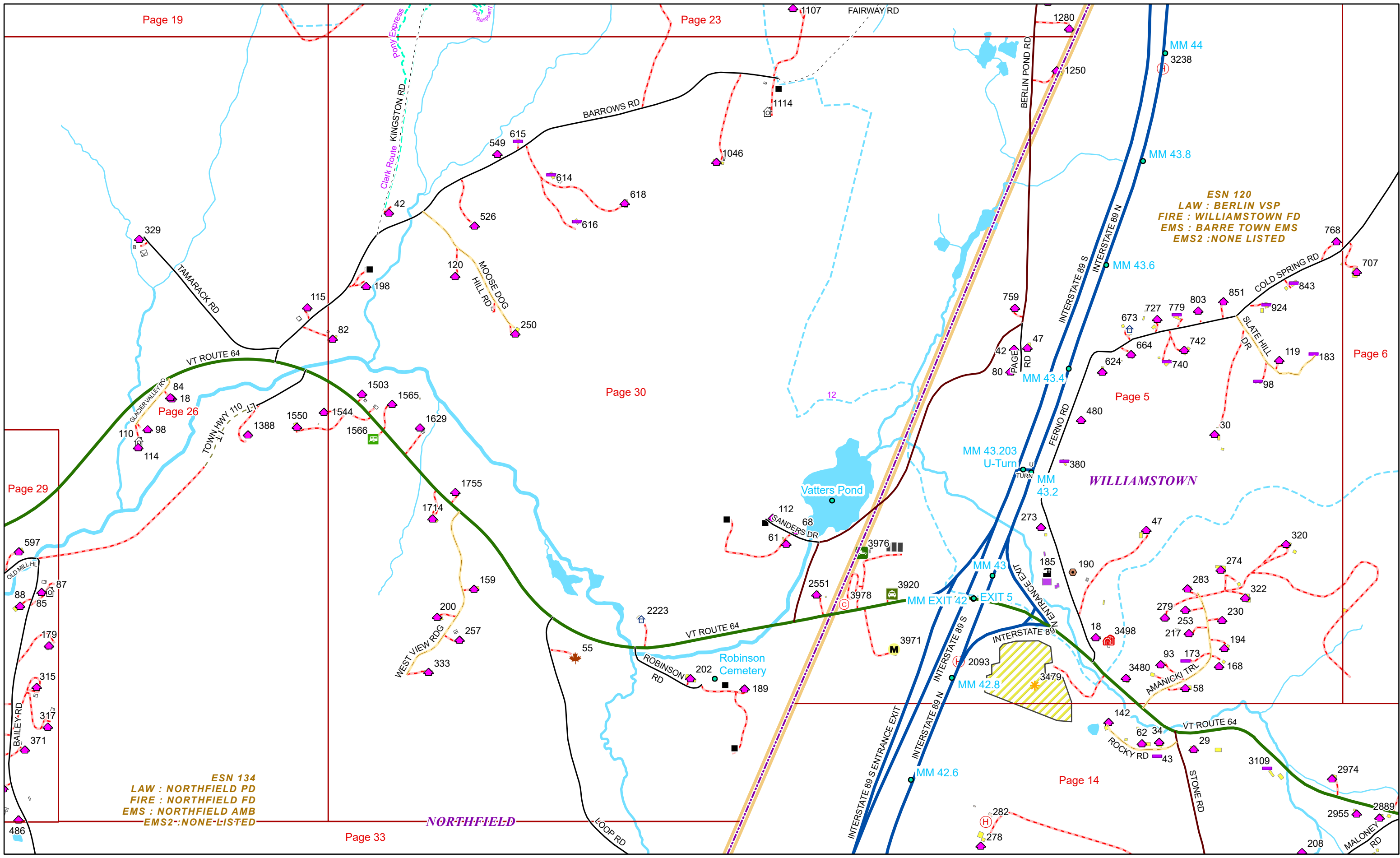
0 0.07 0.15 0.3 Miles 1 inch equals 417 feet

3/10/2025

NORTHFIELD

ESN 134
LAW : NORTHFIELD PD
FIRE : NORTHFIELD FD
EMS : NORTHFIELD AMB
EMS2 : NONE-LISTED

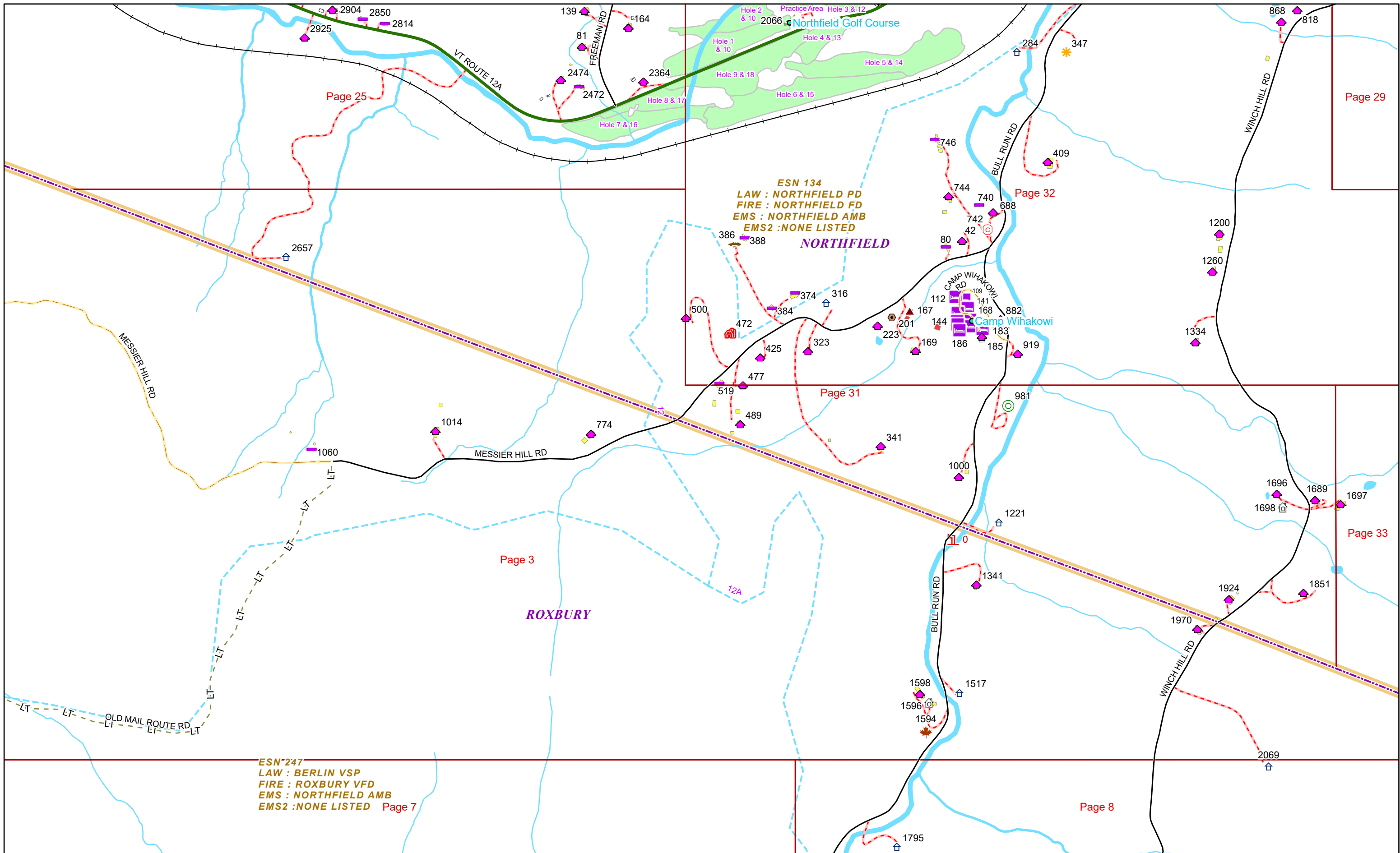
ESN 120
LAW : BERLIN VSP
FIRE : WILLIAMSTOWN FD
EMS : BARRE TOWN EMS
EMS2 : NONE LISTED



0 0.15 0.3 0.6 Miles 1 inch equals 833 feet

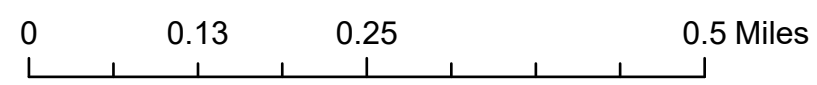
3/10/2025

NORTHFIELD



ESN 134
 LAW : NORTHFIELD PD
 FIRE : NORTHFIELD FD
 EMS : NORTHFIELD AMB
 EMS2 : NONE LISTED

ESN 247
 LAW : BERLIN VSP
 FIRE : ROXBURY VFD
 EMS : NORTHFIELD AMB
 EMS2 : NONE LISTED Page 7

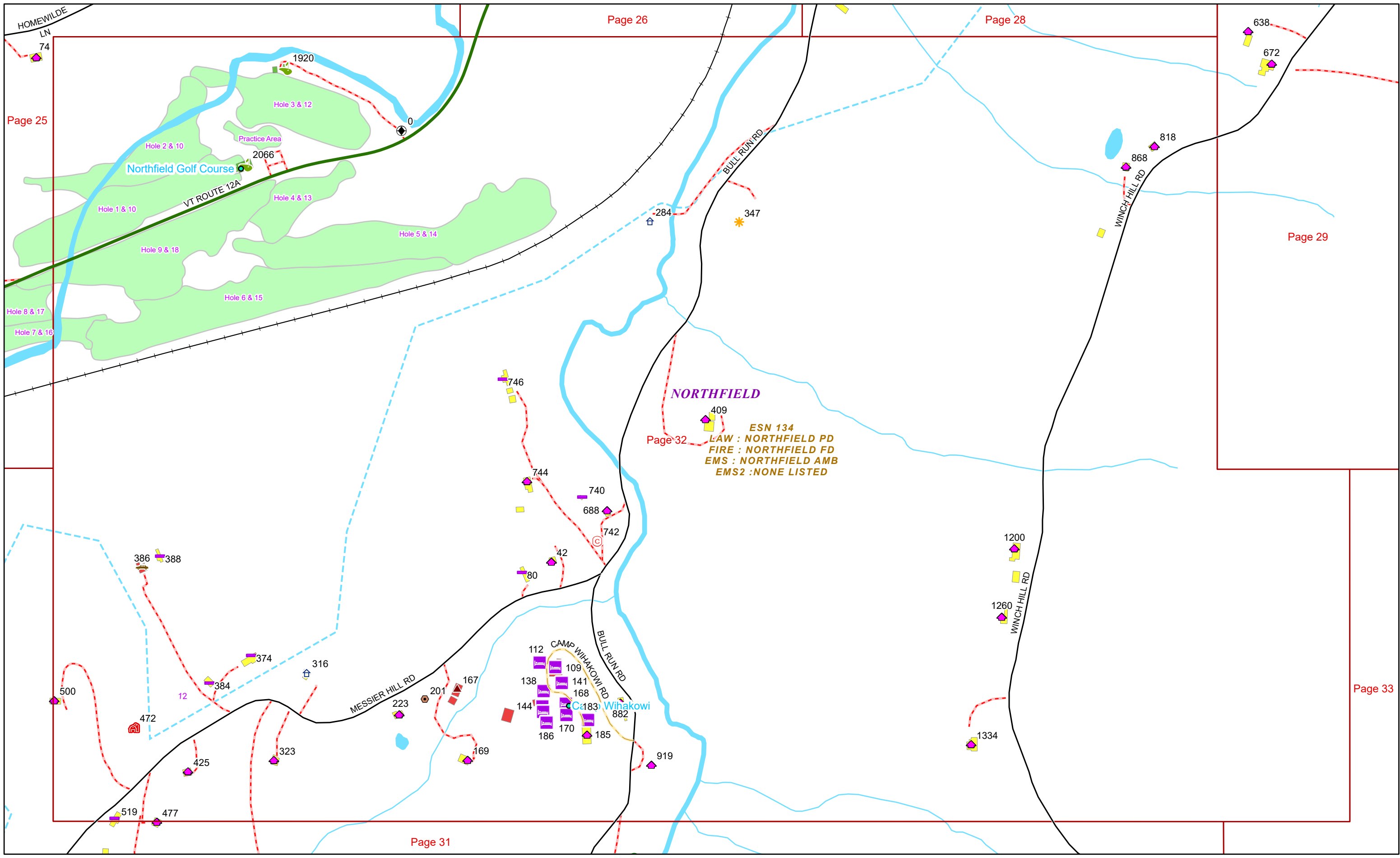


1 inch equals 750 feet

3/10/2025

NORTHFIELD

Page: 31



Page 25

Page 26

Page 28

Page 29

NORTHFIELD
 ESN 134
 LAW : NORTHFIELD PD
 FIRE : NORTHFIELD FD
 EMS : NORTHFIELD AMB
 EMS2 : NONE LISTED

Page 33

Page 31

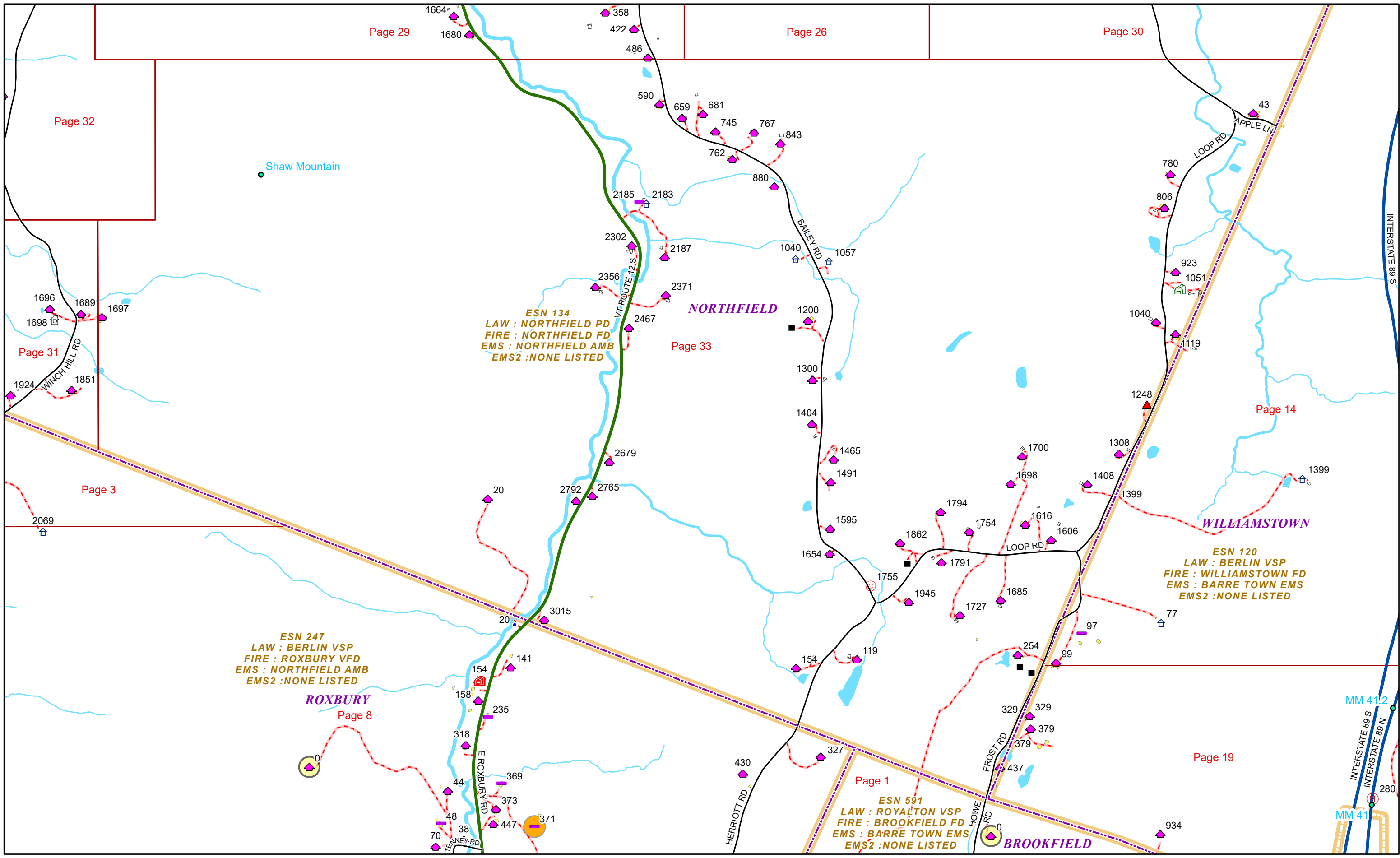


0 0.07 0.15 0.3 Miles 1 inch equals 417 feet

3/10/2025

NORTHFIELD

Page: 32



Page 29

Page 26

Page 30

Page 32

Shaw Mountain

Page 31

Page 33

Page 14

Page 3

ESN 247
LAW : BERLIN VSP
FIRE : ROXBURY VFD
EMS : NORTHFIELD AMB
EMS2 : NONE LISTED

ROXBURY
Page 8

ESN 134
LAW : NORTHFIELD PD
FIRE : NORTHFIELD FD
EMS : NORTHFIELD AMB
EMS2 : NONE LISTED

NORTHFIELD

ESN 120
LAW : BERLIN VSP
FIRE : WILLIAMSTOWN FD
EMS : BARRE TOWN EMS
EMS2 : NONE LISTED


WILLIAMSTOWN

Page 1

ESN 591
LAW : ROYALTON VSP
FIRE : BROOKFIELD FD
EMS : BARRE TOWN EMS
EMS2 : NONE LISTED

BROOKFIELD

Page 19



1 inch equals 917 feet

3/10/2025

NORTHFIELD

Page: 33