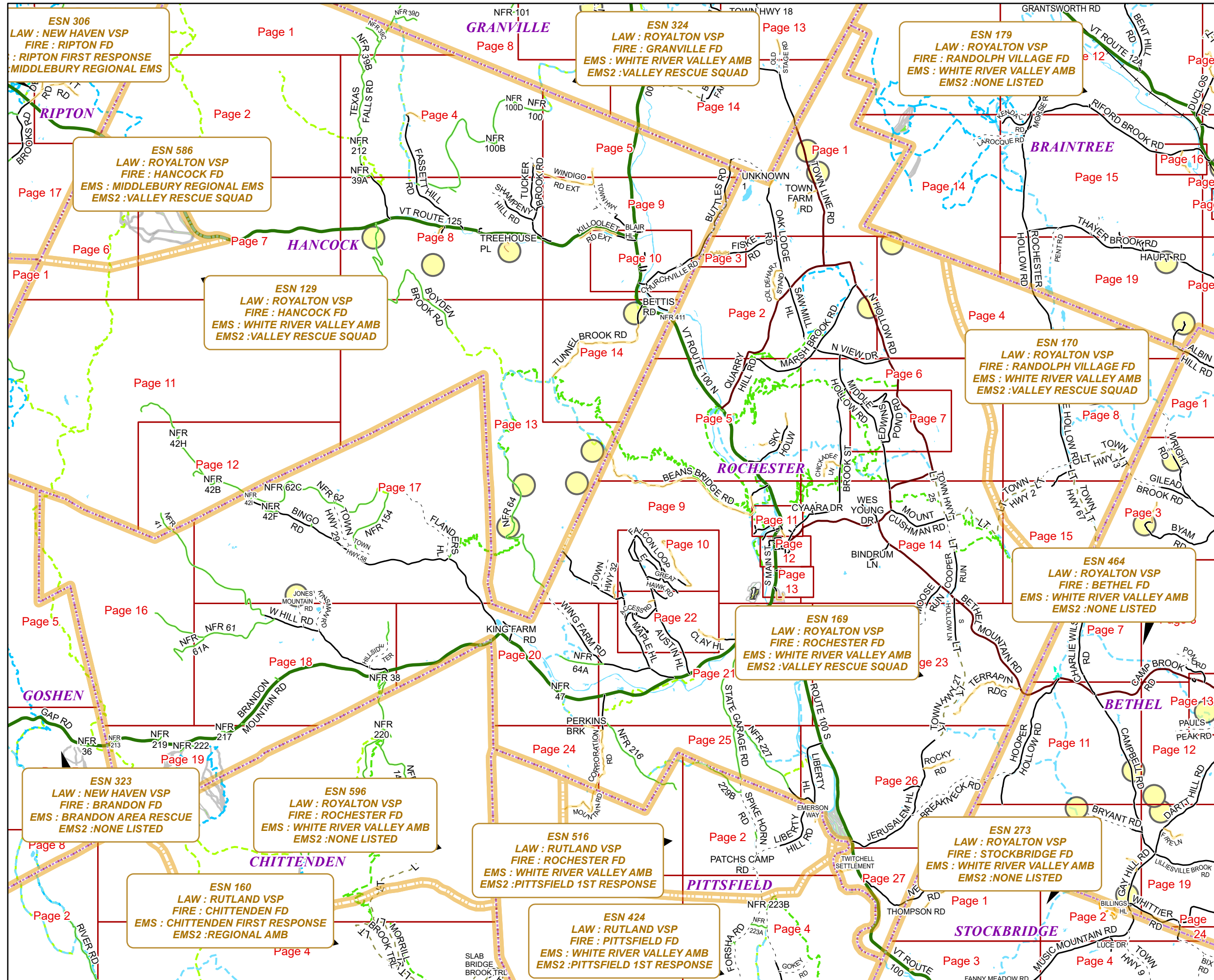


ROCHESTER



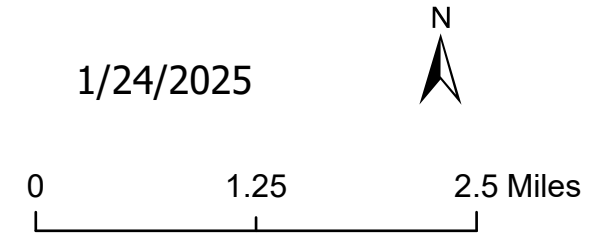
E911 Mapbook with GIS Data
Use constraints: The 911 related data layers (Esites, Landmarks, Roads, Driveways, Footprints, Atlas Sheets, ESZ, etc.) were developed and designed for 911 purposes only. The user should understand that the nature of the 911 data layers means they are never complete. Each municipal government is responsible for maintenance of the 911 database. Other data (non-911 related) used in the Vermont 911 Mapbook is acquired from the Vermont Center for Geographic Information (VCGI) (vcgi.vermont.gov) and other Vermont organizations.

Disclaimer:
This Vermont 911 Mapbook and Public GIS data is for general reference only. Data layers that appear on the map may or may not be accurate, current, or otherwise reliable. The Enhanced 911 Board and the State of Vermont make no representations of any kind, including but not limited to the warranties of merchantability or fitness for a particular use, nor are any such warranties to be implied with respect to the GIS data and Mapbook.

For questions/updates, contact:
Vermont Enhanced 911 Board
6 Baldwin St – 2nd Floor
Montpelier VT 05633-7960

Phone: 802-828-4911
Email: e911.info@vermont.gov
Web site: e911.vermont.gov



























1/24/2025



























































Legend





























ESITES




























SITETYPE

-  **COMMERCIAL
-  **CULTURAL
-  **EDUCATIONAL
-  **GOVERNMENT
-  **INDUSTRIAL
-  **OTHER COMMERCIAL
-  **PUBLIC GATHERING
-  **UTILITY
-  ABANDONED
-  ACCESS POINT
-  ACCESSORY BARN
-  ACCESSORY BUILDING
-  AIR SUPPORT / MAINTENANCE FACILITY
-  AIR TRAFFIC CONTROL CENTER / COMMAND CENTER
-  AIRPORT TERMINAL
-  AMBULANCE SERVICE
-  AUDITORIUM / CONCERT HALL / THEATER / OPERA HOUSE
-  BANK
-  BOAT RAMP / DOCK
-  BORDER CROSSING
-  BORDER PATROL
-  BREWERY
-  BUS STATION / DISPATCH FACILITY
-  CAMP
-  CAMPGROUND
-  CEMETERY

-  CITY / TOWN HALL
-  COAST GUARD
-  COLLEGE / UNIVERSITY
-  COMMERCIAL CONSTRUCTION SERVICE
-  COMMERCIAL FARM
-  COMMERCIAL GARAGE
-  COMMERCIAL W/RESIDENCE
-  COMMUNICATION BOX
-  COMMUNICATION TOWER
-  COMMUNITY / RECREATION FACILITY
-  CONDOMINIUM
-  COURT HOUSE
-  CUSTOMS SERVICE
-  DAY CARE FACILITY
-  DEVELOPMENT SITE
-  EBS TOWER
-  EMERGENCY PHONE / CALLBOX
-  FAIR / EXHIBITION/ RODEO GROUNDS
-  FERRY TERMINAL / DISPATCH FACILITY
-  FIRE STATION
-  FISH FARM / HATCHERY
-  FITNESS FACILITY
-  FOOD DISTRIBUTION CENTER
-  GAS STATION
-  GATED W/BUILDING
-  GATED W/O BUILDING
-  GOLF COURSE
-  GRAVEL PIT / QUARRY / MINE

-  GREENHOUSE / NURSERY
-  GROCERY STORE
-  HARBOR / MARINA
-  HAZARDOUS MATERIALS FACILITY
-  HAZARDOUS STORAGE FACILITY
-  HEALTH CLINIC
-  HELIPAD / HELIPORT / HELISPOT
-  HISTORIC SITE / POINT OF INTEREST
-  HOSPITAL / MEDICAL CENTER
-  HOUSE OF WORSHIP
-  HYDROELECTRIC FACILITY
-  ICE ARENA
-  INSTITUTIONAL RESIDENCE / DORM / BARRACKS
-  LANDFILL
-  LAW ENFORCEMENT
-  LIBRARY
-  LODGING B&B / HOTEL / MOTEL / INN
-  LOOKOUT TOWER
-  LUMBER MILL / SAW MILL
-  MANUFACTURING FACILITY
-  MOBILE HOME
-  MORGUE
-  MULTI-FAMILY DWELLING
-  MUSEUM
-  NATIONAL GUARD /
-  NUCLEAR FACILITY
-  NURSING HOME / LONG TERM CARE
-  OFFICE BUILDING

-  OIL / GAS FACILITY
-  OTHER
-  OTHER RESIDENTIAL
-  OUTPATIENT CLINIC
-  PARK AND RIDE / COMMUTER
-  PHARMACY
-  PICNIC AREA
-  POST OFFICE
-  PRISON / CORRECTIONAL FACILITY
-  PRIVATE AND EXPRESS SHIPPING FACILITY
-  PSAP
-  PUBLIC BEACH
-  PUBLIC TELEPHONE
-  PUBLIC WATER SUPPLY INTAKE
-  PUBLIC WATER SUPPLY WELL
-  PUMP STATION
-  RACE TRACK / DRAGSTRIP
-  RAILROAD STATION
-  RESIDENTIAL FARM
-  REST STOP / ROADSIDE PARK
-  RESTAURANT
-  RETAIL FACILITY
-  RV HOOKUP
-  SCHOOL K / 12
-  SEASONAL HOME
-  SHOOTING RANGE
-  SINGLE FAMILY DWELLING
-  SKI AREA / ALPINE






-  SOLAR FACILITY
-  SPORTS ARENA /
-  STATE CAPITOL
-  STATE GARAGE
-  STATE GOVERNMENT FACILITY
-  STATE PARK
-  STORAGE UNITS
-  SUBSTATION
-  SUGARHOUSE
-  TEMPORARY STRUCTURE
-  TOWN GARAGE
-  TOWN OFFICE
-  TRAILHEAD
-  TRANSFER STATION
-  UNKNOWN
-  US FOREST FACILITY
-  US GOVERNMENT FACILITY
-  UTILITY POLE W/PHONE
-  VETERINARY HOSPITAL / CLINIC
-  VISITOR / INFORMATION CENTER
-  WAREHOUSE
-  WASTE / BIOMASS FACILITY
-  WASTEWATER TREATMENT PLANT
-  WATER TANK
-  WATER TOWER
-  WIND FACILITY / WIND TOWER
-  YOUTH CAMP

Legend

Roads

-  Interstate Highway
-  US Highway
-  State Highway
-  Town Highway Class 1
-  Town Highway Class 2
-  Town Highway Class 3
-  Town Highway Class 4
-  Private
-  Driveway
-  Discontinued Road
-  Legal Trail
-  Ferry
-  Military - no public access
-  National Forest Highway
-  State Forest Highway
-  Proposed
-  Rivers
-  Driveways
- 

Hydrants

-  Drafting Site
-  Dry Hydrant
-  Municipal Hydrant
-  Pressurized Hydrant
-  Private Hydrant

Townline





Emergency Service Zones



FootPrints

-  Airport
-  Solar Field
-  Alpine Trail Easiest
-  Alpine Trail Intermediate
-  Alpine Trail Advanced
-  Alpine Trail Expert
-  Alpine Glade Marked
-  Alpine Glade Not Marked
-  Building
-  Farm
-  Golf Course
-  Quarry
-  Park
-  Shopping Center
-  Stadium/Arena
-  Other

Addressing Error

-  Orange - Duplicated Addressed Building
-  Yellow - Unnumbered Building

ROCHESTER Road Name Index

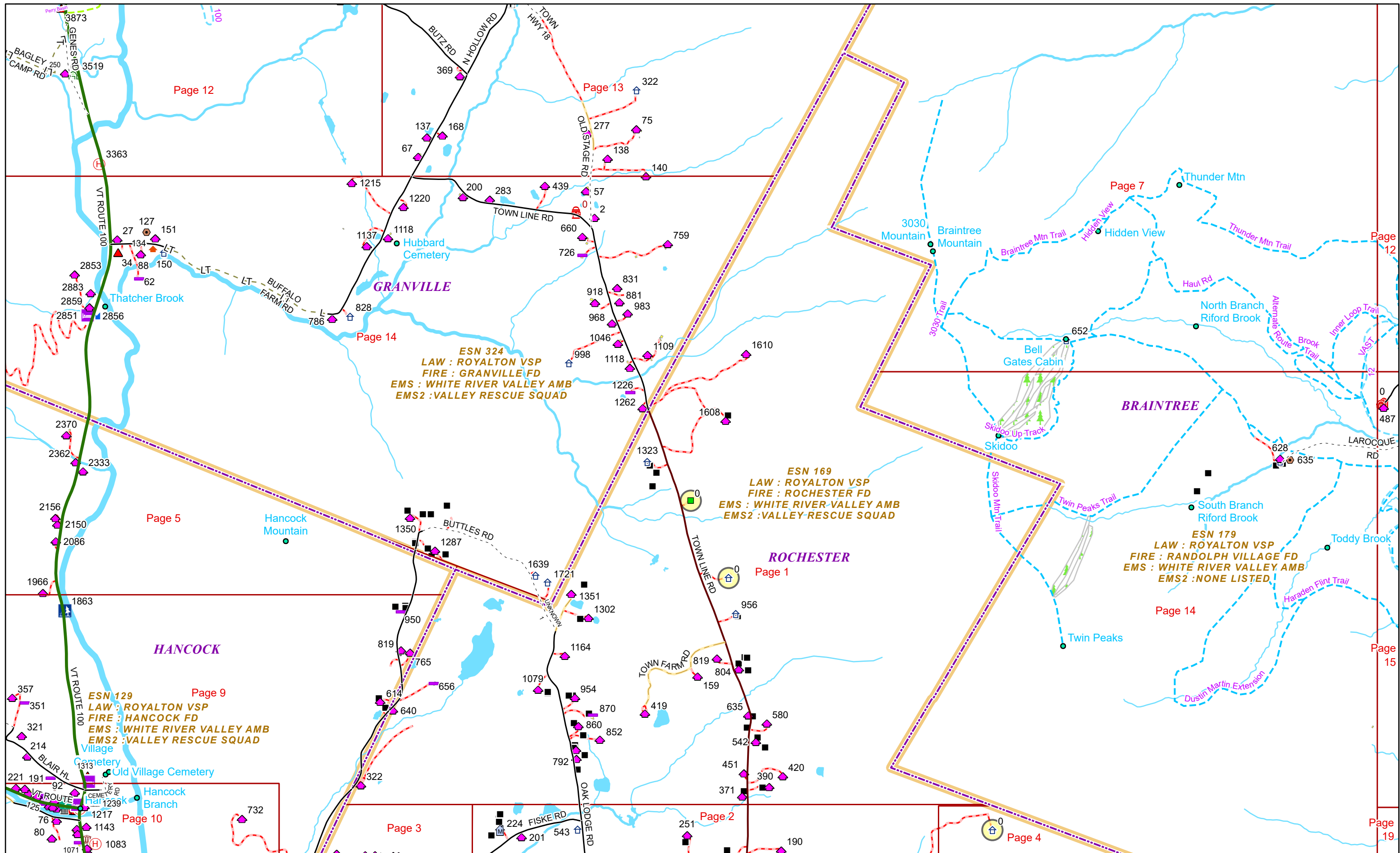
ROAD NAME	PAGE(S)
ACCESS RD	22
ALBIN HILL RD	4
ANDERSON LN	26
AUSTIN HL	10,21,22
BEANS BRIDGE RD	5,9,11
BETHEL MOUNTAIN RD	11,12,14,23
BINDRUM LN	14
BINGO RD	12,17,20
BOWEN DR	9
BRANDON MOUNTAIN RD	18,19,20,21
BREAKNECK RD	26
BROOK ST	6,11,12,14
BUTTLES RD	1,9
CAMPBELL RD	25,26
CANNON DR	11
CHICKADEE LN	6
CLAY HL	21,22
COL DEHART STAND	2
COOPER RUN	14
CORPORATION RD	21,24,25
CYAARA DR	14
DEJA VU LN	3
EDWINS POND RD	7
EMERSON WAY	2,26
FALCON LOOP E	10
FALCON LOOP W	10
FISKE RD	2,3,9
FLANDERS HL	17
FOREST LN	22
GREAT HAWK RD	10,22
GREAT POND RD	10
HILLSIDE TER	18
HORSE FARM LN	11
HUMMINGBIRD LN	3
HUNTINGTON PL	12
IRVING PL	3
JERUSALEM HL	26
JONES MOUNTAIN RD	17,18

ROAD NAME	PAGE(S)
KENNEDY DR	13
KING FARM RD	20
KINSMAN RD	17,18
KIRBY DR	12
LIBERTY HL	52
LITTLE HOLLOW RD	4,8,15
LOWER MEADOW RD	3
MAPLE HL	9,21,22
MARINE HL	10,22
MARSH BROOK RD	2,5,6
MEADOW HAWK LN	22
MIDDLE HOLLOW RD	2,6,7,14
MOOSE RUN	14,23
MOUNT CUSHMAN RD	14
MOUNTAIN VIEW LOOP	7
N HOLLOW RD	2,4,6,7,14
N MAIN ST	11,12
N VIEW DR	2,6
NEW BOSTON RD	27
NFR 154	17
NFR 155A	17
NFR 213	19
NFR 214	18
NFR 216	1,21,25
NFR 217	19
NFR 218	18
NFR 219	19
NFR 222	19
NFR 222A	19
NFR 227	25
NFR 38	18
NFR 410	5
NFR 411	2
NFR 42D	17
NFR 42F	17
NFR 42I	17
NFR 45	1,18
NFR 47	20

ROAD NAME	PAGE(S)
NFR 61	16,18
NFR 61A	16,18
NFR 62	17
NFR 62A	17
NFR 62C	17
NFR 64A	20,21
OAK LODGE RD	1,2
OSPREY RUN	10,22
OVERBROOK LN	11
PARK ROW	12
PARK ST	12
PEAVINE DR	11,12
PERKINS BRK	20,24,25
PINE GAP RD	17
PINE LN	22
QUARRY HILL RD	2,5
RANGER RD	5
RIVER BEND RD	21
RIVER BROOK DR	11
ROBINSON DR	11,12
ROCK GARDEN TER	11
ROCKY RD	26
S HOLLOW LN	14,23
S MAIN ST	12,13
SAW MILL HL	2
SCHOOL ST	12
SKY HOLW	5
SPARROW HAWK RD	10
STATE GARAGE RD	21,25
TERRAPIN RDG	23
THE TERRACE	12
TOWN FARM RD	1
TOWN HWY 11	4
TOWN HWY 13	3,8
TOWN HWY 2	8,28,15
TOWN HWY 25	6,14
TOWN HWY 27	23,26
TOWN HWY 29	17

ROCHESTER Road Name Index

ROAD NAME	PAGE(S)
TOWN HWY 32	9
TOWN HWY 58	17
TOWN HWY 67	3,8,15
TOWN HWY 7	2
TOWN LINE RD	1,2
TWITCHELL SETTLEMENT	27
UNKNOWN 1	1
UPPER MEADOW RD	3
UPPER SPARROW HAWK RD	10
VALLEY VIEW DR	5
VT ROUTE 100 N	2,5,9,11,14
VT ROUTE 100 S	9,13,21,23,26,27
W HILL RD	16,17,18
WES YOUNG DR	14
WHEATFIELD DR	12
WING FARM RD	9,13,20,21
WOODLAWN CEMETERY	9,13

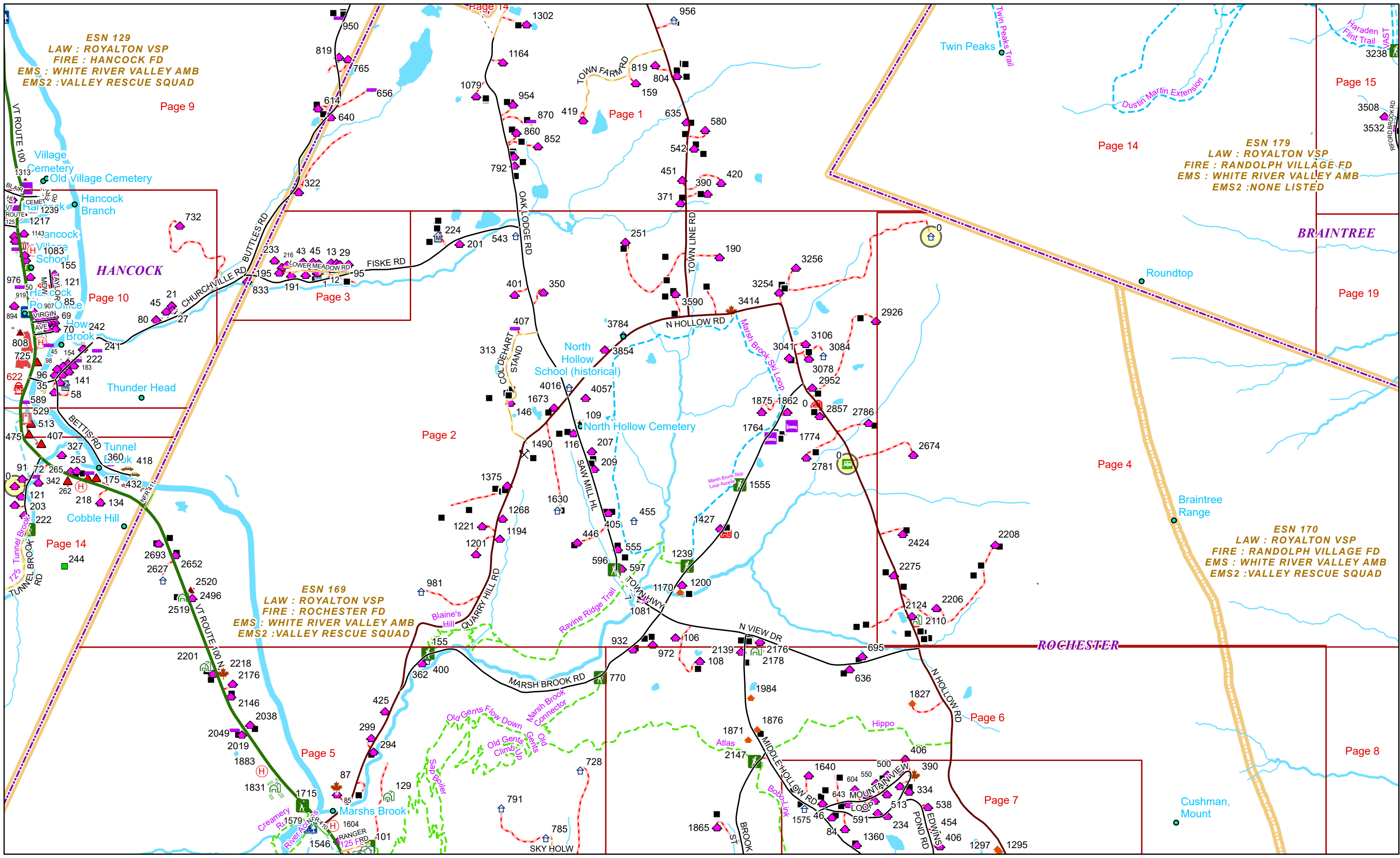


0 0.28 0.55 1.1 Miles 1 inch equals 1,500 feet

1/27/2025

ROCHESTER

Page: 1



ESN 129
LAW : ROYALTON VSP
FIRE : HANCOCK FD
EMS : WHITE RIVER VALLEY AMB
EMS2 : VALLEY RESCUE SQUAD

ESN 179
LAW : ROYALTON VSP
FIRE : RANDOLPH VILLAGE FD
EMS : WHITE RIVER VALLEY AMB
EMS2 : NONE LISTED

ESN 169
LAW : ROYALTON VSP
FIRE : ROCHESTER FD
EMS : WHITE RIVER VALLEY AMB
EMS2 : VALLEY RESCUE SQUAD

ESN 170
LAW : ROYALTON VSP
FIRE : RANDOLPH VILLAGE FD
EMS : WHITE RIVER VALLEY AMB
EMS2 : VALLEY RESCUE SQUAD



0 0.28 0.55 1.1 Miles 1 inch equals 1,500 feet

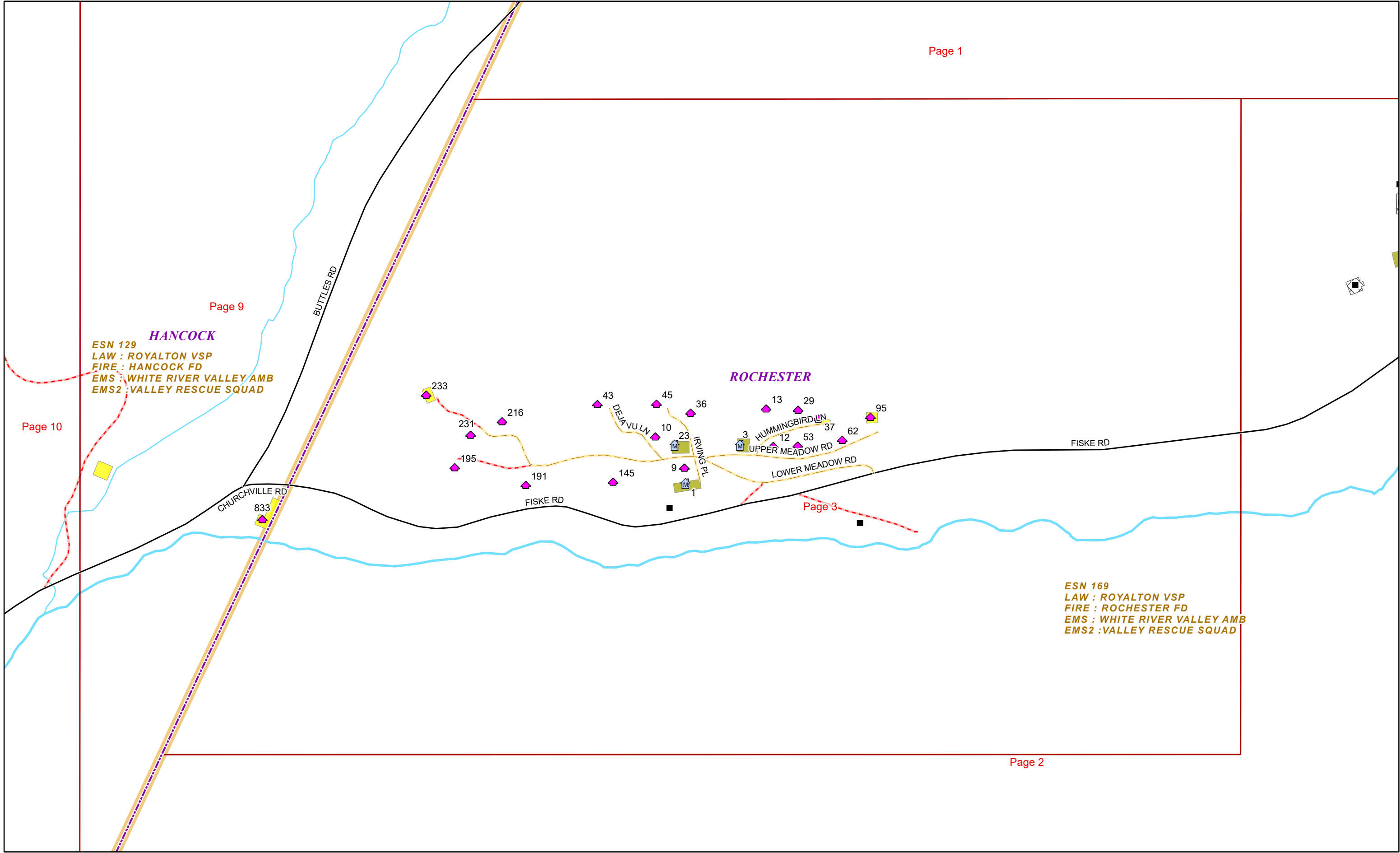
1/27/2025

ROCHESTER

Page: 2

HANCOCK
 ESN 129
 LAW : ROYALTON VSP
 FIRE : HANCOCK FD
 EMS : WHITE RIVER VALLEY AMB
 EMS2 : VALLEY RESCUE SQUAD

ESN 169
 LAW : ROYALTON VSP
 FIRE : ROCHESTER FD
 EMS : WHITE RIVER VALLEY AMB
 EMS2 : VALLEY RESCUE SQUAD

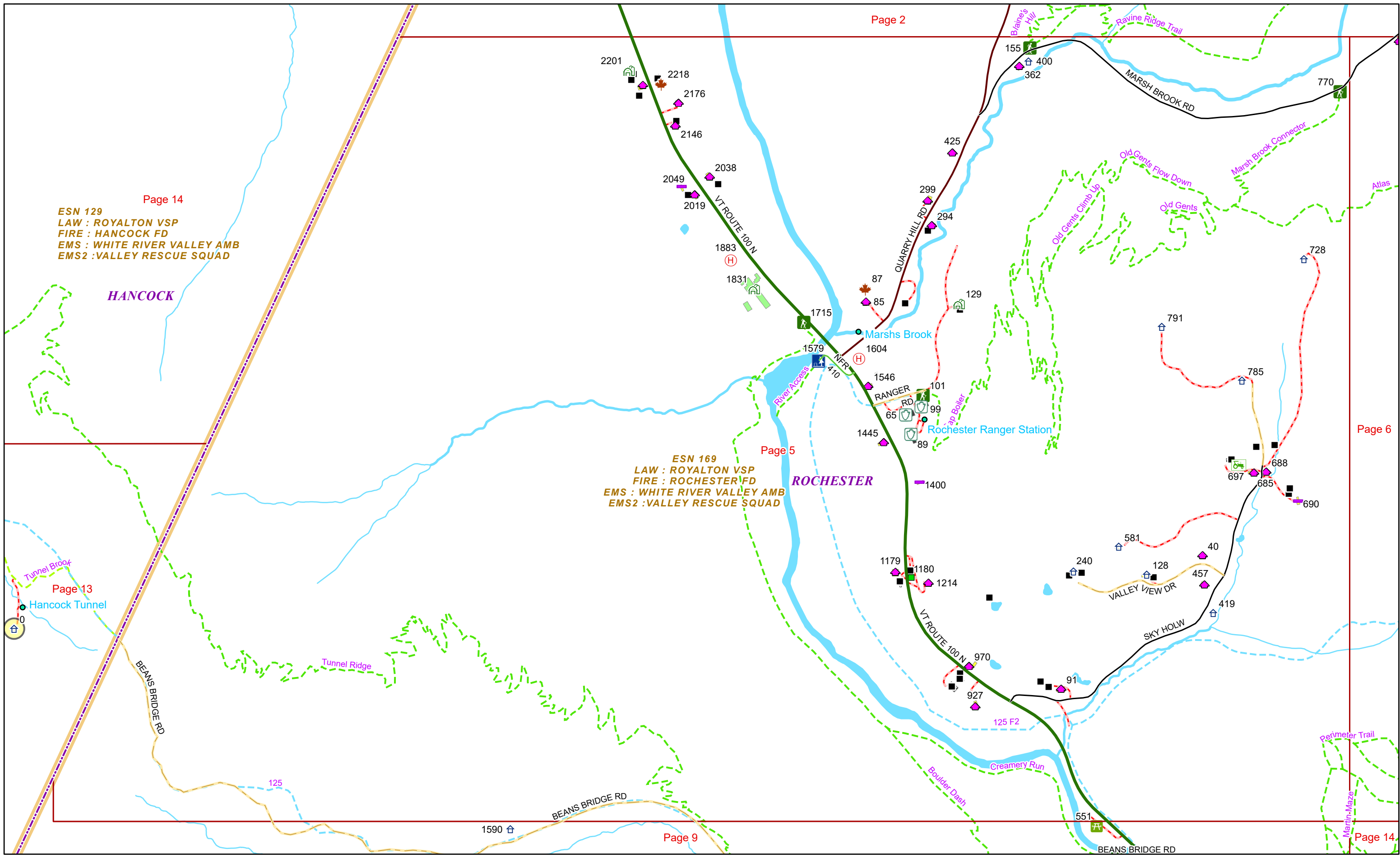


0 0.04 0.09 0.17 Miles

1 inch equals 250 feet

1/27/2025

ROCHESTER



Page 2

Page 14

ESN 129
LAW : ROYALTON VSP
FIRE : HANCOCK FD
EMS : WHITE RIVER VALLEY AMB
EMS2 : VALLEY RESCUE SQUAD

HANCOCK

Page 5

ESN 169
LAW : ROYALTON VSP
FIRE : ROCHESTER FD
EMS : WHITE RIVER VALLEY AMB
EMS2 : VALLEY RESCUE SQUAD

ROCHESTER


Page 6

Page 13

Hancock Tunnel

Page 9

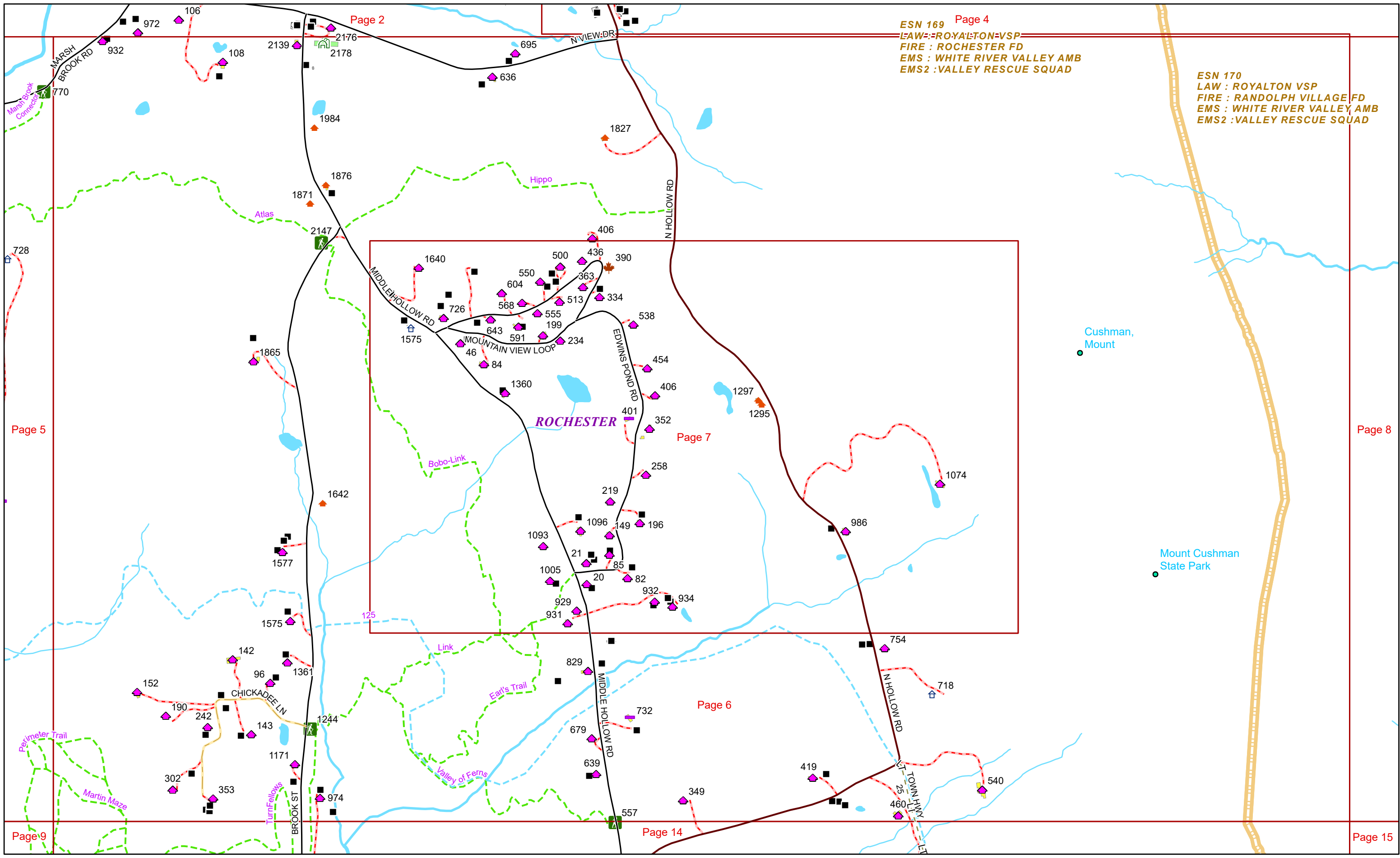
Page 14



1/27/2025

ROCHESTER

Page: 5



ESN 169 Page 4
LAW: ROYALTON VSP
FIRE: ROCHESTER FD
EMS: WHITE RIVER VALLEY AMB
EMS2: VALLEY RESCUE SQUAD

ESN 170
LAW: ROYALTON VSP
FIRE: RANDOLPH VILLAGE FD
EMS: WHITE RIVER VALLEY AMB
EMS2: VALLEY RESCUE SQUAD

ROCHESTER

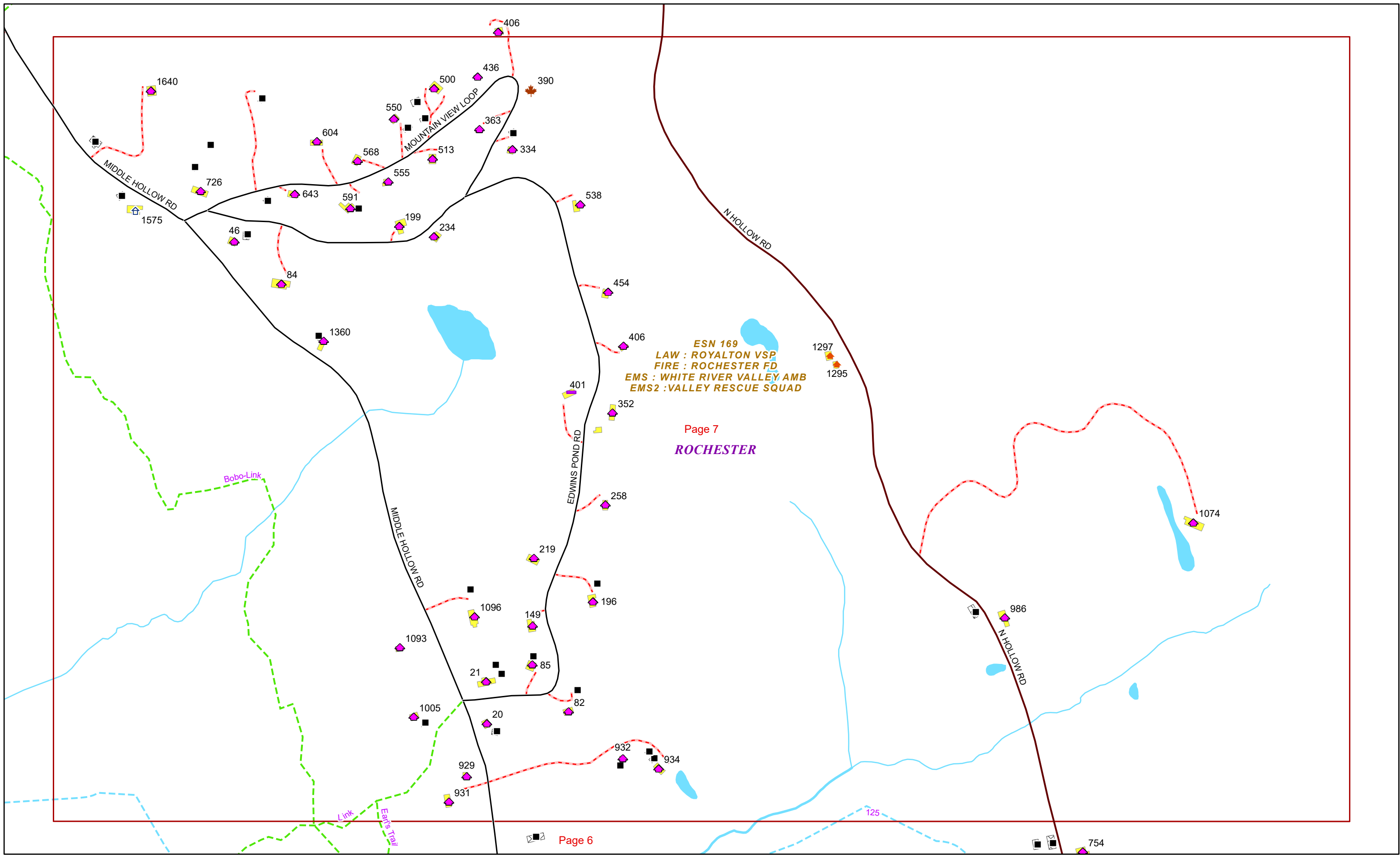


0 0.15 0.3 0.6 Miles 1 inch equals 833 feet

1/27/2025

ROCHESTER

Page: 6



ESN 169
 LAW : ROYALTON VSP
 FIRE : ROCHESTER FD
 EMS : WHITE RIVER VALLEY AMB
 EMS2 : VALLEY RESCUE SQUAD

Page 7
 ROCHESTER

Page 6

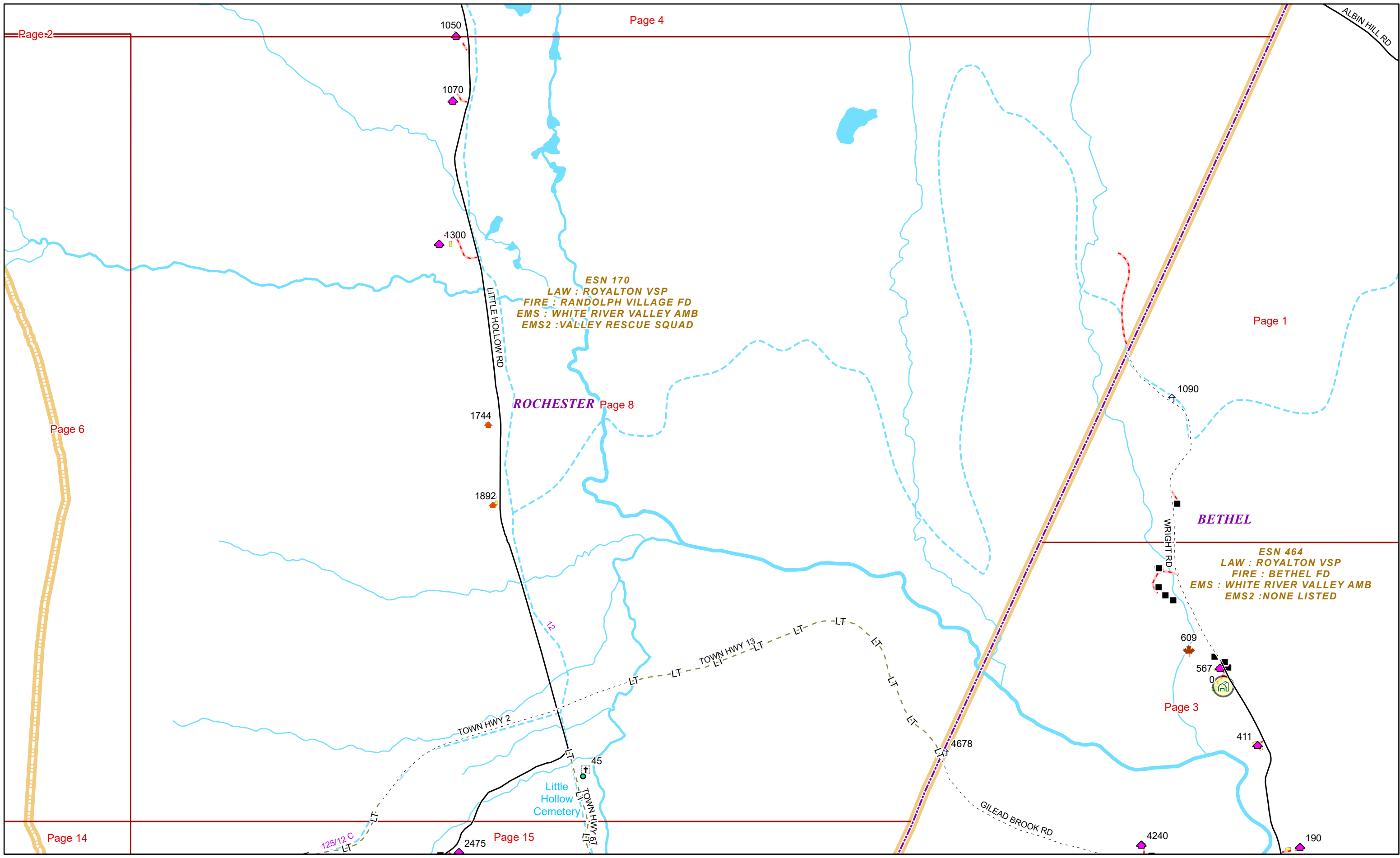


0 0.07 0.15 0.3 Miles 1 inch equals 417 feet

1/27/2025

ROCHESTER

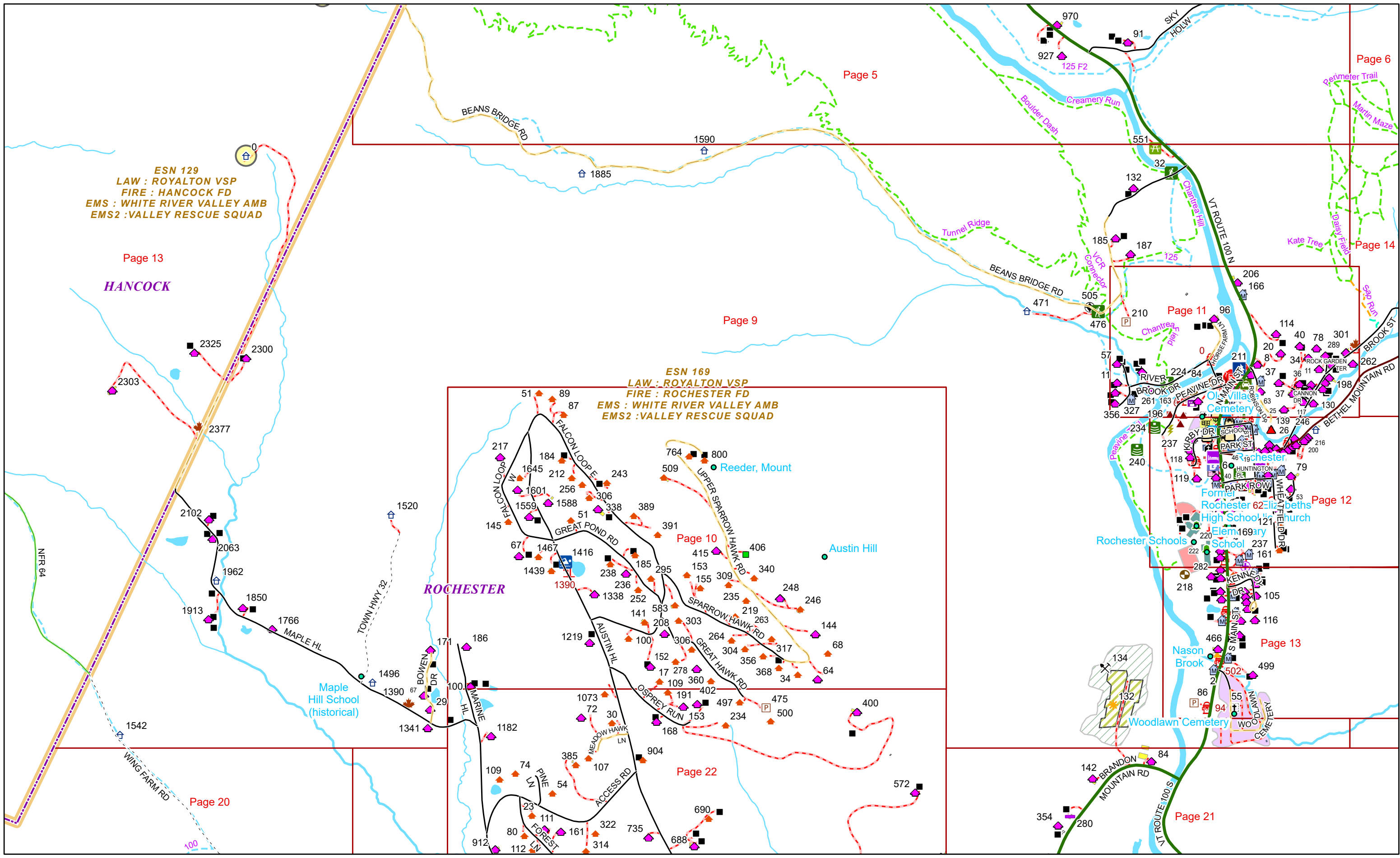
Page: 7



0 0.15 0.3 0.6 Miles 1 inch equals 833 feet

1/27/2025

ROCHESTER



ESN 129
 LAW : ROYALTON VSP
 FIRE : HANCOCK FD
 EMS : WHITE RIVER VALLEY AMB
 EMS2 : VALLEY RESCUE SQUAD

ESN 169
 LAW : ROYALTON VSP
 FIRE : ROCHESTER FD
 EMS : WHITE RIVER VALLEY AMB
 EMS2 : VALLEY RESCUE SQUAD



0 0.17 0.35 0.7 Miles

1 inch equals 1,083 feet 1/27/2025

ROCHESTER

Page: 9

Page 13

Page 5

Page 6

Page 9

Page 14

Page 11

Page 10

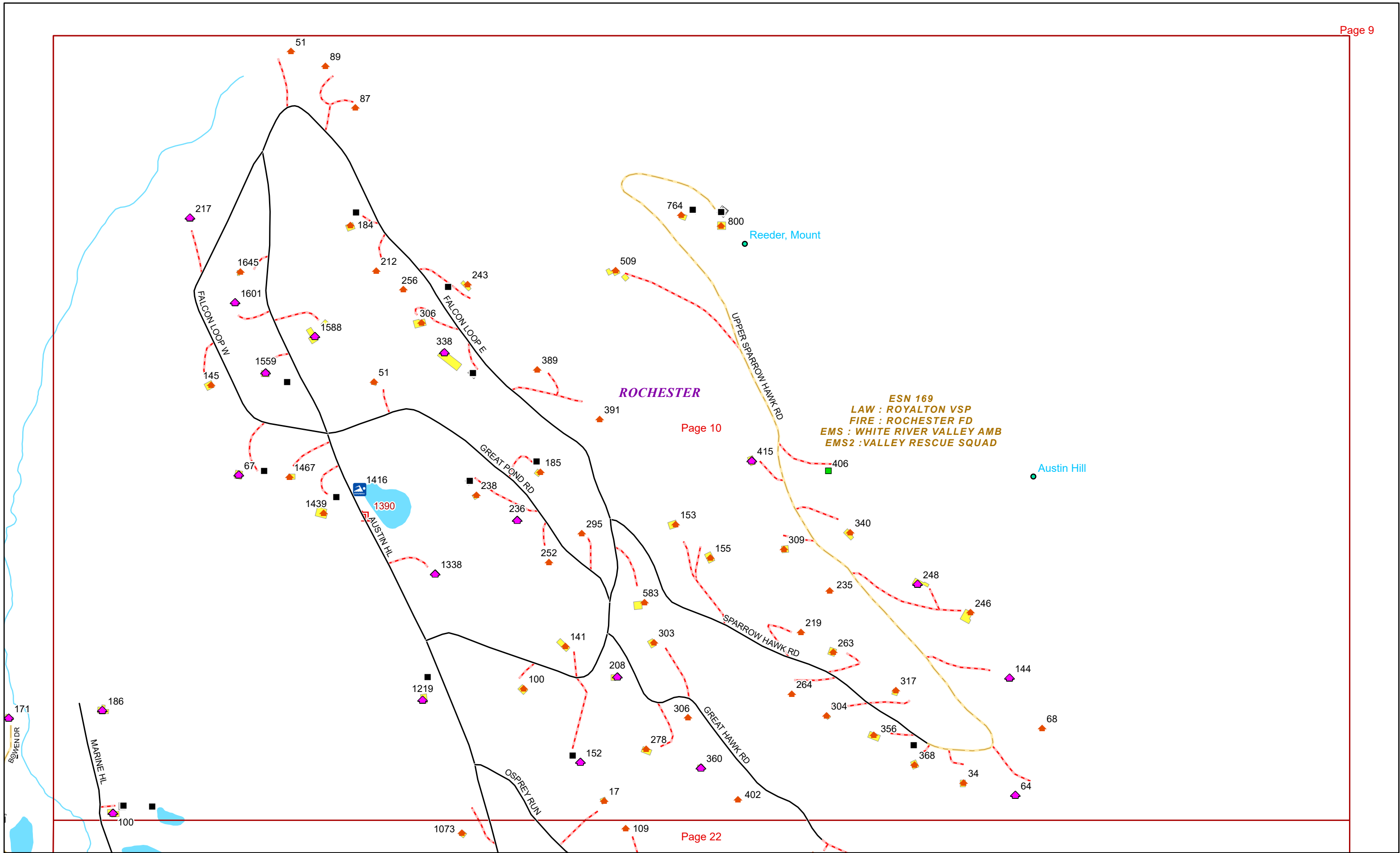
Page 12

Page 13

Page 20

Page 22

Page 21



Page 10

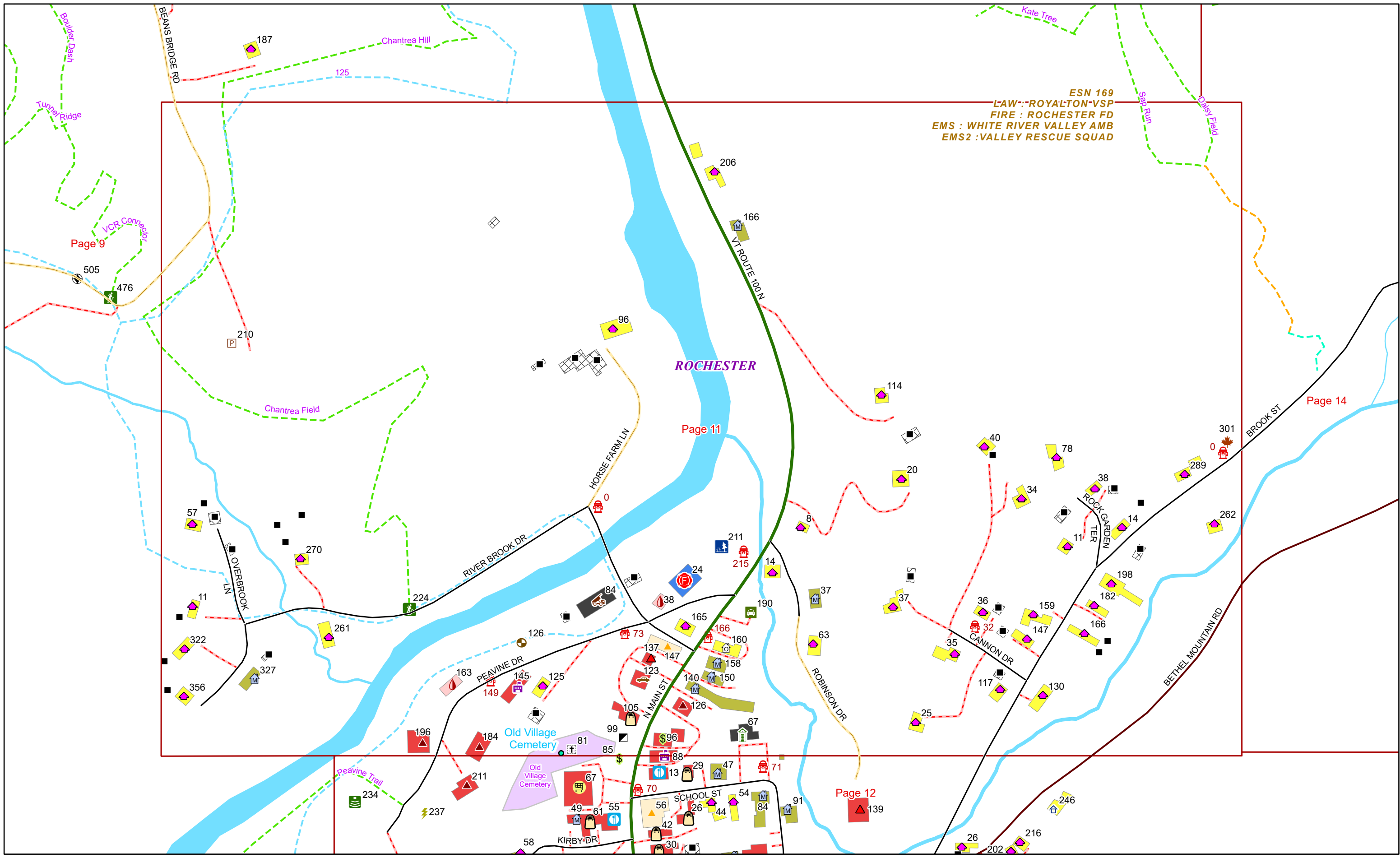
Page 22



0 0.07 0.15 0.3 Miles 1 inch equals 417 feet

1/27/2025

ROCHESTER



ESN 169
 LAW: ROYALTON-VSP
 FIRE: ROCHESTER FD
 EMS: WHITE RIVER VALLEY AMB
 EMS2: VALLEY RESCUE SQUAD

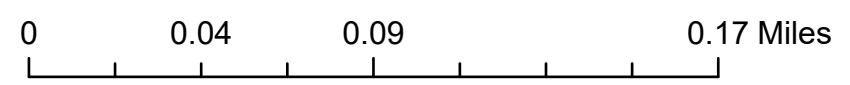
Page 9

Page 14

ROCHESTER

Page 11

Page 12

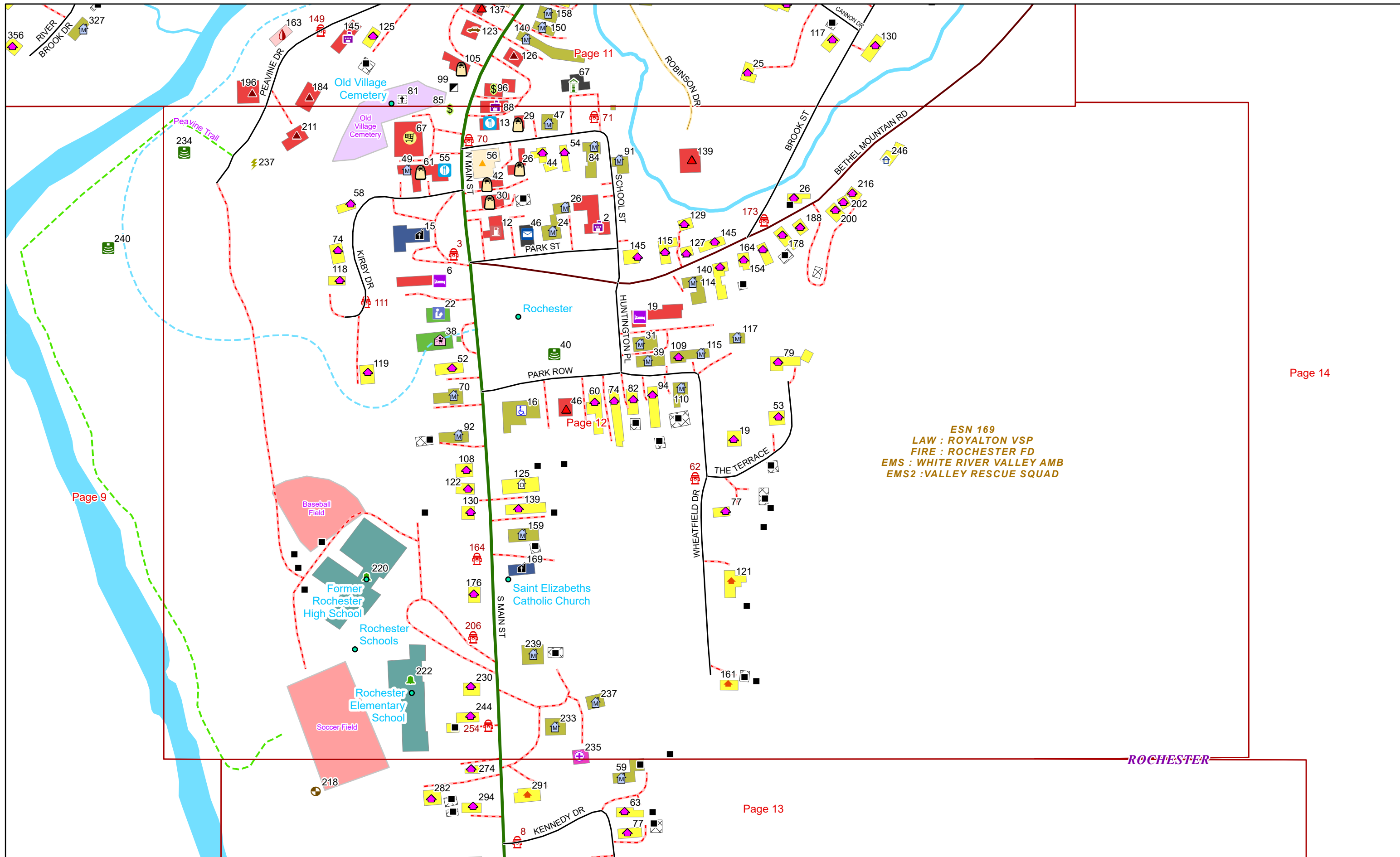


1 inch equals 250 feet

1/27/2025

ROCHESTER

Page: 11



Page 14



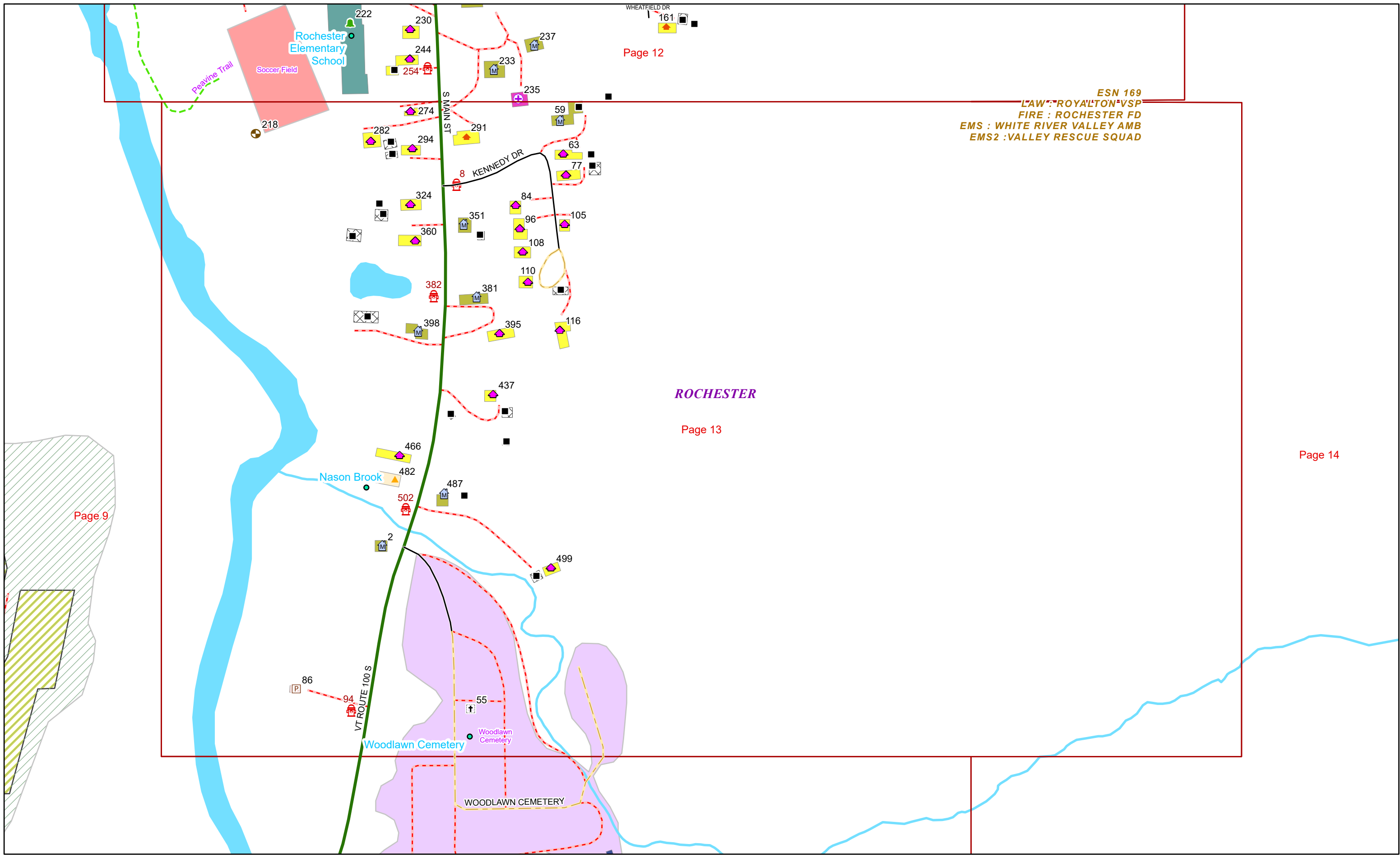
0 0.04 0.09 0.17 Miles

1 inch equals 250 feet

1/27/2025

ROCHESTER

Page: 12



ESN 169
LAW : ROYALTON VSP
FIRE : ROCHESTER FD
EMS : WHITE RIVER VALLEY AMB
EMS2 : VALLEY RESCUE SQUAD

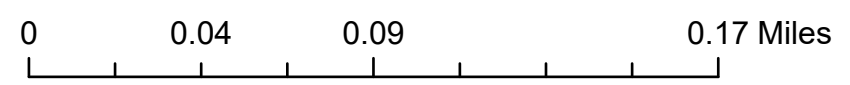
ROCHESTER

Page 13

Page 9

Page 12

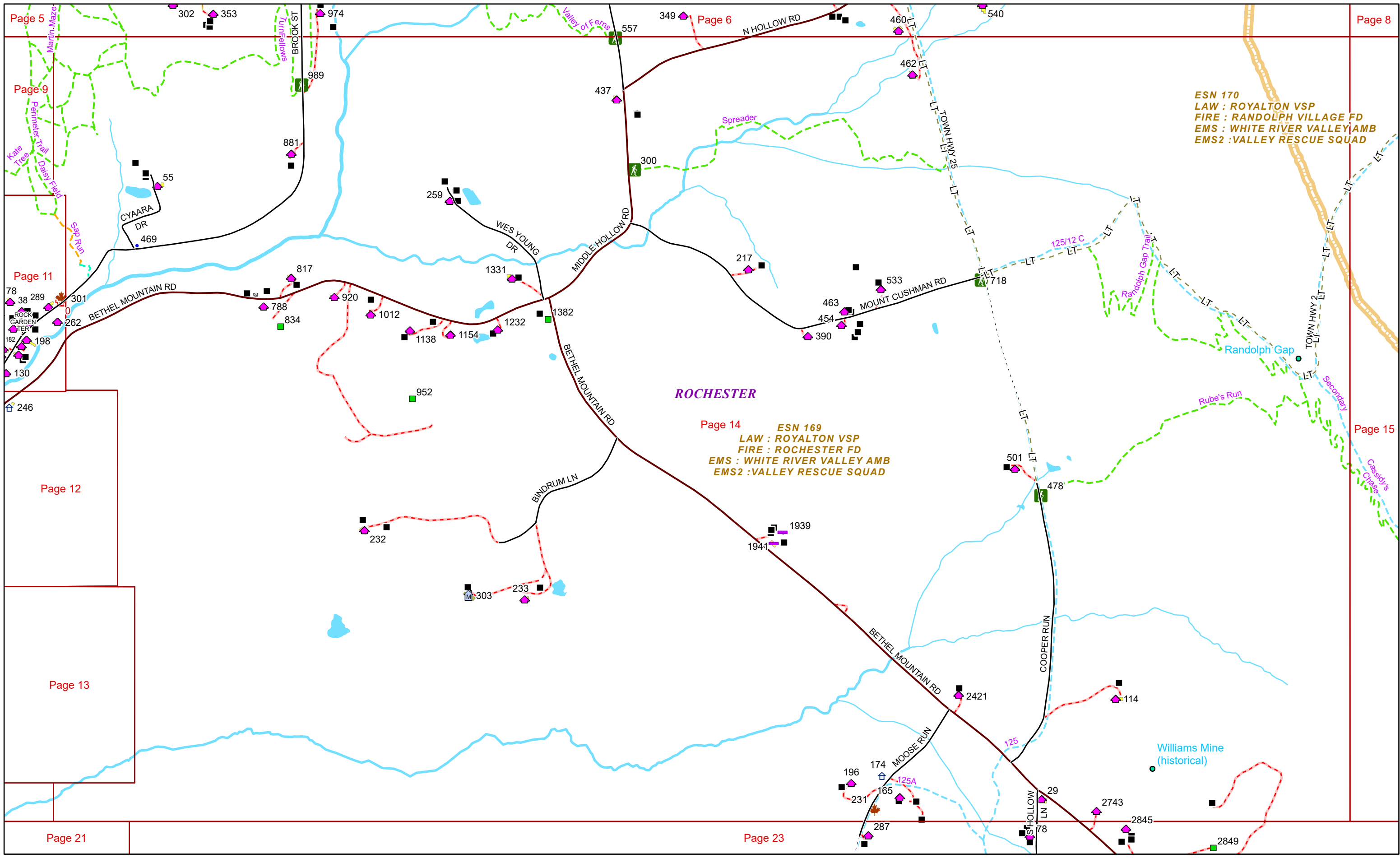
Page 14



1 inch equals 250 feet

1/27/2025


ROCHESTER



ESN 170
LAW : ROYALTON VSP
FIRE : RANDOLPH VILLAGE FD
EMS : WHITE RIVER VALLEY AMB
EMS2 : VALLEY RESCUE SQUAD

ROCHESTER

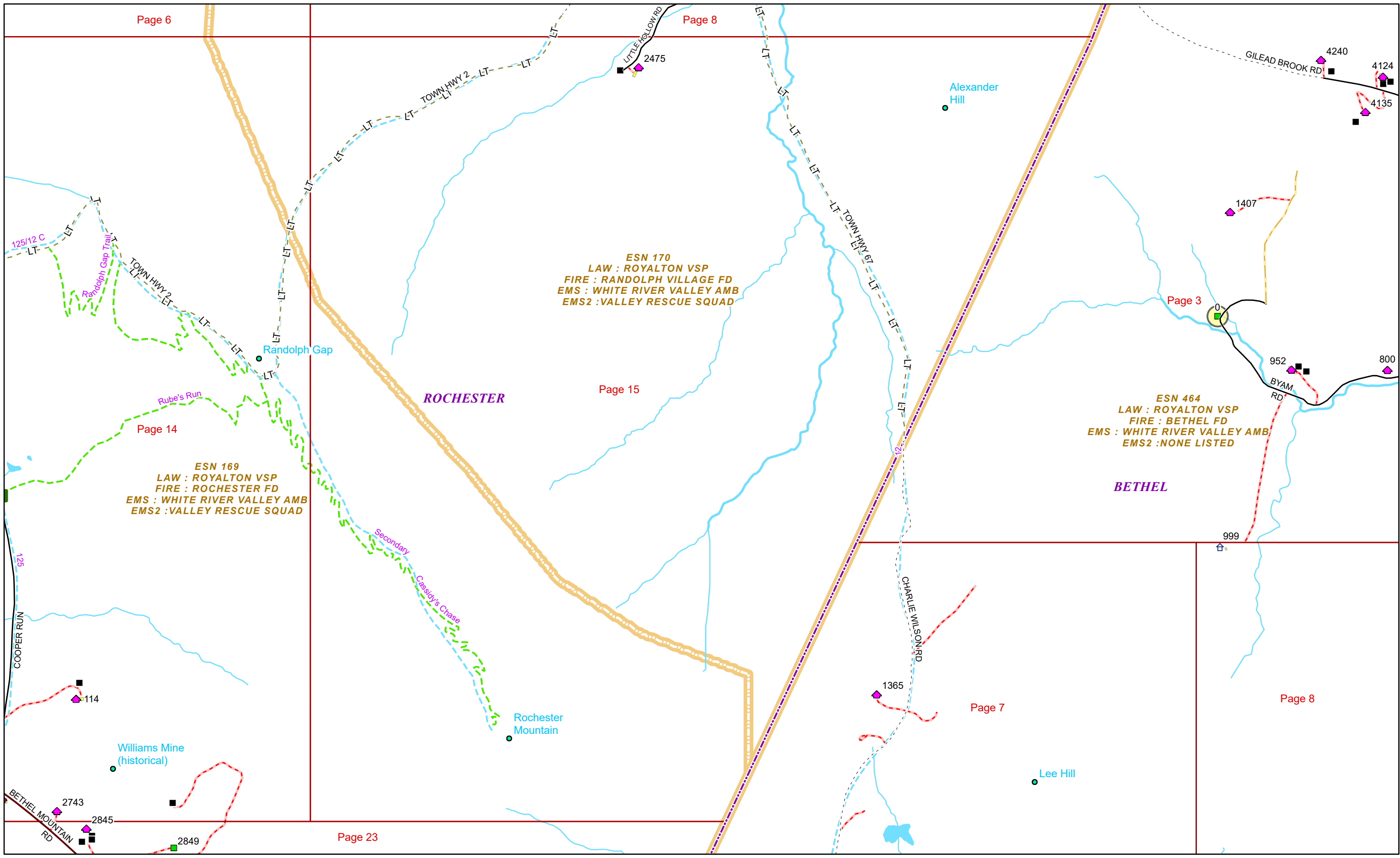
Page 14 ESN 169
LAW : ROYALTON VSP
FIRE : ROCHESTER FD
EMS : WHITE RIVER VALLEY AMB
EMS2 : VALLEY RESCUE SQUAD



1 inch equals 833 feet

1/27/2025

ROCHESTER



Page 6

Page 8

ESN 170
 LAW : ROYALTON VSP
 FIRE : RANDOLPH VILLAGE FD
 EMS : WHITE RIVER VALLEY AMB
 EMS2 : VALLEY RESCUE SQUAD

ESN 169
 LAW : ROYALTON VSP
 FIRE : ROCHESTER FD
 EMS : WHITE RIVER VALLEY AMB
 EMS2 : VALLEY RESCUE SQUAD

ESN 464
 LAW : ROYALTON VSP
 FIRE : BETHEL FD
 EMS : WHITE RIVER VALLEY AMB
 EMS2 : NONE LISTED

ROCHESTER

BETHEL


Page 15

Page 14

Page 7

Page 8


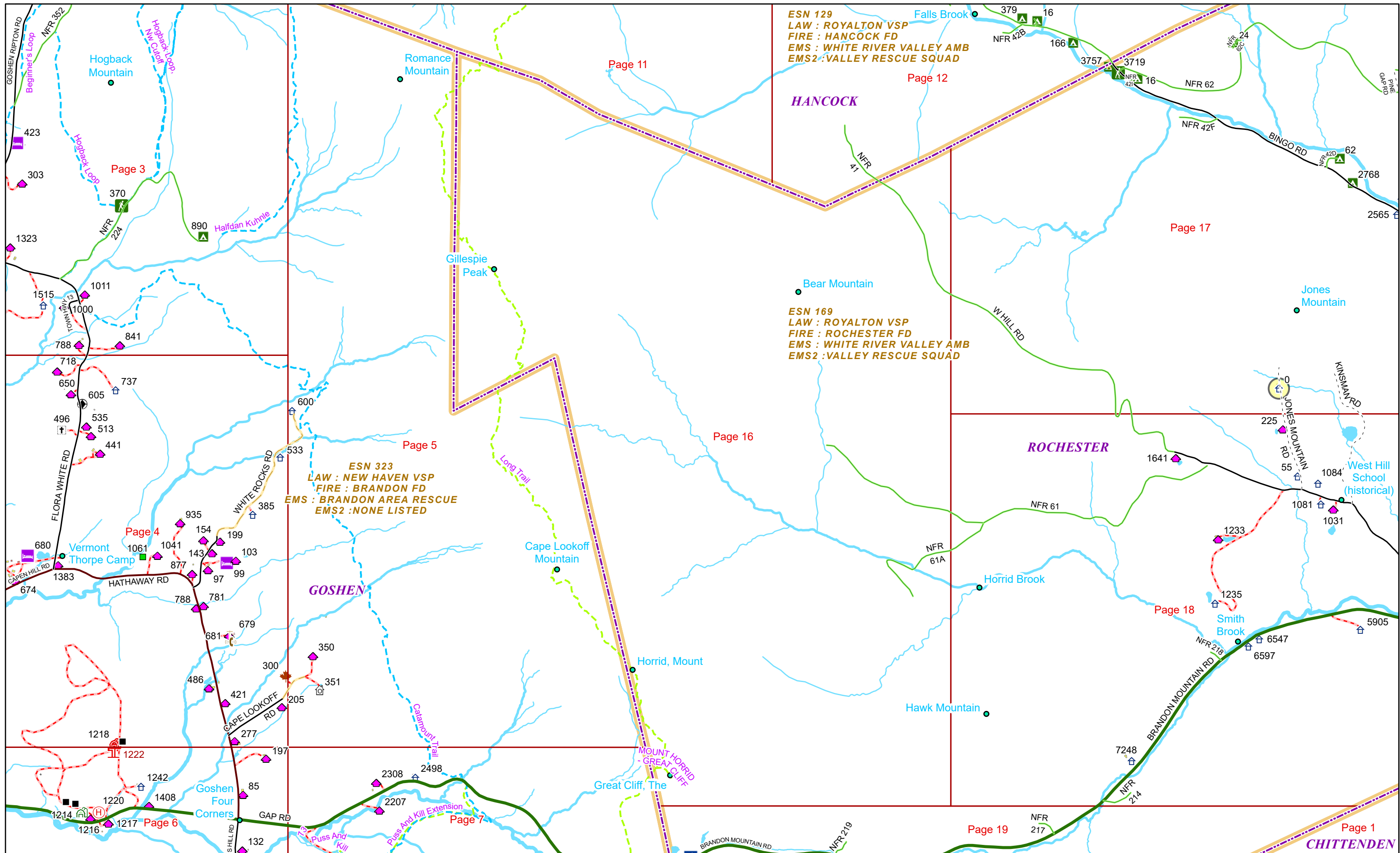
Page 23



1/27/2025

ROCHESTER

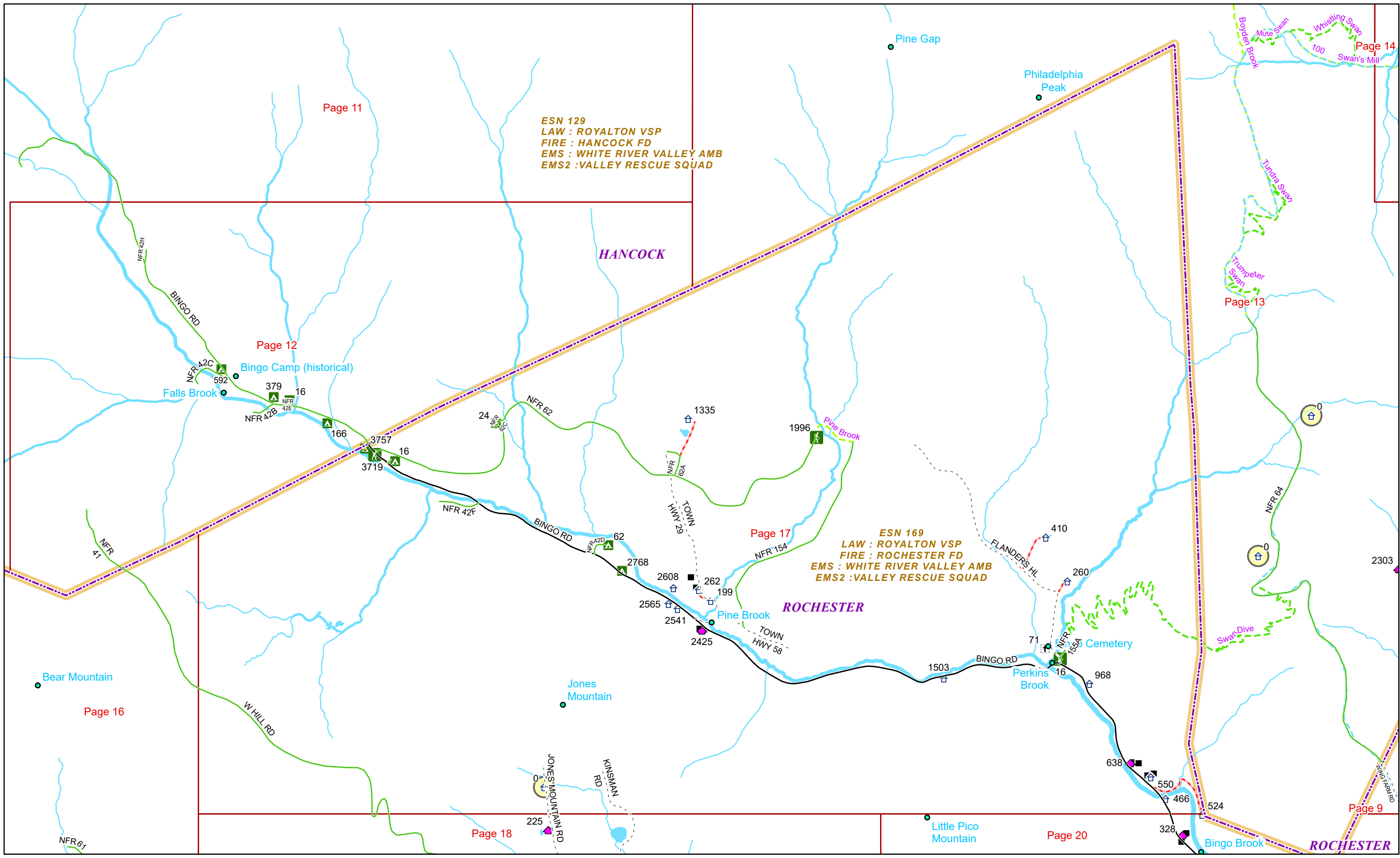
Page: 15



1/27/2025

ROCHESTER

Page: 16



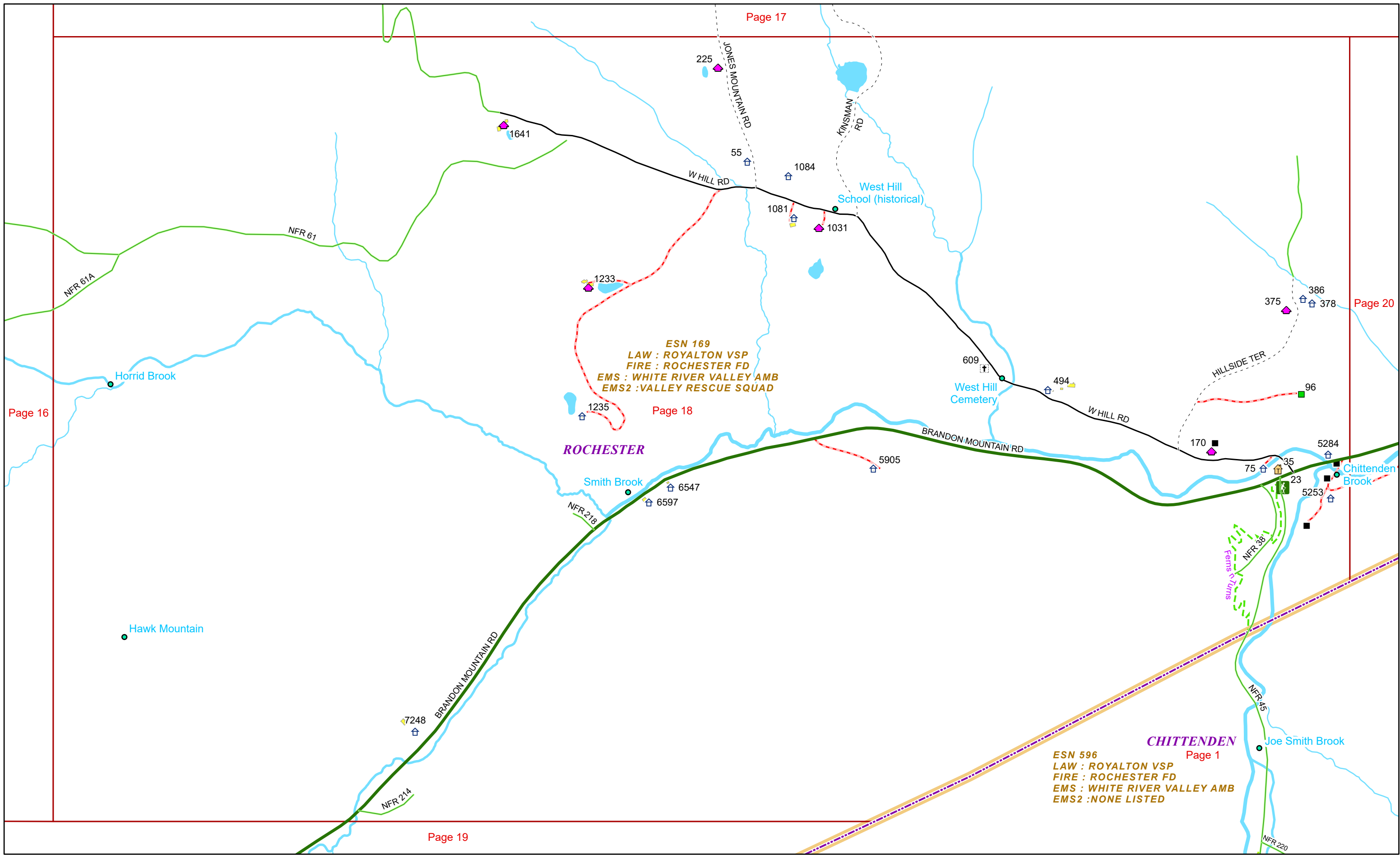
0 0.28 0.55 1.1 Miles

1 inch equals 1,583 feet

1/27/2025

ROCHESTER

Page: 17



Page 16


Page 17

Page 20

Page 18

Page 19

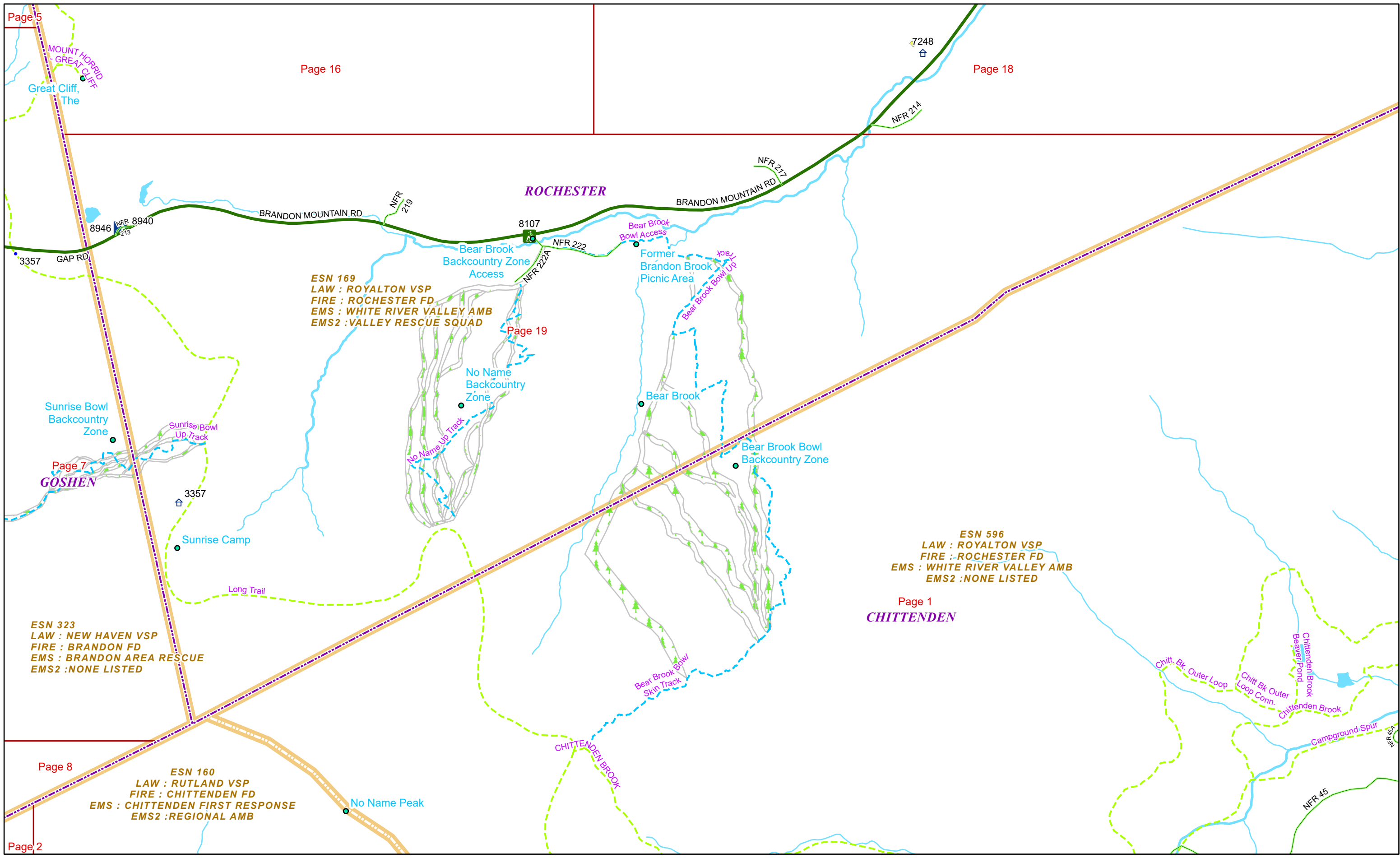
Page 1



1/27/2025

ROCHESTER

Page: 18



Page 16

Page 18

ROCHESTER

**Page 1
CHITTENDEN**


**Page 7
GOSHEN**

**ESN 169
LAW : ROYALTON VSP
FIRE : ROCHESTER FD
EMS : WHITE RIVER VALLEY AMB
EMS2 : VALLEY RESCUE SQUAD**

**ESN 323
LAW : NEW HAVEN VSP
FIRE : BRANDON FD
EMS : BRANDON AREA RESCUE
EMS2 : NONE LISTED**

**ESN 596
LAW : ROYALTON VSP
FIRE : ROCHESTER FD
EMS : WHITE RIVER VALLEY AMB
EMS2 : NONE LISTED**

**ESN 160
LAW : RUTLAND VSP
FIRE : CHITTENDEN FD
EMS : CHITTENDEN FIRST RESPONSE
EMS2 : REGIONAL AMB**



1 inch equals 917 feet

1/27/2025


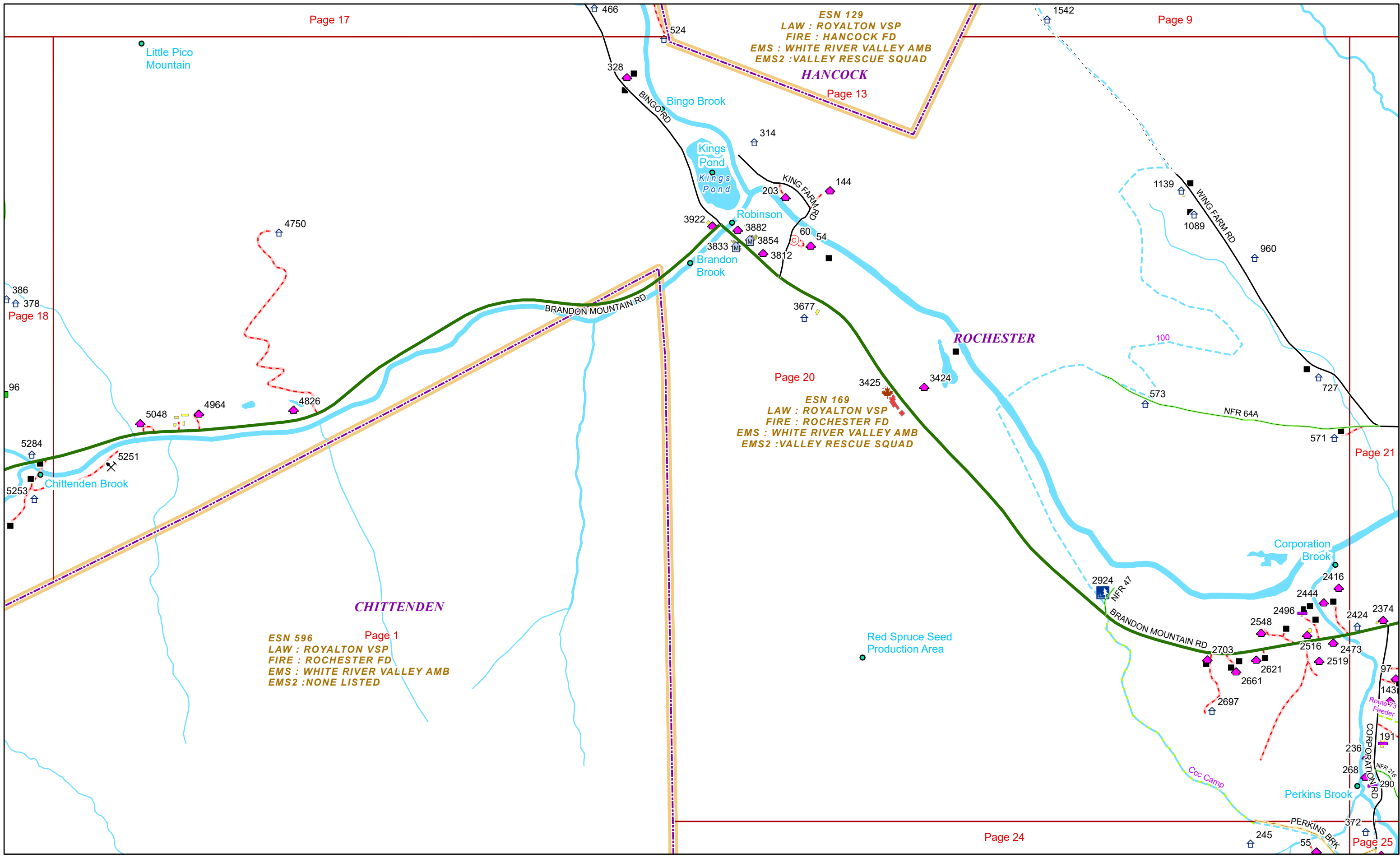
ROCHESTER

Page: 19

ESN 129
 LAW : ROYALTON VSP
 FIRE : HANCOCK FD
 EMS : WHITE RIVER VALLEY AMB
 EMS2 : VALLEY RESCUE SQUAD
HANCOCK
 Page 13

ESN 169
 LAW : ROYALTON VSP
 FIRE : ROCHESTER FD
 EMS : WHITE RIVER VALLEY AMB
 EMS2 : VALLEY RESCUE SQUAD
ROCHESTER
 Page 20

ESN 596
 LAW : ROYALTON VSP
 FIRE : ROCHESTER FD
 EMS : WHITE RIVER VALLEY AMB
 EMS2 : NONE LISTED
CHITTENDEN
 Page 1

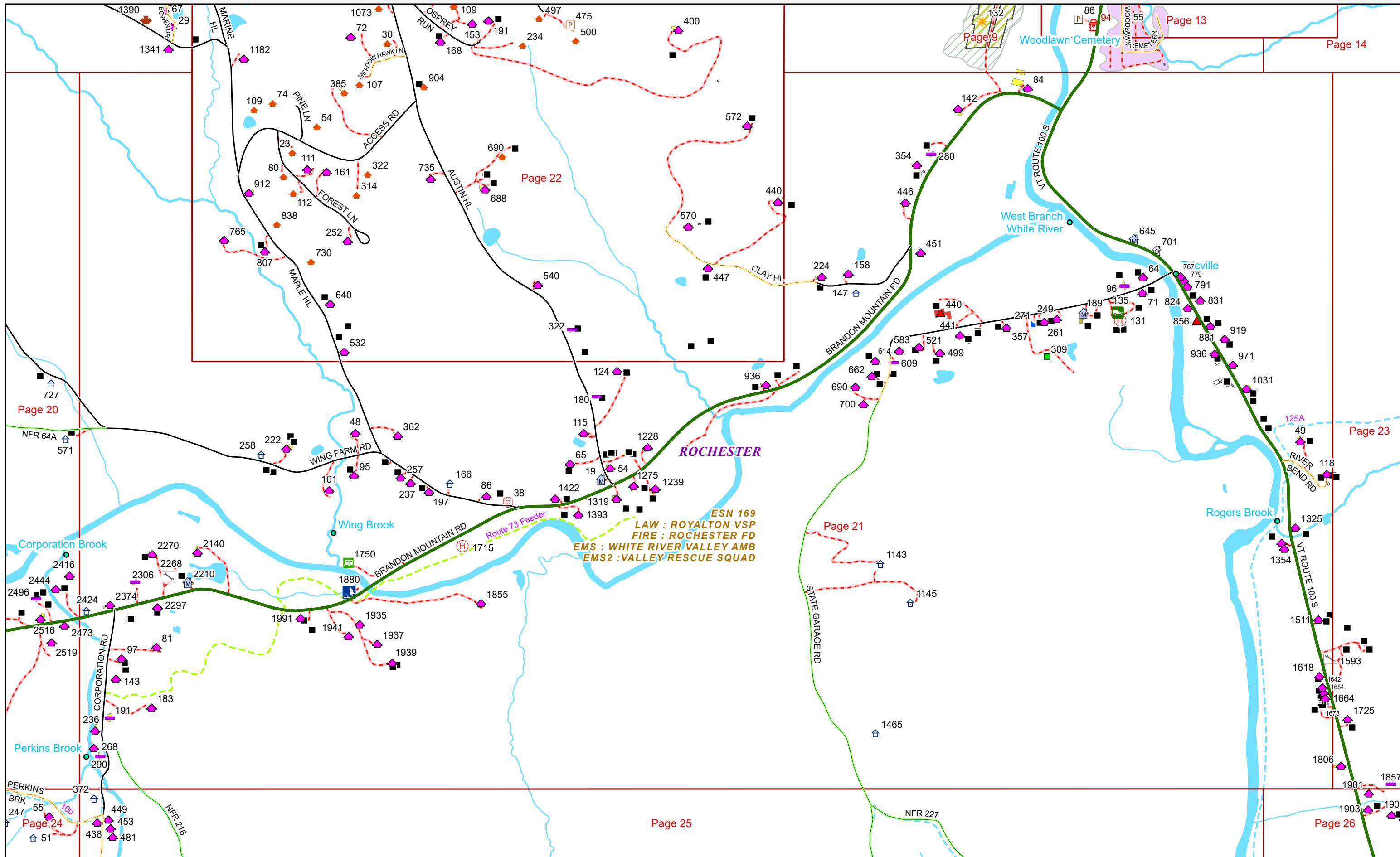


1 inch equals 833 feet

1/27/2025

ROCHESTER

Page: 20



ESN 169
 LAW : ROYALTON VSP
 FIRE : ROCHESTER FD
 EMS : WHITE RIVER VALLEY AMB
 EMS2 : VALLEY RESCUE SQUAD



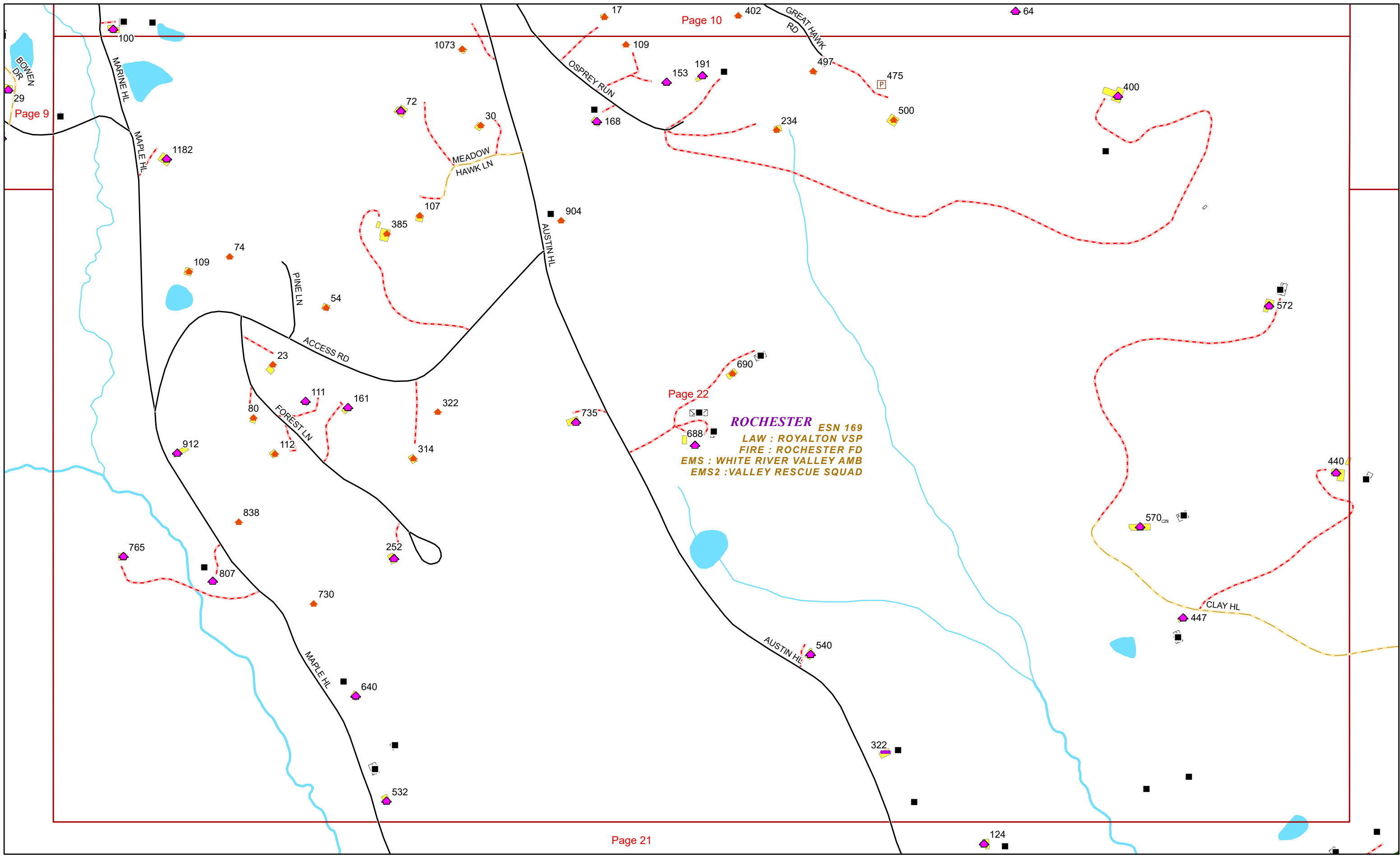
0 0.15 0.3 0.6 Miles

1 inch equals 917 feet

1/27/2025

ROCHESTER

Page: 21




Page 10

Page 9

Page 22

Page 21

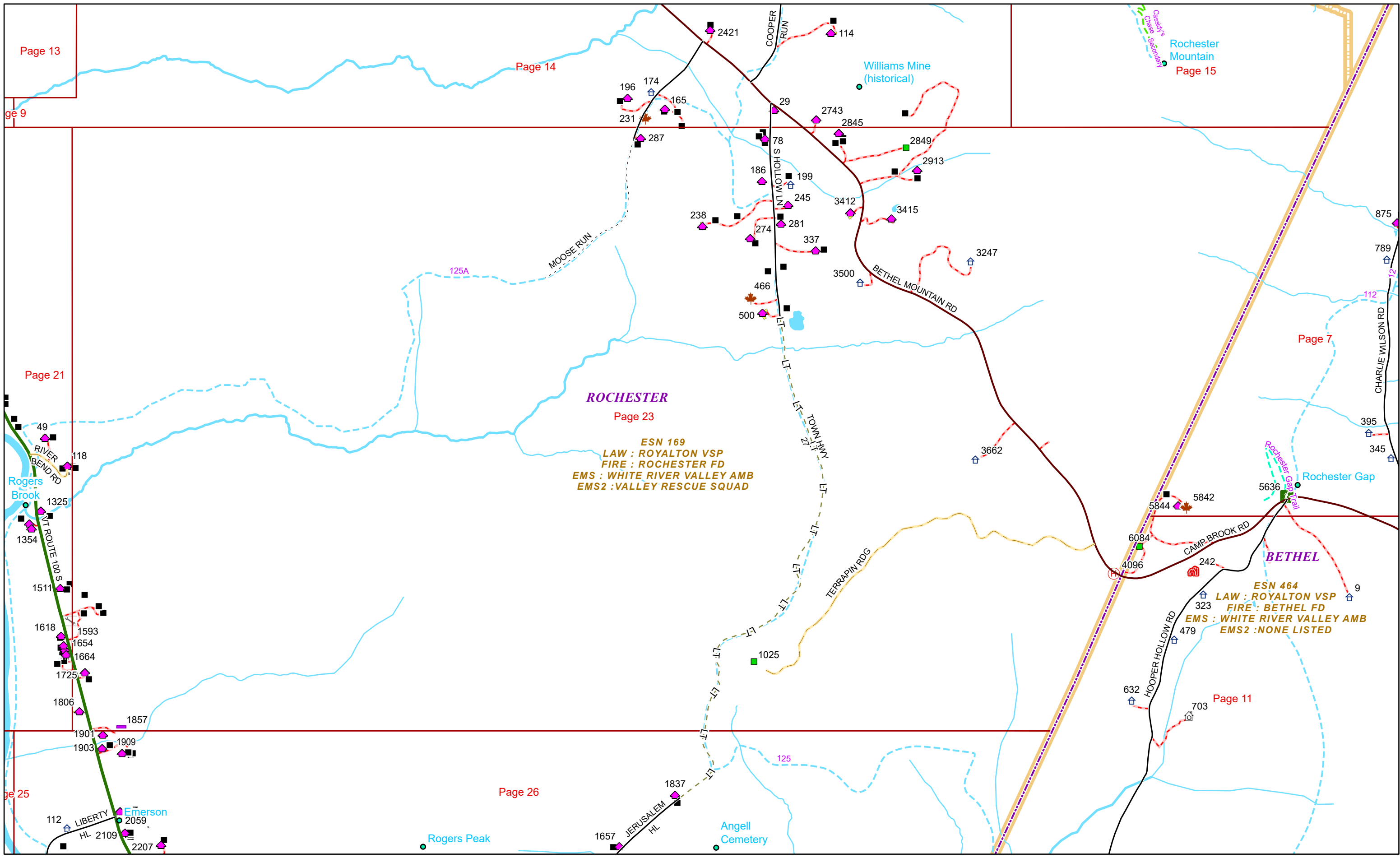
ROCHESTER ESN 169
 LAW : ROYALTON VSP
 FIRE : ROCHESTER FD
 EMS : WHITE RIVER VALLEY AMB
 EMS2 : VALLEY RESCUE SQUAD



1/27/2025

ROCHESTER

Page: 22

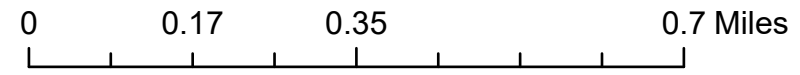


ROCHESTER
Page 23

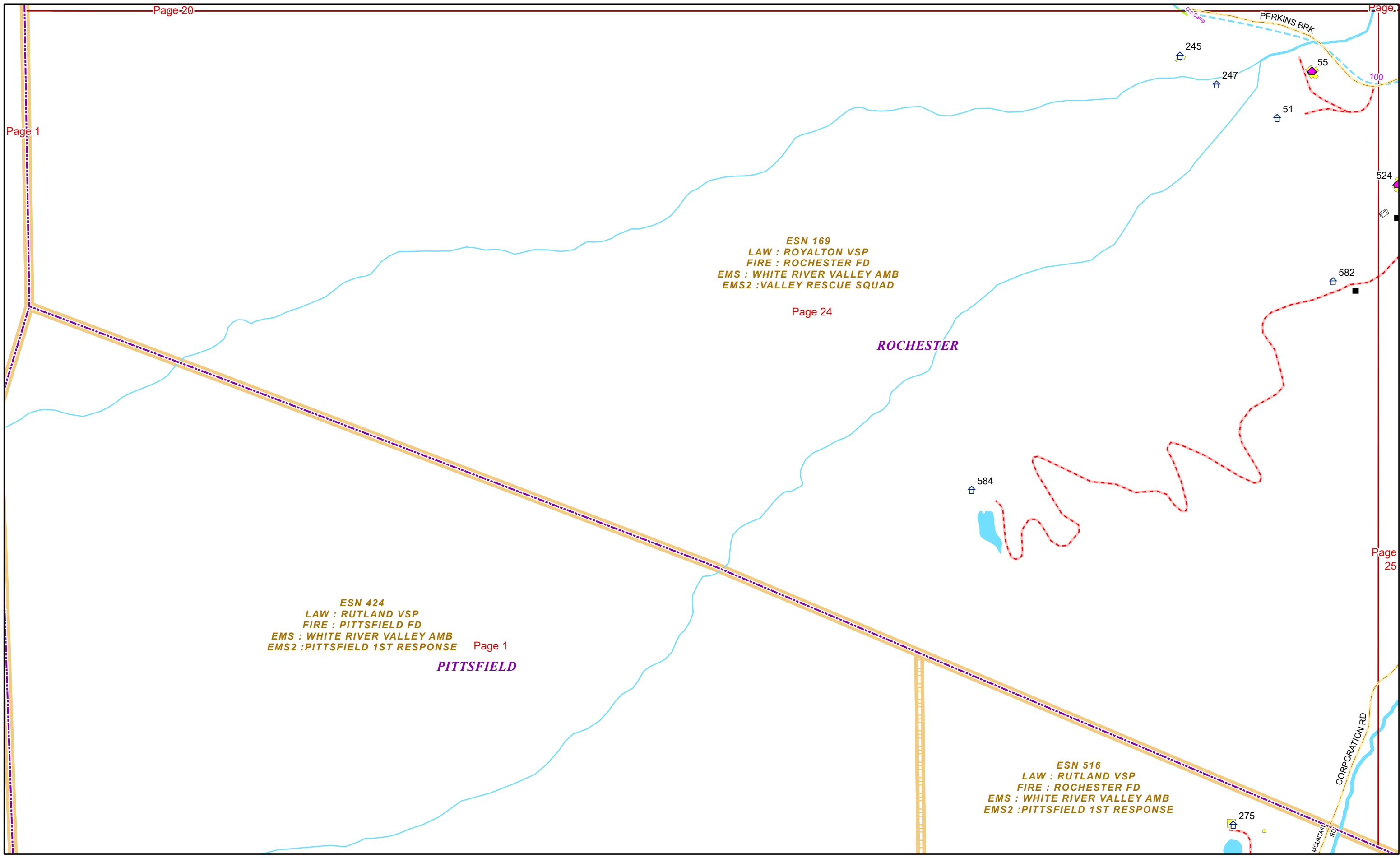
ESN 169
LAW : ROYALTON VSP
FIRE : ROCHESTER FD
EMS : WHITE RIVER VALLEY AMB
EMS2 : VALLEY RESCUE SQUAD

BETHEL

ESN 464
LAW : ROYALTON VSP
FIRE : BETHEL FD
EMS : WHITE RIVER VALLEY AMB
EMS2 : NONE LISTED



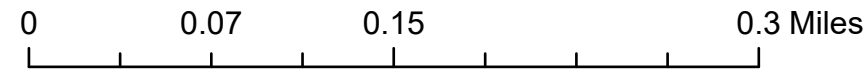
1 inch equals 1,083 feet 1/27/2025



Page 24

Page 1

Page 25


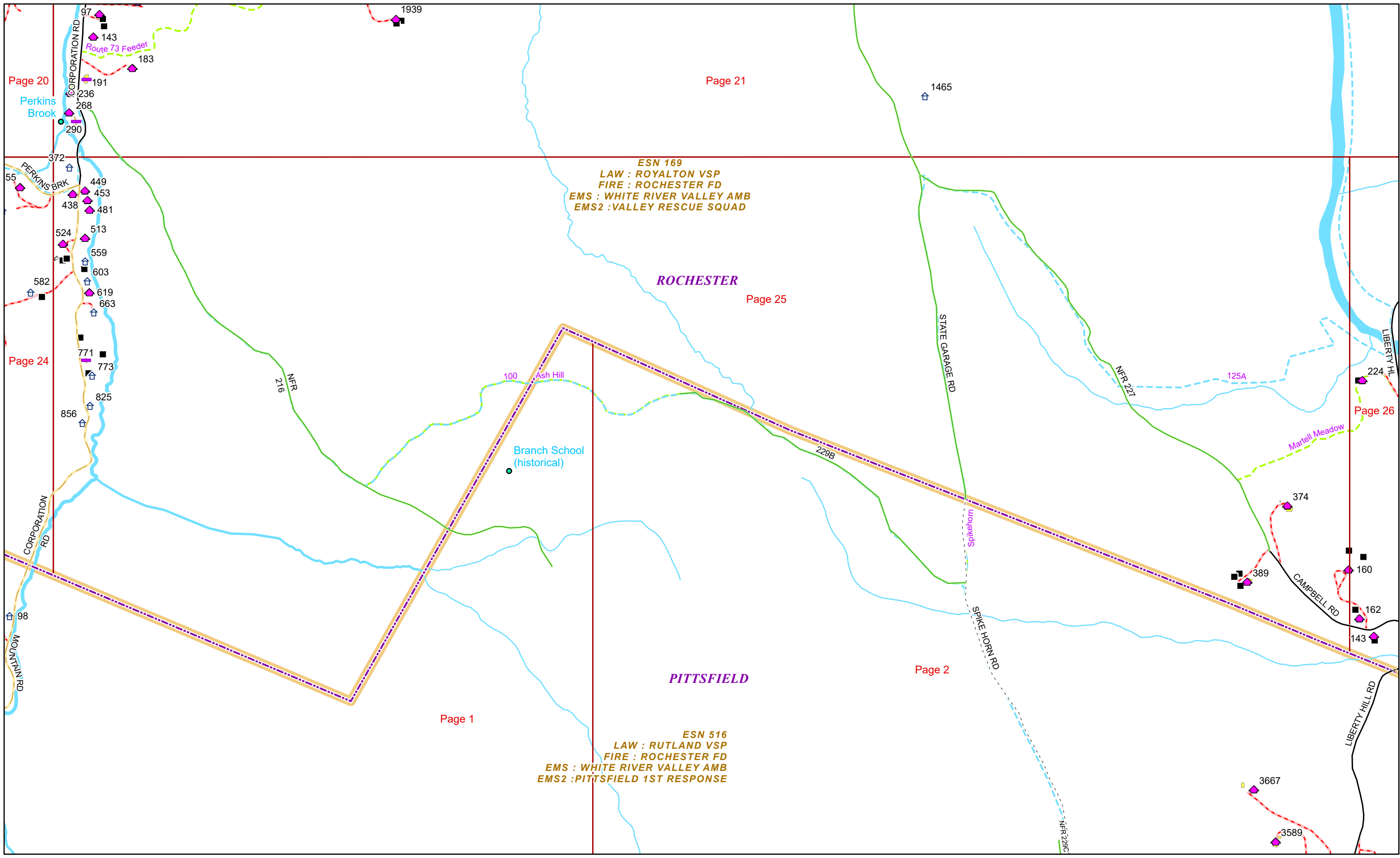


1 inch equals 417 feet

1/27/2025

ROCHESTER

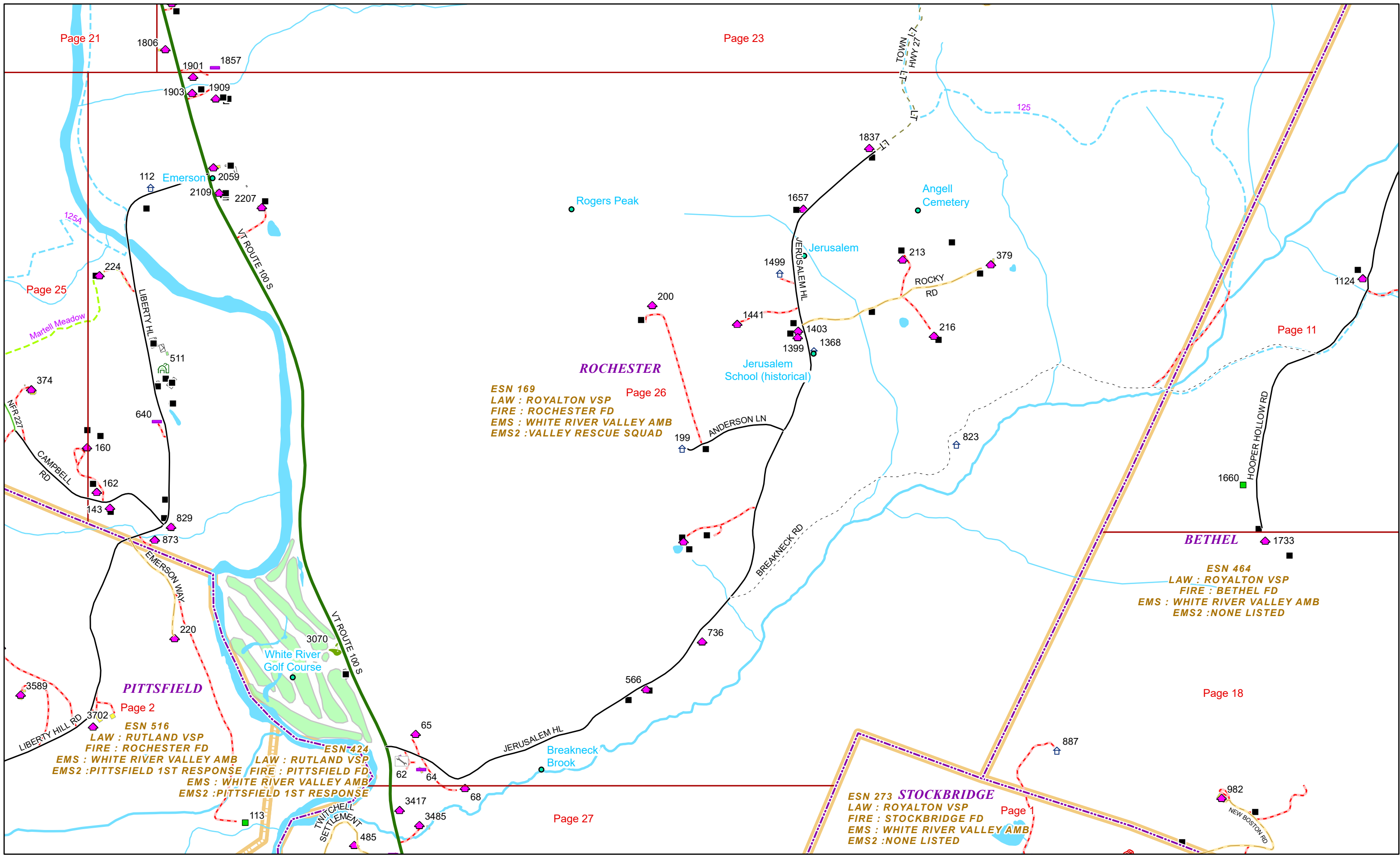
Page: 24



1/27/2025

ROCHESTER

Page: 25




ROCHESTER
 ESN 169
 LAW : ROYALTON VSP
 FIRE : ROCHESTER FD
 EMS : WHITE RIVER VALLEY AMB
 EMS2 : VALLEY RESCUE SQUAD

BETHEL
 ESN 464
 LAW : ROYALTON VSP
 FIRE : BETHEL FD
 EMS : WHITE RIVER VALLEY AMB
 EMS2 : NONE LISTED

PITTSFIELD
 ESN 516
 LAW : RUTLAND VSP
 FIRE : ROCHESTER FD
 EMS : WHITE RIVER VALLEY AMB
 EMS2 : PITTSFIELD 1ST RESPONSE

ESN 424
 LAW : RUTLAND VSP
 FIRE : PITTSFIELD FD
 EMS : WHITE RIVER VALLEY AMB
 EMS2 : PITTSFIELD 1ST RESPONSE

STOCKBRIDGE
 ESN 273
 LAW : ROYALTON VSP
 FIRE : STOCKBRIDGE FD
 EMS : WHITE RIVER VALLEY AMB
 EMS2 : NONE LISTED

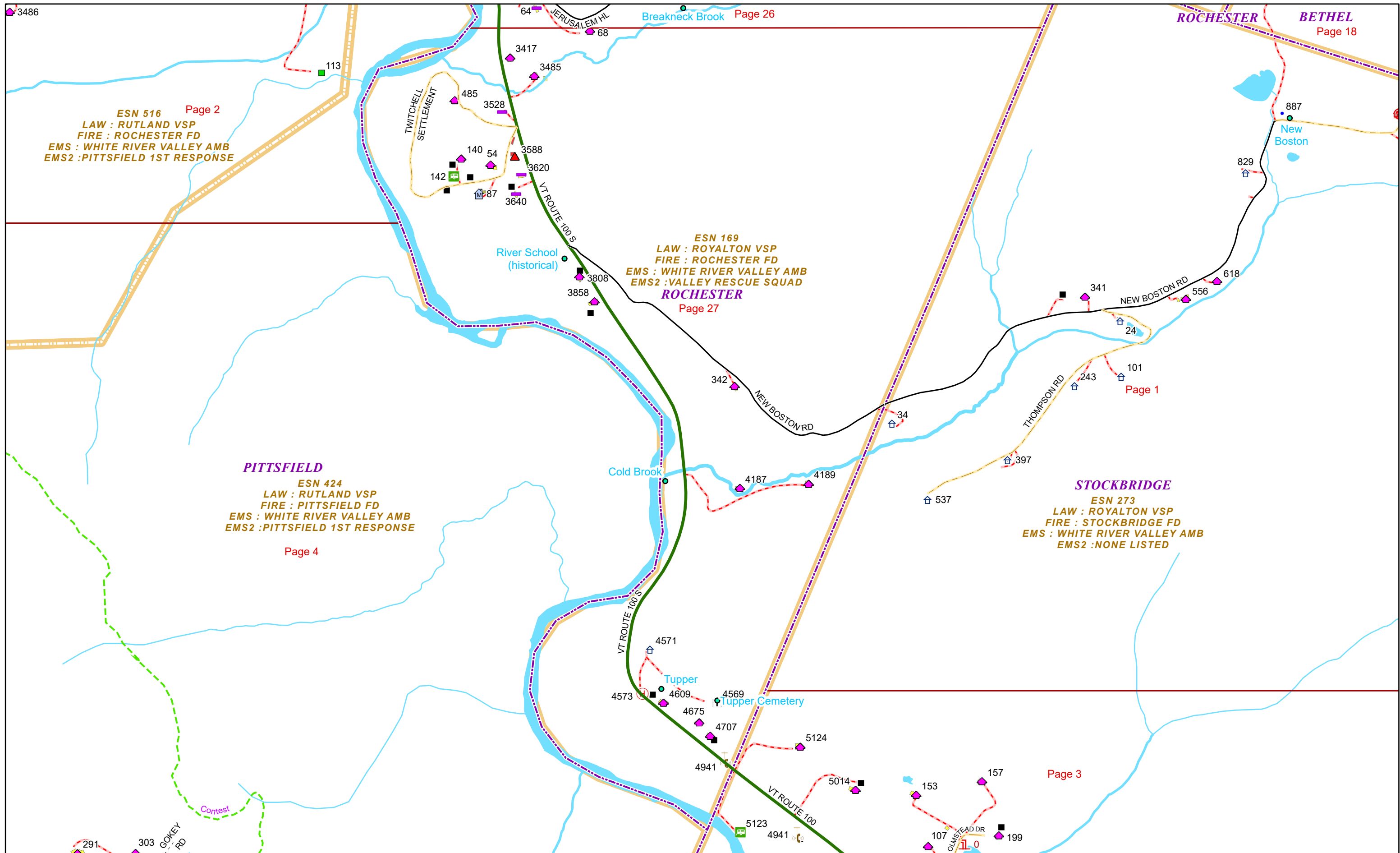


1 inch equals 917 feet

1/27/2025

ROCHESTER

Page: 26

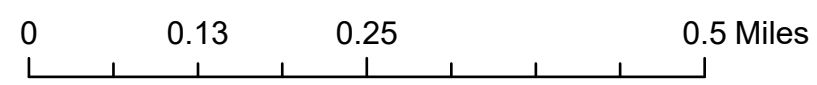


ESN 516 Page 2
 LAW : RUTLAND VSP
 FIRE : ROCHESTER FD
 EMS : WHITE RIVER VALLEY AMB
 EMS2 : PITTSFIELD 1ST RESPONSE

ESN 169 Page 27
 LAW : ROYALTON VSP
 FIRE : ROCHESTER FD
 EMS : WHITE RIVER VALLEY AMB
 EMS2 : VALLEY RESCUE SQUAD
ROCHESTER

PITTSFIELD
 ESN 424
 LAW : RUTLAND VSP
 FIRE : PITTSFIELD FD
 EMS : WHITE RIVER VALLEY AMB
 EMS2 : PITTSFIELD 1ST RESPONSE
 Page 4

STOCKBRIDGE
 ESN 273
 LAW : ROYALTON VSP
 FIRE : STOCKBRIDGE FD
 EMS : WHITE RIVER VALLEY AMB
 EMS2 : NONE LISTED



1 inch equals 750 feet

1/27/2025

ROCHESTER

Page: 27