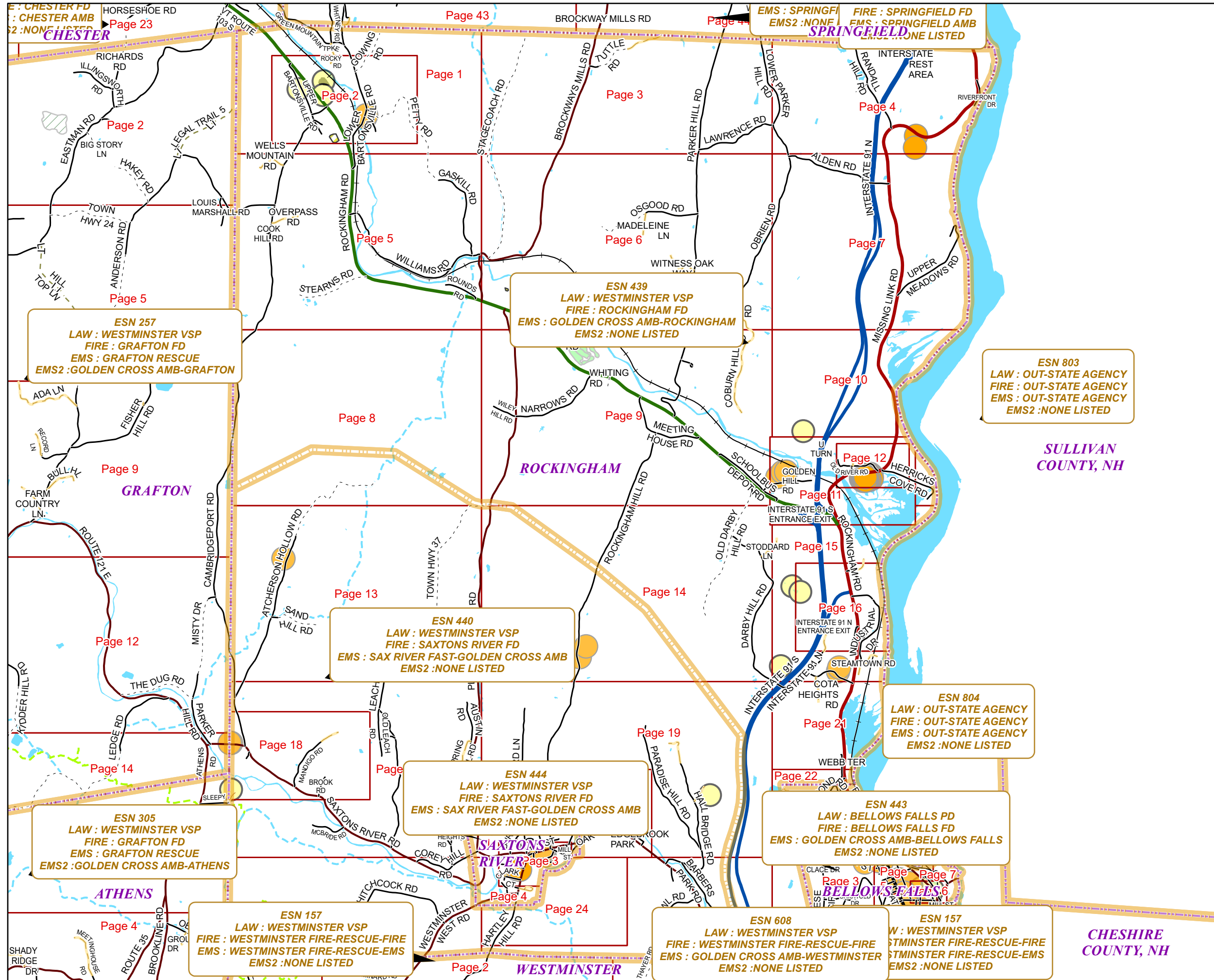


ROCKINGHAM




E911 Mapbook with GIS Data
Use constraints: The 911 related data layers (Esites, Landmarks, Roads, Driveways, Footprints, Atlas Sheets, ESZ, etc.) were developed and designed for 911 purposes only. The user should understand that the nature of the 911 data layers means they are never complete. Each municipal government is responsible for maintenance of the 911 database. Other data (non-911 related) used in the Vermont 911 Mapbook is acquired from the Vermont Center for Geographic Information (VCGI) (vcgi.vermont.gov) and other Vermont organizations.

Disclaimer:
This Vermont 911 Mapbook and Public GIS data is for general reference only. Data layers that appear on the map may or may not be accurate, current, or otherwise reliable. The Enhanced 911 Board and the State of Vermont make no representations of any kind, including but not limited to the warranties of merchantability or fitness for a particular use, nor are any such warranties to be implied with respect to the GIS data and Mapbook.

For questions/updates, contact:
Vermont Enhanced 911 Board
6 Baldwin St – 2nd Floor
Montpelier VT 05633-7960

Phone: 802-828-4911
Email: e911.info@vermont.gov
Web site: e911.vermont.gov



























1/24/2025



























































Legend





























ESITES




























SITETYPE

-  **COMMERCIAL
-  **CULTURAL
-  **EDUCATIONAL
-  **GOVERNMENT
-  **INDUSTRIAL
-  **OTHER COMMERCIAL
-  **PUBLIC GATHERING
-  **UTILITY
-  ABANDONED
-  ACCESS POINT
-  ACCESSORY BARN
-  ACCESSORY BUILDING
-  AIR SUPPORT / MAINTENANCE FACILITY
-  AIR TRAFFIC CONTROL CENTER / COMMAND CENTER
-  AIRPORT TERMINAL
-  AMBULANCE SERVICE
-  AUDITORIUM / CONCERT HALL / THEATER / OPERA HOUSE
-  BANK
-  BOAT RAMP / DOCK
-  BORDER CROSSING
-  BORDER PATROL
-  BREWERY
-  BUS STATION / DISPATCH FACILITY
-  CAMP
-  CAMPGROUND
-  CEMETERY

-  CITY / TOWN HALL
-  COAST GUARD
-  COLLEGE / UNIVERSITY
-  COMMERCIAL CONSTRUCTION SERVICE
-  COMMERCIAL FARM
-  COMMERCIAL GARAGE
-  COMMERCIAL W/RESIDENCE
-  COMMUNICATION BOX
-  COMMUNICATION TOWER
-  COMMUNITY / RECREATION FACILITY
-  CONDOMINIUM
-  COURT HOUSE
-  CUSTOMS SERVICE
-  DAY CARE FACILITY
-  DEVELOPMENT SITE
-  EBS TOWER
-  EMERGENCY PHONE / CALLBOX
-  FAIR / EXHIBITION/ RODEO GROUNDS
-  FERRY TERMINAL / DISPATCH FACILITY
-  FIRE STATION
-  FISH FARM / HATCHERY
-  FITNESS FACILITY
-  FOOD DISTRIBUTION CENTER
-  GAS STATION
-  GATED W/BUILDING
-  GATED W/O BUILDING
-  GOLF COURSE
-  GRAVEL PIT / QUARRY / MINE

-  GREENHOUSE / NURSERY
-  GROCERY STORE
-  HARBOR / MARINA
-  HAZARDOUS MATERIALS FACILITY
-  HAZARDOUS STORAGE FACILITY
-  HEALTH CLINIC
-  HELIPAD / HELIPORT / HELISPOT
-  HISTORIC SITE / POINT OF INTEREST
-  HOSPITAL / MEDICAL CENTER
-  HOUSE OF WORSHIP
-  HYDROELECTRIC FACILITY
-  ICE ARENA
-  INSTITUTIONAL RESIDENCE / DORM / BARRACKS
-  LANDFILL
-  LAW ENFORCEMENT
-  LIBRARY
-  LODGING B&B / HOTEL / MOTEL / INN
-  LOOKOUT TOWER
-  LUMBER MILL / SAW MILL
-  MANUFACTURING FACILITY
-  MOBILE HOME
-  MORGUE
-  MULTI-FAMILY DWELLING
-  MUSEUM
-  NATIONAL GUARD /
-  NUCLEAR FACILITY
-  NURSING HOME / LONG TERM CARE
-  OFFICE BUILDING

-  OIL / GAS FACILITY
-  OTHER
-  OTHER RESIDENTIAL
-  OUTPATIENT CLINIC
-  PARK AND RIDE / COMMUTER
-  PHARMACY
-  PICNIC AREA
-  POST OFFICE
-  PRISON / CORRECTIONAL FACILITY
-  PRIVATE AND EXPRESS SHIPPING FACILITY
-  PSAP
-  PUBLIC BEACH
-  PUBLIC TELEPHONE
-  PUBLIC WATER SUPPLY INTAKE
-  PUBLIC WATER SUPPLY WELL
-  PUMP STATION
-  RACE TRACK / DRAGSTRIP
-  RAILROAD STATION
-  RESIDENTIAL FARM
-  REST STOP / ROADSIDE PARK
-  RESTAURANT
-  RETAIL FACILITY
-  RV HOOKUP
-  SCHOOL K / 12
-  SEASONAL HOME
-  SHOOTING RANGE
-  SINGLE FAMILY DWELLING
-  SKI AREA / ALPINE






-  SOLAR FACILITY
-  SPORTS ARENA /
-  STATE CAPITOL
-  STATE GARAGE
-  STATE GOVERNMENT FACILITY
-  STATE PARK
-  STORAGE UNITS
-  SUBSTATION
-  SUGARHOUSE
-  TEMPORARY STRUCTURE
-  TOWN GARAGE
-  TOWN OFFICE
-  TRAILHEAD
-  TRANSFER STATION
-  UNKNOWN
-  US FOREST FACILITY
-  US GOVERNMENT FACILITY
-  UTILITY POLE W/PHONE
-  VETERINARY HOSPITAL / CLINIC
-  VISITOR / INFORMATION CENTER
-  WAREHOUSE
-  WASTE / BIOMASS FACILITY
-  WASTEWATER TREATMENT PLANT
-  WATER TANK
-  WATER TOWER
-  WIND FACILITY / WIND TOWER
-  YOUTH CAMP

Legend

Roads

-  Interstate Highway
-  US Highway
-  State Highway
-  Town Highway Class 1
-  Town Highway Class 2
-  Town Highway Class 3
-  Town Highway Class 4
-  Private
-  Driveway
-  Discontinued Road
-  Legal Trail
-  Ferry
-  Military - no public access
-  National Forest Highway
-  State Forest Highway
-  Proposed
-  Rivers
-  Driveways
- 

Hydrants

-  Drafting Site
-  Dry Hydrant
-  Municipal Hydrant
-  Pressurized Hydrant
-  Private Hydrant

Townline





Emergency Service Zones



FootPrints

-  Airport
-  Solar Field
-  Alpine Trail Easiest
-  Alpine Trail Intermediate
-  Alpine Trail Advanced
-  Alpine Trail Expert
-  Alpine Glade Marked
-  Alpine Glade Not Marked
-  Building
-  Farm
-  Golf Course
-  Quarry
-  Park
-  Shopping Center
-  Stadium/Arena
-  Other

Addressing Error

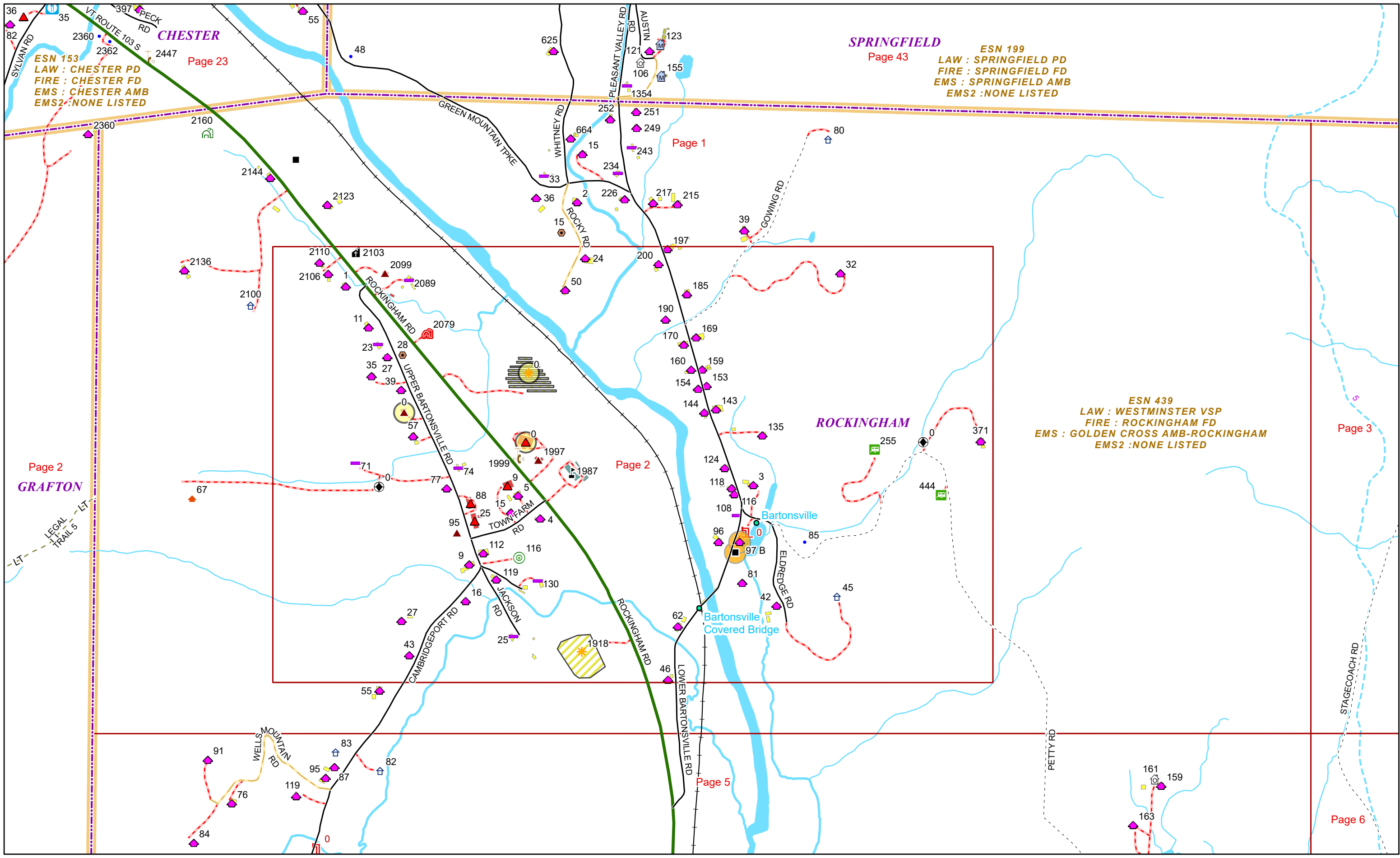
-  Orange - Duplicated Addressed Building
-  Yellow - Unnumbered Building

ROCKINGHAM Road Name Index

ROAD NAME	PAGE(S)
ACORN ST	20
ALDEN RD	7
ANDERSON RD	10
ATCHERSON HOLLOW RD	8,13,17
AUSTIN RD	17
BABBITT RD	19
BARBERS PARK RD	25
BEZANSON RD	15
BROCKWAYS MILLS RD	3,5,6
BROOK RD	18
CAMBRIDGEPORT RD	1,2,5,8,9,13,17,18
COBURN HILL RD	6,9
COLLEY HOLLOW RD	15,16
COLONY RD	22
COOK HILL RD	5
COREY HILL RD	17,23
COTA HEIGHTS RD	15,21
COUNTRY CLUB RD	9
DARBY HILL RD	14,15,21
DAVIDSON HILL RD	25
EDGEBROOK PARK	20
ELDREDGE RD	2
FISHER HILL RD	8
FORRESTAL RD	17
GASKILL RD	5
GOLDEN HILL RD	9,11
GOWING RD	1,2
GREEN MOUNTAIN TPKE	1,43
HALL BRIDGE RD	19,25
HARTLEY HILL RD	24,25
HERRICKS COVE RD	10,11,12
HINES RD	6
HITCHCOCK RD	23
IMTEC LN	15,16
INDUSTRIAL DR	15,16
INTERSTATE 91 N	8,7,10,11,15,16,19,21,25,45
INTERSTATE 91 N ENTRANCE	11,16
EXIT	

ROAD NAME	PAGE(S)
INTERSTATE 91 S	4,7,10,11,15,16,19,21,25,45
INTERSTATE 91 S ENTRANCE	11,15
EXIT	
INTERSTATE REST AREA	4,45
JACKSON RD	2
LAWRENCE RD	3,4
LEACH RD	13,17
LOVELL DR	16
LOWER BARTONSVILLE RD	1,2,5,43
LOWER PARKER HILL RD	3,4,7
MADELEINE LN	6
MANDIGO RD	18
MCBRIDE RD	17
MEETING HOUSE RD	9
MISSING LINK RD	4,7,10,11,12,45
NARROWS RD	9
NOYES RD	25
OAK ST	20
OBBER RD	23
OBRIEN RD	6,7,9
OLD DARBY HILL RD	9,14
OLD LEACH RD	17
OLD RIVER RD	12
OSGOOD RD	6
OVERPASS RD	5
PARADISE HILL RD	19
PARKER HILL RD	3,6,9,44
PETTY RD	1,2,5
PLEASANT VALLEY RD	6,18,13,14,17
RAND RD	17,23
RANDALL HILL RD	4
RIPPLE LN	12
RIVERFRONT DR	4
ROCKINGHAM HILL RD	9,28,19,20
ROCKINGHAM POST RD	16
ROCKINGHAM RD	1,2,5,6,9,11,15,16,21,22
ROCKY RD	1,2
ROUNDS RD	5

ROAD NAME	PAGE(S)
SAND HILL RD	13
SAXTONS RIVER RD	3,14,17,18,19,20,23,25
SCHOOLBUS DEPOT RD	9,11
SCHOOLHOUSE RD	18
SHEPARD LN	19,20
SKI BOWL RD	25
SLEEPY VALLEY RD	17,18
SPENCER DR	16
SPRING HILL RD	17
STAGECOACH RD	3,6
STEAMTOWN RD	15
STEARNS RD	5
STODDARD LN	14,15
THAYER RD	25
TOWN FARM RD	2
TOWN HWY 108	5
TOWN HWY 21	4
TOWN HWY 37	8,9,13,14
TOWN HWY 40	23
TOWN HWY 70	5
TRANSPORT PARK	6
TUTTLE RD	3,44
U TURN	7,11,15,16
UPPER BARTONSVILLE RD	2
UPPER MEADOWS RD	7
WEBB TER	21,22
WELLS MOUNTAIN RD	5
WESTMINSTER WEST RD	23
WESTON HEIGHTS RD	17
WHITING RD	9
WHITNEY RD	1,43
WILEY HILL RD	9
WILLIAMS RD	5
WINDSOR RD	9
WITNESS OAK WAY	6

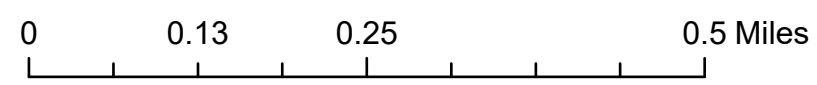


CHESTER
 ESN 153
 LAW : CHESTER PD
 FIRE : CHESTER FD
 EMS : CHESTER AMB
 EMS2 : NONE LISTED

SPRINGFIELD
 ESN 199
 LAW : SPRINGFIELD PD
 FIRE : SPRINGFIELD FD
 EMS : SPRINGFIELD AMB
 EMS2 : NONE LISTED

ROCKINGHAM
 ESN 439
 LAW : WESTMINSTER VSP
 FIRE : ROCKINGHAM FD
 EMS : GOLDEN CROSS AMB-ROCKINGHAM
 EMS2 : NONE LISTED

Page 2
GRAFTON

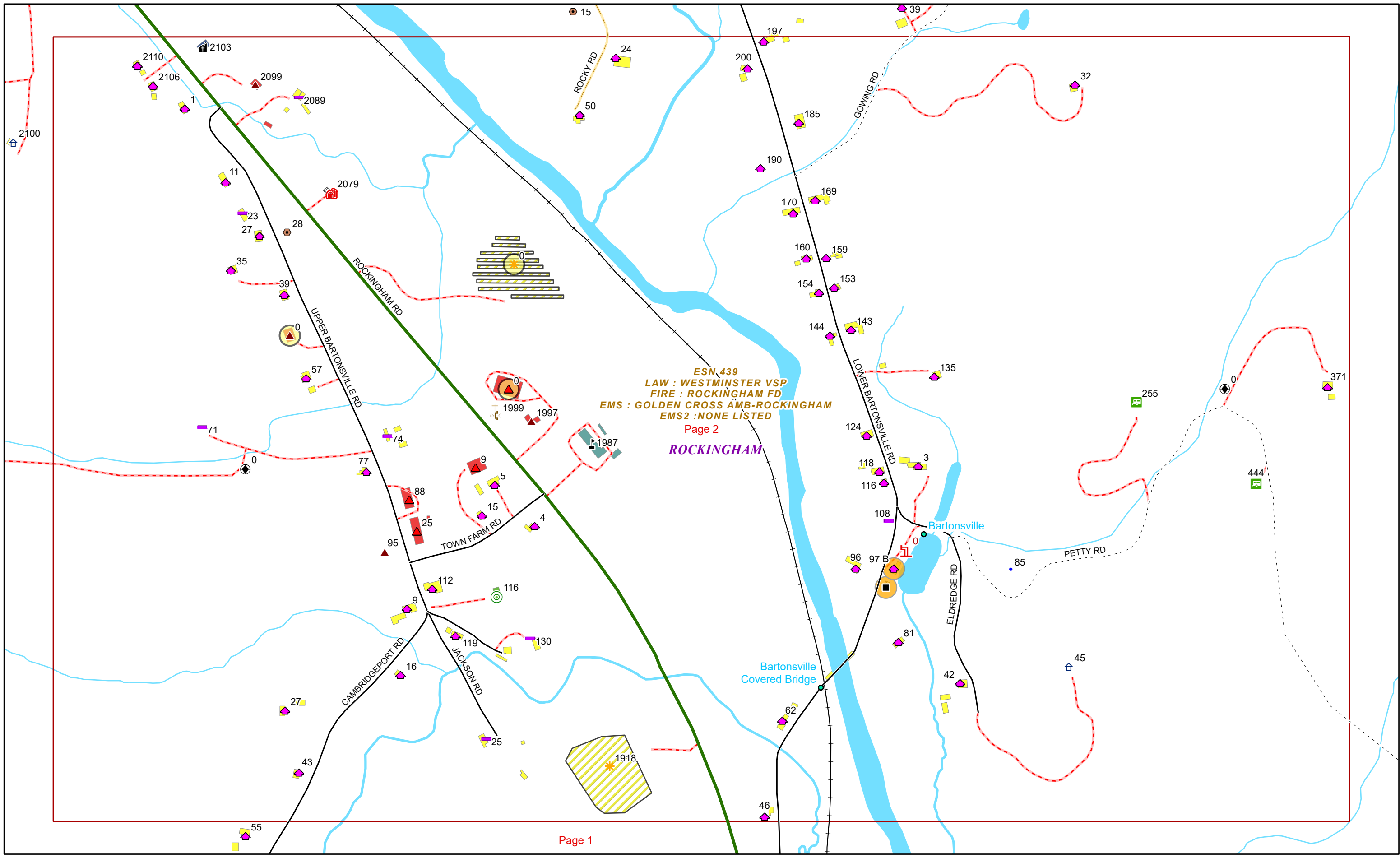


1 inch equals 750 feet

1/27/2025

ROCKINGHAM

Page: 1



ESN 439
LAW : WESTMINSTER VSP
FIRE : ROCKINGHAM FD
EMS : GOLDEN CROSS AMB-ROCKINGHAM
EMS2 : NONE LISTED
Page 2

ROCKINGHAM

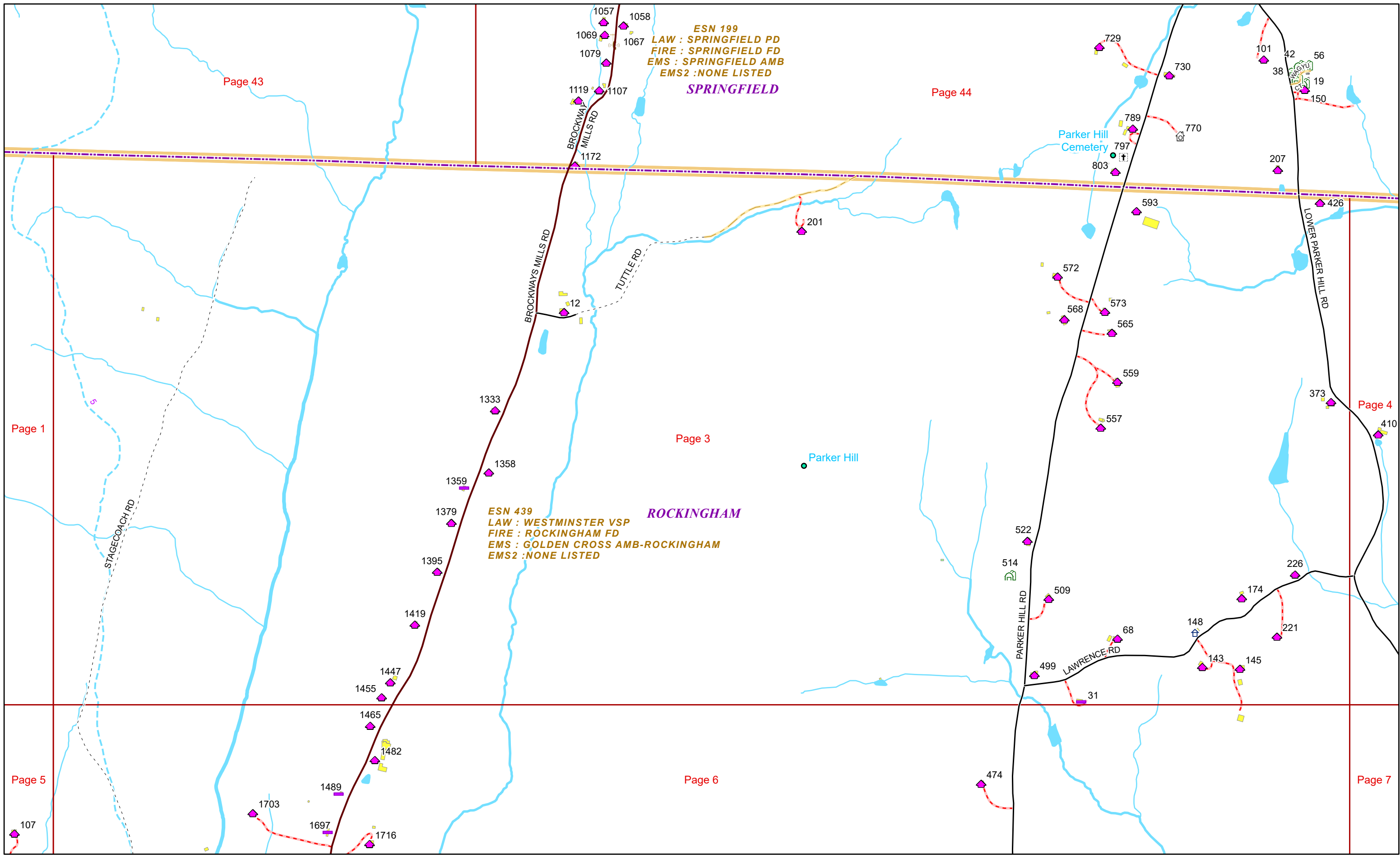


0 0.07 0.15 0.3 Miles 1 inch equals 417 feet

1/27/2025

ROCKINGHAM

Page: 2



ESN 199
 LAW : SPRINGFIELD PD
 FIRE : SPRINGFIELD FD
 EMS : SPRINGFIELD AMB
 EMS2 : NONE LISTED
SPRINGFIELD

ESN 439
 LAW : WESTMINSTER VSP
 FIRE : ROCKINGHAM FD
 EMS : GOLDEN CROSS AMB-ROCKINGHAM
 EMS2 : NONE LISTED
ROCKINGHAM



0 0.15 0.3 0.6 Miles 1 inch equals 833 feet

1/27/2025

ROCKINGHAM

Page: 3

Page 43

Page 44

Page 1

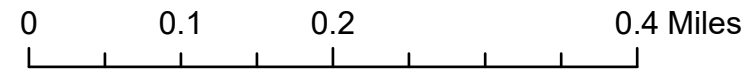
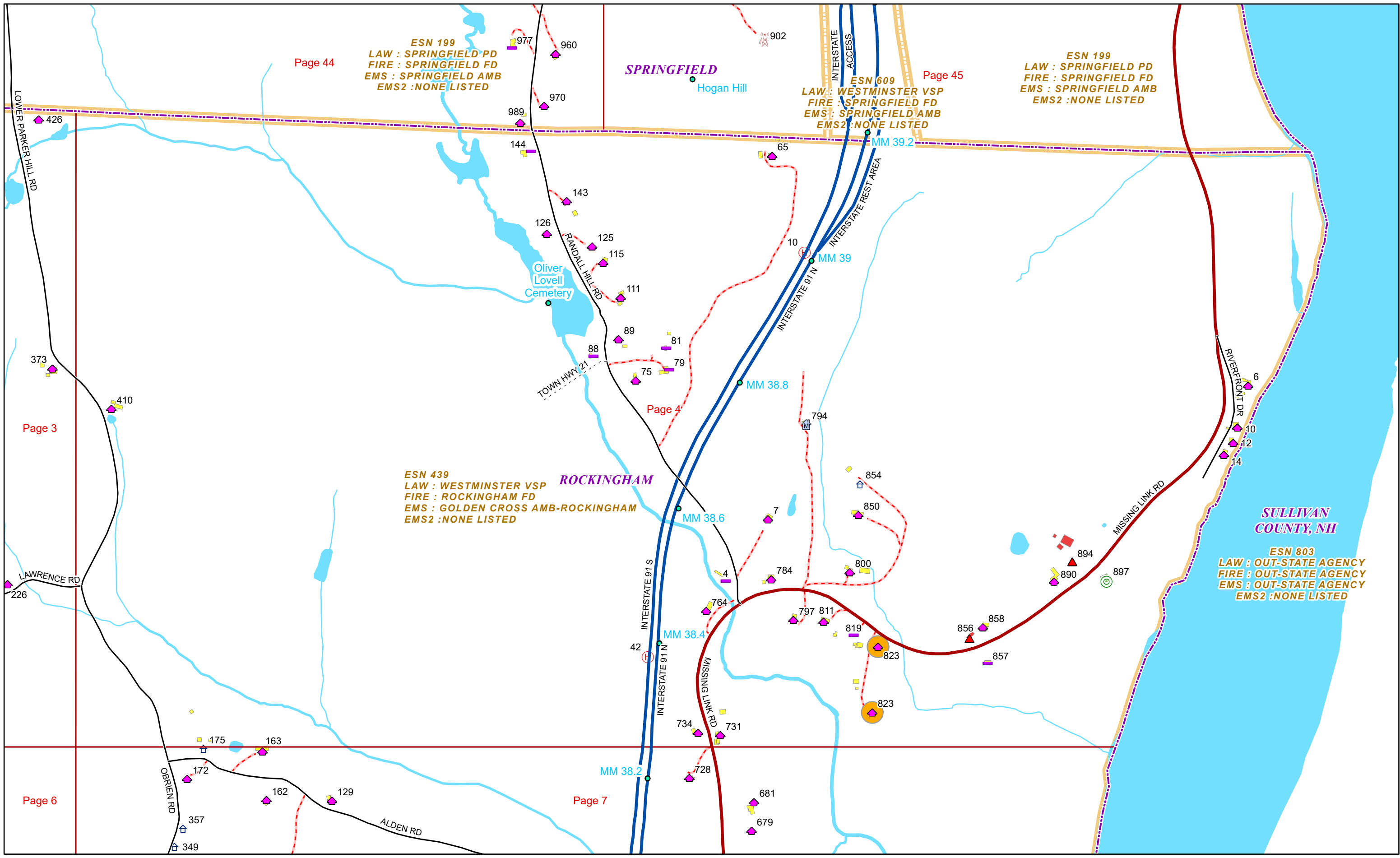
Page 3

Page 4

Page 5

Page 6

Page 7

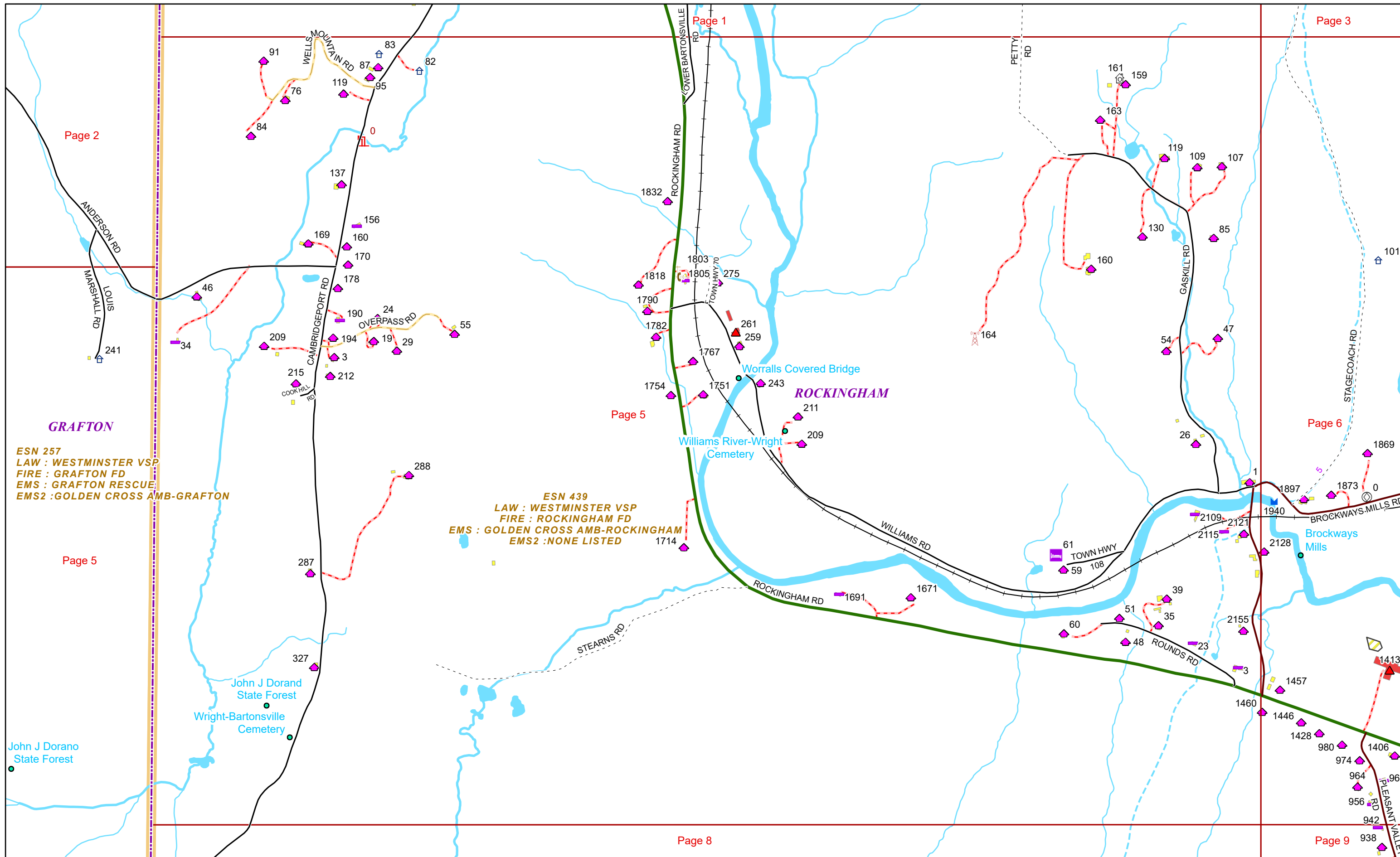


1 inch equals 667 feet

1/27/2025


ROCKINGHAM

Page: 4



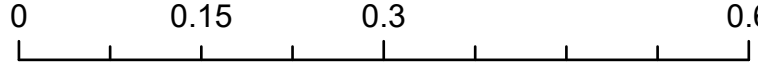
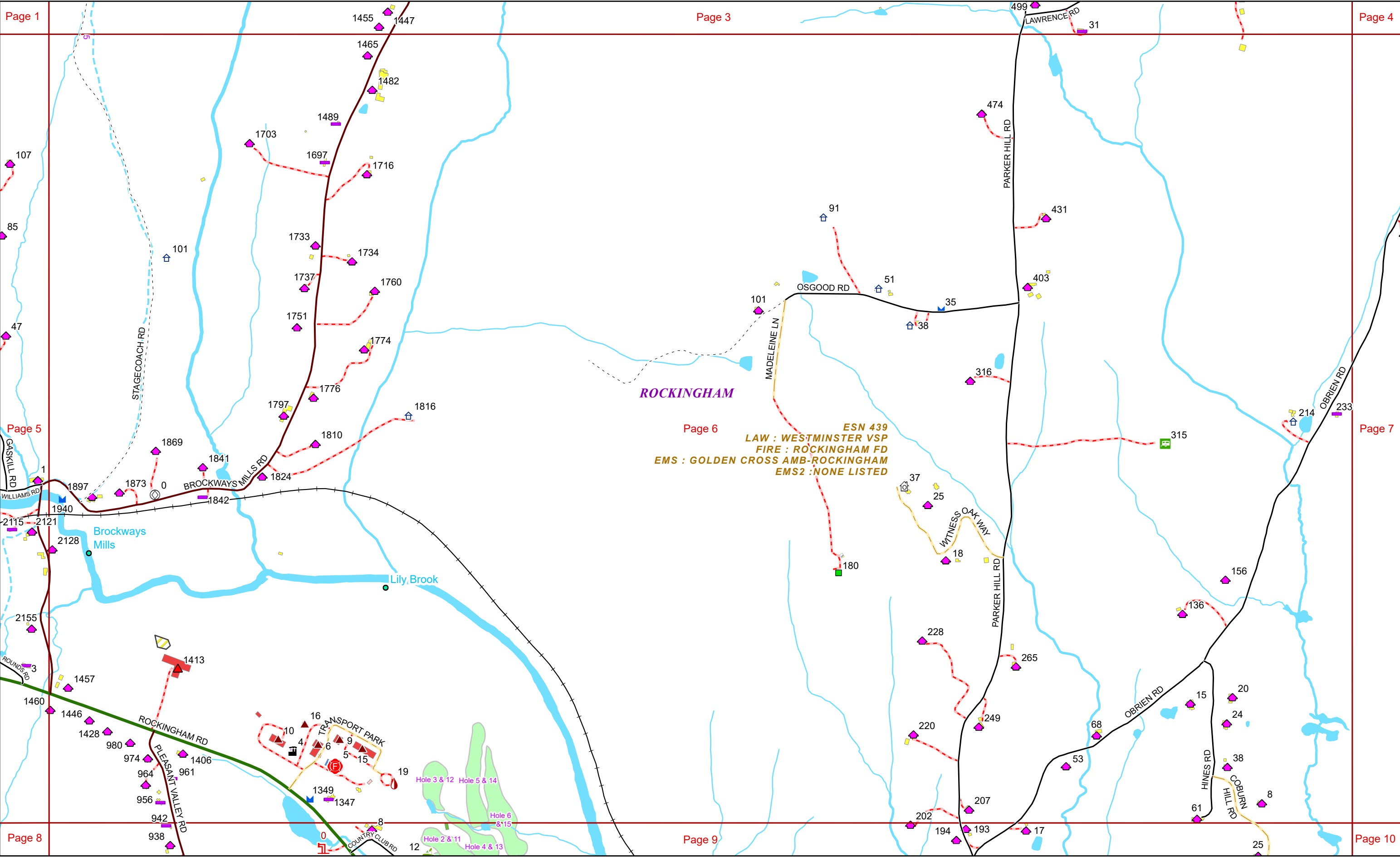
ESN 257
 LAW : WESTMINSTER VSP
 FIRE : GRAFTON FD
 EMS : GRAFTON RESCUE
 EMS2 : GOLDEN CROSS AMB-GRAFTON

ESN 439
 LAW : WESTMINSTER VSP
 FIRE : ROCKINGHAM FD
 EMS : GOLDEN CROSS AMB-ROCKINGHAM
 EMS2 : NONE LISTED



1/27/2025

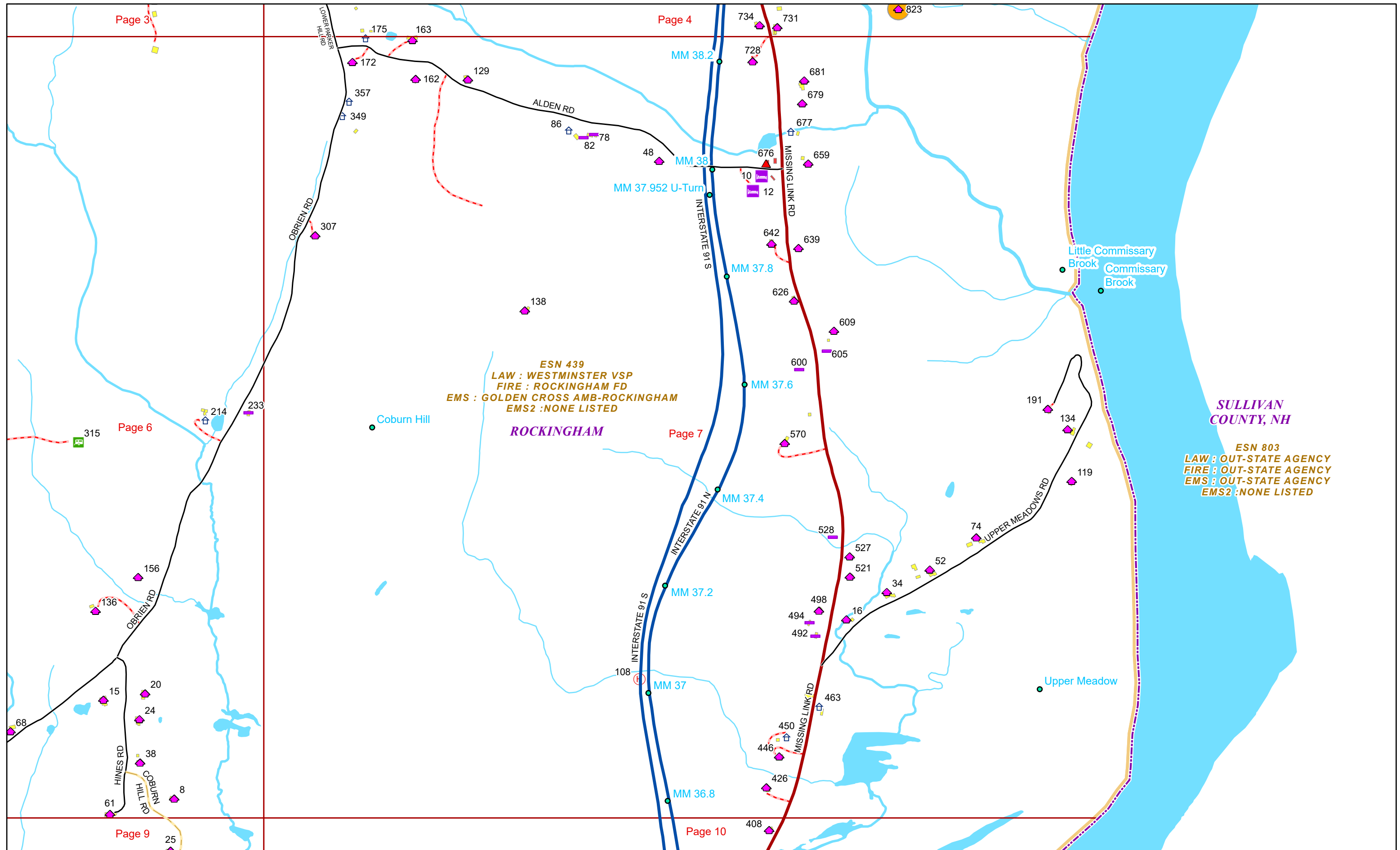
ROCKINGHAM



1 inch equals 833 feet

1/27/2025

ROCKINGHAM



Page 3

Page 4

Page 6

Page 7

Page 9


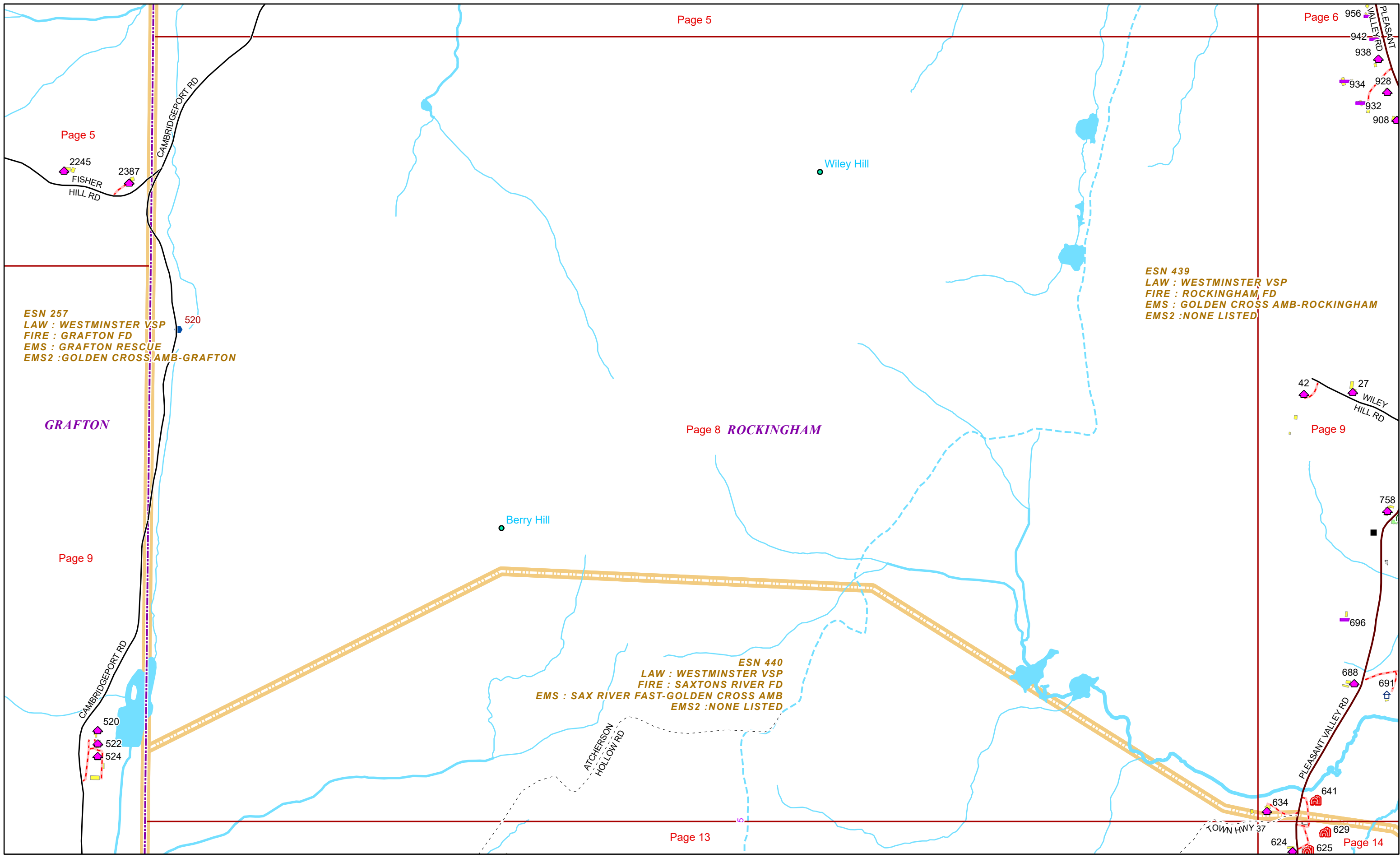
Page 10



1/27/2025

ROCKINGHAM

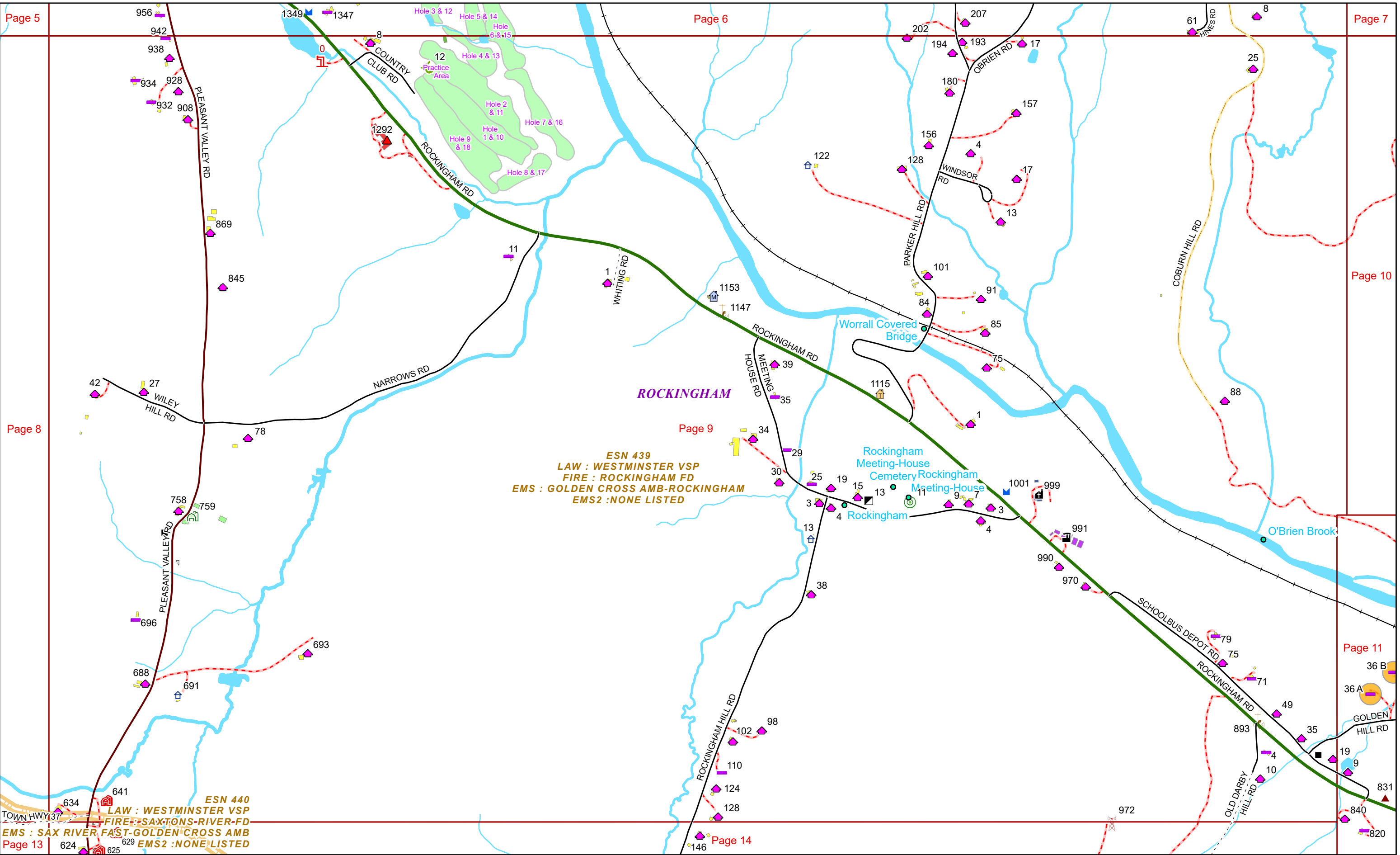
Page: 7



1/27/2025


ROCKINGHAM

Page: 8



ESN 439
 LAW : WESTMINSTER VSP
 FIRE : ROCKINGHAM FD
 EMS : GOLDEN CROSS AMB-ROCKINGHAM
 EMS2 : NONE LISTED

ESN 440
 LAW : WESTMINSTER VSP
 FIRE : SAXTONS-RIVER-FD
 EMS : SAX RIVER, FAST-GOLDEN-CROSS AMB
 EMS2 : NONE LISTED

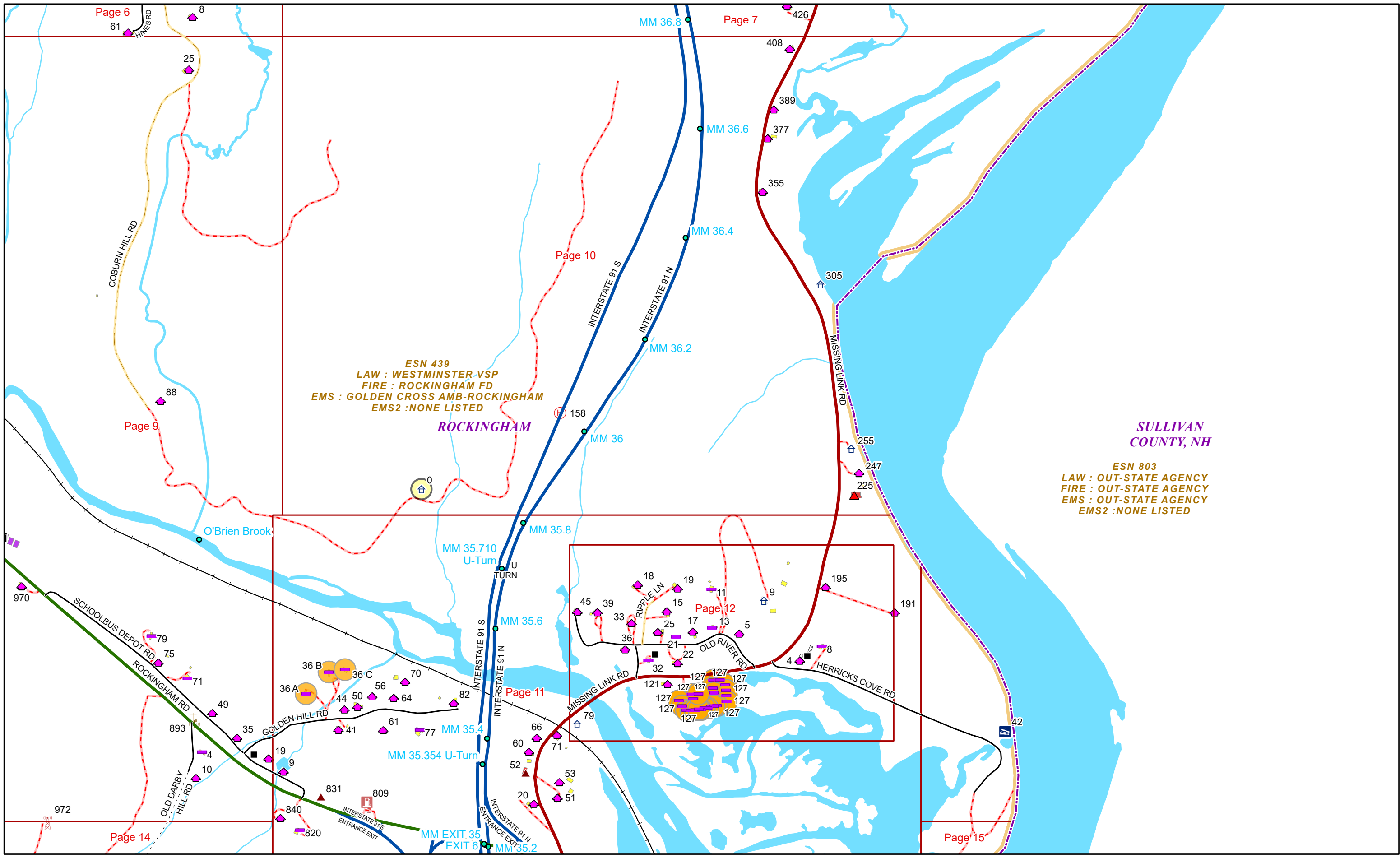


1 inch equals 833 feet

1/27/2025

ROCKINGHAM

Page: 9





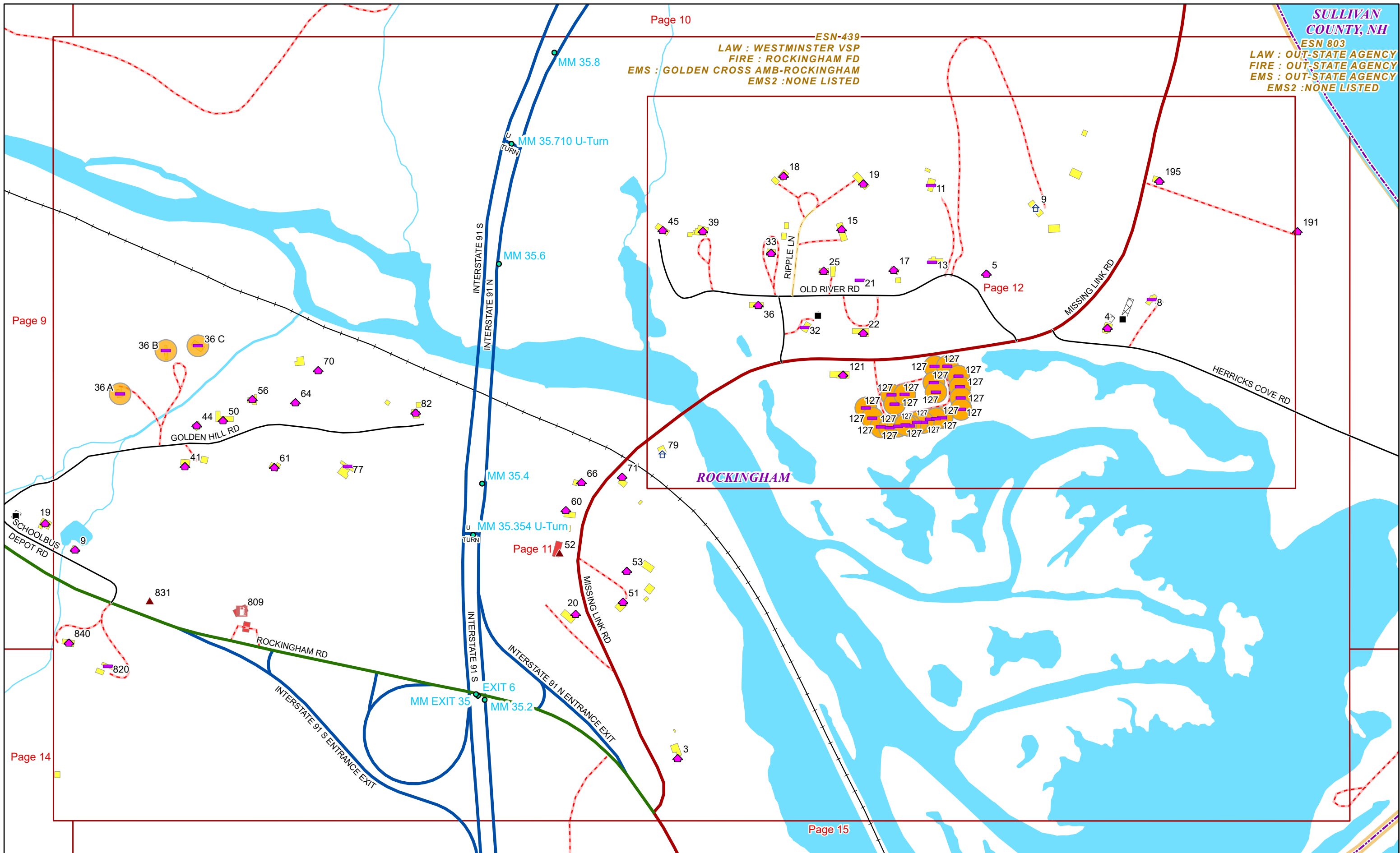
ESN 439
LAW : WESTMINSTER-VSP
FIRE : ROCKINGHAM FD
EMS : GOLDEN CROSS AMB-ROCKINGHAM
EMS2 : NONE LISTED

ROCKINGHAM

SULLIVAN COUNTY, NH

ESN 803
LAW : OUT-STATE AGENCY
FIRE : OUT-STATE AGENCY
EMS : OUT-STATE AGENCY
EMS2 : NONE LISTED



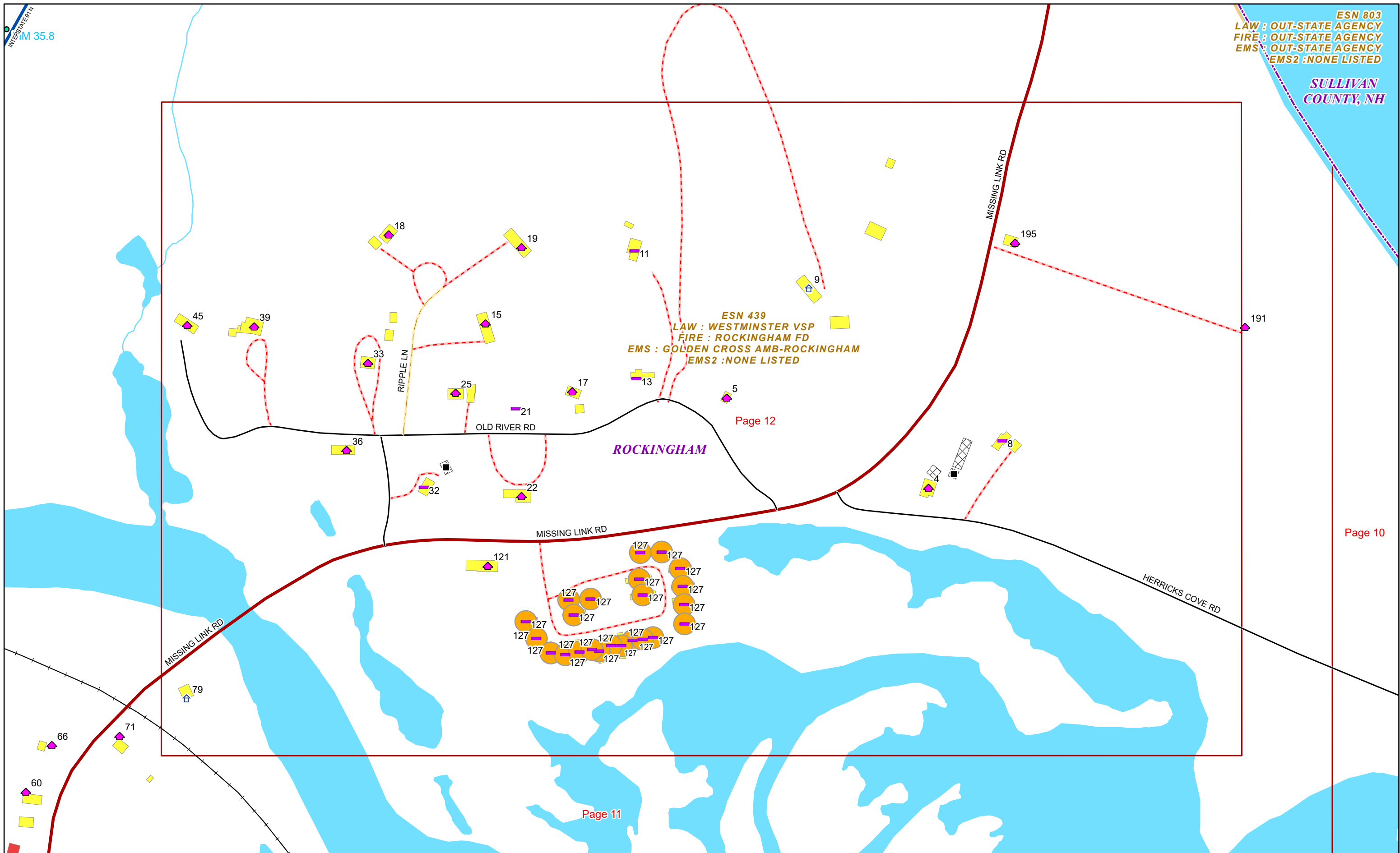


1 inch equals 417 feet

1/27/2025

ROCKINGHAM

Page: 11



ESN 439
LAW : WESTMINSTER VSP
FIRE : ROCKINGHAM FD
EMS : GOLDEN CROSS AMB-ROCKINGHAM
EMS2 : NONE LISTED

Page 12

Page 10

Page 11



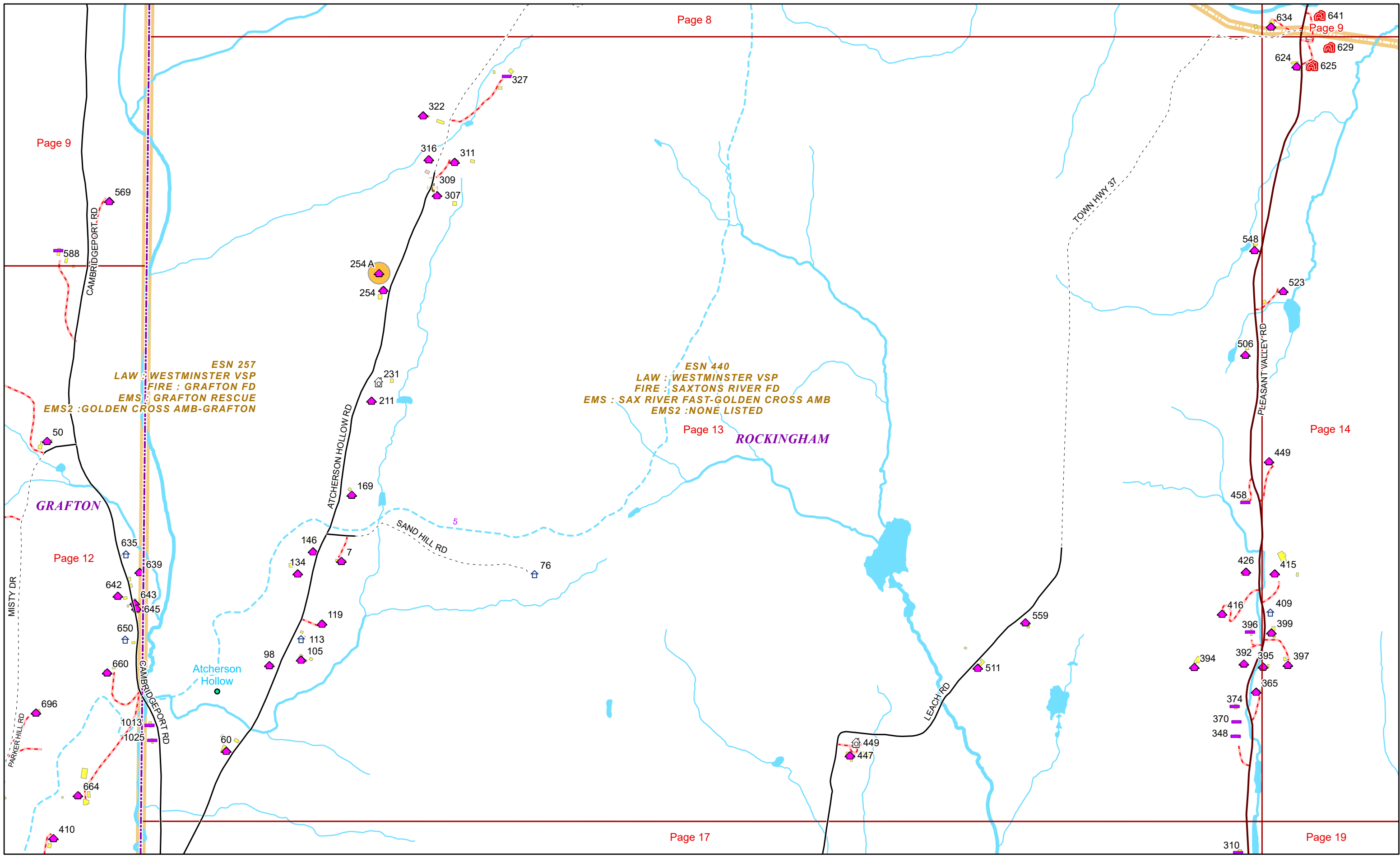
0 0.04 0.09 0.17 Miles

1 inch equals 250 feet

1/27/2025

ROCKINGHAM

Page: 12



Page 8

Page 9

Page 9

ESN 257
 LAW : WESTMINSTER VSP
 FIRE : GRAFTON FD
 EMS : GRAFTON RESCUE
 EMS2 : GOLDEN CROSS AMB-GRAFTON

ESN 440
 LAW : WESTMINSTER VSP
 FIRE : SAXTONS RIVER FD
 EMS : SAX RIVER FAST-GOLDEN CROSS AMB
 EMS2 : NONE LISTED

Page 13

ROCKINGHAM

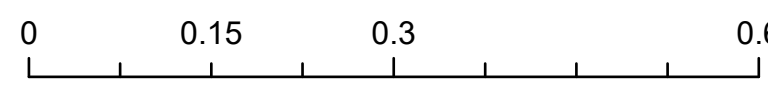
Page 14

GRAFTON

Page 12

Page 17

Page 19


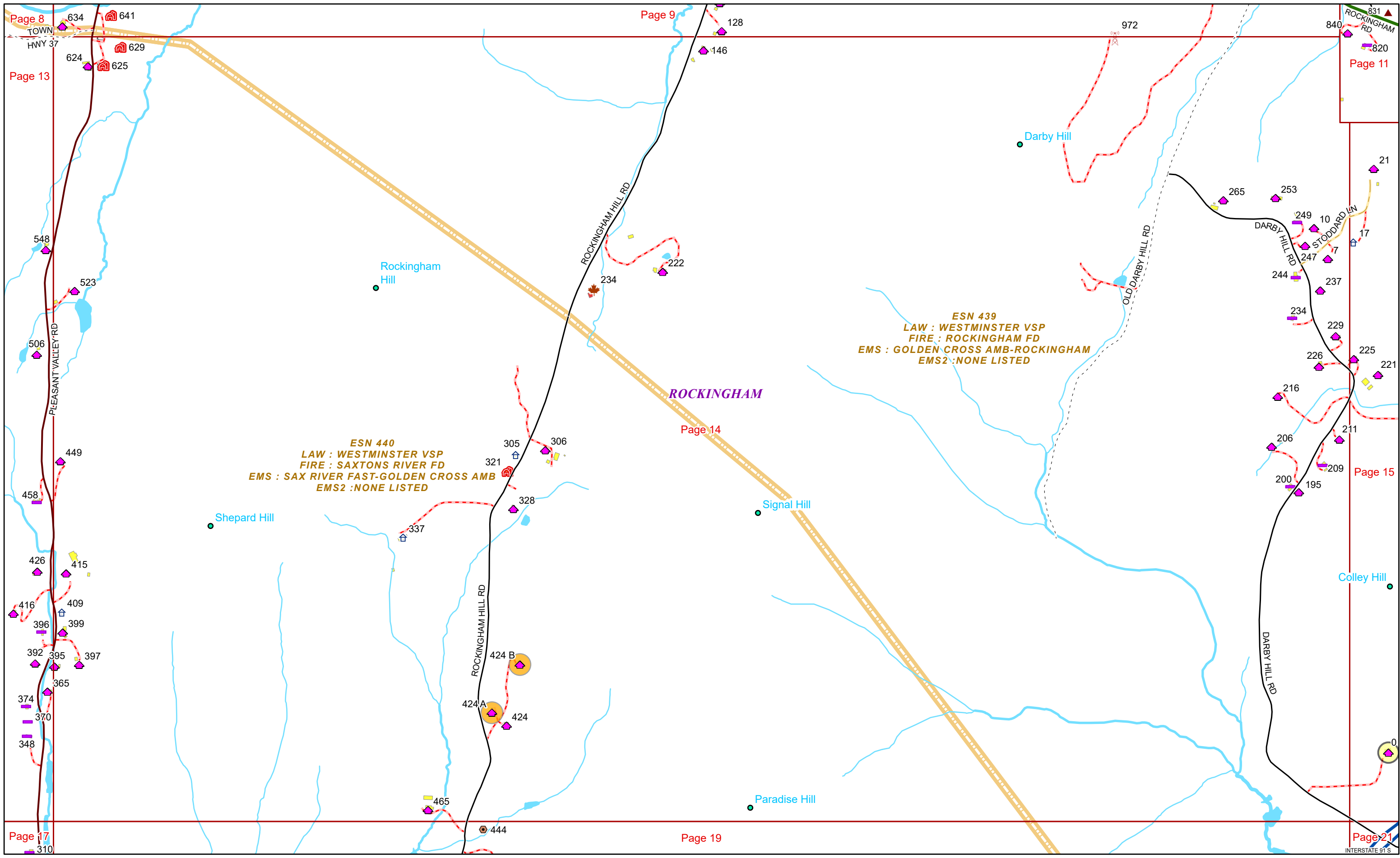


1 inch equals 833 feet

1/27/2025

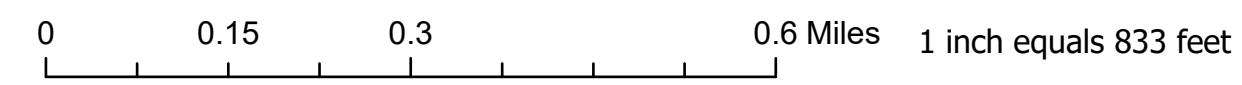
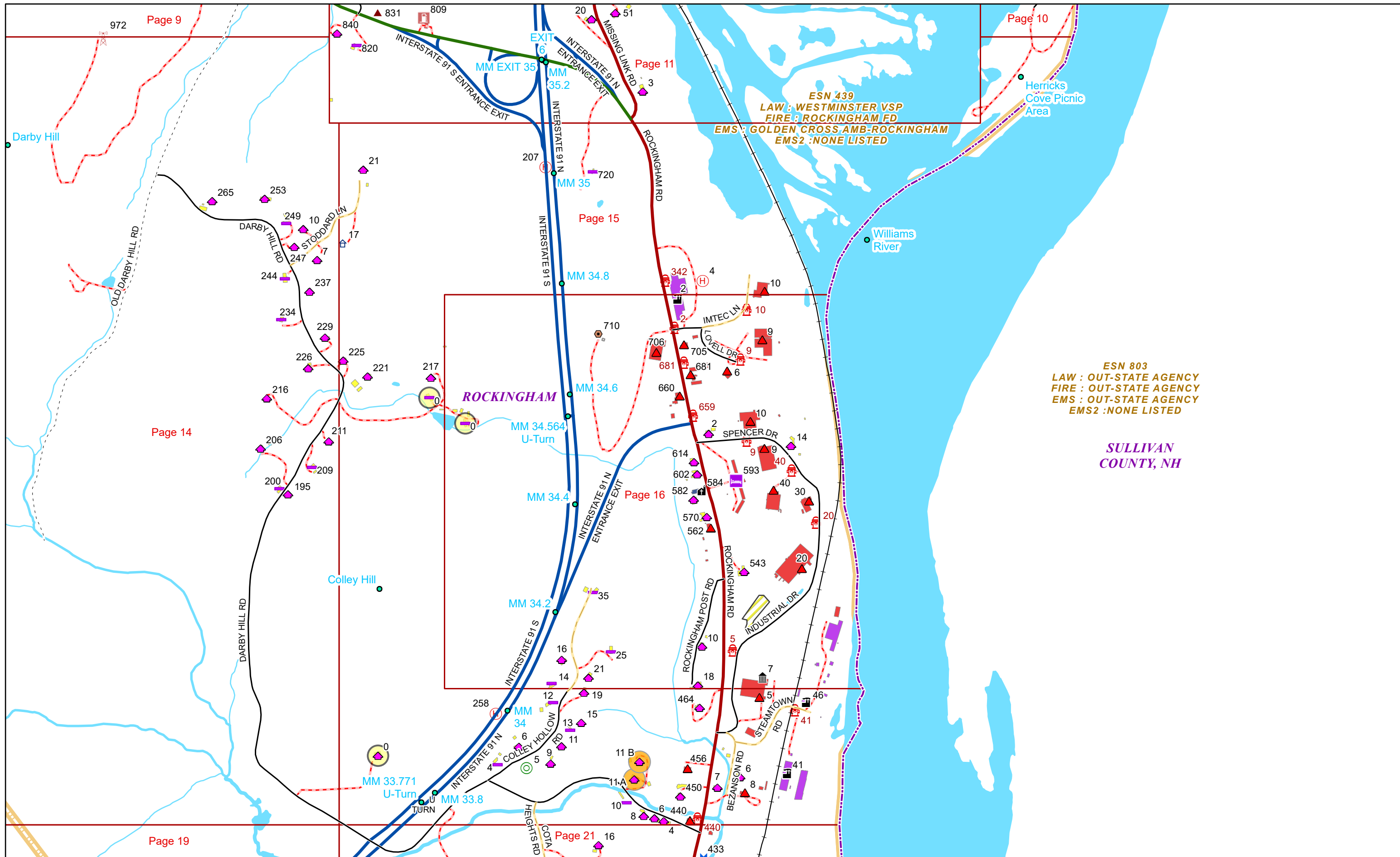
ROCKINGHAM

Page: 13



1/27/2025

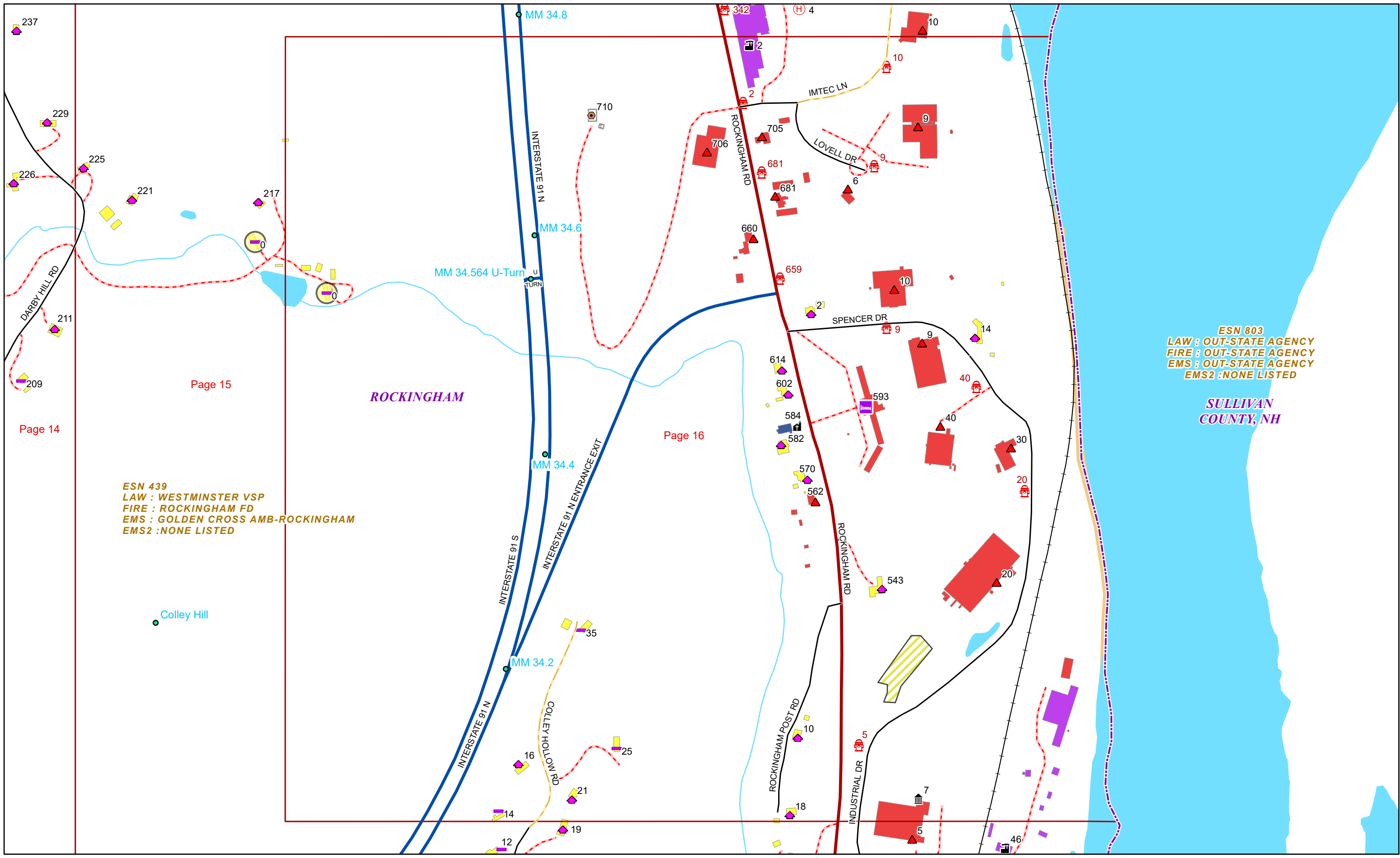
ROCKINGHAM



1/27/2025

ROCKINGHAM

Page: 15



Page 15

Page 14

Page 16


ESN 439
 LAW : WESTMINSTER VSP
 FIRE : ROCKINGHAM FD
 EMS : GOLDEN CROSS AMB-ROCKINGHAM
 EMS2 : NONE LISTED

ESN 803
 LAW : OUT-STATE AGENCY
 FIRE : OUT-STATE AGENCY
 EMS : OUT-STATE AGENCY
 EMS2 : NONE LISTED

ROCKINGHAM

SULLIVAN COUNTY, NH

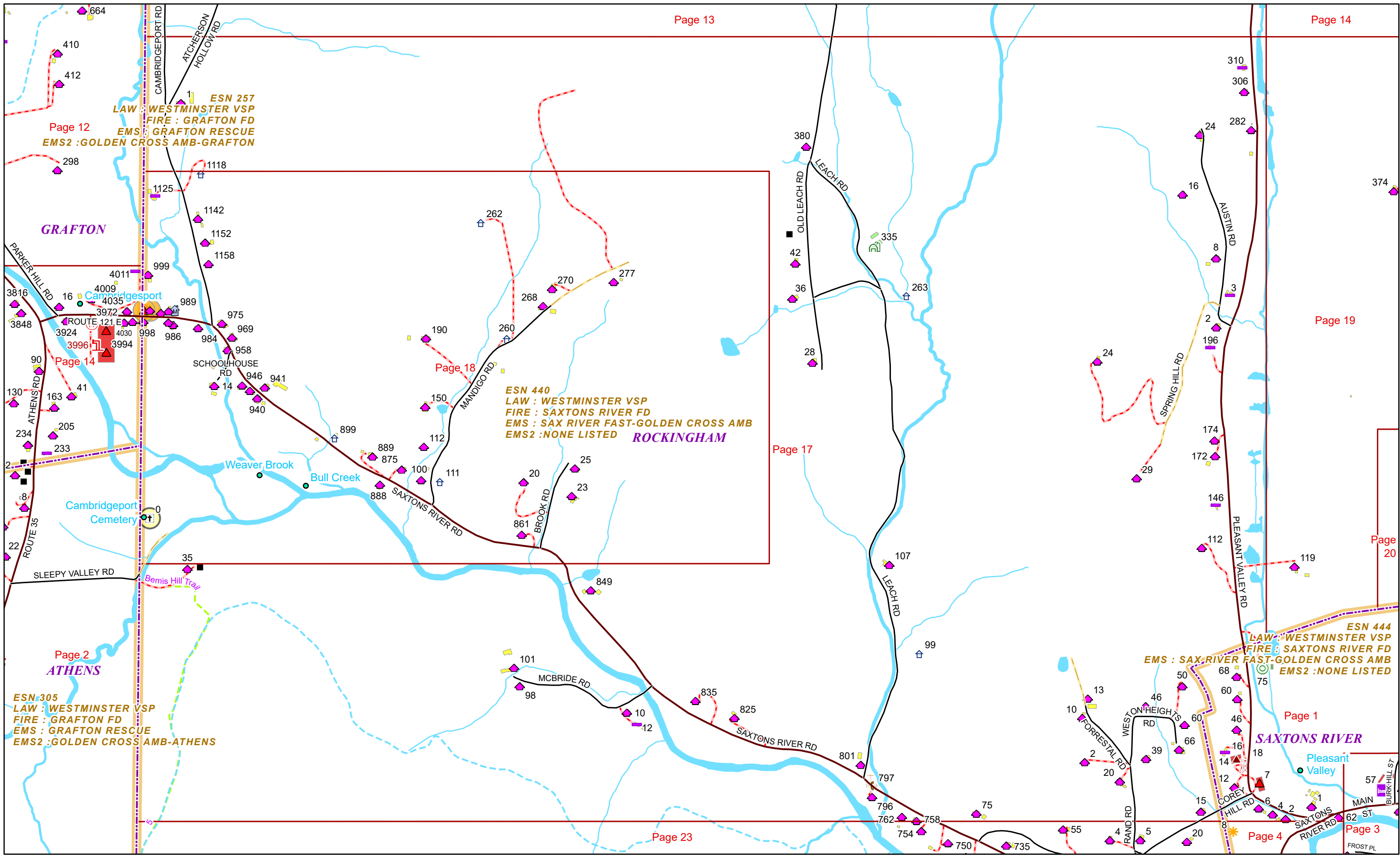
Colley Hill



1/27/2025

ROCKINGHAM

Page: 16



GRAFTON

ESN 257
 LAW : WESTMINSTER VSP
 FIRE : GRAFTON FD
 EMS : GRAFTON RESCUE
 EMS2 : GOLDEN CROSS AMB-GRAFTON

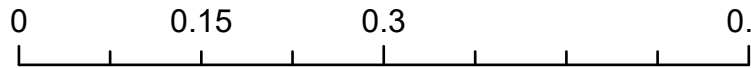
ESN 440
 LAW : WESTMINSTER VSP
 FIRE : SAXTONS RIVER FD
 EMS : SAX RIVER FAST-GOLDEN CROSS AMB
 EMS2 : NONE LISTED **ROCKINGHAM**

ATHENS

ESN 305
 LAW : WESTMINSTER VSP
 FIRE : GRAFTON FD
 EMS : GRAFTON RESCUE
 EMS2 : GOLDEN CROSS AMB-ATHENS

ESN 444
 LAW : WESTMINSTER VSP
 FIRE : SAXTONS RIVER FD
 EMS : SAX RIVER FAST-GOLDEN CROSS AMB
 EMS2 : NONE LISTED

SAXTONS RIVER

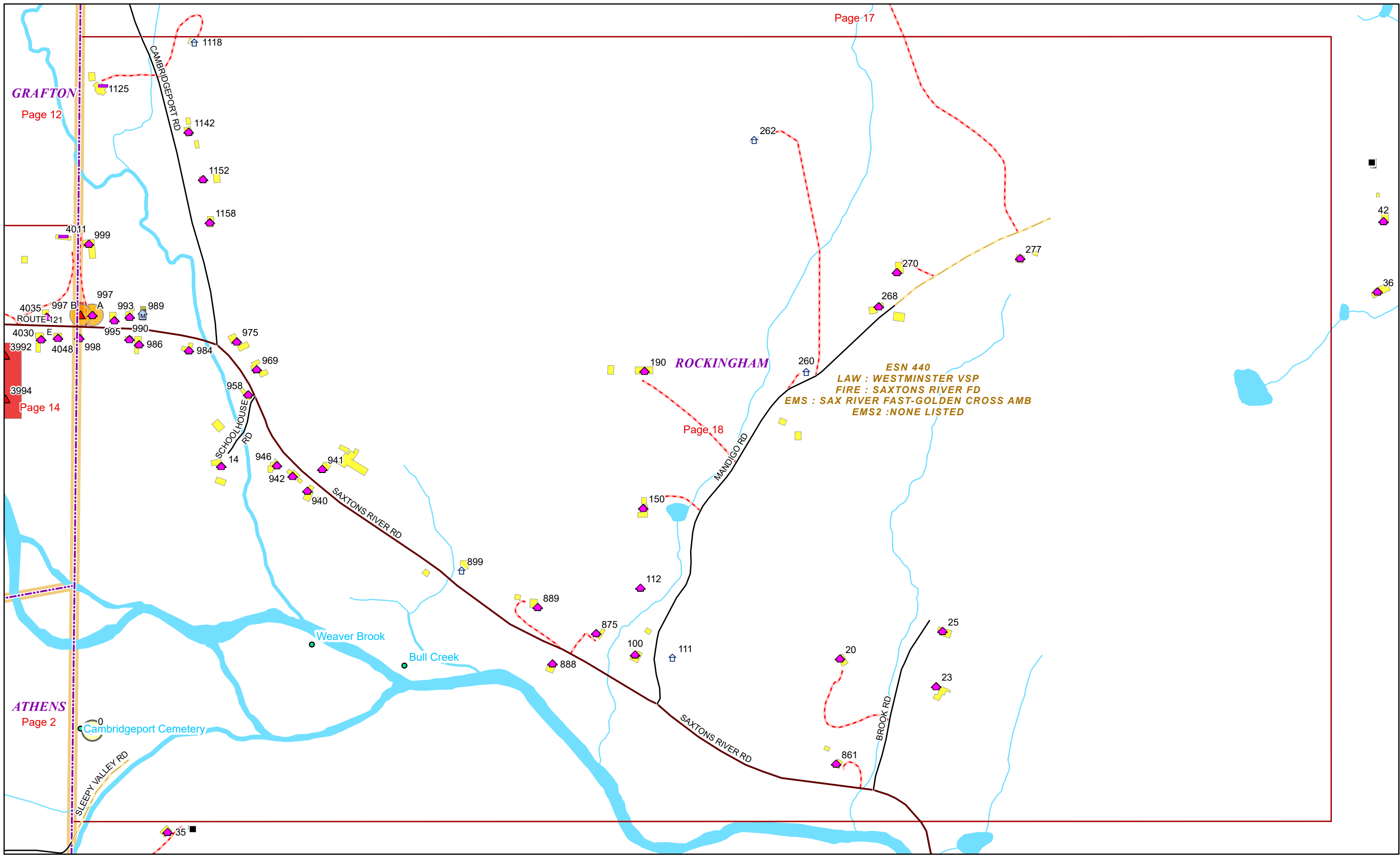


1 inch equals 833 feet

1/27/2025

ROCKINGHAM

Page: 17




GRAFTON
Page 12

ATHENS
Page 2

ROCKINGHAM

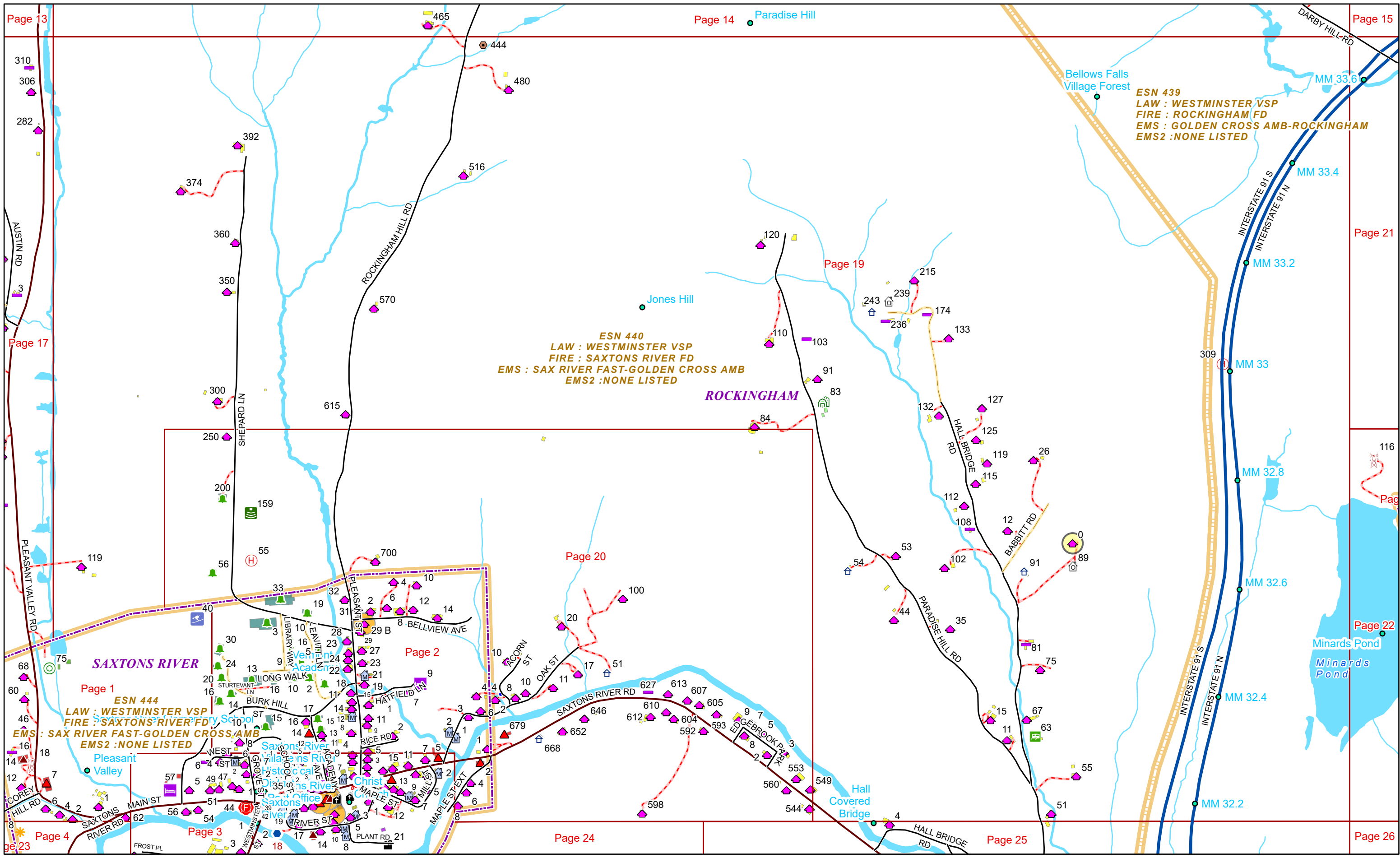
ESN 440
LAW : WESTMINSTER VSP
FIRE : SAXTONS RIVER FD
EMS : SAX RIVER FAST-GOLDEN CROSS AMB
EMS2 : NONE LISTED



1/27/2025

ROCKINGHAM

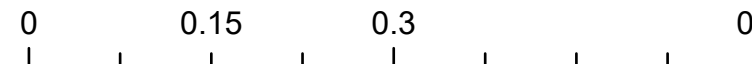
Page: 18



ESN 439
LAW : WESTMINSTER VSP
FIRE : ROCKINGHAM FD
EMS : GOLDEN CROSS AMB-ROCKINGHAM
EMS2 : NONE LISTED

ESN 440
LAW : WESTMINSTER VSP
FIRE : SAXTONS RIVER FD
EMS : SAX RIVER FAST-GOLDEN CROSS AMB
EMS2 : NONE LISTED

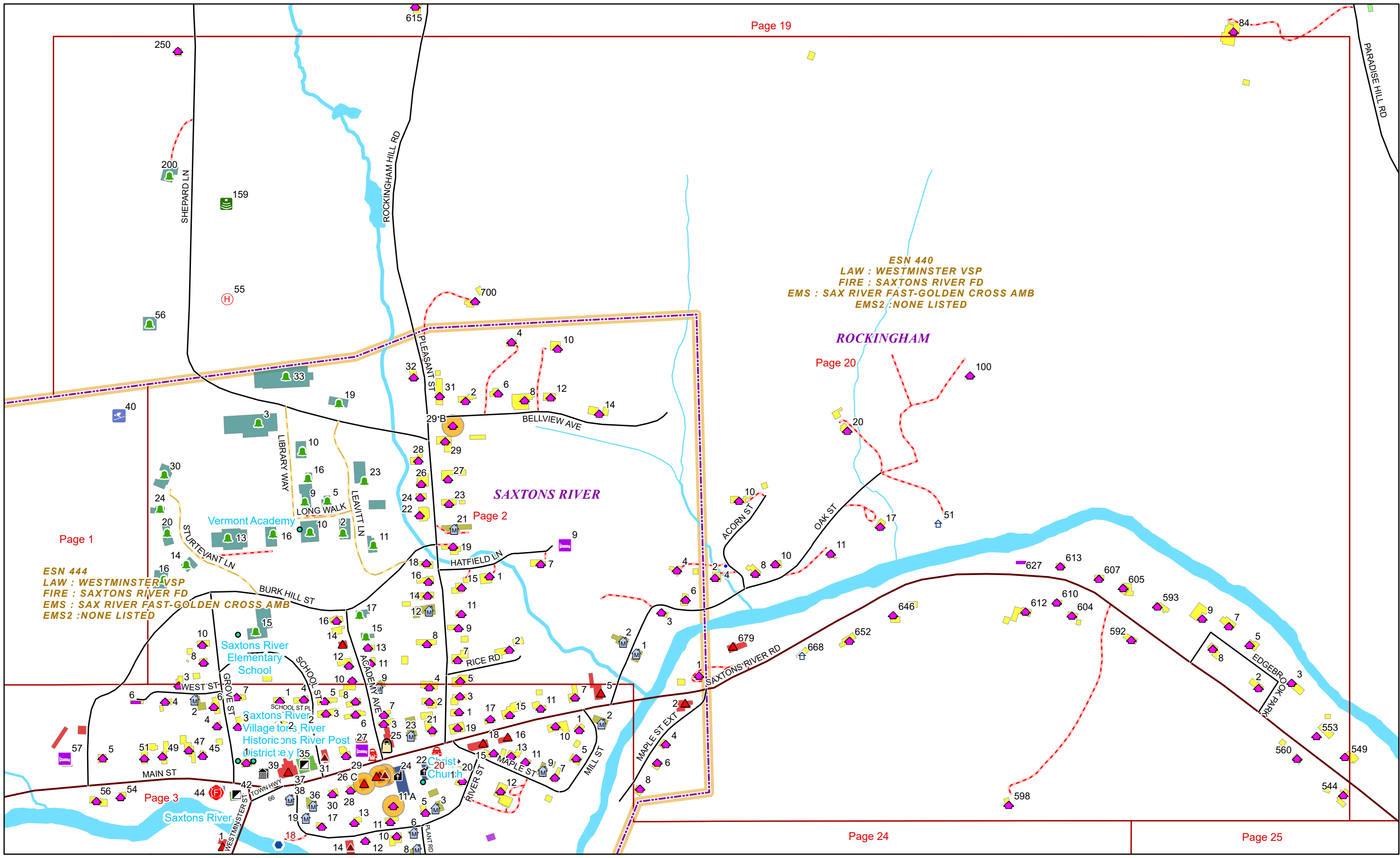
ESN 444
LAW : WESTMINSTER VSP
FIRE : SAXTONS RIVER FD
EMS : SAX RIVER FAST-GOLDEN CROSS AMB
EMS2 : NONE LISTED



1 inch equals 833 feet

1/27/2025

ROCKINGHAM



ESN 440
 LAW : WESTMINSTER VSP
 FIRE : SAXTONS RIVER FD
 EMS : SAX RIVER FAST-GOLDEN CROSS AMB
 EMS2 : NONE LISTED

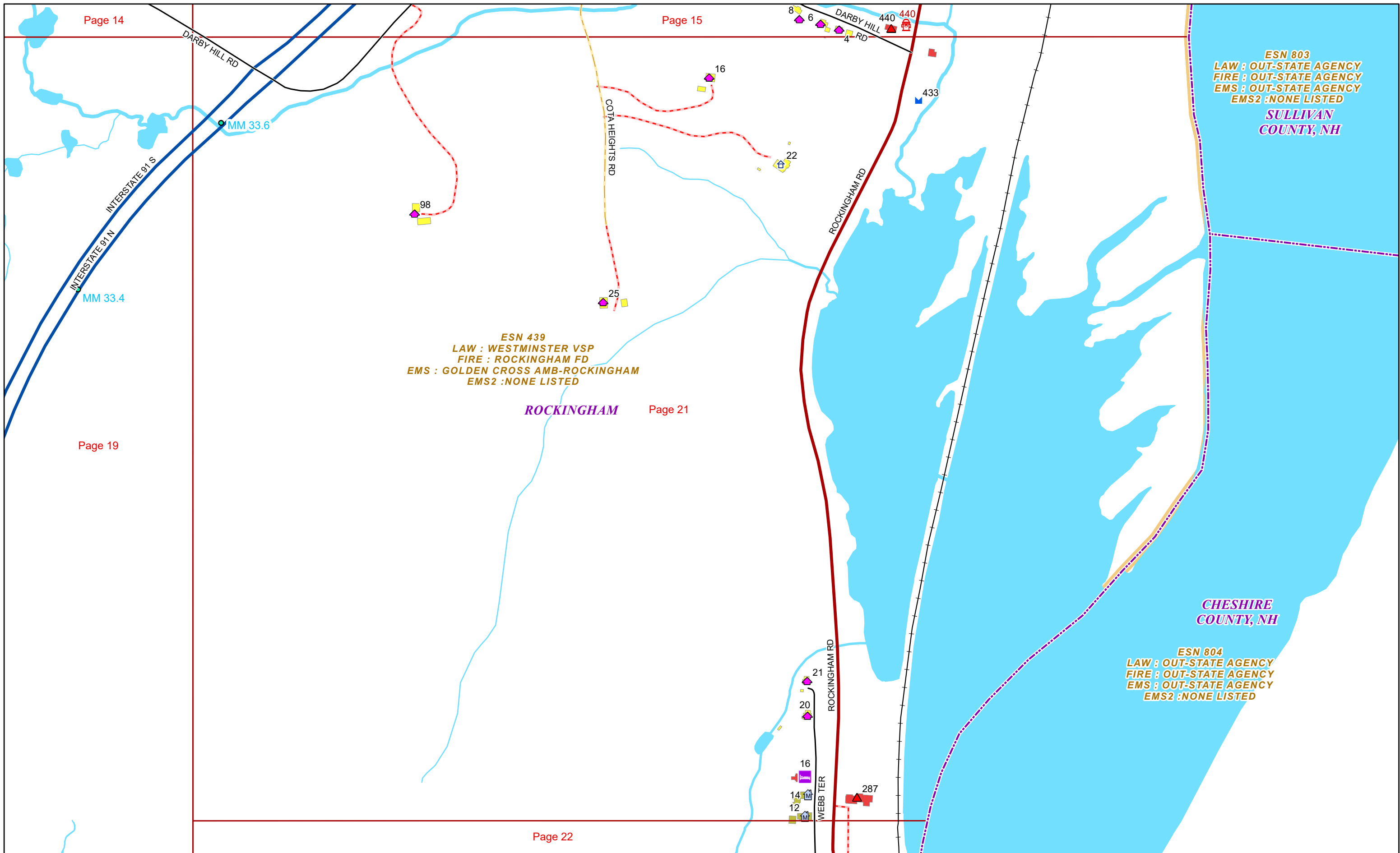
ESN 444
 LAW : WESTMINSTER VSP
 FIRE : SAXTONS RIVER FD
 EMS : SAX RIVER FAST-GOLDEN CROSS AMB
 EMS2 : NONE LISTED



0 0.07 0.15 0.3 Miles 1 inch equals 417 feet

1/27/2025

ROCKINGHAM

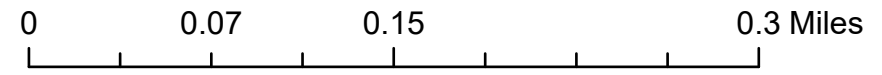


ESN 803
 LAW : OUT-STATE AGENCY
 FIRE : OUT-STATE AGENCY
 EMS : OUT-STATE AGENCY
 EMS2 : NONE LISTED
SULLIVAN COUNTY, NH

ESN 439
 LAW : WESTMINSTER VSP
 FIRE : ROCKINGHAM FD
 EMS : GOLDEN CROSS AMB-ROCKINGHAM
 EMS2 : NONE LISTED
ROCKINGHAM

CHESHIRE COUNTY, NH

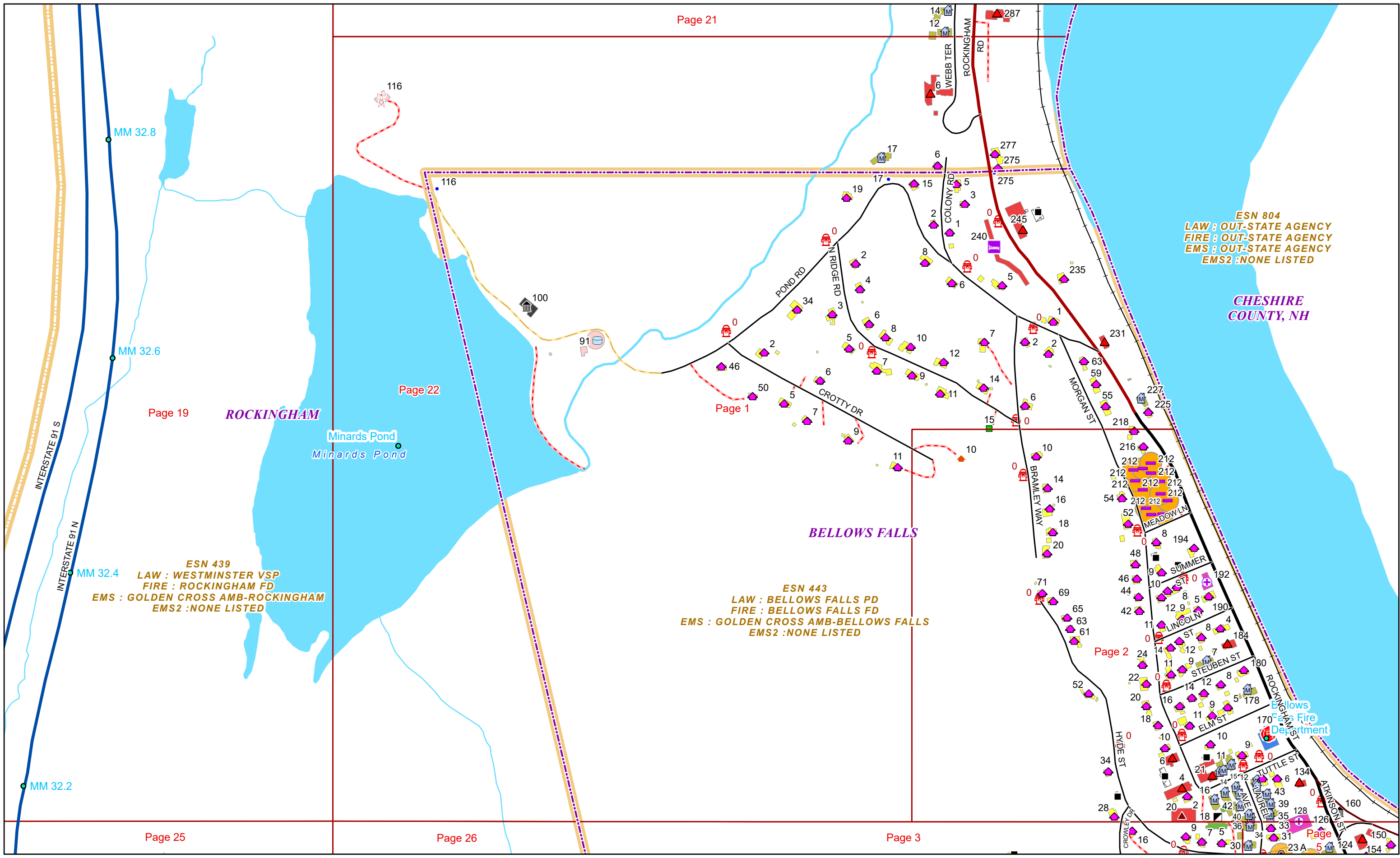
ESN 804
 LAW : OUT-STATE AGENCY
 FIRE : OUT-STATE AGENCY
 EMS : OUT-STATE AGENCY
 EMS2 : NONE LISTED



1 inch equals 417 feet

1/27/2025

ROCKINGHAM

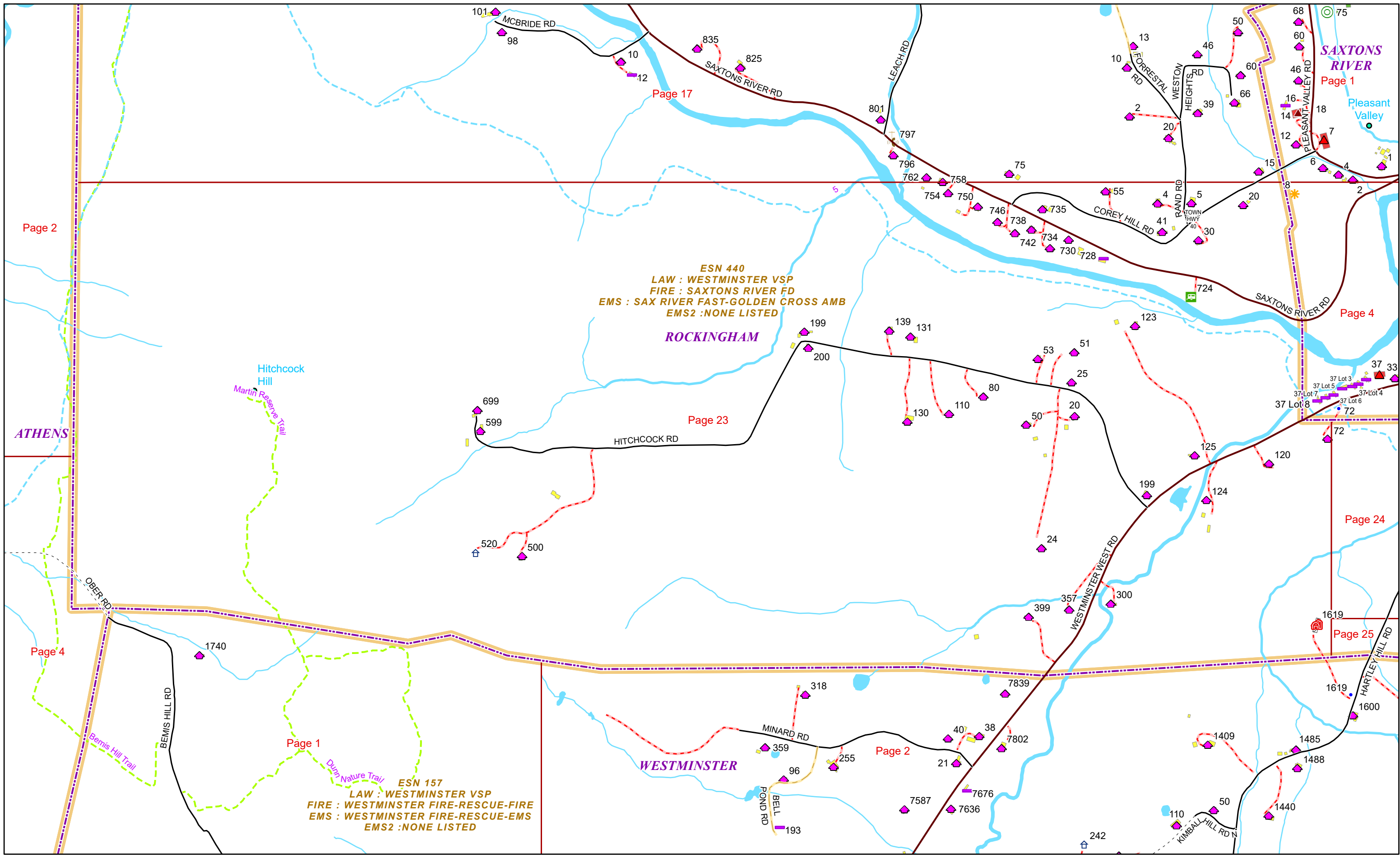


0 0.07 0.15 0.3 Miles 1 inch equals 417 feet

1/27/2025

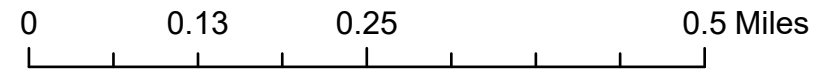
ROCKINGHAM

Page: 22



ESN 440
 LAW : WESTMINSTER VSP
 FIRE : SAXTONS RIVER FD
 EMS : SAX RIVER FAST-GOLDEN CROSS AMB
 EMS2 : NONE LISTED

ESN 157
 LAW : WESTMINSTER VSP
 FIRE : WESTMINSTER FIRE-RESCUE-FIRE
 EMS : WESTMINSTER FIRE-RESCUE-EMS
 EMS2 : NONE LISTED


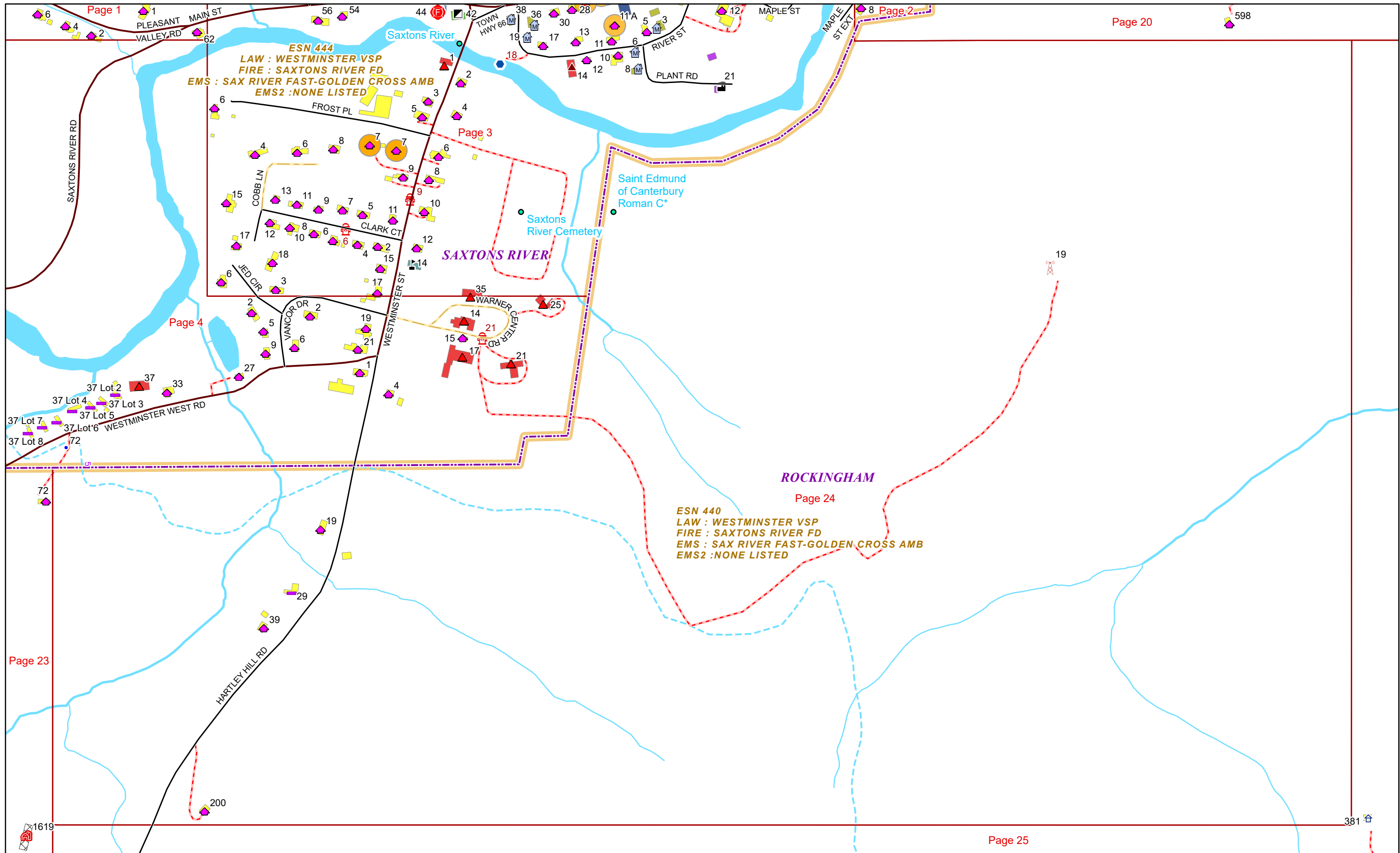


1 inch equals 750 feet

1/27/2025

ROCKINGHAM

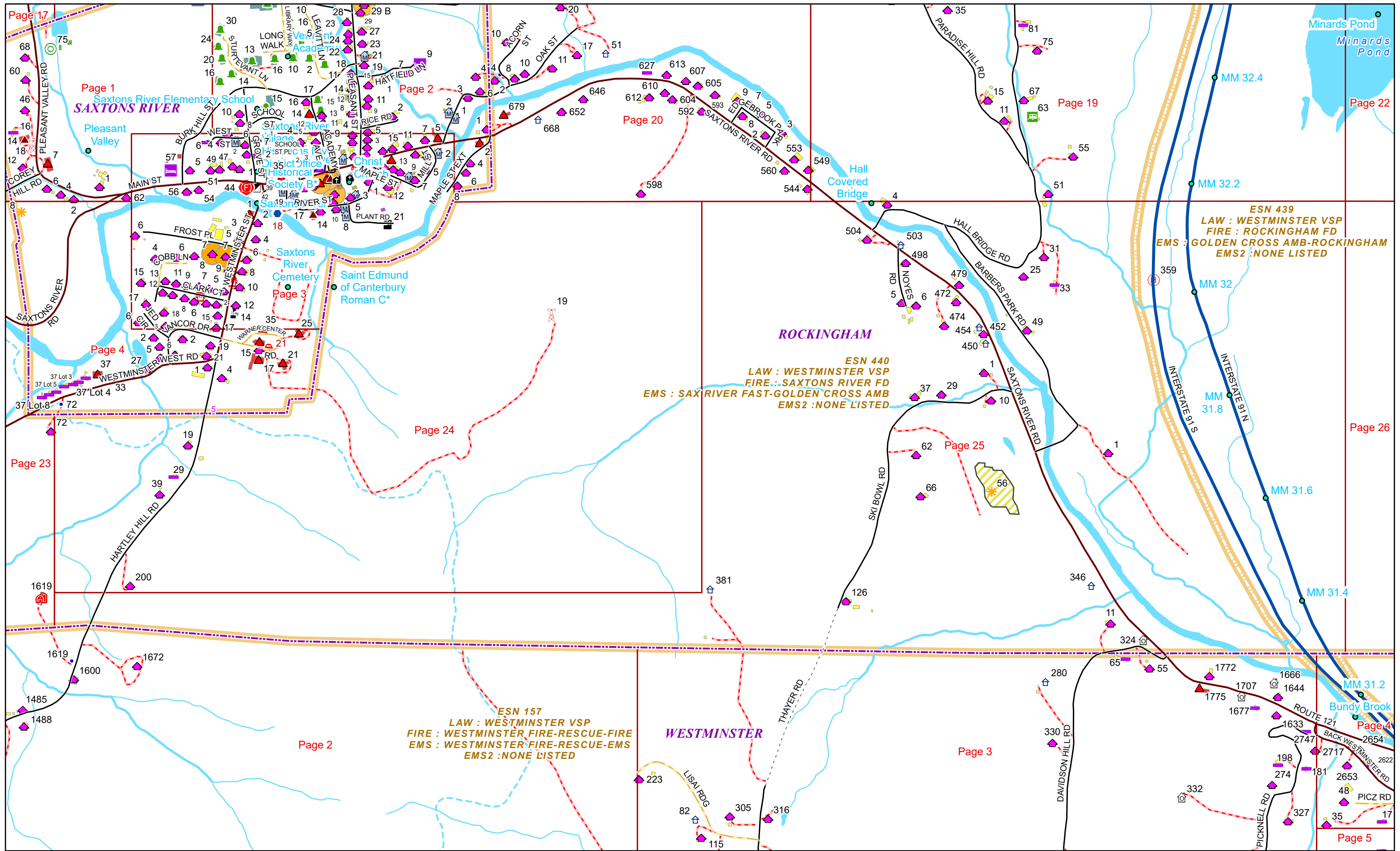
Page: 23



1/27/2025

ROCKINGHAM

Page: 24


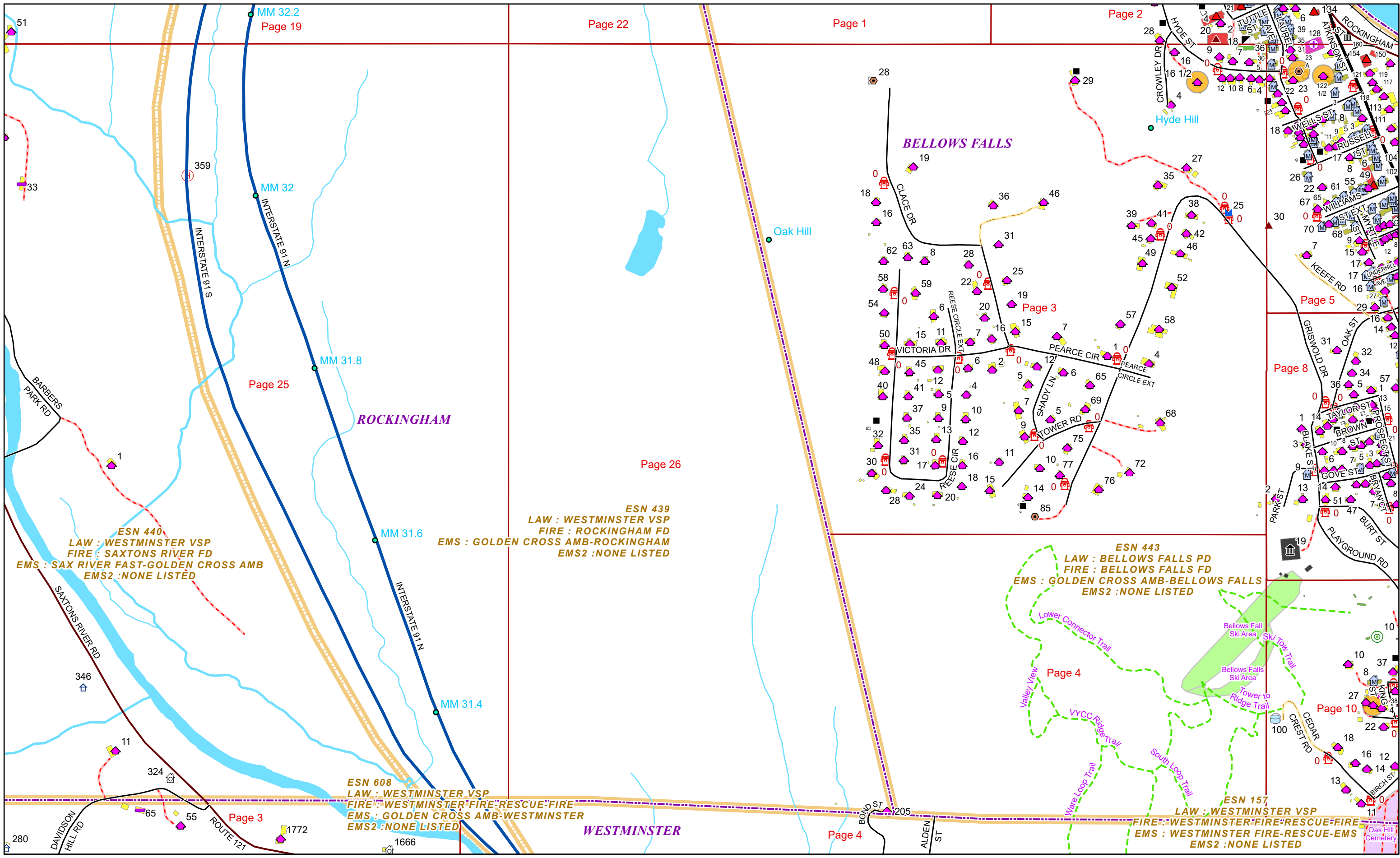


0 0.15 0.3 0.6 Miles 1 inch equals 833 feet

1/27/2025

ROCKINGHAM

Page: 25



1 inch equals 500 feet

1/27/2025

ROCKINGHAM

ESN 440
 LAW : WESTMINSTER VSP
 FIRE : SAXTONS RIVER FD
 EMS : SAX RIVER FAST-GOLDEN CROSS AMB
 EMS2 : NONE LISTED

ESN 439
 LAW : WESTMINSTER VSP
 FIRE : ROCKINGHAM FD
 EMS : GOLDEN CROSS AMB-ROCKINGHAM
 EMS2 : NONE LISTED

ESN 608
 LAW : WESTMINSTER VSP
 FIRE : WESTMINSTER FIRE-RESCUE-FIRE
 EMS : GOLDEN CROSS AMB-WESTMINSTER
 EMS2 : NONE LISTED

ESN 443
 LAW : BELLOWS FALLS PD
 FIRE : BELLOWS FALLS FD
 EMS : GOLDEN CROSS AMB-BELLOWS FALLS
 EMS2 : NONE LISTED

ESN 157
 LAW : WESTMINSTER VSP
 FIRE : WESTMINSTER FIRE-RESCUE-FIRE
 EMS : WESTMINSTER FIRE-RESCUE-EMS
 EMS2 : NONE LISTED