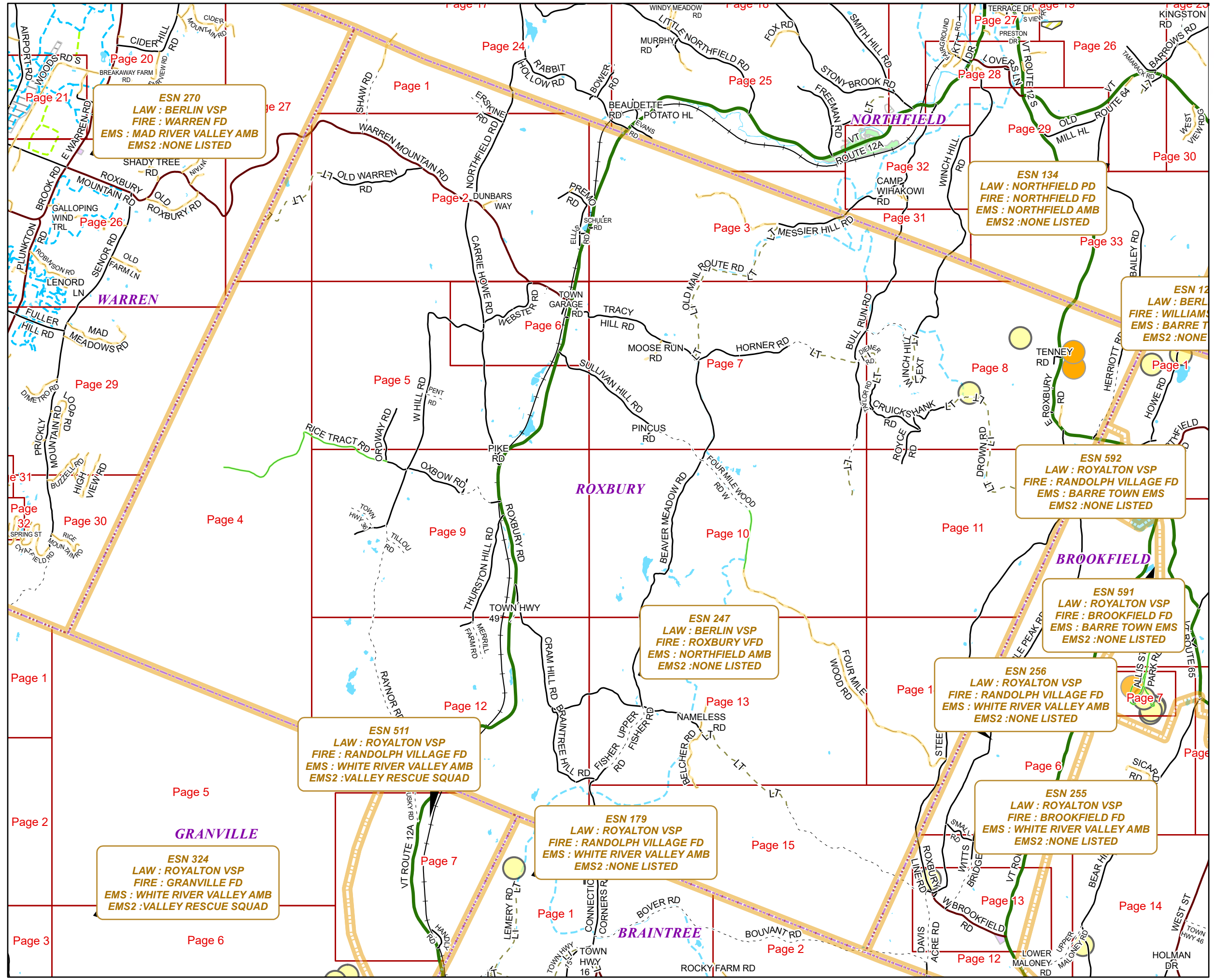


ROXBURY




E911 Mapbook with GIS Data
Use constraints: The 911 related data layers (Esites, Landmarks, Roads, Driveways, Footprints, Atlas Sheets, ESZ, etc.) were developed and designed for 911 purposes only. The user should understand that the nature of the 911 data layers means they are never complete. Each municipal government is responsible for maintenance of the 911 database. Other data (non-911 related) used in the Vermont 911 Mapbook is acquired from the Vermont Center for Geographic Information (VCGI) (vcgi.vermont.gov) and other Vermont organizations.

Disclaimer:
This Vermont 911 Mapbook and Public GIS data is for general reference only. Data layers that appear on the map may or may not be accurate, current, or otherwise reliable. The Enhanced 911 Board and the State of Vermont make no representations of any kind, including but not limited to the warranties of merchantability or fitness for a particular use, nor are any such warranties to be implied with respect to the GIS data and Mapbook.

For questions/updates, contact:
Vermont Enhanced 911 Board
6 Baldwin St – 2nd Floor
Montpelier VT 05633-7960

Phone: 802-828-4911
Email: e911.info@vermont.gov
Web site: e911.vermont.gov



























3/10/2025



























































Legend





























ESITES




























SITETYPE

-  **COMMERCIAL
-  **CULTURAL
-  **EDUCATIONAL
-  **GOVERNMENT
-  **INDUSTRIAL
-  **OTHER COMMERCIAL
-  **PUBLIC GATHERING
-  **UTILITY
-  ABANDONED
-  ACCESS POINT
-  ACCESSORY BARN
-  ACCESSORY BUILDING
-  AIR SUPPORT / MAINTENANCE FACILITY
-  AIR TRAFFIC CONTROL CENTER / COMMAND CENTER
-  AIRPORT TERMINAL
-  AMBULANCE SERVICE
-  AUDITORIUM / CONCERT HALL / THEATER / OPERA HOUSE
-  BANK
-  BOAT RAMP / DOCK
-  BORDER CROSSING
-  BORDER PATROL
-  BREWERY
-  BUS STATION / DISPATCH FACILITY
-  CAMP
-  CAMPGROUND
-  CEMETERY

-  CITY / TOWN HALL
-  COAST GUARD
-  COLLEGE / UNIVERSITY
-  COMMERCIAL CONSTRUCTION SERVICE
-  COMMERCIAL FARM
-  COMMERCIAL GARAGE
-  COMMERCIAL W/RESIDENCE
-  COMMUNICATION BOX
-  COMMUNICATION TOWER
-  COMMUNITY / RECREATION FACILITY
-  CONDOMINIUM
-  COURT HOUSE
-  CUSTOMS SERVICE
-  DAY CARE FACILITY
-  DEVELOPMENT SITE
-  EBS TOWER
-  EMERGENCY PHONE / CALLBOX
-  FAIR / EXHIBITION/ RODEO GROUNDS
-  FERRY TERMINAL / DISPATCH FACILITY
-  FIRE STATION
-  FISH FARM / HATCHERY
-  FITNESS FACILITY
-  FOOD DISTRIBUTION CENTER
-  GAS STATION
-  GATED W/BUILDING
-  GATED W/O BUILDING
-  GOLF COURSE
-  GRAVEL PIT / QUARRY / MINE

-  GREENHOUSE / NURSERY
-  GROCERY STORE
-  HARBOR / MARINA
-  HAZARDOUS MATERIALS FACILITY
-  HAZARDOUS STORAGE FACILITY
-  HEALTH CLINIC
-  HELIPAD / HELIPORT / HELISPOT
-  HISTORIC SITE / POINT OF INTEREST
-  HOSPITAL / MEDICAL CENTER
-  HOUSE OF WORSHIP
-  HYDROELECTRIC FACILITY
-  ICE ARENA
-  INSTITUTIONAL RESIDENCE / DORM / BARRACKS
-  LANDFILL
-  LAW ENFORCEMENT
-  LIBRARY
-  LODGING B&B / HOTEL / MOTEL / INN
-  LOOKOUT TOWER
-  LUMBER MILL / SAW MILL
-  MANUFACTURING FACILITY
-  MOBILE HOME
-  MORGUE
-  MULTI-FAMILY DWELLING
-  MUSEUM
-  NATIONAL GUARD /
-  NUCLEAR FACILITY
-  NURSING HOME / LONG TERM CARE
-  OFFICE BUILDING

-  OIL / GAS FACILITY
-  OTHER
-  OTHER RESIDENTIAL
-  OUTPATIENT CLINIC
-  PARK AND RIDE / COMMUTER
-  PHARMACY
-  PICNIC AREA
-  POST OFFICE
-  PRISON / CORRECTIONAL FACILITY
-  PRIVATE AND EXPRESS SHIPPING FACILITY
-  PSAP
-  PUBLIC BEACH
-  PUBLIC TELEPHONE
-  PUBLIC WATER SUPPLY INTAKE
-  PUBLIC WATER SUPPLY WELL
-  PUMP STATION
-  RACE TRACK / DRAGSTRIP
-  RAILROAD STATION
-  RESIDENTIAL FARM
-  REST STOP / ROADSIDE PARK
-  RESTAURANT
-  RETAIL FACILITY
-  RV HOOKUP
-  SCHOOL K / 12
-  SEASONAL HOME
-  SHOOTING RANGE
-  SINGLE FAMILY DWELLING
-  SKI AREA / ALPINE






-  SOLAR FACILITY
-  SPORTS ARENA /
-  STATE CAPITOL
-  STATE GARAGE
-  STATE GOVERNMENT FACILITY
-  STATE PARK
-  STORAGE UNITS
-  SUBSTATION
-  SUGARHOUSE
-  TEMPORARY STRUCTURE
-  TOWN GARAGE
-  TOWN OFFICE
-  TRAILHEAD
-  TRANSFER STATION
-  UNKNOWN
-  US FOREST FACILITY
-  US GOVERNMENT FACILITY
-  UTILITY POLE W/PHONE
-  VETERINARY HOSPITAL / CLINIC
-  VISITOR / INFORMATION CENTER
-  WAREHOUSE
-  WASTE / BIOMASS FACILITY
-  WASTEWATER TREATMENT PLANT
-  WATER TANK
-  WATER TOWER
-  WIND FACILITY / WIND TOWER
-  YOUTH CAMP

Legend

Roads

-  Interstate Highway
-  US Highway
-  State Highway
-  Town Highway Class 1
-  Town Highway Class 2
-  Town Highway Class 3
-  Town Highway Class 4
-  Private
-  Driveway
-  Discontinued Road
-  Legal Trail
-  Ferry
-  Military - no public access
-  National Forest Highway
-  State Forest Highway
-  Proposed
-  Rivers
-  Driveways
- 

Hydrants

-  Drafting Site
-  Dry Hydrant
-  Municipal Hydrant
-  Pressurized Hydrant
-  Private Hydrant

Townline





Emergency Service Zones

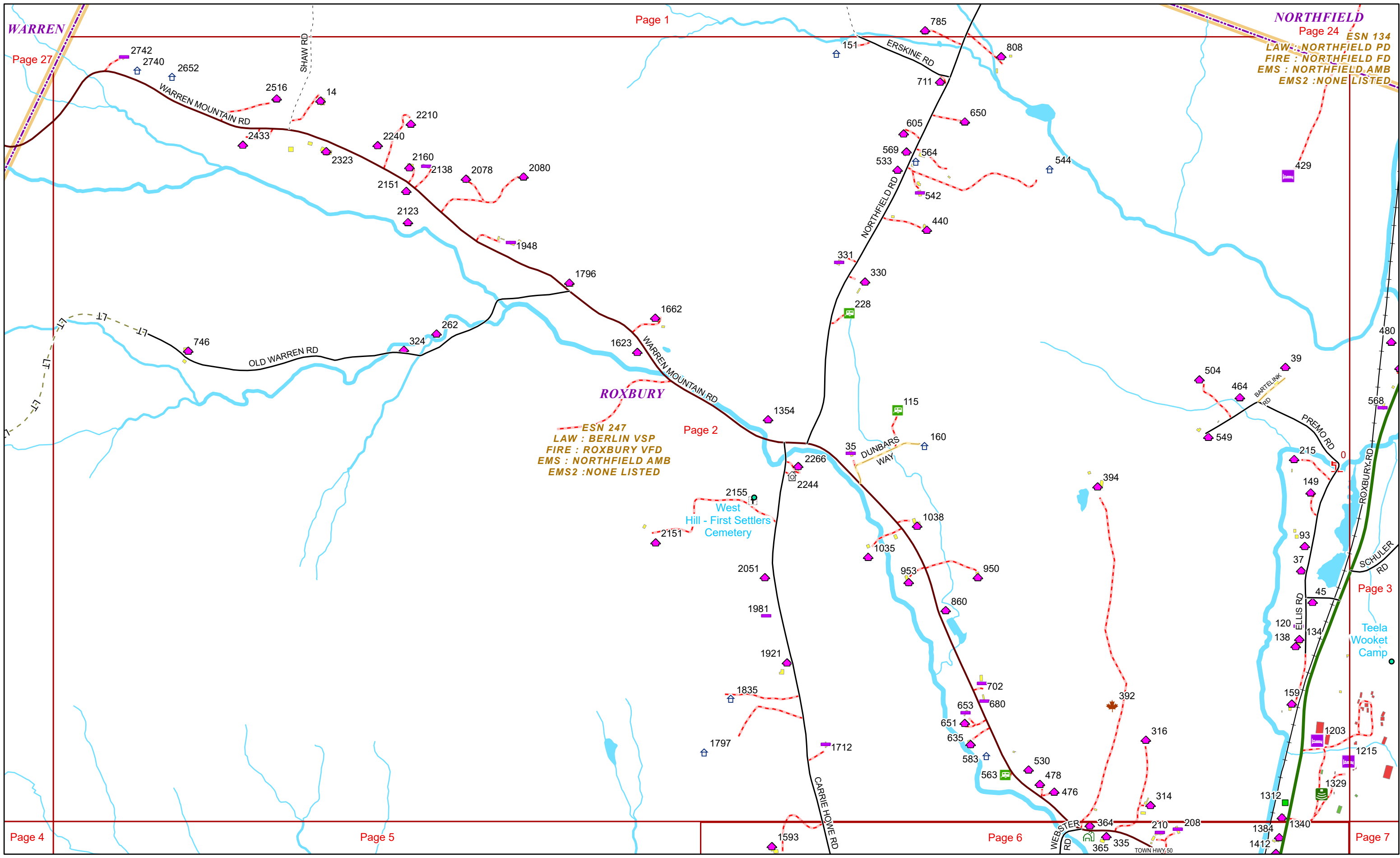


FootPrints

-  Airport
-  Solar Field
-  Alpine Trail Easiest
-  Alpine Trail Intermediate
-  Alpine Trail Advanced
-  Alpine Trail Expert
-  Alpine Glade Marked
-  Alpine Glade Not Marked
-  Building
-  Farm
-  Golf Course
-  Quarry
-  Park
-  Shopping Center
-  Stadium/Arena
-  Other

Addressing Error

-  Orange - Duplicated Addressed Building
-  Yellow - Unnumbered Building



WARREN

NORTHFIELD
Page 24 ESN 134
LAW : NORTHFIELD PD
FIRE : NORTHFIELD FD
EMS : NORTHFIELD.AMB
EMS2 : NONE LISTED

ROXBURY
ESN 247
LAW : BERLIN VSP
FIRE : ROXBURY VFD
EMS : NORTHFIELD.AMB
EMS2 : NONE LISTED

Page 3

Page 7

Page 4

Page 5

Page 6

Page 1

Page 2

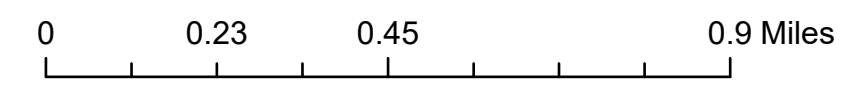
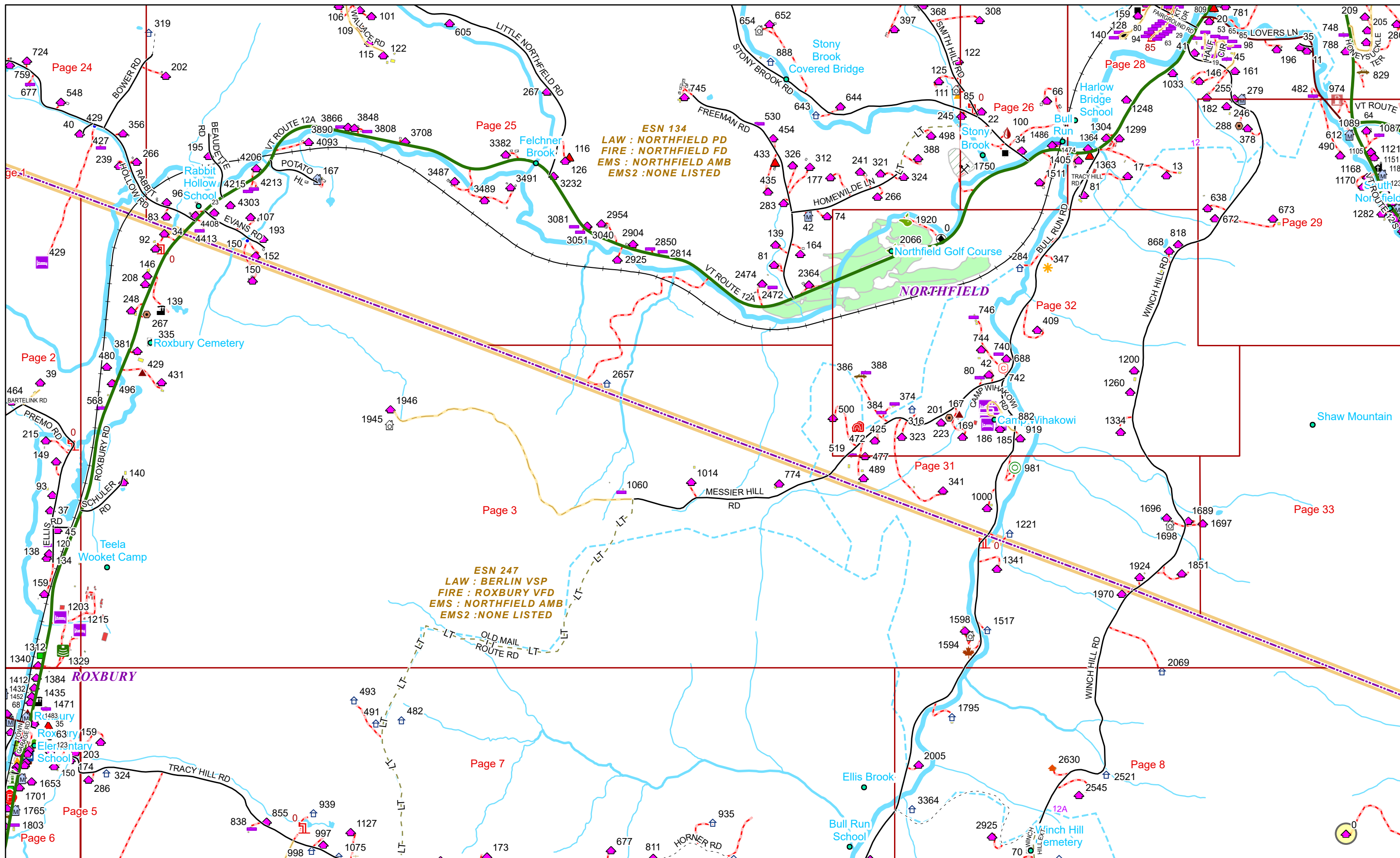


0 0.15 0.3 0.6 Miles 1 inch equals 833 feet

3/10/2025

ROXBURY

Page: 2

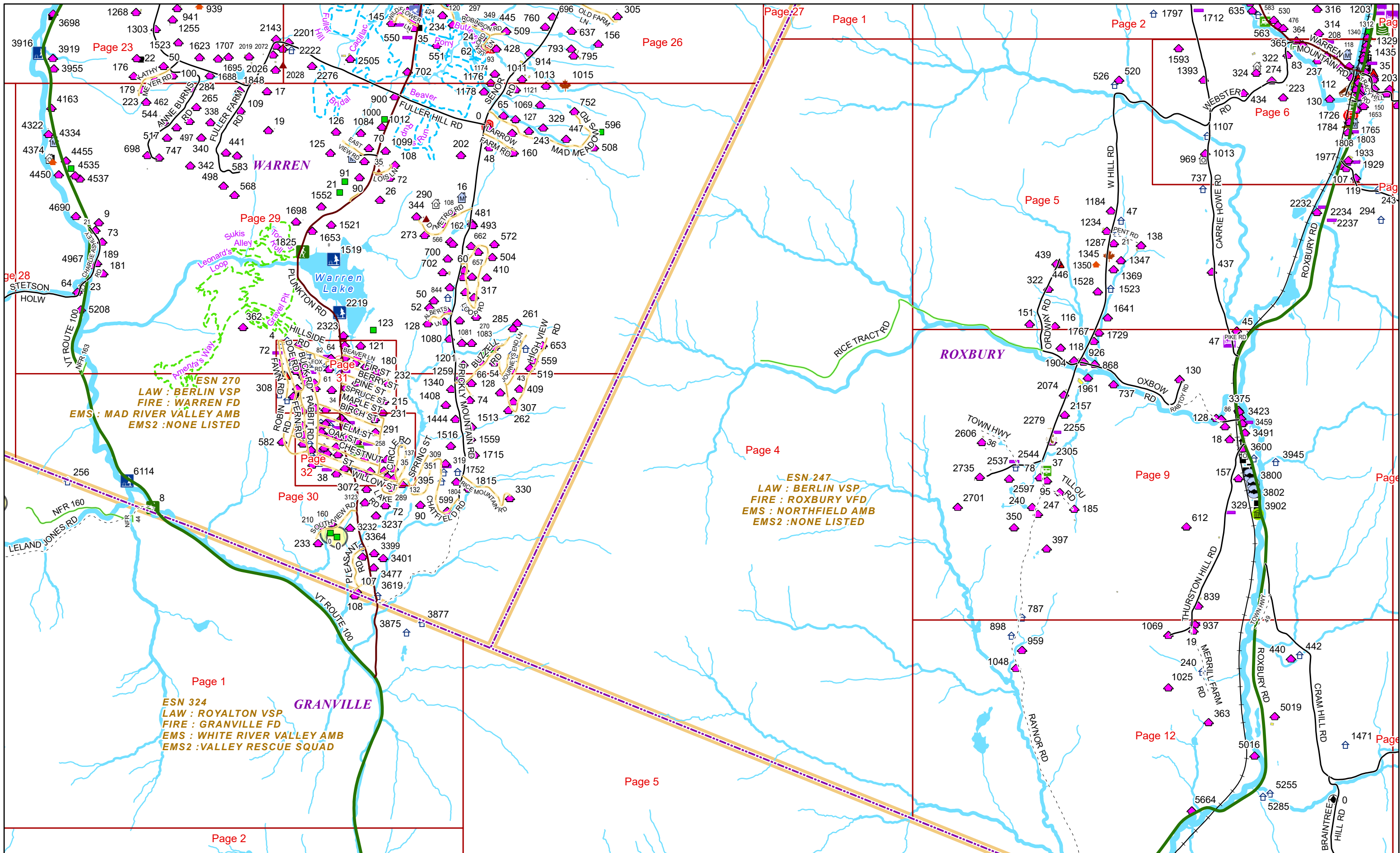


1 inch equals 1,333 feet

3/10/2025

ROXBURY

Page: 3



ESN 270
LAW : BERLIN VSP
FIRE : WARREN FD
EMS : MAD RIVER VALLEY AMB
EMS2 : NONE LISTED

ESN 247
LAW : BERLIN VSP
FIRE : ROXBURY VFD
EMS : NORTHFIELD AMB
EMS2 : NONE LISTED

ESN 324
LAW : ROYALTON VSP
FIRE : GRANVILLE FD
EMS : WHITE RIVER VALLEY AMB
EMS2 : VALLEY RESCUE SQUAD



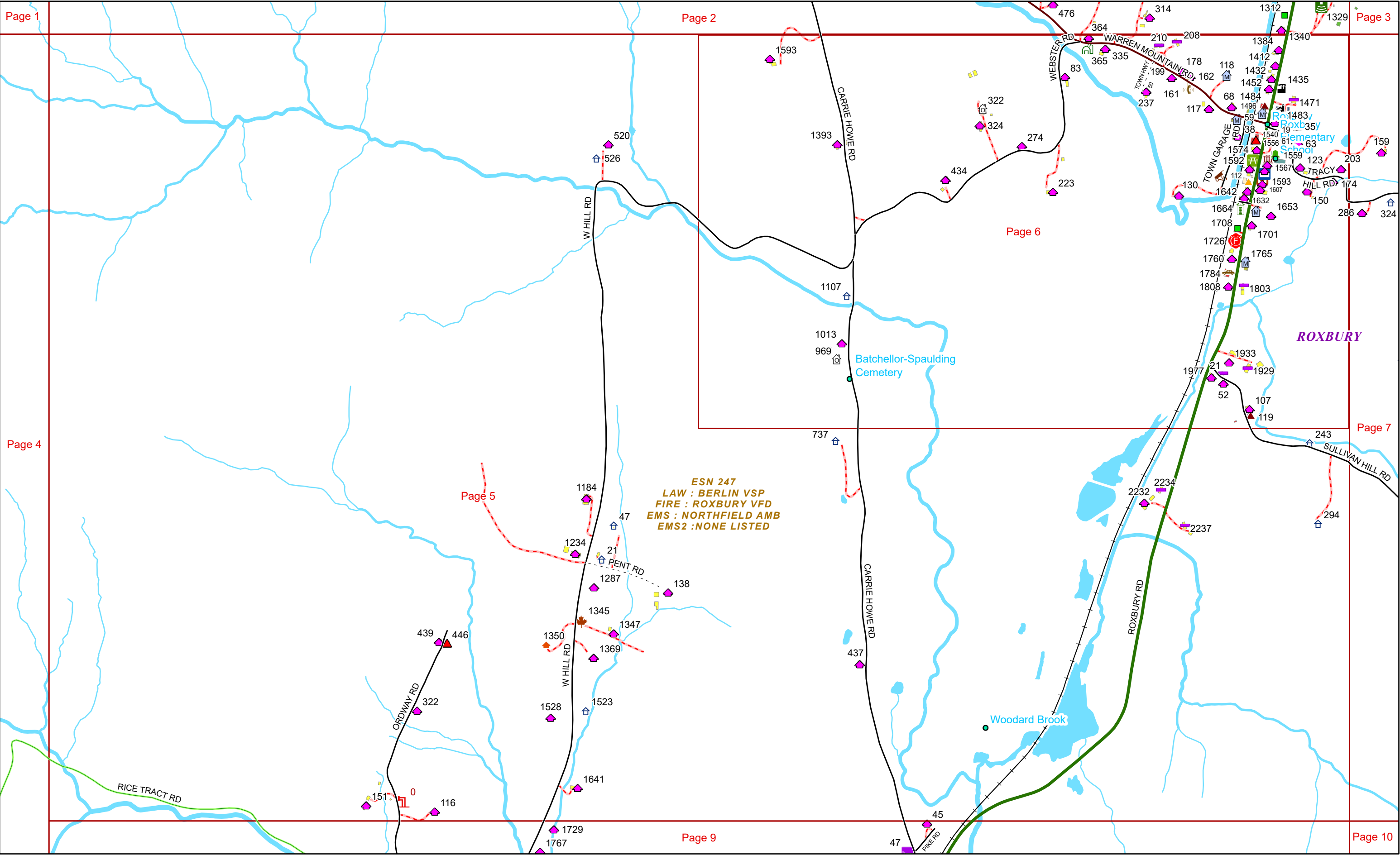
0 0.4 0.8 1.6 Miles

1 inch equals 2,250 feet

3/10/2025

ROXBURY

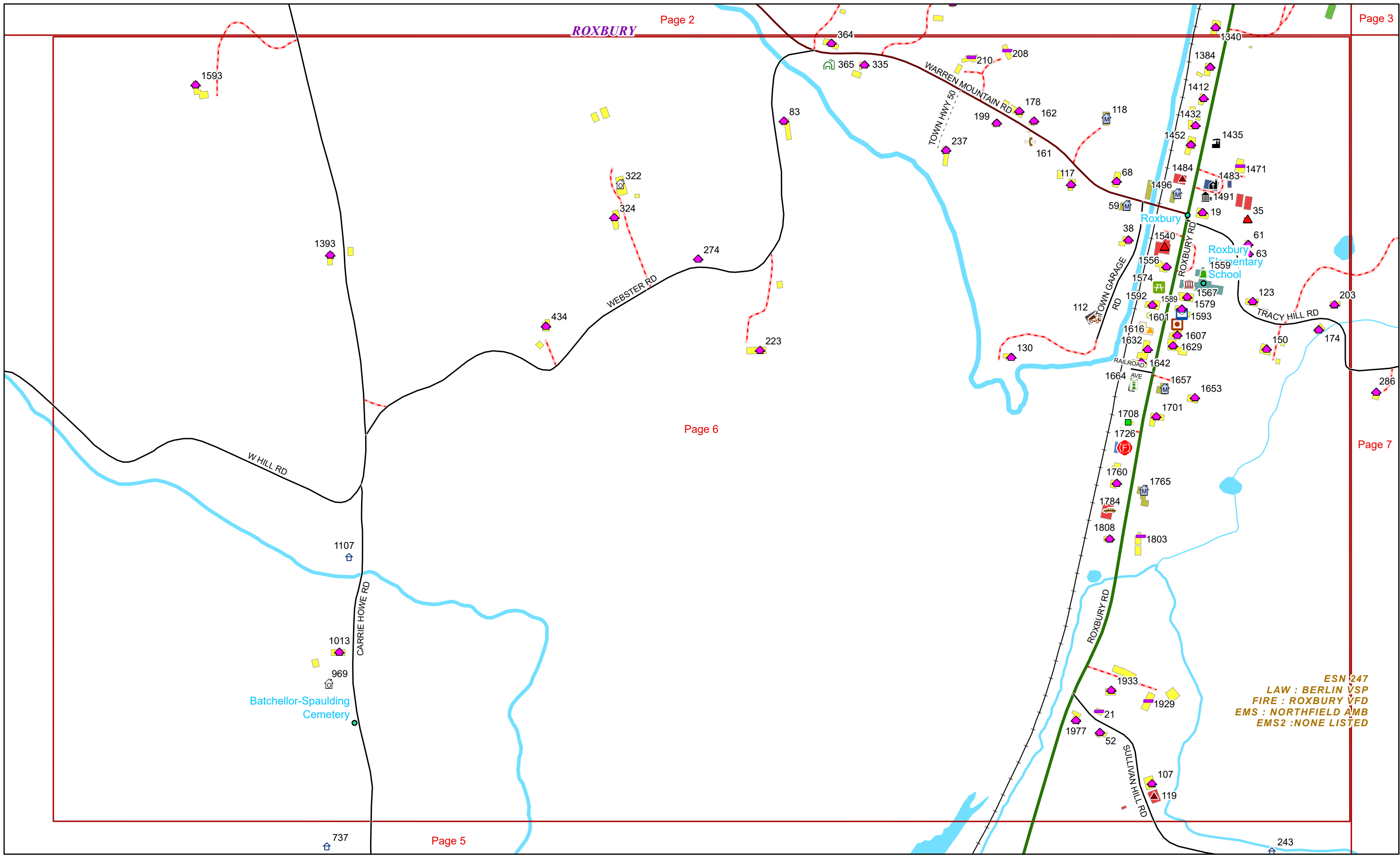
Page: 4



0 0.15 0.3 0.6 Miles 1 inch equals 833 feet

3/10/2025

ROXBURY



ROXBURY

Page 2

Page 3

Page 6

Page 7

Page 5




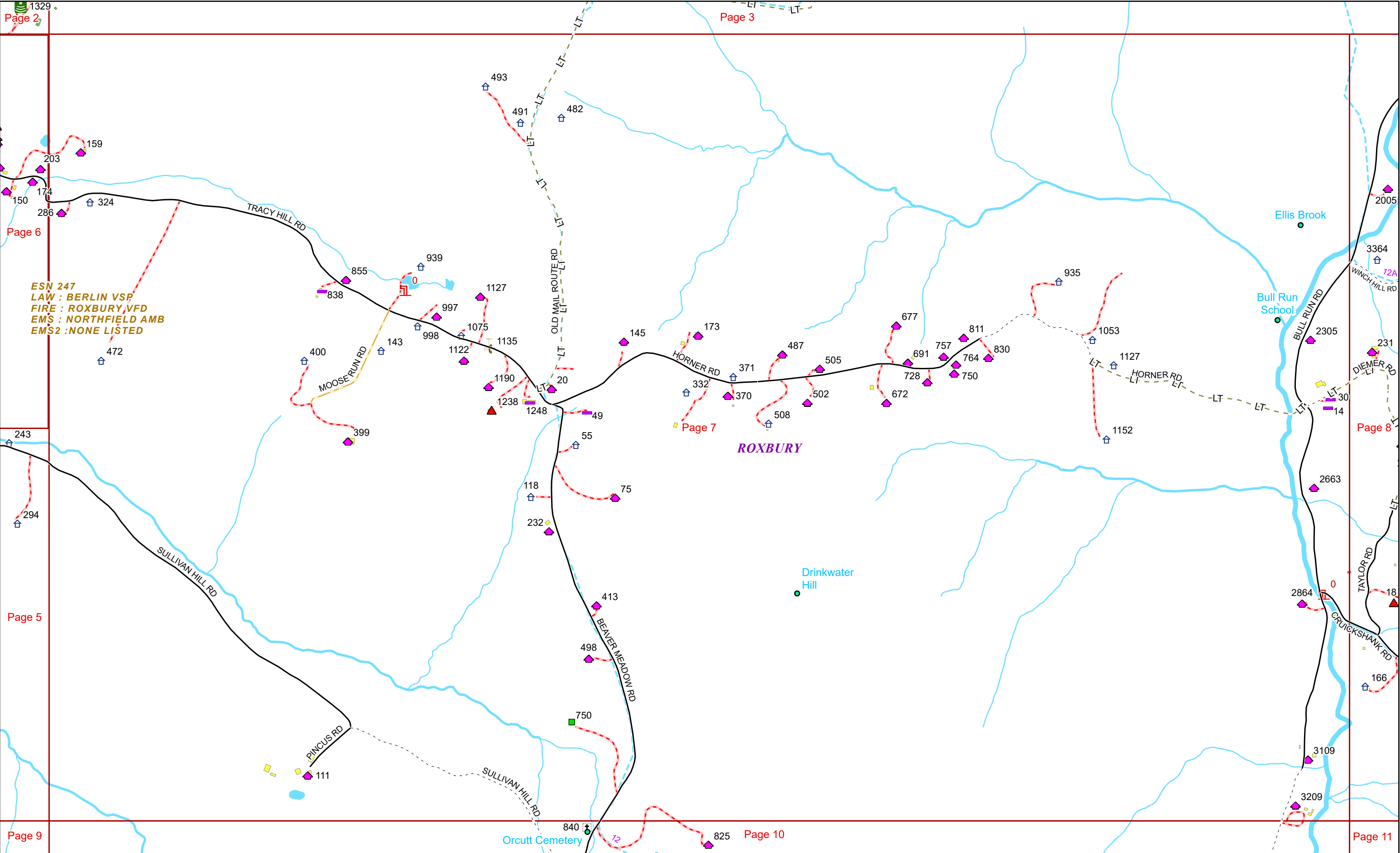
0 0.07 0.15 0.3 Miles 1 inch equals 417 feet

3/10/2025

ROXBURY

Page: 6

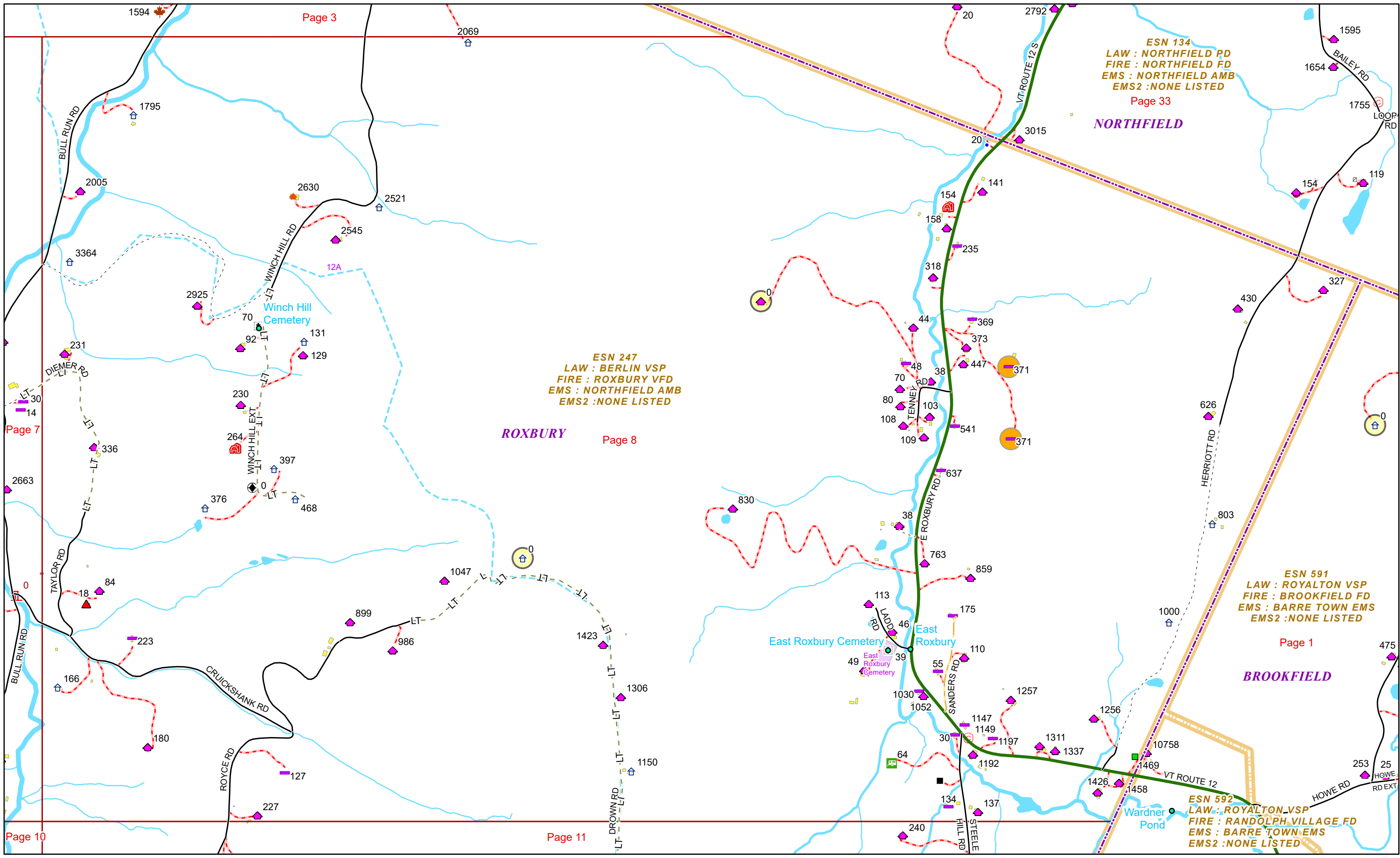
ESN 247
 LAW : BERLIN VSP
 FIRE : ROXBURY VFD
 EMS : NORTHFIELD AMB
 EMS2 : NONE LISTED



3/10/2025

ROXBURY

Page: 7



ESN 134
 LAW : NORTHFIELD PD
 FIRE : NORTHFIELD FD
 EMS : NORTHFIELD AMB
 EMS2 : NONE LISTED
 Page 33

ESN 247
 LAW : BERLIN VSP
 FIRE : ROXBURY VFD
 EMS : NORTHFIELD AMB
 EMS2 : NONE LISTED

ESN 591
 LAW : ROYALTON VSP
 FIRE : BROOKFIELD FD
 EMS : BARRE TOWN EMS
 EMS2 : NONE LISTED

ESN 592
 LAW : ROYALTON_VSP
 FIRE : RANDOLPH VILLAGE FD
 EMS : BARRE TOWN EMS
 EMS2 : NONE LISTED

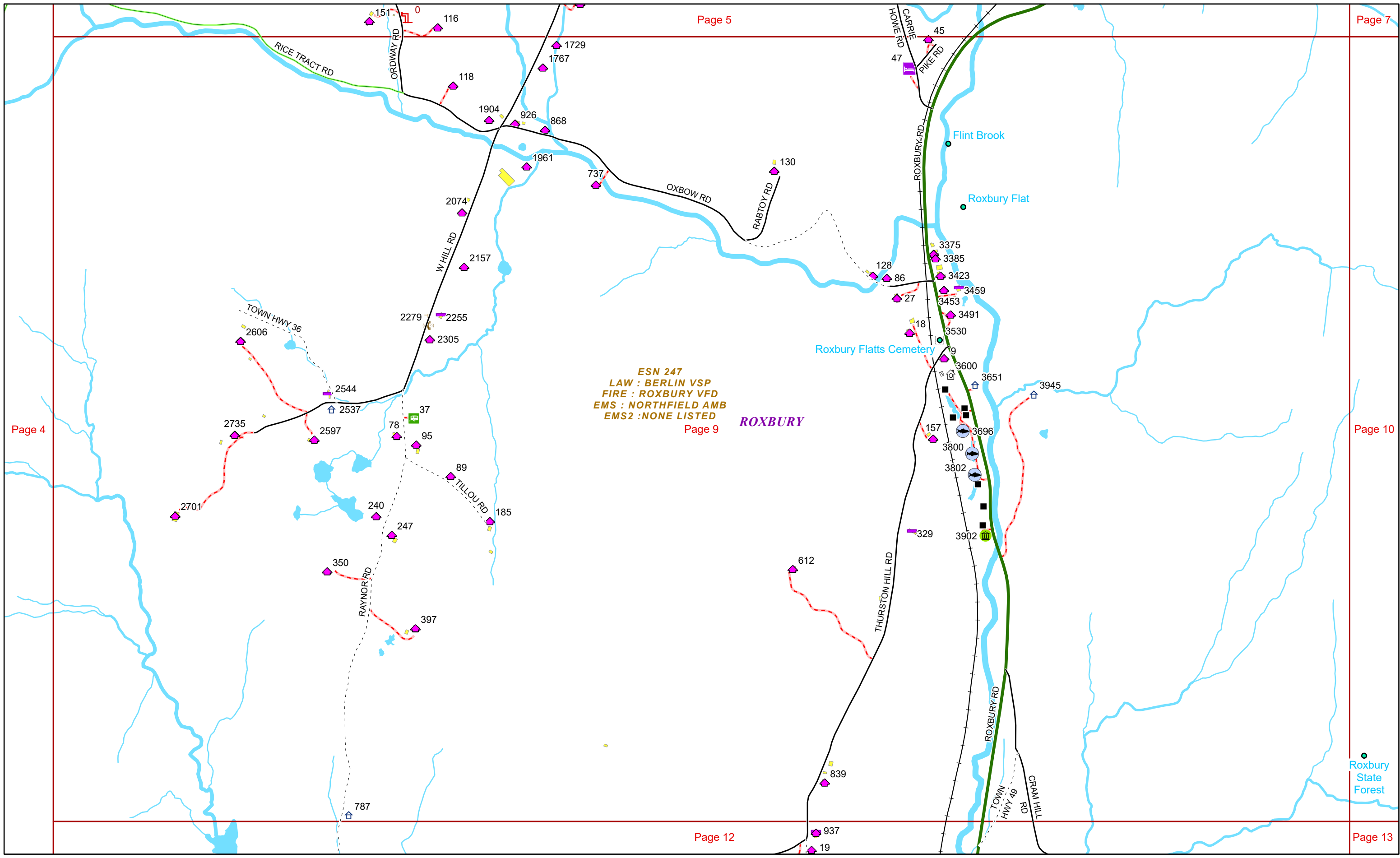


0 0.15 0.3 0.6 Miles 1 inch equals 833 feet

3/10/2025

ROXBURY


Page: 8



ESN 247
LAW : BERLIN VSP
FIRE : ROXBURY VFD
EMS : NORTHFIELD AMB
EMS2 : NONE LISTED
Page 9

ROXBURY

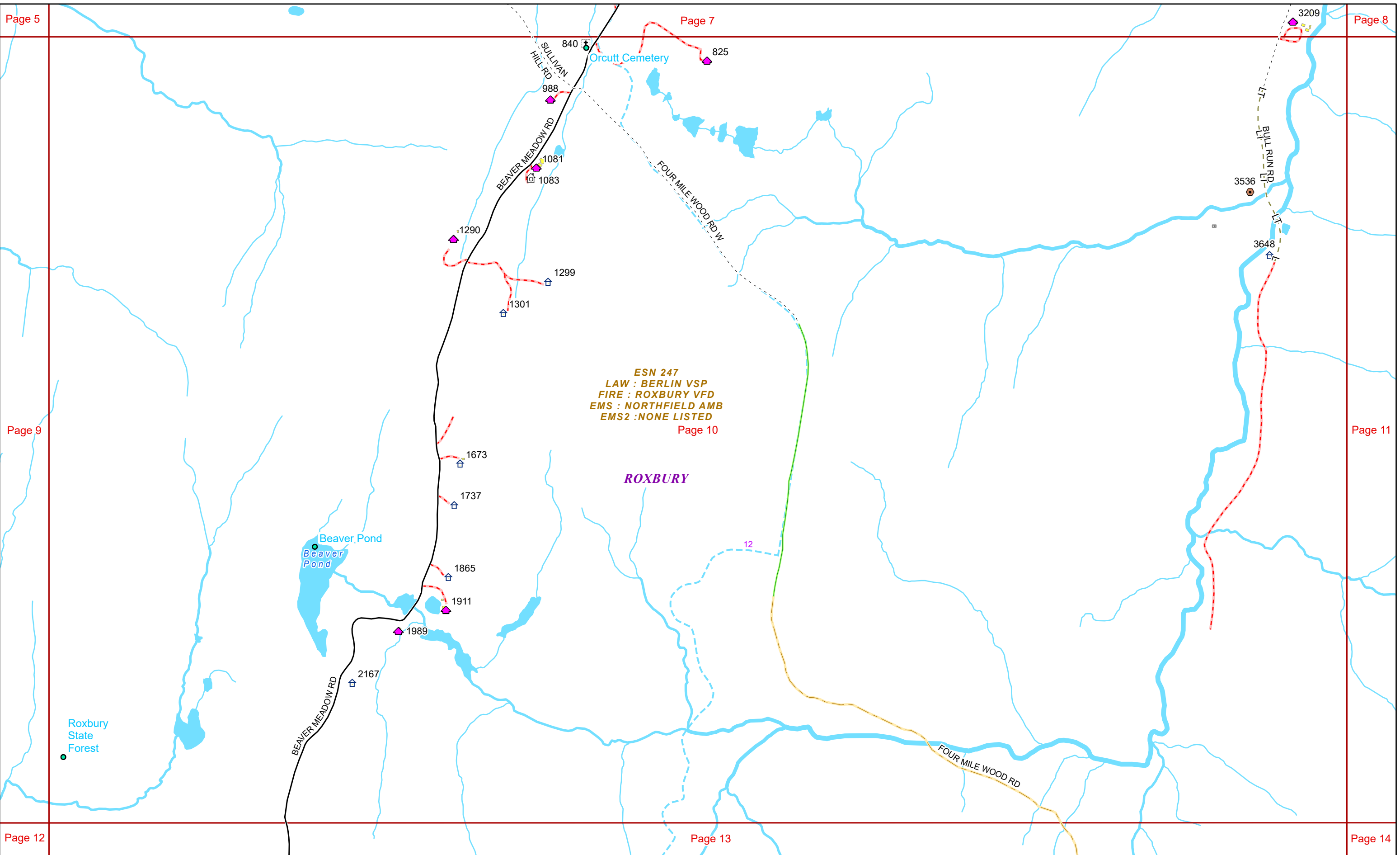
Roxbury State Forest



3/10/2025

ROXBURY

Page: 9

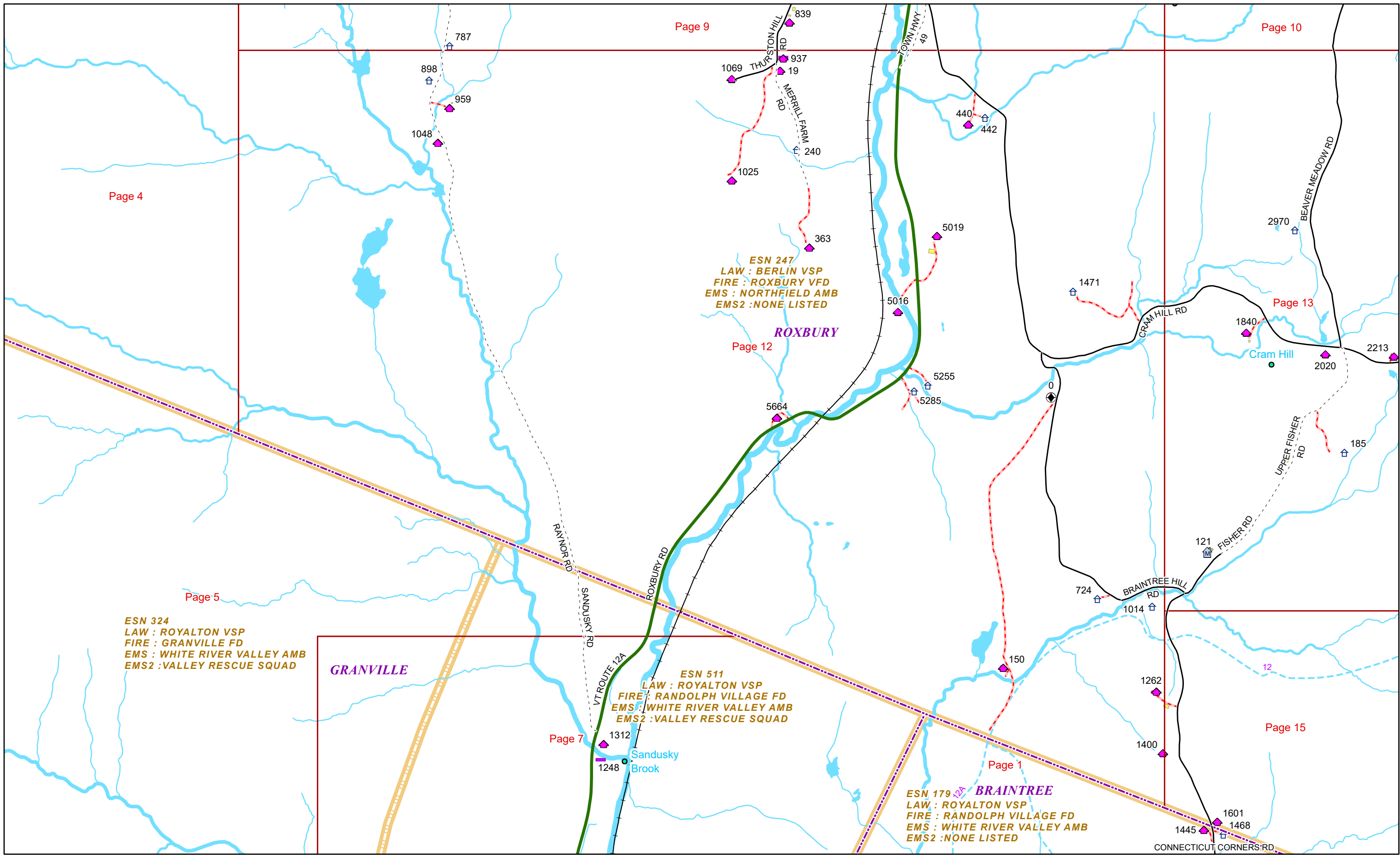


0 0.15 0.3 0.6 Miles 1 inch equals 833 feet

3/10/2025

ROXBURY

Page: 10



Page 4

Page 9

Page 10

Page 5

Page 12

Page 13

Page 7

Page 1

Page 15

ESN 324
 LAW : ROYALTON VSP
 FIRE : GRANVILLE FD
 EMS : WHITE RIVER VALLEY AMB
 EMS2 : VALLEY RESCUE SQUAD

GRANVILLE

ESN 511
 LAW : ROYALTON VSP
 FIRE : RANDOLPH VILLAGE FD
 EMS : WHITE RIVER VALLEY AMB
 EMS2 : VALLEY RESCUE SQUAD

ESN 179
 LAW : ROYALTON VSP
 FIRE : RANDOLPH VILLAGE FD
 EMS : WHITE RIVER VALLEY AMB
 EMS2 : NONE LISTED

BRAINTREE

ESN 247
 LAW : BERLIN VSP
 FIRE : ROXBURY VFD
 EMS : NORTHFIELD AMB
 EMS2 : NONE LISTED

ROXBURY



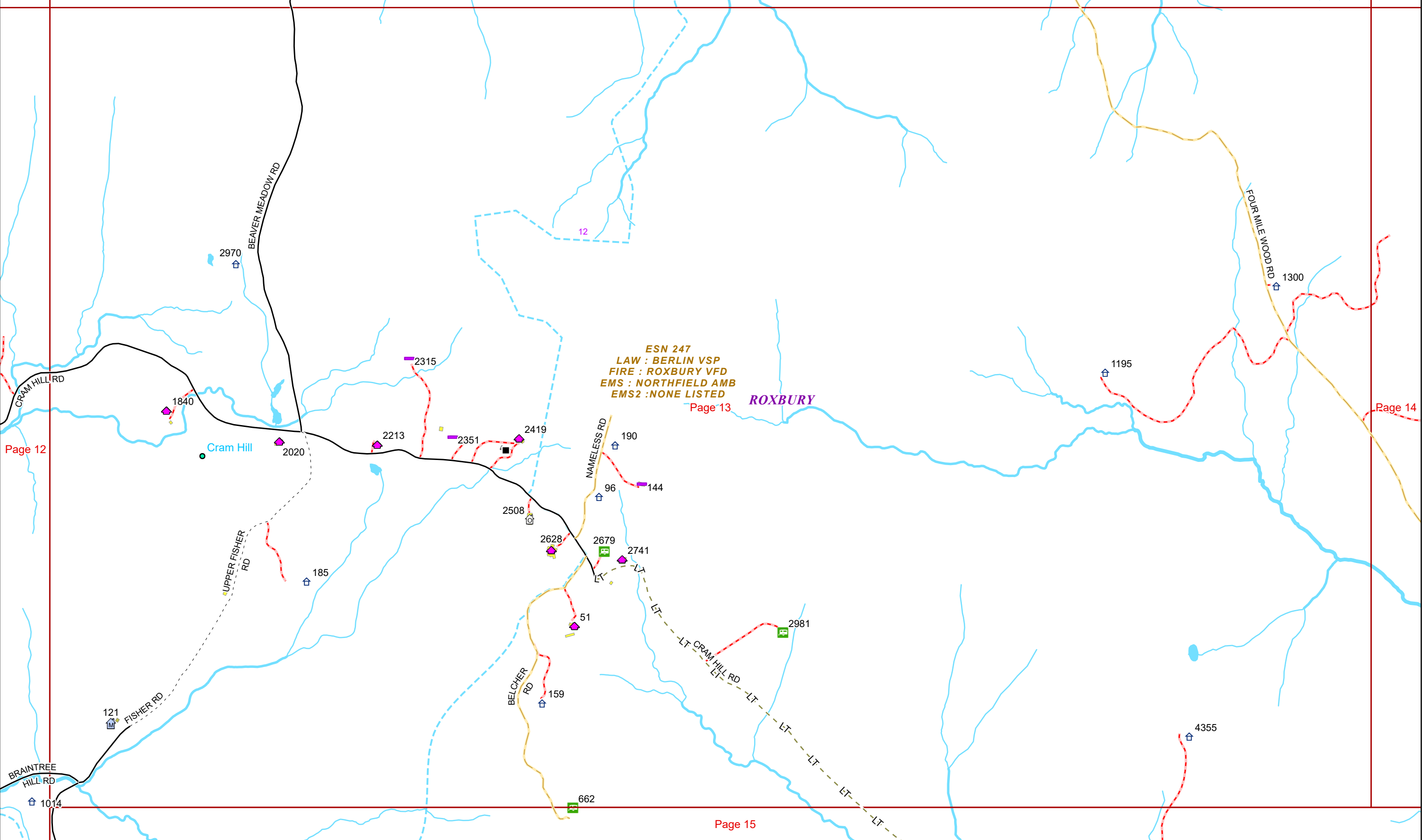
0 0.2 0.4 0.8 Miles

1 inch equals 1,167 feet

3/10/2025

ROXBURY

Page: 12

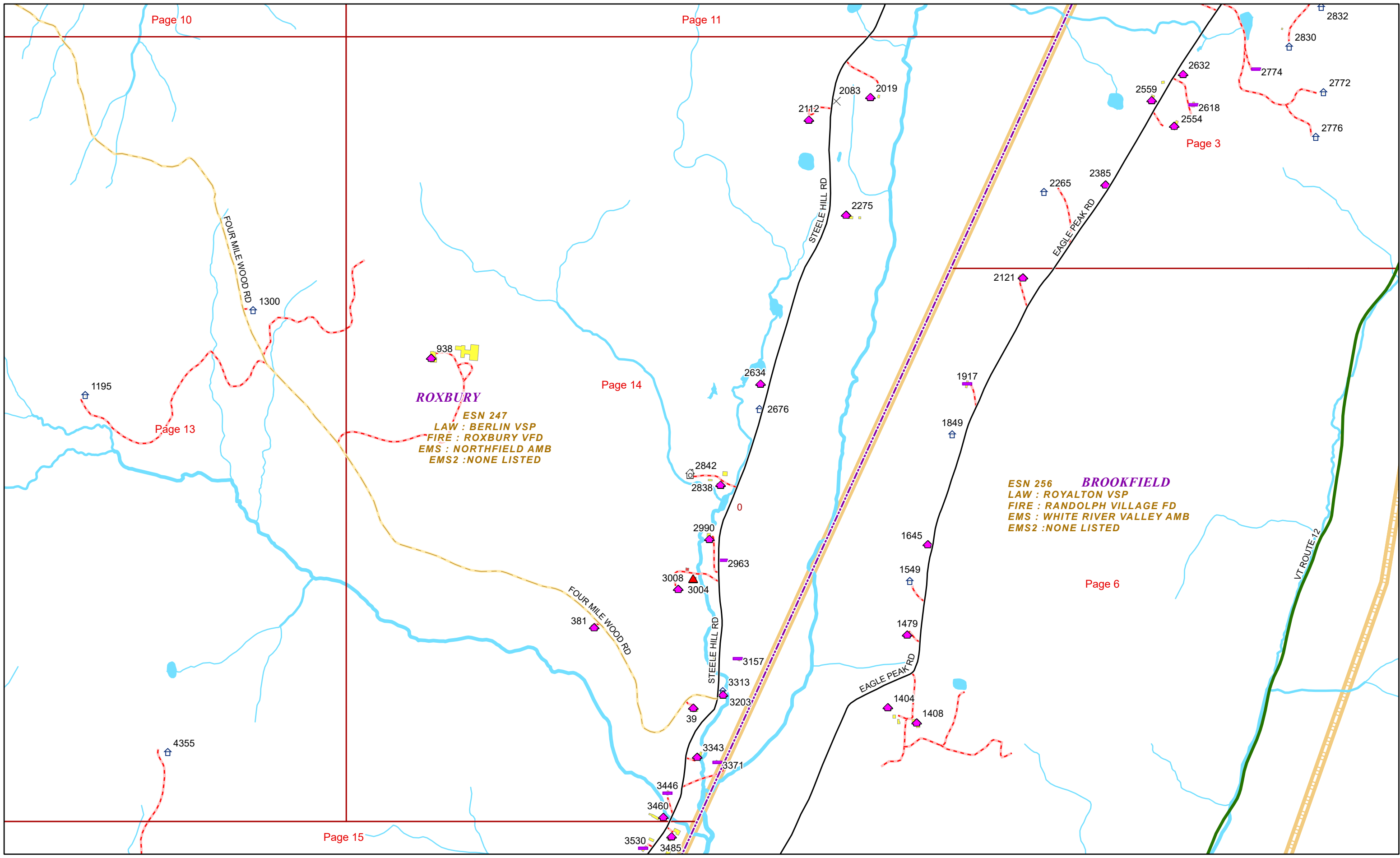


0 0.15 0.3 0.6 Miles 1 inch equals 833 feet

3/10/2025


ROXBURY

Page: 13



ROXBURY
 ESN 247
 LAW : BERLIN VSP
 FIRE : ROXBURY VFD
 EMS : NORTHFIELD AMB
 EMS2 : NONE LISTED

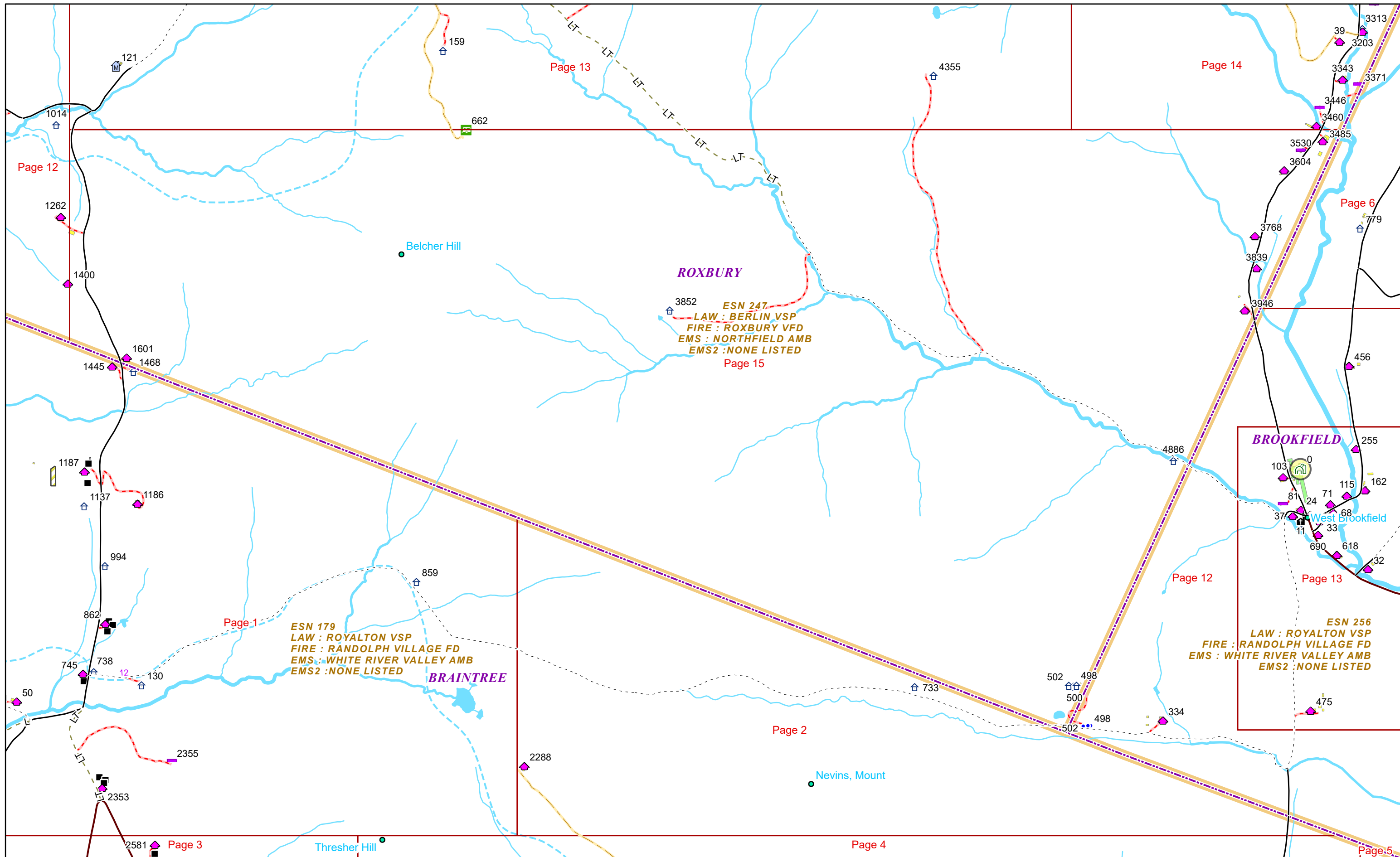
BROOKFIELD
 ESN 256
 LAW : ROYALTON VSP
 FIRE : RANDOLPH VILLAGE FD
 EMS : WHITE RIVER VALLEY AMB
 EMS2 : NONE LISTED



3/10/2025

ROXBURY

Page: 14



ROXBURY

ESN 247
LAW : BERLIN VSP
FIRE : ROXBURY VFD
EMS : NORTHFIELD AMB
EMS2 : NONE LISTED
Page 15

BRAINTREE

ESN 179
LAW : ROYALTON VSP
FIRE : RANDOLPH VILLAGE FD
EMS : WHITE RIVER VALLEY AMB
EMS2 : NONE LISTED
Page 1

BROOKFIELD

ESN 256
LAW : ROYALTON VSP
FIRE : RANDOLPH VILLAGE FD
EMS : WHITE RIVER VALLEY AMB
EMS2 : NONE LISTED
Page 13



0 0.17 0.35 0.7 Miles

1 inch equals 1,083 feet 3/10/2025

ROXBURY