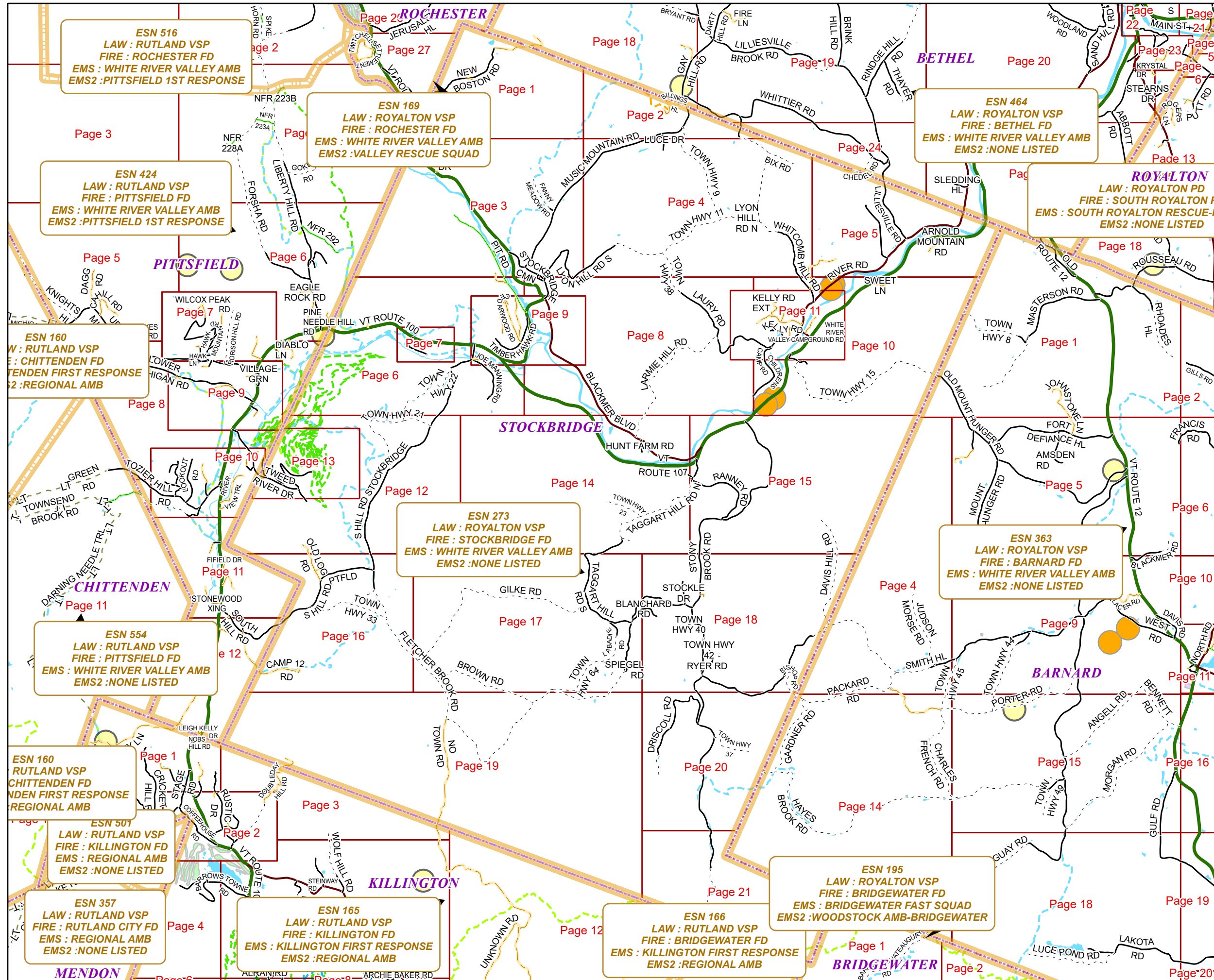


STOCKBRIDGE



E911 Mapbook with GIS Data
 Use constraints: The 911 related data layers (Esites, Landmarks, Roads, Driveways, Footprints, Atlas Sheets, ESZ, etc.) were developed and designed for 911 purposes only. The user should understand that the nature of the 911 data layers means they are never complete. Each municipal government is responsible for maintenance of the 911 database. Other data (non-911 related) used in the Vermont 911 Mapbook is acquired from the Vermont Center for Geographic Information (VCGI) (vcgi.vermont.gov) and other Vermont organizations.

Disclaimer:
 This Vermont 911 Mapbook and Public GIS data is for general reference only. Data layers that appear on the map may or may not be accurate, current, or otherwise reliable. The Enhanced 911 Board and the State of Vermont make no representations of any kind, including but not limited to the warranties of merchantability or fitness for a particular use, nor are any such warranties to be implied with respect to the GIS data and Mapbook.

For questions/updates, contact:
 Vermont Enhanced 911 Board
 6 Baldwin St – 2nd Floor
 Montpelier VT 05633-7960

Phone: 802-828-4911
 Email: e911.info@vermont.gov
 Web site: e911.vermont.gov


1/24/2025



Legend

ESITES

SITETYPE






	**COMMERCIAL		CITY / TOWN HALL		GREENHOUSE / NURSERY		OIL / GAS FACILITY		SOLAR FACILITY
	**CULTURAL		COAST GUARD		GROCERY STORE		OTHER		SPORTS ARENA /
	**EDUCATIONAL		COLLEGE / UNIVERSITY		HARBOR / MARINA		OTHER RESIDENTIAL		STATE CAPITOL
	**GOVERNMENT		COMMERCIAL CONSTRUCTION SERVICE		HAZARDOUS MATERIALS FACILITY		OUTPATIENT CLINIC		STATE GARAGE
	**INDUSTRIAL		COMMERCIAL FARM		HAZARDOUS STORAGE FACILITY		PARK AND RIDE / COMMUTER		STATE GOVERNMENT FACILITY
	**OTHER COMMERCIAL		COMMERCIAL GARAGE		HEALTH CLINIC		PHARMACY		STATE PARK
	**PUBLIC GATHERING		COMMERCIAL W/RESIDENCE		HELIPAD / HELIPORT / HELISPOT		PICNIC AREA		STORAGE UNITS
	**UTILITY		COMMUNICATION BOX		HISTORIC SITE / POINT OF INTEREST		POST OFFICE		SUBSTATION
	ABANDONED		COMMUNICATION TOWER		HOSPITAL / MEDICAL CENTER		PRISON / CORRECTIONAL FACILITY		SUGARHOUSE
	ACCESS POINT		COMMUNITY / RECREATION FACILITY		HOUSE OF WORSHIP		PRIVATE AND EXPRESS SHIPPING FACILITY		TEMPORARY STRUCTURE
	ACCESSORY BARN		CONDOMINIUM		HYDROELECTRIC FACILITY		PSAP		TOWN GARAGE
	ACCESSORY BUILDING		COURT HOUSE		ICE ARENA		PUBLIC BEACH		TOWN OFFICE
	AIR SUPPORT / MAINTENANCE FACILITY		CUSTOMS SERVICE		INSTITUTIONAL RESIDENCE / DORM / BARRACKS		PUBLIC TELEPHONE		TRAILHEAD
	AIR TRAFFIC CONTROL CENTER / COMMAND CENTER		DAY CARE FACILITY		LANDFILL		PUBLIC WATER SUPPLY INTAKE		TRANSFER STATION
	AIRPORT TERMINAL		DEVELOPMENT SITE		LAW ENFORCEMENT		PUBLIC WATER SUPPLY WELL		UNKNOWN
	AMBULANCE SERVICE		EBS TOWER		LIBRARY		PUMP STATION		US FOREST FACILITY
	AUDITORIUM / CONCERT HALL / THEATER / OPERA HOUSE		EMERGENCY PHONE / CALLBOX		LODGING B&B / HOTEL / MOTEL / INN		RACE TRACK / DRAGSTRIP		US GOVERNMENT FACILITY
	BANK		FAIR / EXHIBITION/ RODEO GROUNDS		LOOKOUT TOWER		RAILROAD STATION		UTILITY POLE W/PHONE
	BOAT RAMP / DOCK		FERRY TERMINAL / DISPATCH FACILITY		LUMBER MILL / SAW MILL		RESIDENTIAL FARM		VETERINARY HOSPITAL / CLINIC
	BORDER CROSSING		FIRE STATION		MANUFACTURING FACILITY		REST STOP / ROADSIDE PARK		VISITOR / INFORMATION CENTER
	BORDER PATROL		FISH FARM / HATCHERY		MOBILE HOME		RESTAURANT		WAREHOUSE
	BREWERY		FITNESS FACILITY		MORGUE		RETAIL FACILITY		WASTE / BIOMASS FACILITY
	BUS STATION / DISPATCH FACILITY		FOOD DISTRIBUTION CENTER		MULTI-FAMILY DWELLING		RV HOOKUP		WASTEWATER TREATMENT PLANT
	CAMP		GAS STATION		MUSEUM		SCHOOL K / 12		WATER TANK
	CAMPGROUND		GATED W/BUILDING		NATIONAL GUARD /		SEASONAL HOME		WATER TOWER
	CEMETERY		GATED W/O BUILDING		NUCLEAR FACILITY		SHOOTING RANGE		WIND FACILITY / WIND TOWER
			GRAVEL PIT / QUARRY / MINE		NURSING HOME / LONG TERM CARE		SINGLE FAMILY DWELLING		YOUTH CAMP
			OFFICE BUILDING		OFFICE BUILDING		SKI AREA / ALPINE		

Legend

Roads

-  Interstate Highway
-  US Highway
-  State Highway
-  Town Highway Class 1
-  Town Highway Class 2
-  Town Highway Class 3
-  Town Highway Class 4
-  Private
-  Driveway
-  Discontinued Road
-  Legal Trail
-  Ferry
-  Military - no public access
-  National Forest Highway
-  State Forest Highway
-  Proposed
-  Rivers
-  Driveways
- 

Hydrants

-  Drafting Site
-  Dry Hydrant
-  Municipal Hydrant
-  Pressurized Hydrant
-  Private Hydrant

Townline





Emergency Service Zones



FootPrints

-  Airport
-  Solar Field
-  Alpine Trail Easiest
-  Alpine Trail Intermediate
-  Alpine Trail Advanced
-  Alpine Trail Expert
-  Alpine Glade Marked
-  Alpine Glade Not Marked
-  Building
-  Farm
-  Golf Course
-  Quarry
-  Park
-  Shopping Center
-  Stadium/Arena
-  Other

Addressing Error

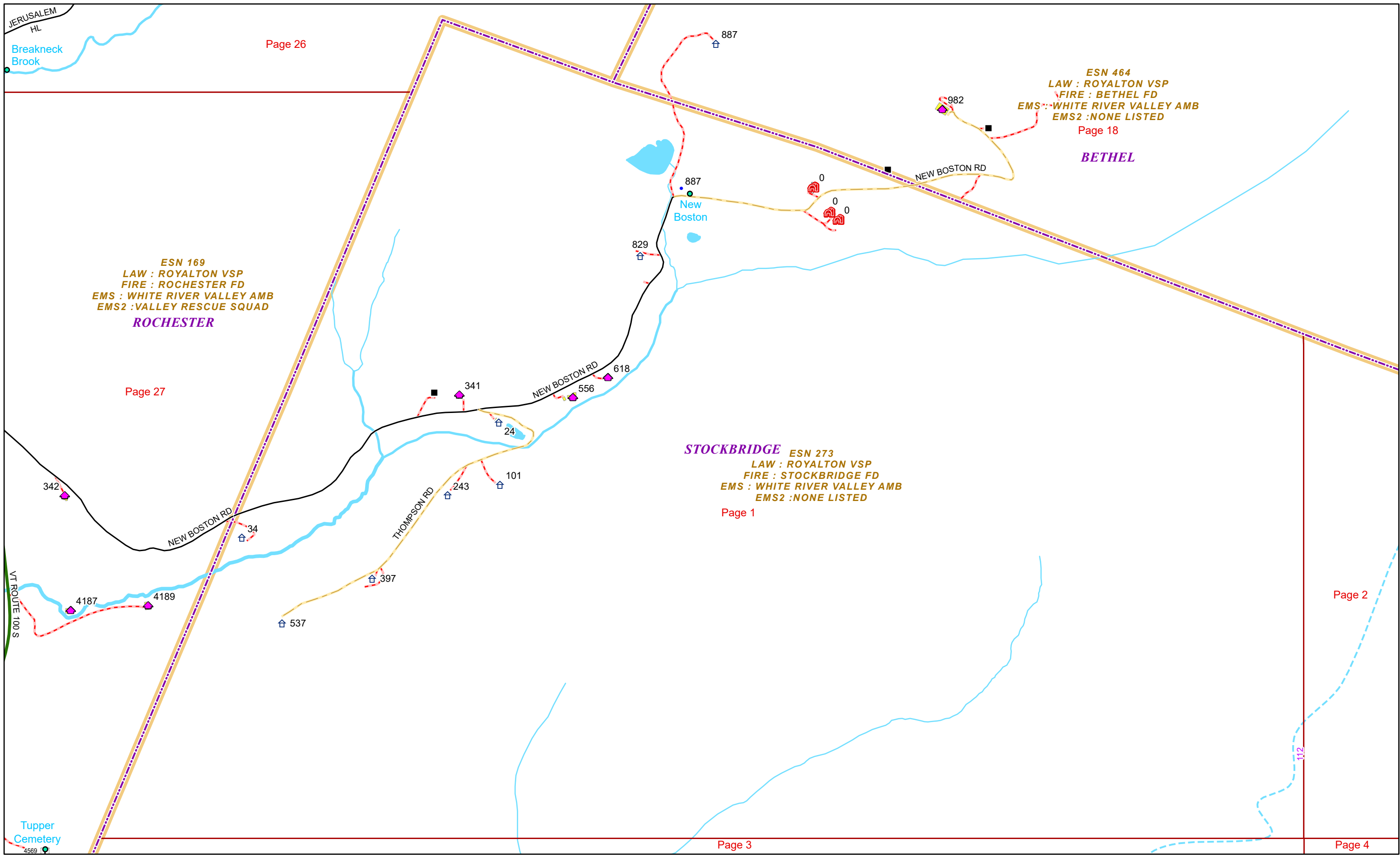
-  Orange - Duplicated Addressed Building
-  Yellow - Unnumbered Building

STOCKBRIDGE Road Name Index

ROAD NAME	PAGE(S)
ABBOTT RD	5
ARNOLD MOUNTAIN RD	5
BENSON RD	10
BILLINGS HL	2
BISHOP RD	18,20
BIX RD	4
BLACKMER BLVD	8,9,14,15
BLANCHARD RD	17,18
BRIDGE ST	11
BROWN RD	17,19
CAMP 12 RD	16
CANTON DR	7
CEDAR ACRES	6
CEDARWOOD RD	9
CHEDEL RD	5
CHILDRENS CAMP RD	8,10,11
COBBLE HOUSE RD	11
DAVIS HILL RD	4,15,18,20
DOUBLEDAY HILL RD	3,19
DRISCOLL RD	20
FANNY MEADOW RD	3
FLETCHER BROOK RD	16,17,18,19
GILKE RD	17
GRAYWOOD HILL RD	18
HERITAGE HTS	10,13
HUNT FARM RD	14
JOE MANNING RD	6,9
KELLY RD	11
KELLY RD EXT	11
LABADIE RD	17
LARMIE HILL RD	8,14
LAURY RD	8,11
LILLIESVILLE RD	5
LUCE DR	2,4
LUCERNE DR	7
LYON HILL RD N	4
LYON HILL RD S	3,4,8
MADISON BROOK LN	12,13

ROAD NAME	PAGE(S)
MAPLEWOOD DR	3,8
MEADOW LN	11
MORROW KNL	11
MOUNT HUNGER RD	10,11
MUSIC MOUNTAIN RD	2,3,4
NEW BOSTON RD	1,27
NFR 330A	3
NO TOWN RD	3,19,21
OLD LOG RD	12,16
OLD LOG RD EXT	16
OLMSTEAD DR	3
ONE WAY RD	6,9
PIT RD	3,6,9
PRATT RD	11
RANNEY RD	15
RIVER RD	5,10,11
RYER RD	18
S HILL RD PTFLD	16
S HILL RD STOCKBRIDGE	6,9,12,16
SCHAFF HAUS DR	7
SPIEGEL RD	17
SPRING ST	13
STOCKBRIDGE CMN	3,8,9
STOCKLE DR	18
STONY BROOK RD	15,18,20,21
SWEET LN	10
TAGGART HILL RD N	14,15
TAGGART HILL RD S	14,17
THOMPSON RD	1
TIMBER HAWK RD	9
TIMBERCREST RD	9
TOWN HWY 11	4
TOWN HWY 15	10
TOWN HWY 21	12
TOWN HWY 22	6,12
TOWN HWY 23	14
TOWN HWY 24	14
TOWN HWY 33	16

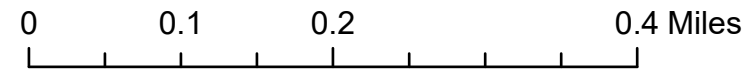
ROAD NAME	PAGE(S)
TOWN HWY 37	20
TOWN HWY 38	4,8
TOWN HWY 40	18
TOWN HWY 42	18
TOWN HWY 52	16
TOWN HWY 64	17
TOWN HWY 9	2,4
TWEED LN	9
TWEED RIVER DR	10,13
VT ROUTE 100	3,12,7,8,9,27
VT ROUTE 107	5,6,8,9,10,11,14,15,25
VULTURE MOUNTAIN RD	4,5,10
WESTWIND RD	3,6
WHITCOMB HILL RD	2,4,10,11
WHITE RIVER VALLEY	11
CAMPGROUND RD	
WHITNEY RD	14,15



ESN 169
 LAW : ROYALTON VSP
 FIRE : ROCHESTER FD
 EMS : WHITE RIVER VALLEY AMB
 EMS2 : VALLEY RESCUE SQUAD
ROCHESTER

ESN 464
 LAW : ROYALTON VSP
 FIRE : BETHEL FD
 EMS : WHITE RIVER VALLEY AMB
 EMS2 : NONE LISTED
BETHEL

STOCKBRIDGE ESN 273
 LAW : ROYALTON VSP
 FIRE : STOCKBRIDGE FD
 EMS : WHITE RIVER VALLEY AMB
 EMS2 : NONE LISTED
 Page 1



1 inch equals 667 feet

1/27/2025

STOCKBRIDGE

Page: 1

Page 27

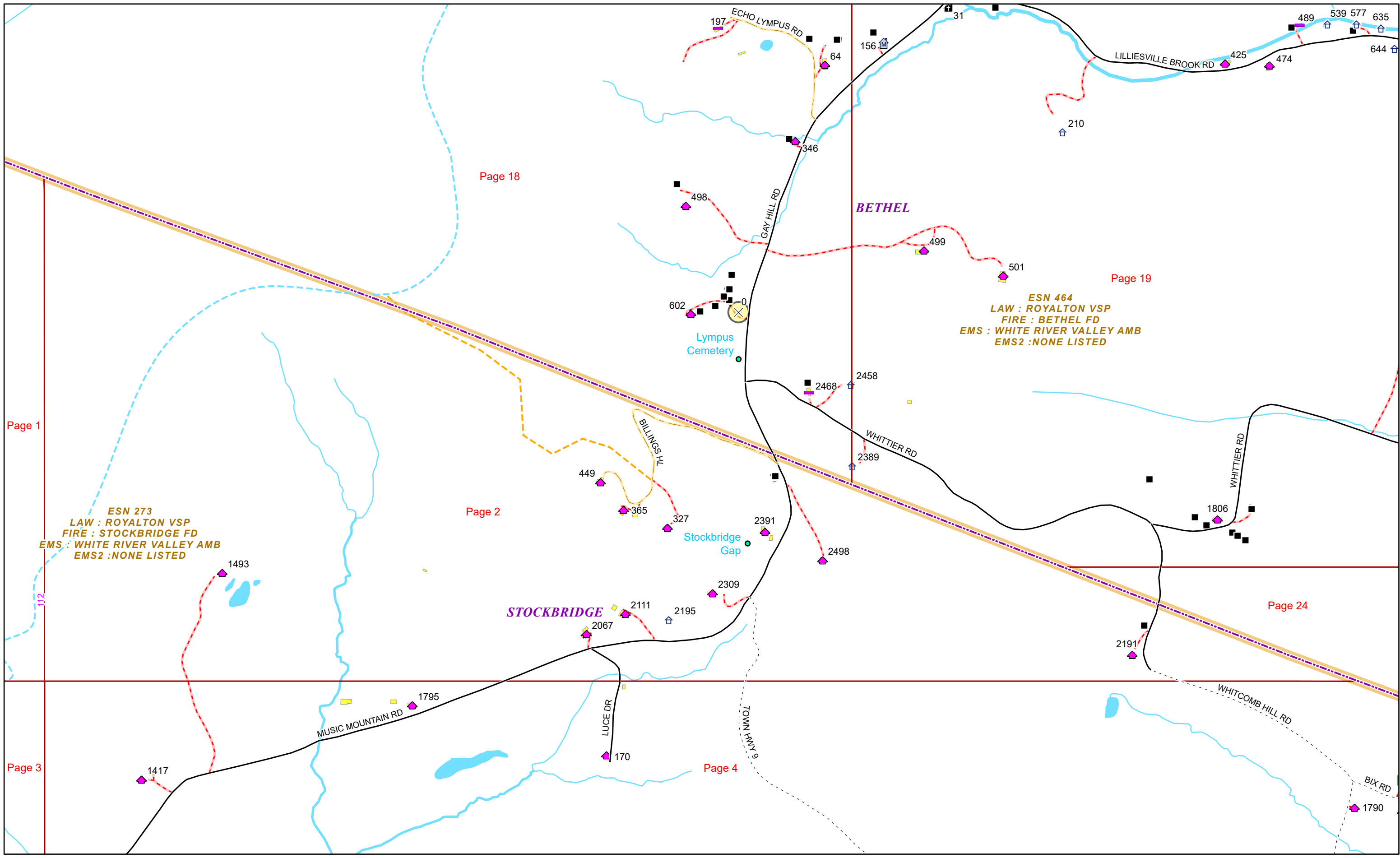
Page 26

Page 18

Page 3

Page 2

Page 4



Page 1

Page 3

Page 18

Page 2

Page 4

Page 19

Page 24



0 0.1 0.2 0.4 Miles

1 inch equals 667 feet

1/27/2025

STOCKBRIDGE

Page: 2

ESN 273
LAW : ROYALTON VSP
FIRE : STOCKBRIDGE FD
EMS : WHITE RIVER VALLEY AMB
EMS2 : NONE LISTED

ESN 464
LAW : ROYALTON VSP
FIRE : BETHEL FD
EMS : WHITE RIVER VALLEY AMB
EMS2 : NONE LISTED

Lympus Cemetery

Stockbridge Gap

STOCKBRIDGE

BETHEL

112

1417

1493

MUSIC MOUNTAIN RD

1795

LUCE DR

170

449

365

327

2391

2309

2111

2067

2195

2498

2468

2458

2389

WHITTIER RD

1806

2191

WHITCOMB HILL RD

1790

BIX RD

TOWN HALL S

BILLINGS HL

GAY HILL RD

ECHO LYMPUS RD

197

64

156

31

210

LILLIESVILLE BROOK RD

425

474

489

539

577

635

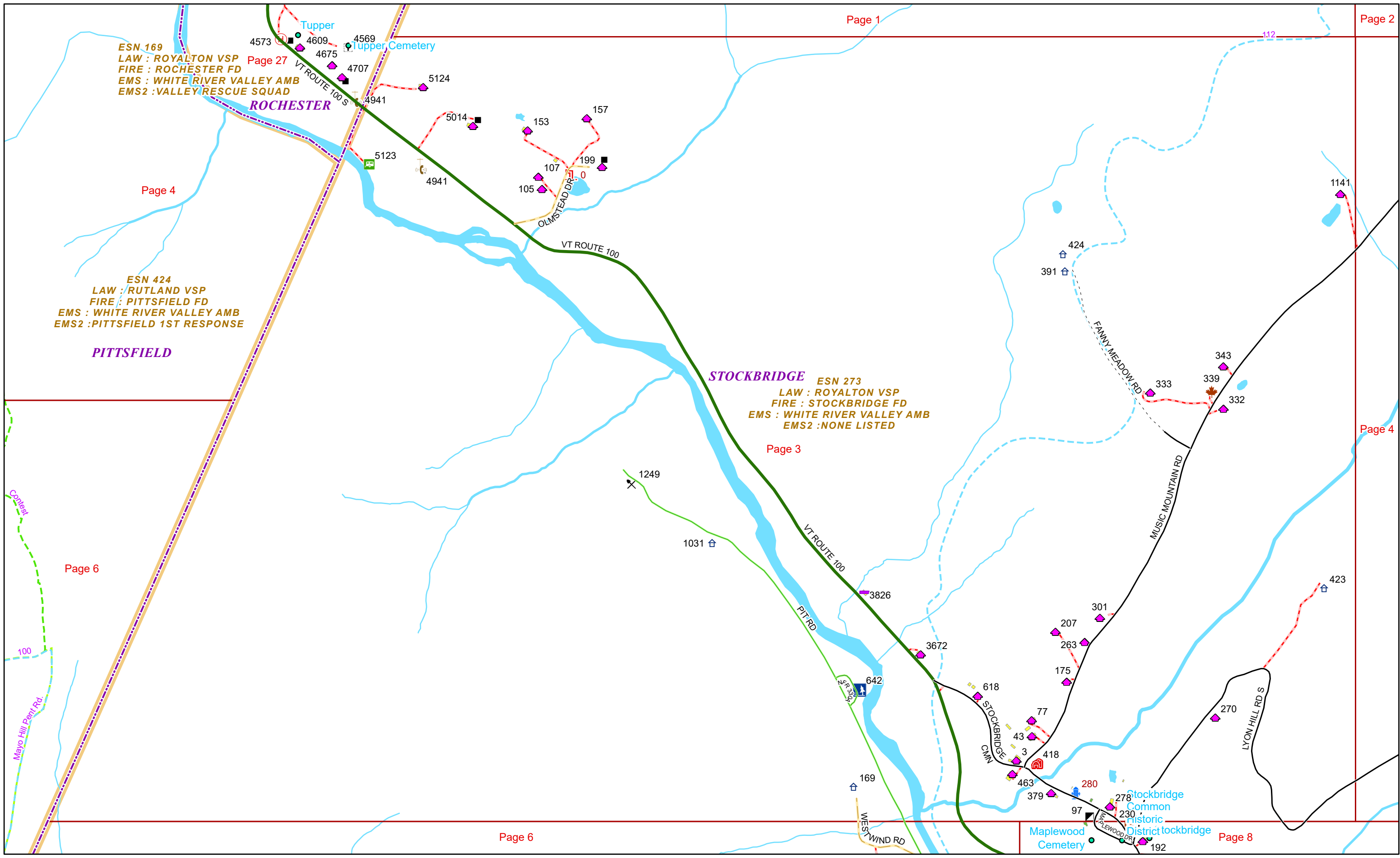
644

602

498

499


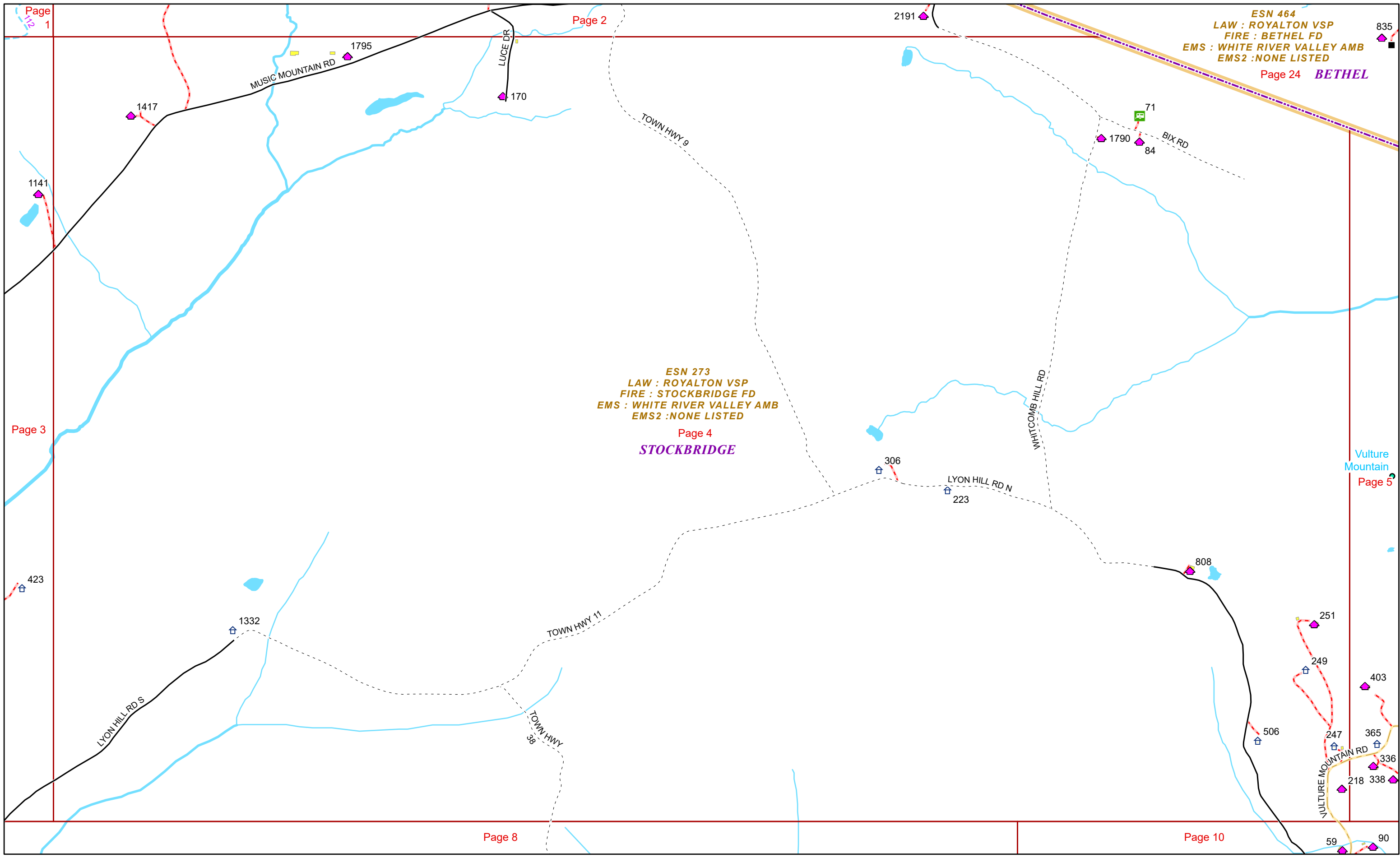
501



0 0.15 0.3 0.6 Miles 1 inch equals 833 feet

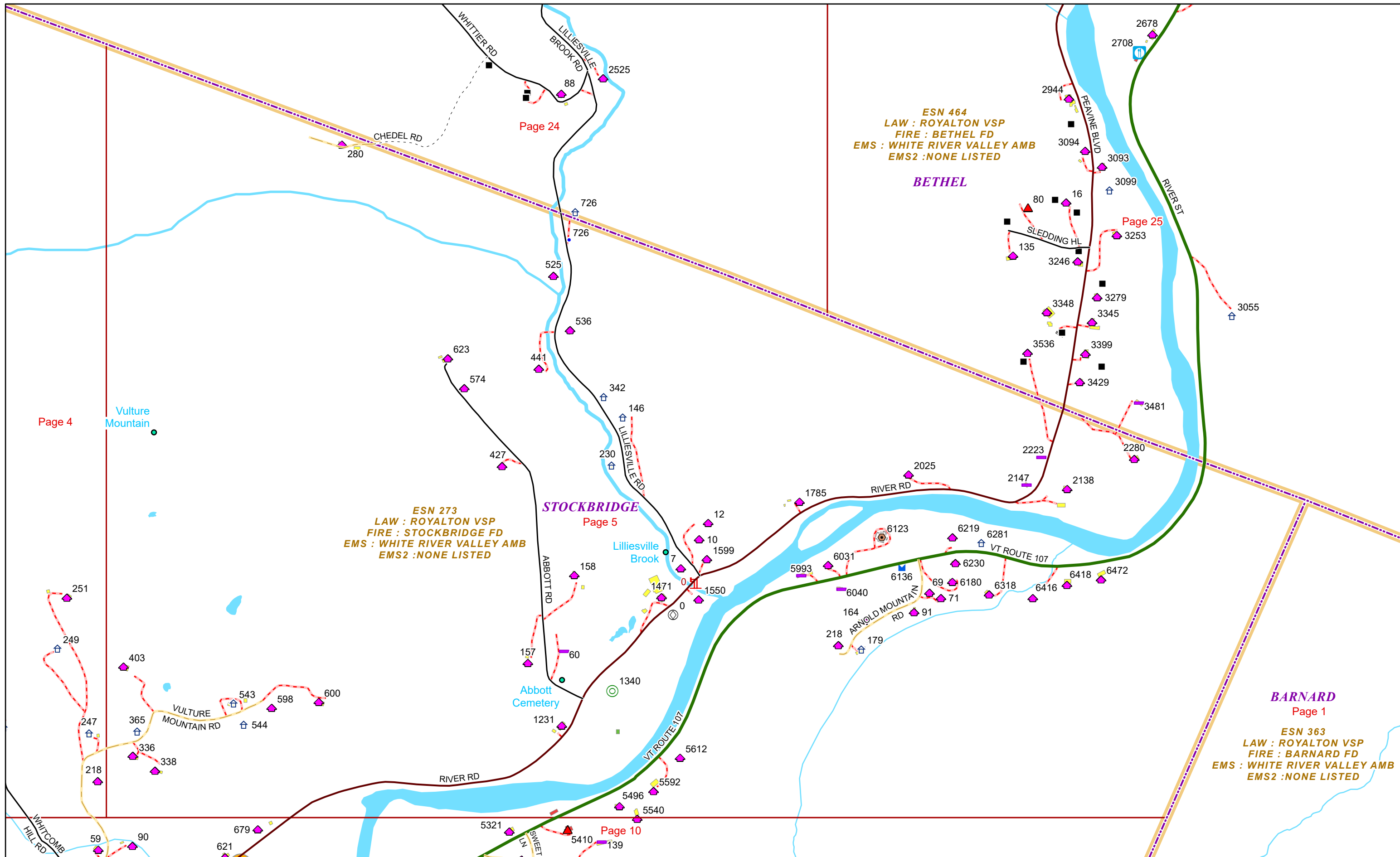
1/27/2025

STOCKBRIDGE



1/27/2025

STOCKBRIDGE



Page 4

Vulture Mountain

ESN 273
 LAW : ROYALTON VSP
 FIRE : STOCKBRIDGE FD
 EMS : WHITE RIVER VALLEY AMB
 EMS2 : NONE LISTED

STOCKBRIDGE

Page 5

Lilliesville Brook

Abbott Cemetery

Page 10

ESN 464
 LAW : ROYALTON VSP
 FIRE : BETHEL FD
 EMS : WHITE RIVER VALLEY AMB
 EMS2 : NONE LISTED

BETHEL

Page 25

BARNARD
 Page 1

ESN 363
 LAW : ROYALTON VSP
 FIRE : BARNARD FD
 EMS : WHITE RIVER VALLEY AMB
 EMS2 : NONE LISTED



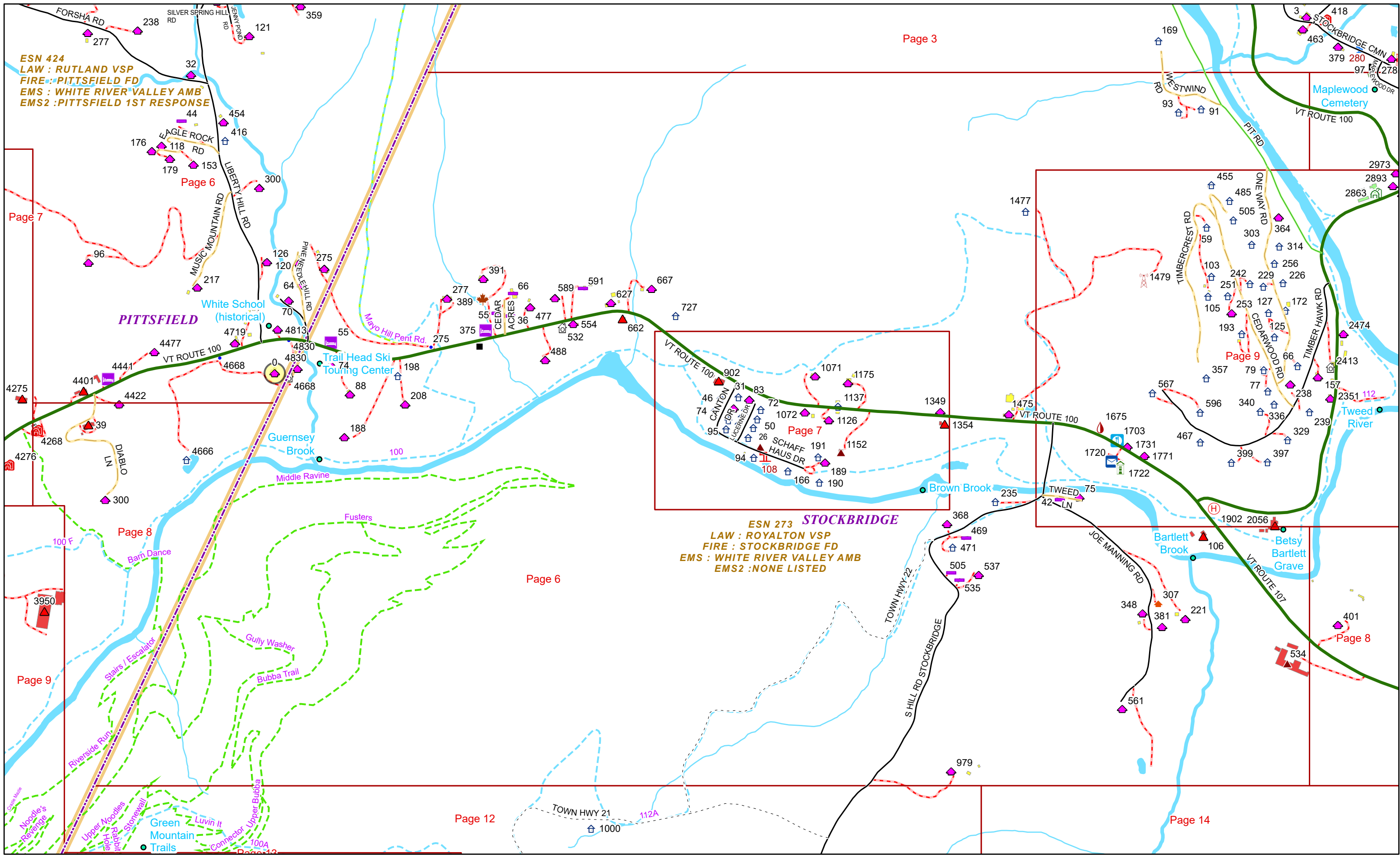
0 0.13 0.25 0.5 Miles

1 inch equals 750 feet

1/27/2025


STOCKBRIDGE

Page: 5



ESN 424
LAW : RUTLAND VSP
FIRE : PITTSFIELD FD
EMS : WHITE RIVER VALLEY AMB
EMS2 : PITTSFIELD 1ST RESPONSE

ESN 273 **STOCKBRIDGE**
LAW : ROYALTON VSP
FIRE : STOCKBRIDGE FD
EMS : WHITE RIVER VALLEY AMB
EMS2 : NONE LISTED

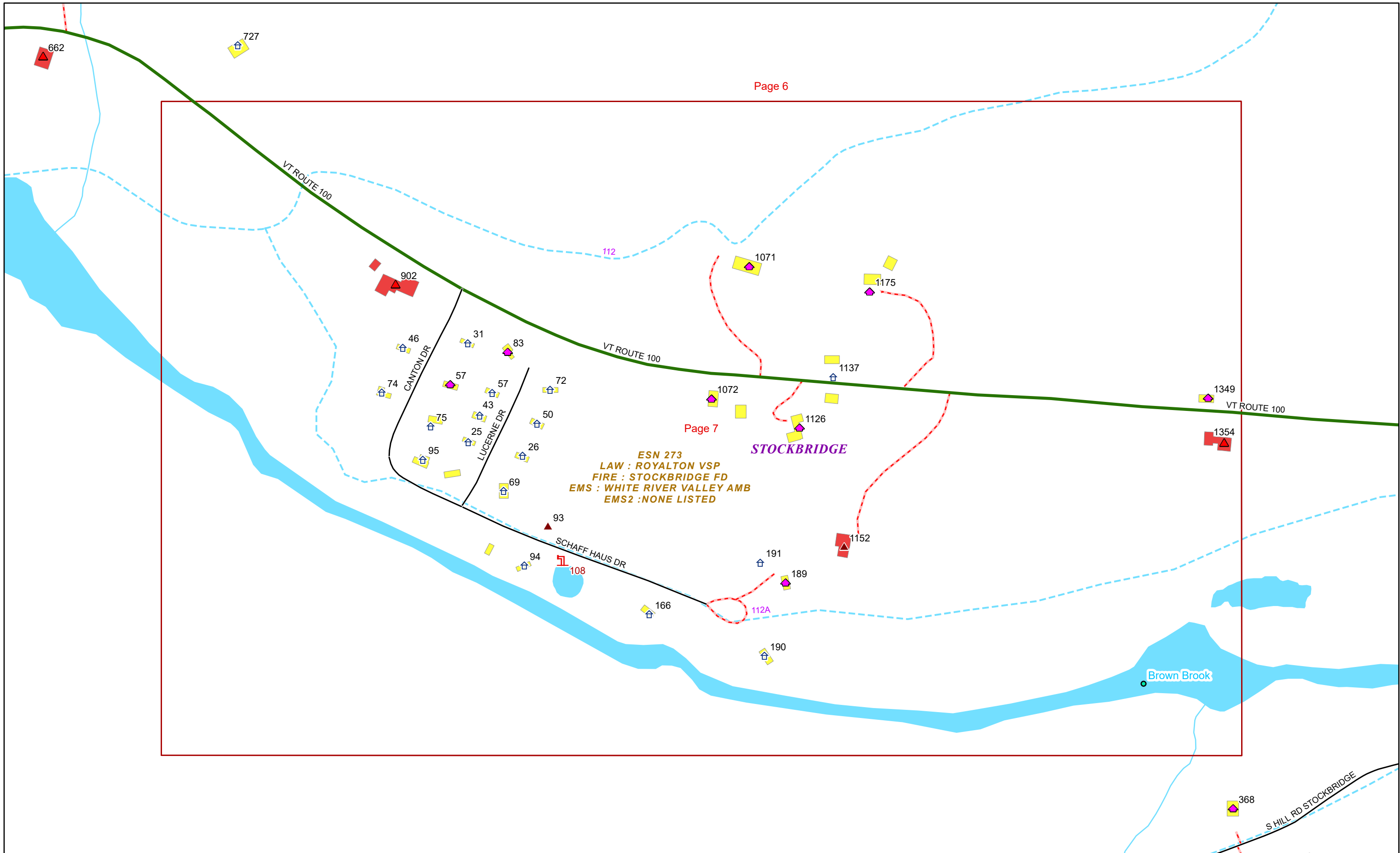


1 inch equals 917 feet

1/27/2025

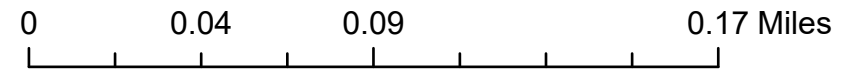
STOCKBRIDGE

Page: 6



ESN 273
 LAW : ROYALTON VSP
 FIRE : STOCKBRIDGE FD
 EMS : WHITE RIVER VALLEY AMB
 EMS2 : NONE LISTED

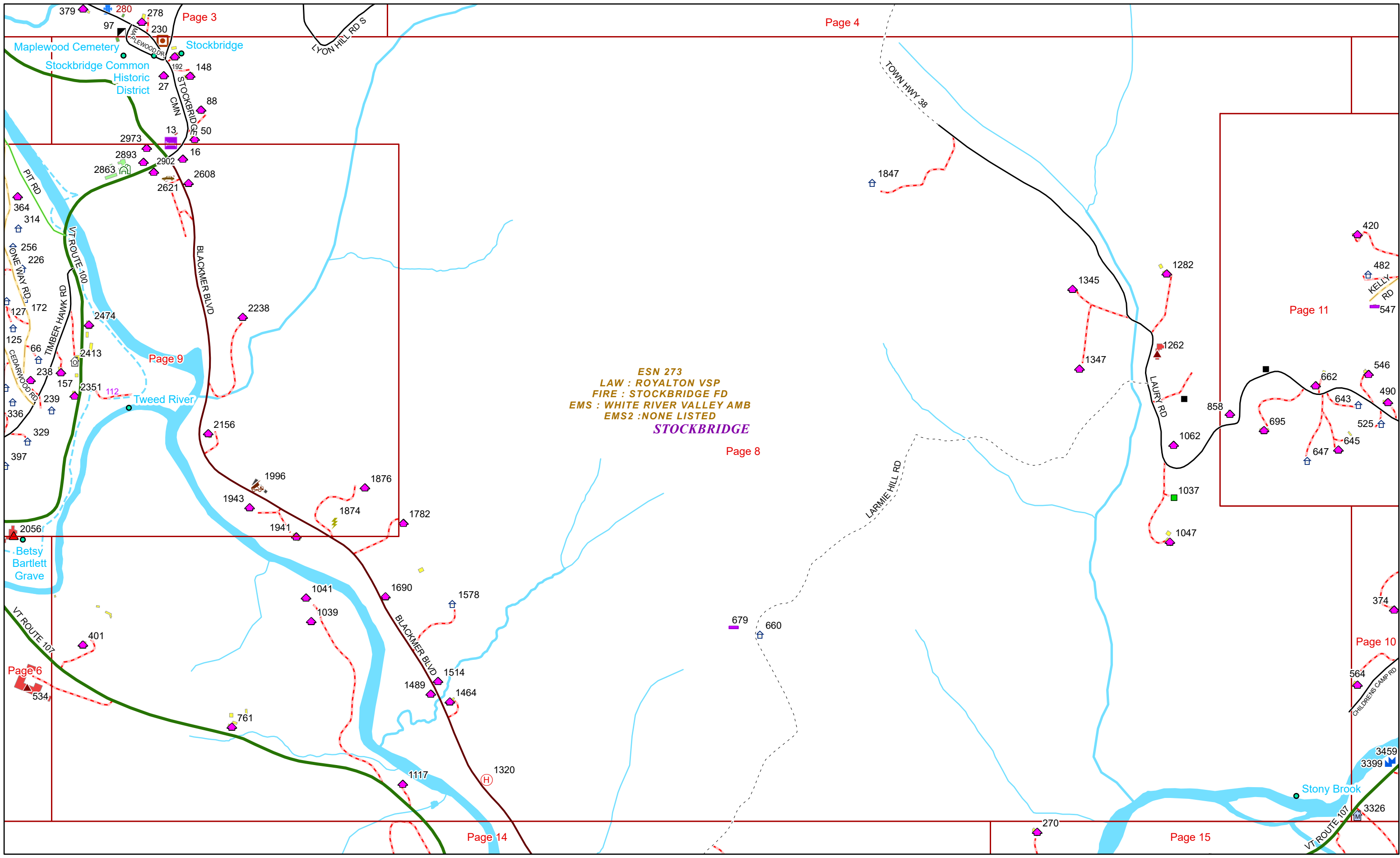
STOCKBRIDGE



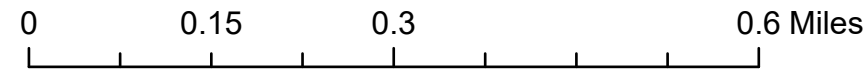
1 inch equals 250 feet

1/27/2025

STOCKBRIDGE



ESN 273
LAW : ROYALTON VSP
FIRE : STOCKBRIDGE FD
EMS : WHITE RIVER VALLEY AMB
EMS2 : NONE LISTED
STOCKBRIDGE


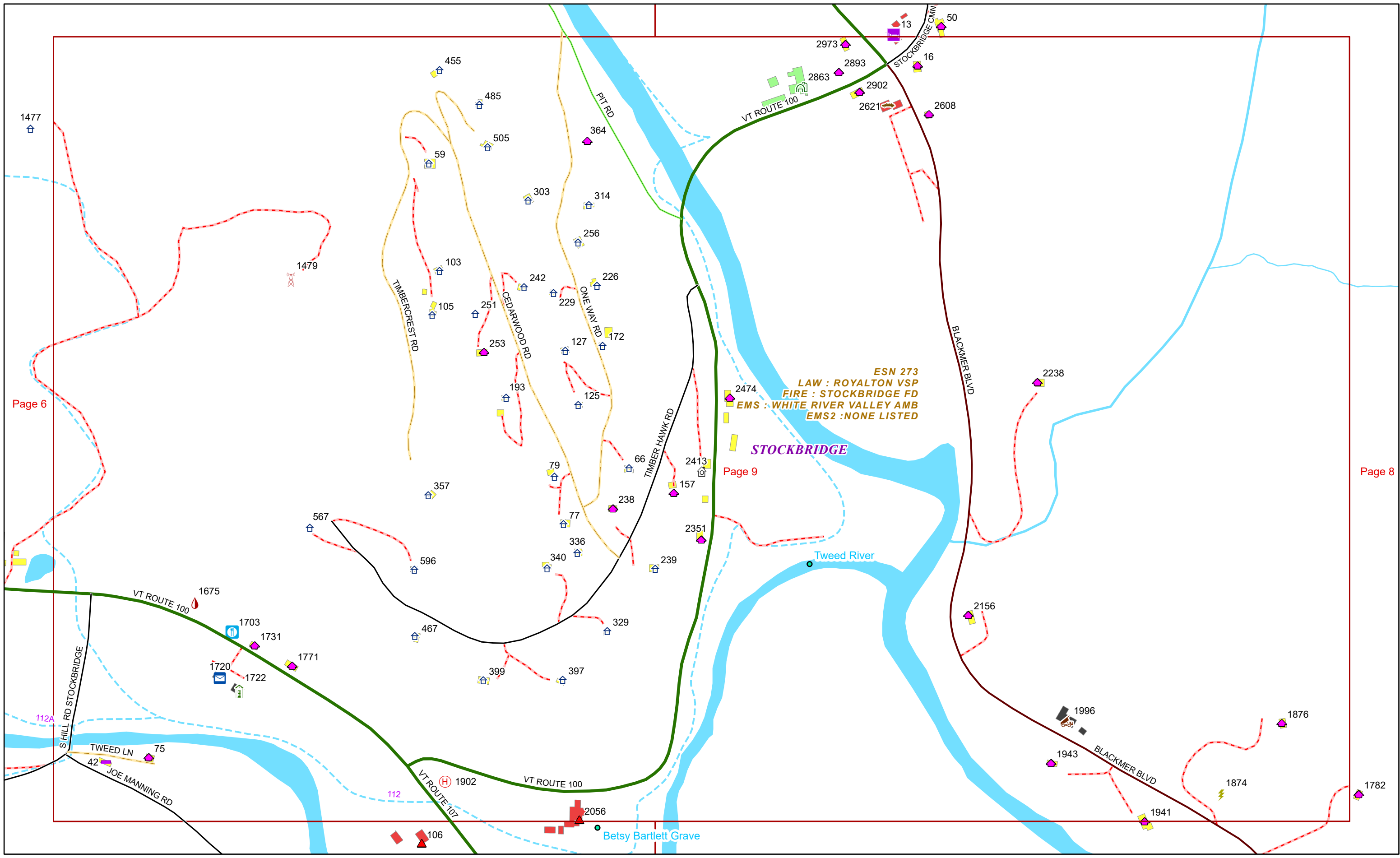



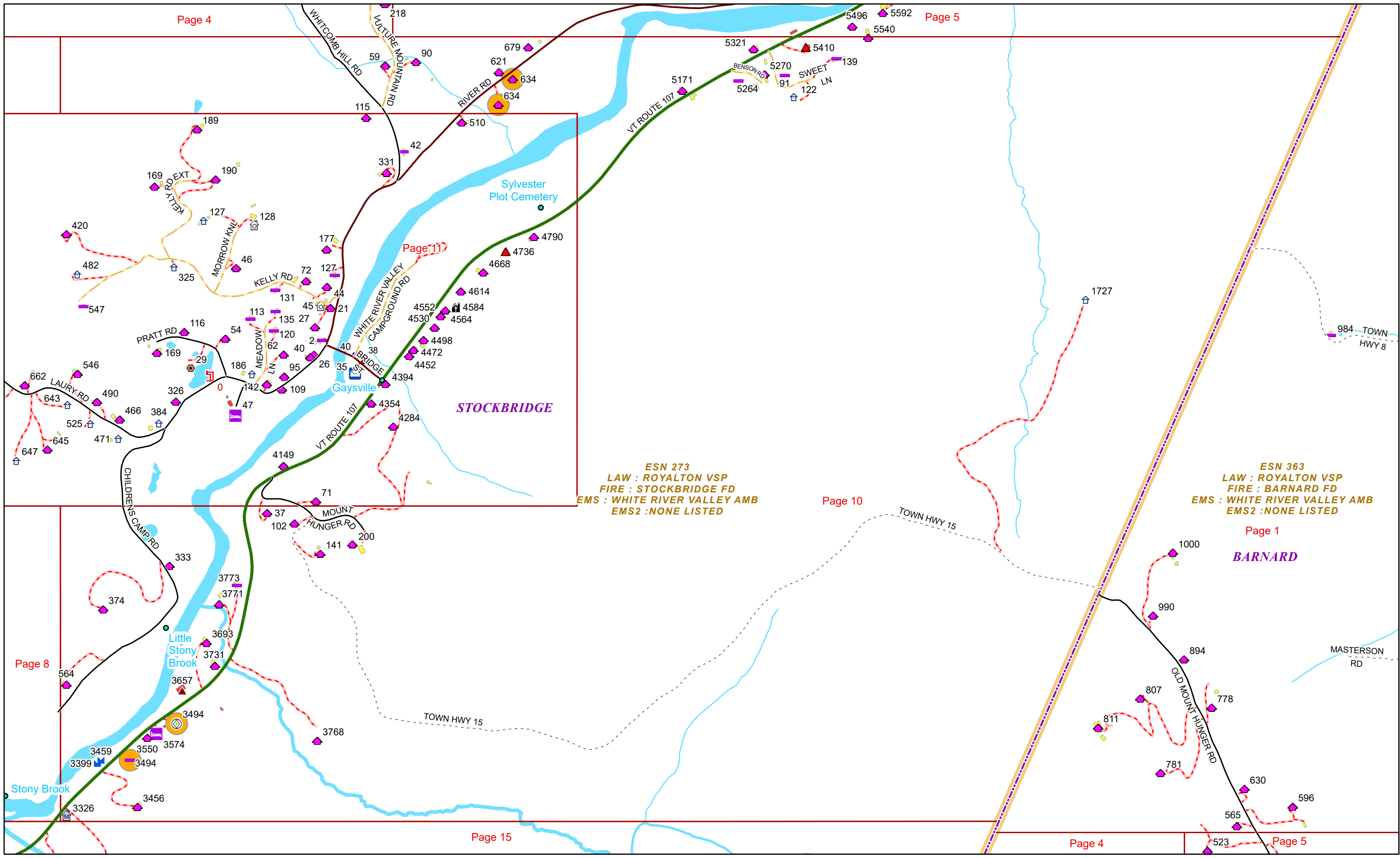
1 inch equals 833 feet


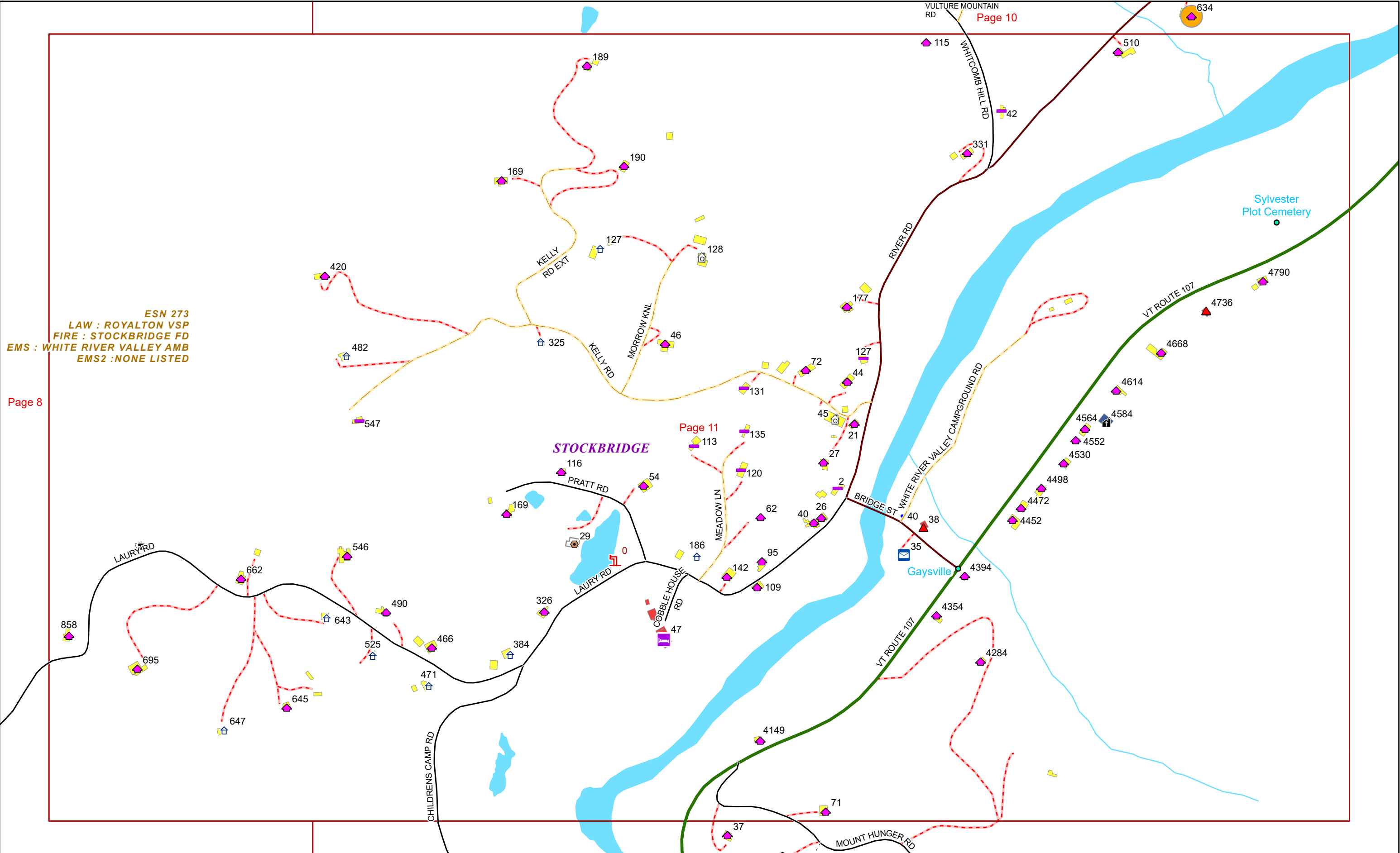
1/27/2025

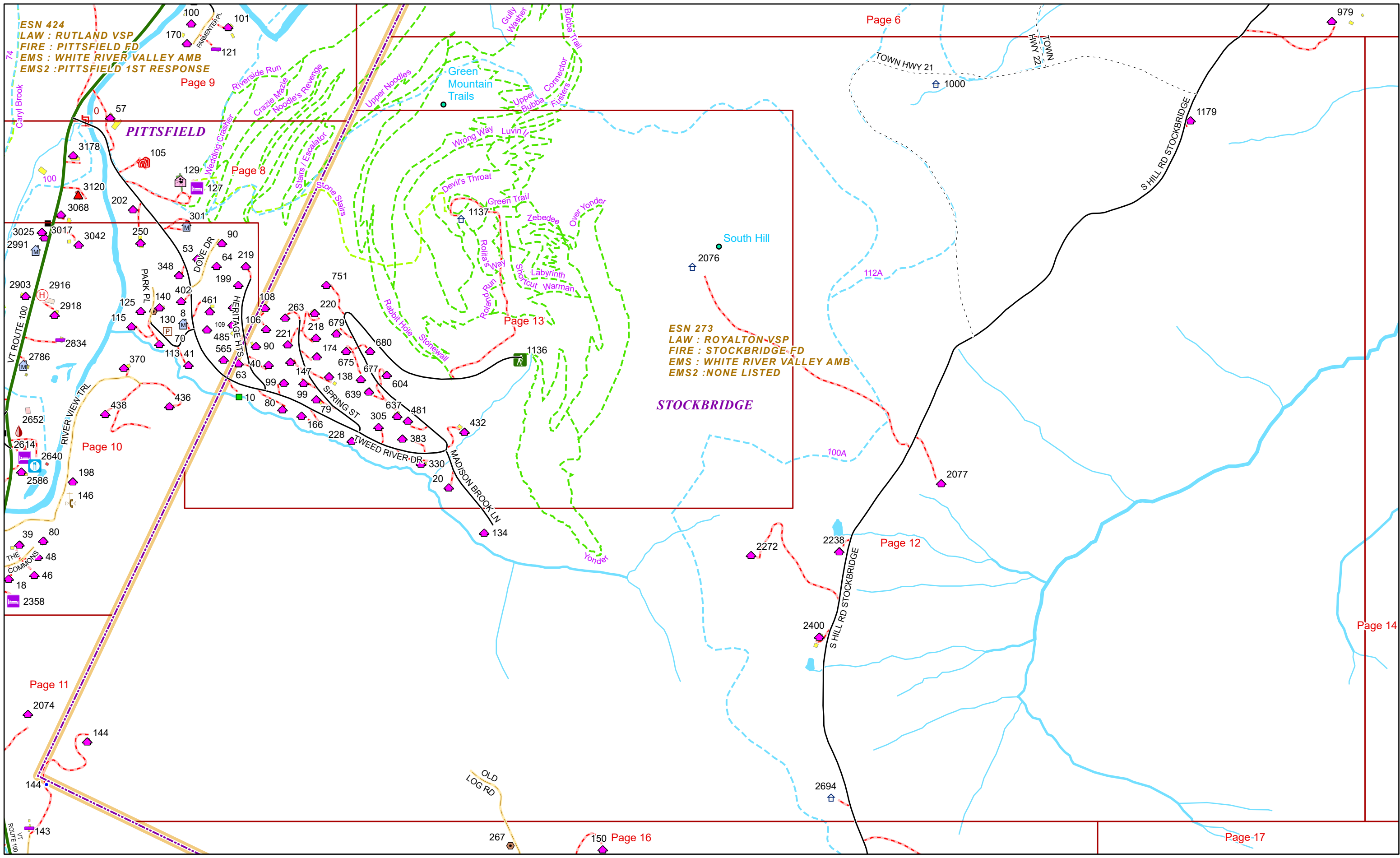
STOCKBRIDGE

Page: 8









ESN 424
 LAW : RUTLAND VSP
 FIRE : PITTSFIELD FD
 EMS : WHITE RIVER VALLEY AMB
 EMS2 : PITTSFIELD 1ST RESPONSE

ESN 273
 LAW : ROYALTON-VSP
 FIRE : STOCKBRIDGE FD
 EMS : WHITE RIVER VALLEY AMB
 EMS2 : NONE LISTED

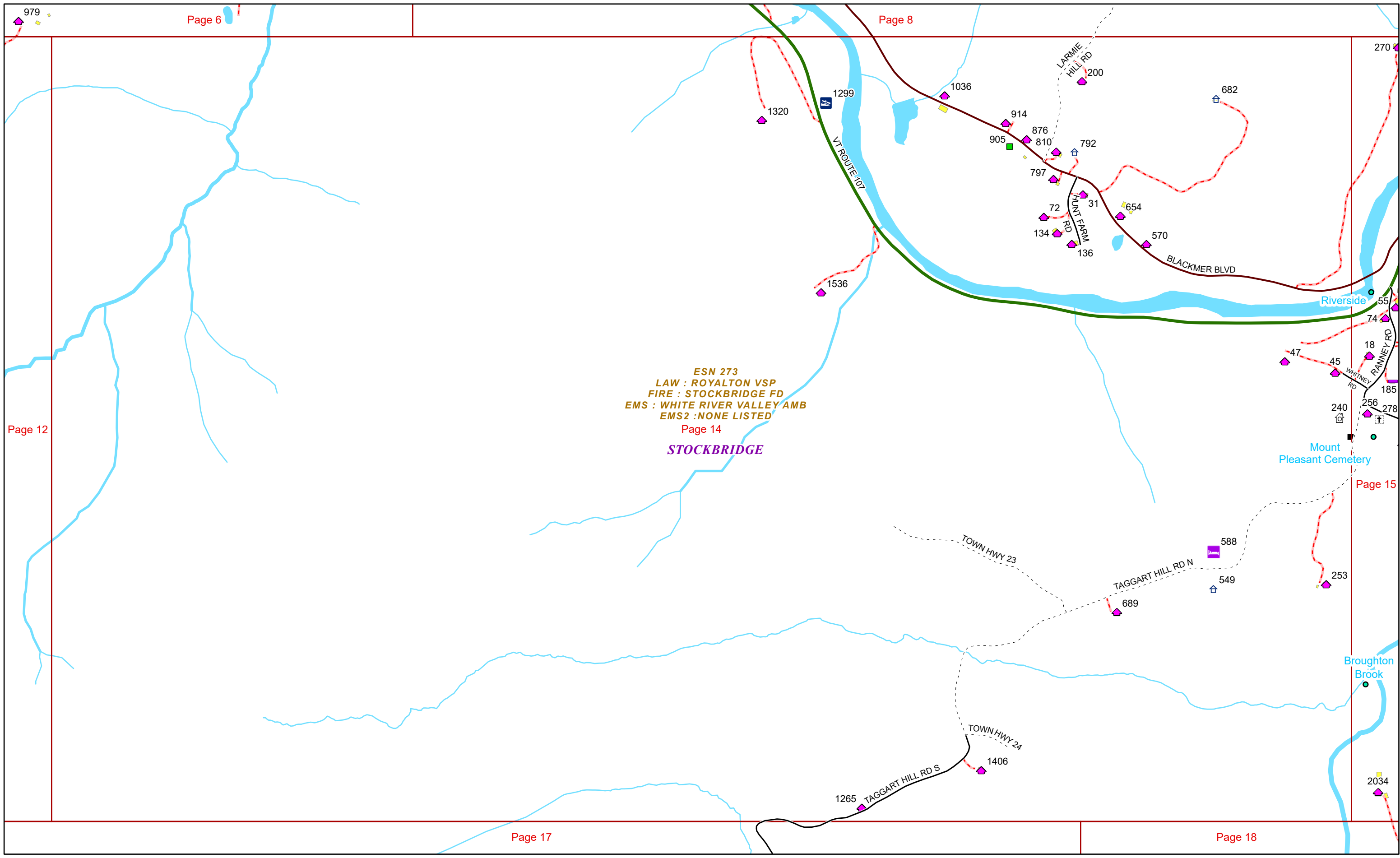


0 0.15 0.3 0.6 Miles 1 inch equals 833 feet

1/27/2025


STOCKBRIDGE

Page: 12



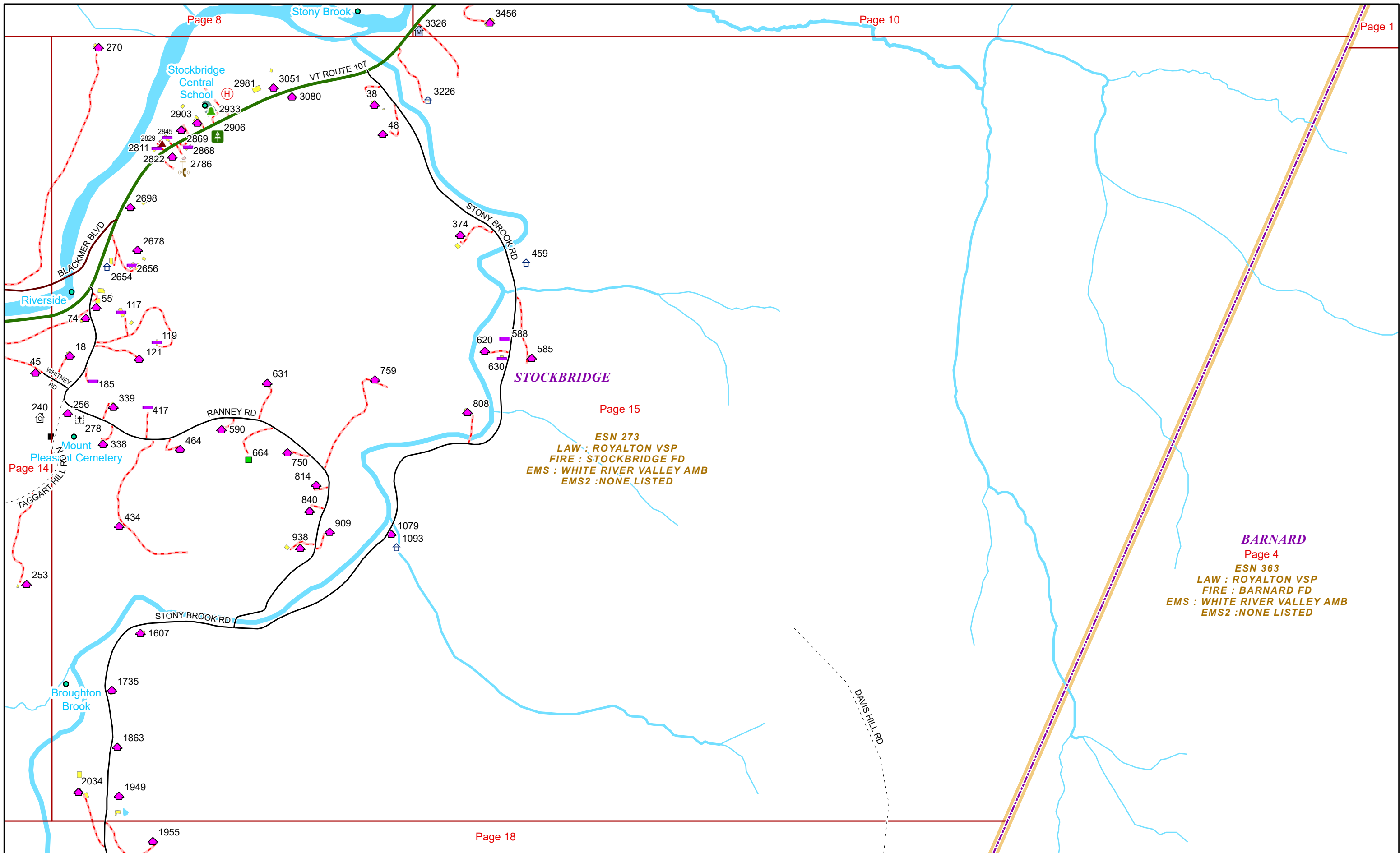
ESN 273
LAW : ROYALTON VSP
FIRE : STOCKBRIDGE FD
EMS : WHITE RIVER VALLEY AMB
EMS2 : NONE LISTED
Page 14

STOCKBRIDGE




1/27/2025

STOCKBRIDGE




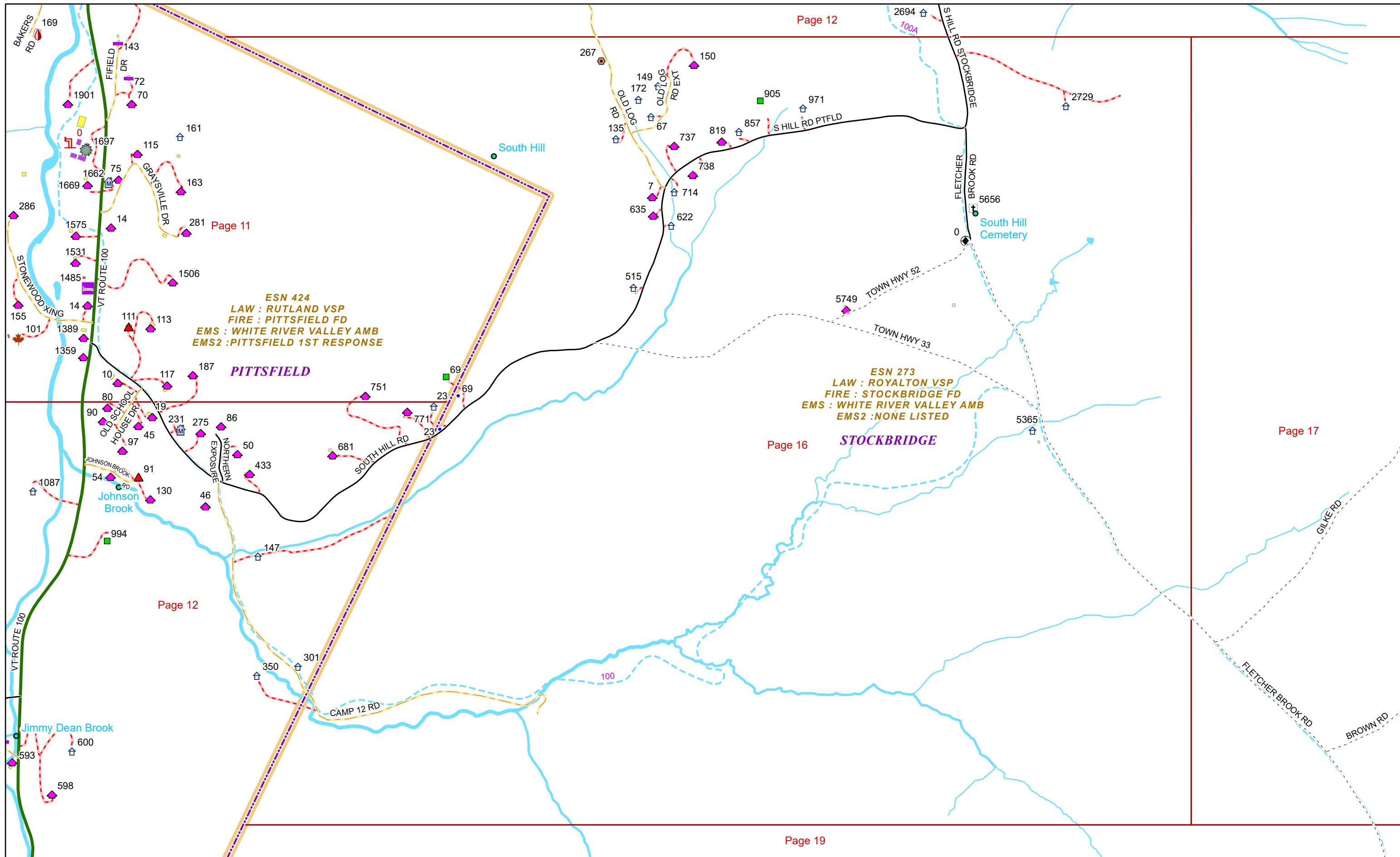
ESN 273
 LAW : ROYALTON VSP
 FIRE : STOCKBRIDGE FD
 EMS : WHITE RIVER VALLEY AMB
 EMS2 : NONE LISTED

BARNARD
 Page 4
 ESN 363
 LAW : ROYALTON VSP
 FIRE : BARNARD FD
 EMS : WHITE RIVER VALLEY AMB
 EMS2 : NONE LISTED



1/27/2025

STOCKBRIDGE

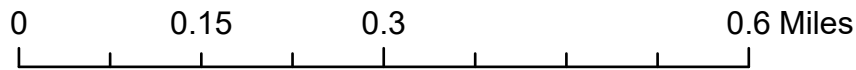


1/27/2025

STOCKBRIDGE

Sable Mountain

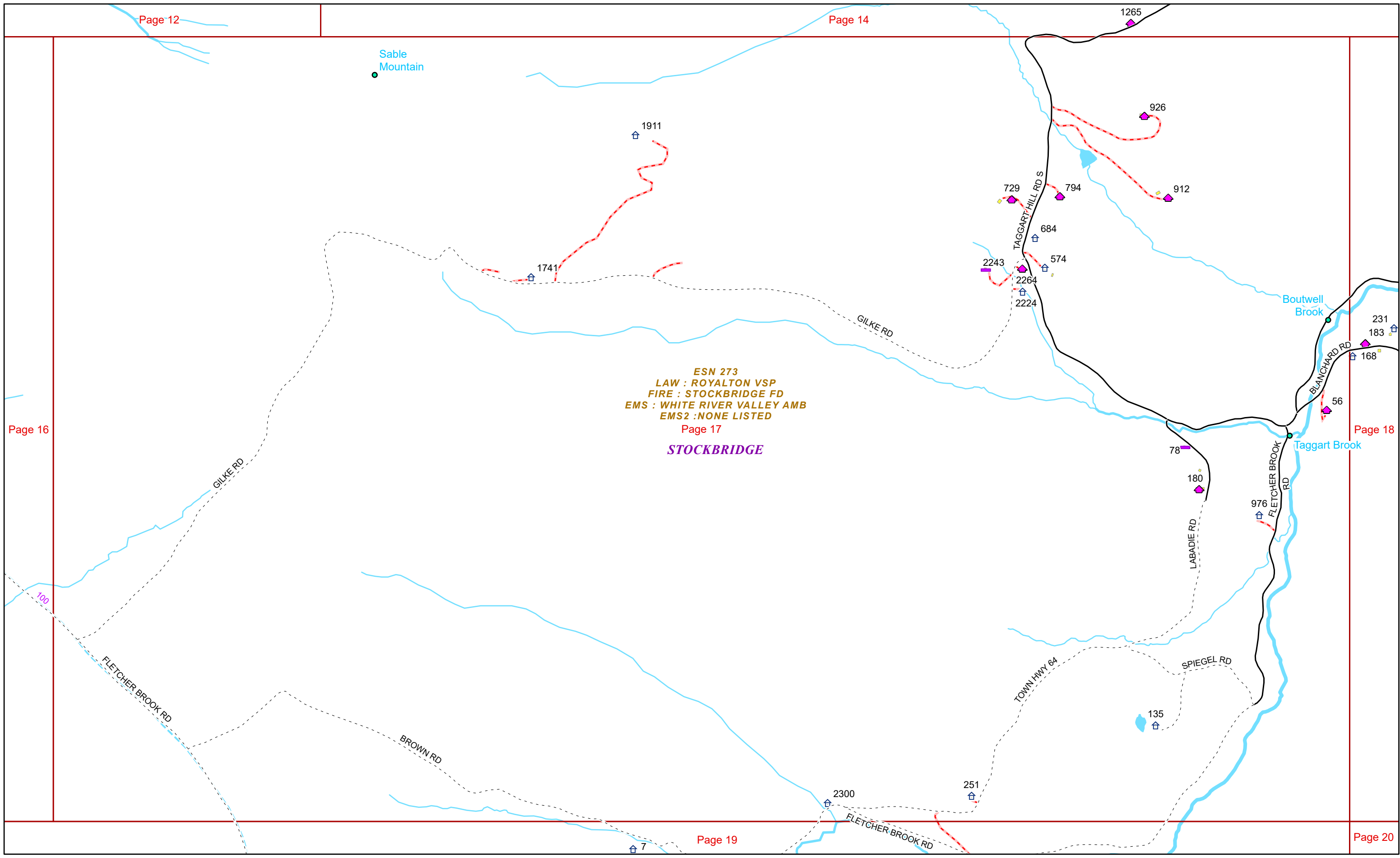
ESN 273
 LAW : ROYALTON VSP
 FIRE : STOCKBRIDGE FD
 EMS : WHITE RIVER VALLEY AMB
 EMS2 : NONE LISTED
 Page 17
STOCKBRIDGE

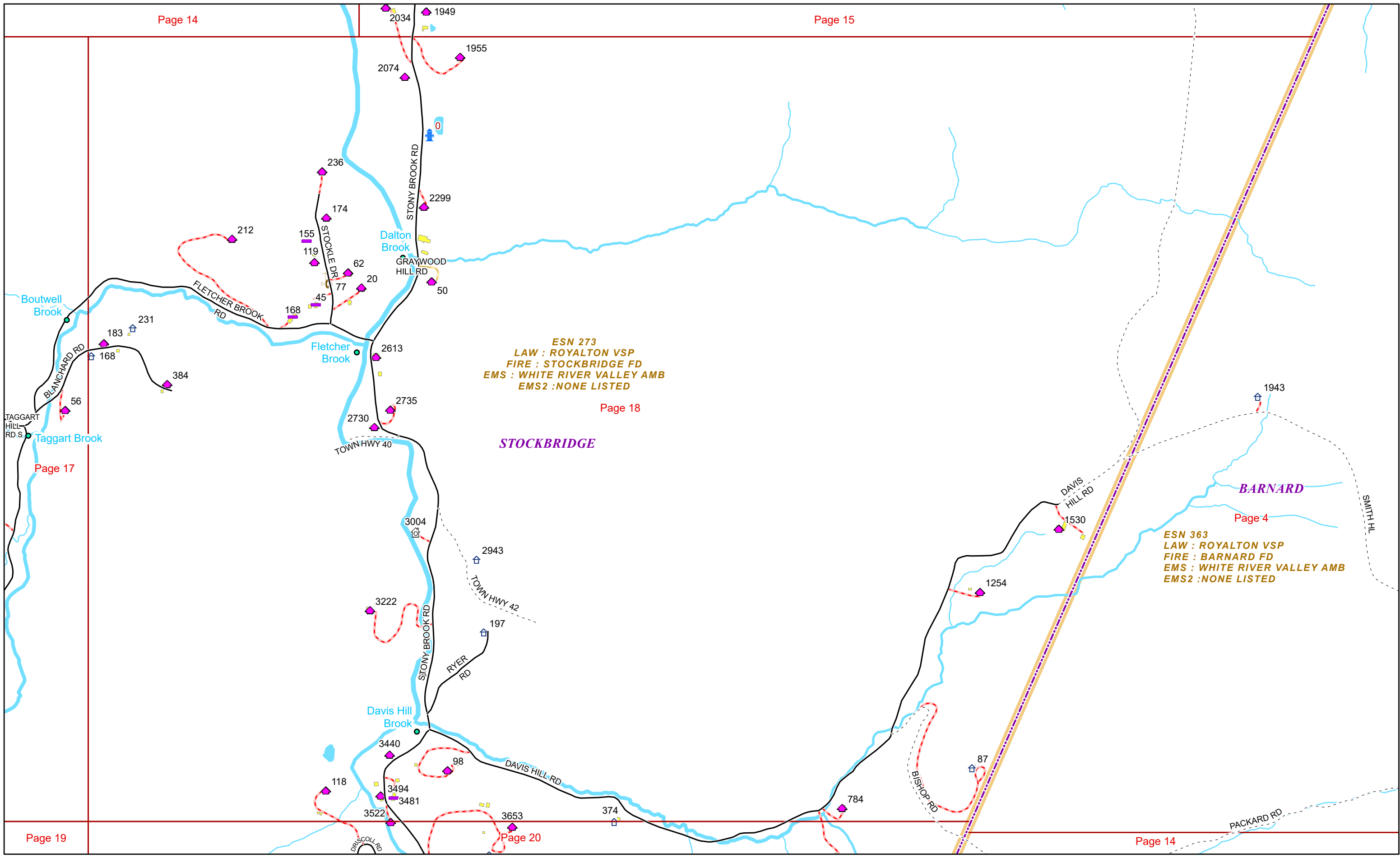


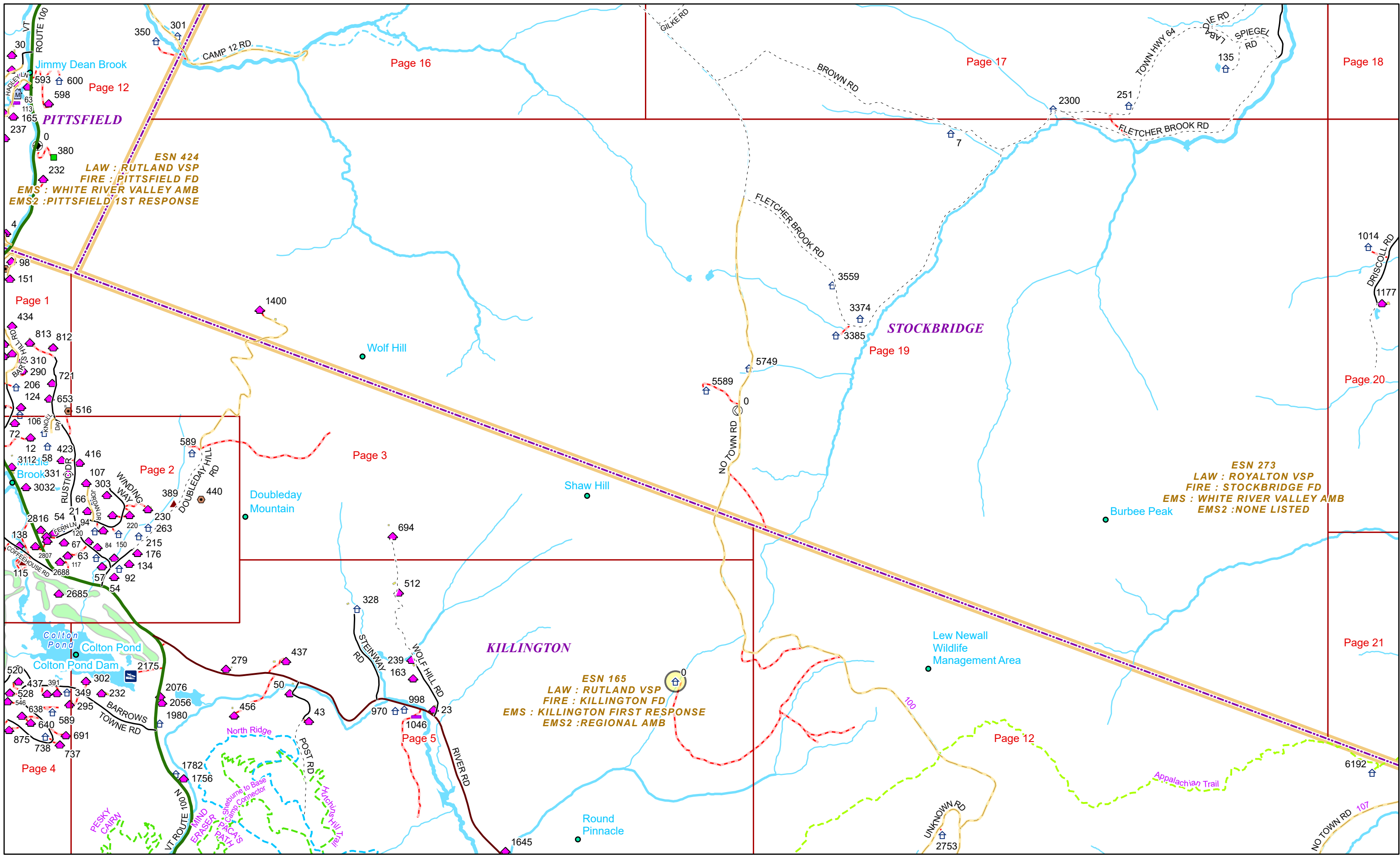
1 inch equals 833 feet

1/27/2025

STOCKBRIDGE







Page 12

Page 16

Page 17

Page 18

Page 1

Page 19

Page 20

Page 2

Page 3

Page 21

Page 4

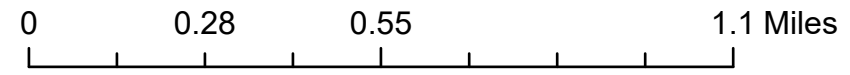
Page 5

Page 12

ESN 424
LAW : RUTLAND VSP
FIRE : PITTSFIELD FD
EMS : WHITE RIVER VALLEY AMB
EMS2 : PITTSFIELD 1ST RESPONSE

ESN 273
LAW : ROYALTON VSP
FIRE : STOCKBRIDGE FD
EMS : WHITE RIVER VALLEY AMB
EMS2 : NONE LISTED

ESN 165
LAW : RUTLAND VSP
FIRE : KILLINGTON FD
EMS : KILLINGTON FIRST RESPONSE
EMS2 : REGIONAL AMB

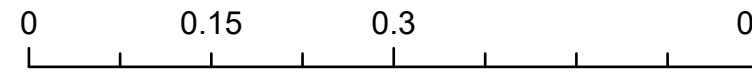
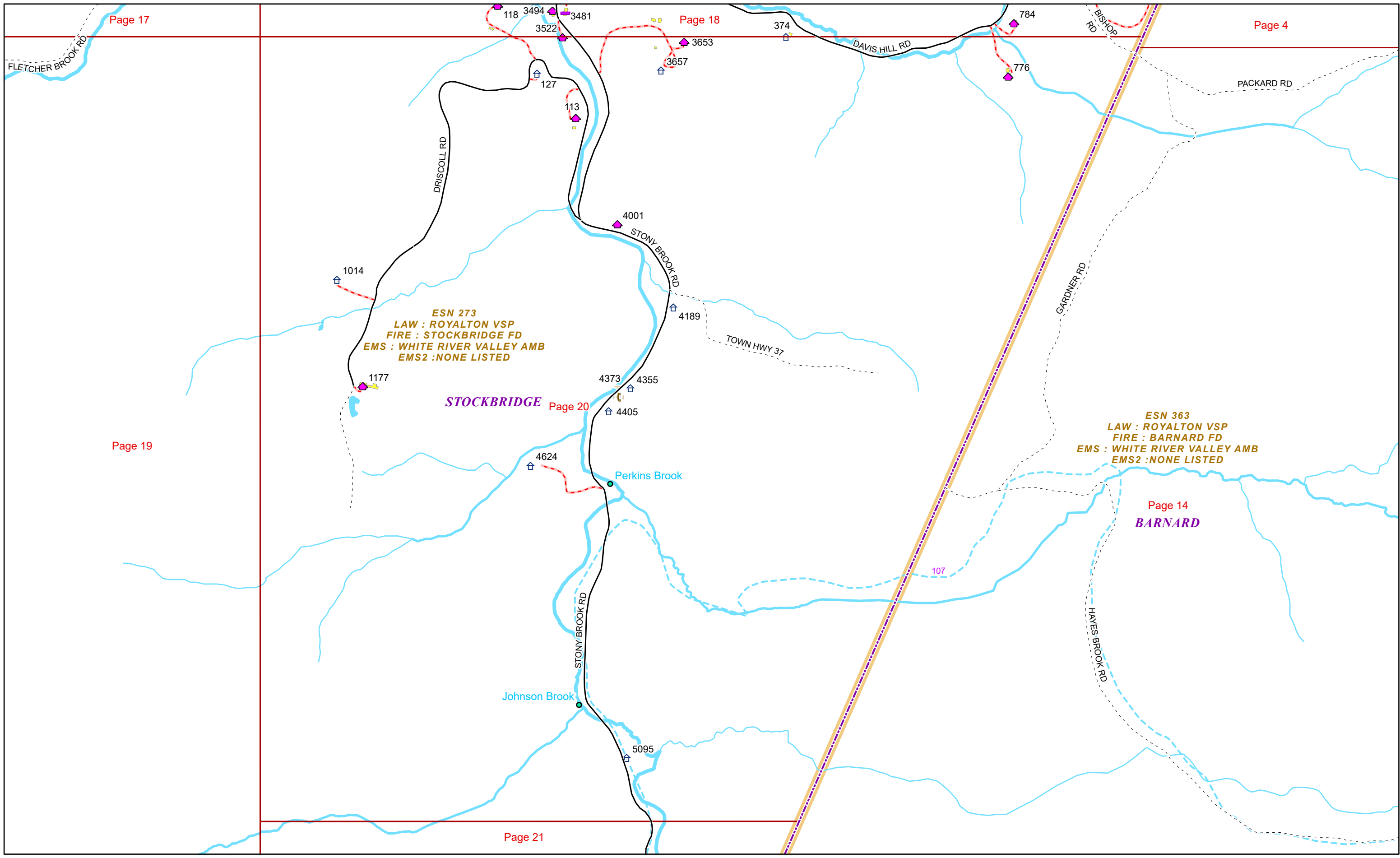


1 inch equals 1,583 feet

1/27/2025

STOCKBRIDGE

Page: 19



1 inch equals 833 feet

1/27/2025

STOCKBRIDGE

BARNARD

Page 14

ESN 363
LAW : ROYALTON VSP
FIRE : BARNARD FD
EMS : WHITE RIVER VALLEY AMB
EMS2 : NONE LISTED

STOCKBRIDGE

ESN 273
LAW : ROYALTON VSP
FIRE : STOCKBRIDGE FD
EMS : WHITE RIVER VALLEY AMB
EMS2 : NONE LISTED

Page 21

Notown

5450

5630

STONY BROOK RD

HAYES BROOK RD

6192

6192

Mink Brook

145

Basin Brook

NO TOWN RD

107

Appalachian Trail

KILLINGTON

Page 12

ESN 165
LAW : RUTLAND VSP
FIRE : KILLINGTON FD
EMS : KILLINGTON FIRST RESPONSE
EMS2 : REGIONAL AMB


Windfall Brook

BRIDGEWATER

Page 1

ESN 195
LAW : ROYALTON VSP
FIRE : BRIDGEWATER FD
EMS : BRIDGEWATER FAST SQUAD
EMS2 : WOODSTOCK AMB-BRIDGEWATER

ESN 166
LAW : RUTLAND VSP
FIRE : BRIDGEWATER FD
EMS : KILLINGTON FIRST RESPONSE
EMS2 : REGIONAL AMB



1 inch equals 833 feet

1/27/2025

STOCKBRIDGE