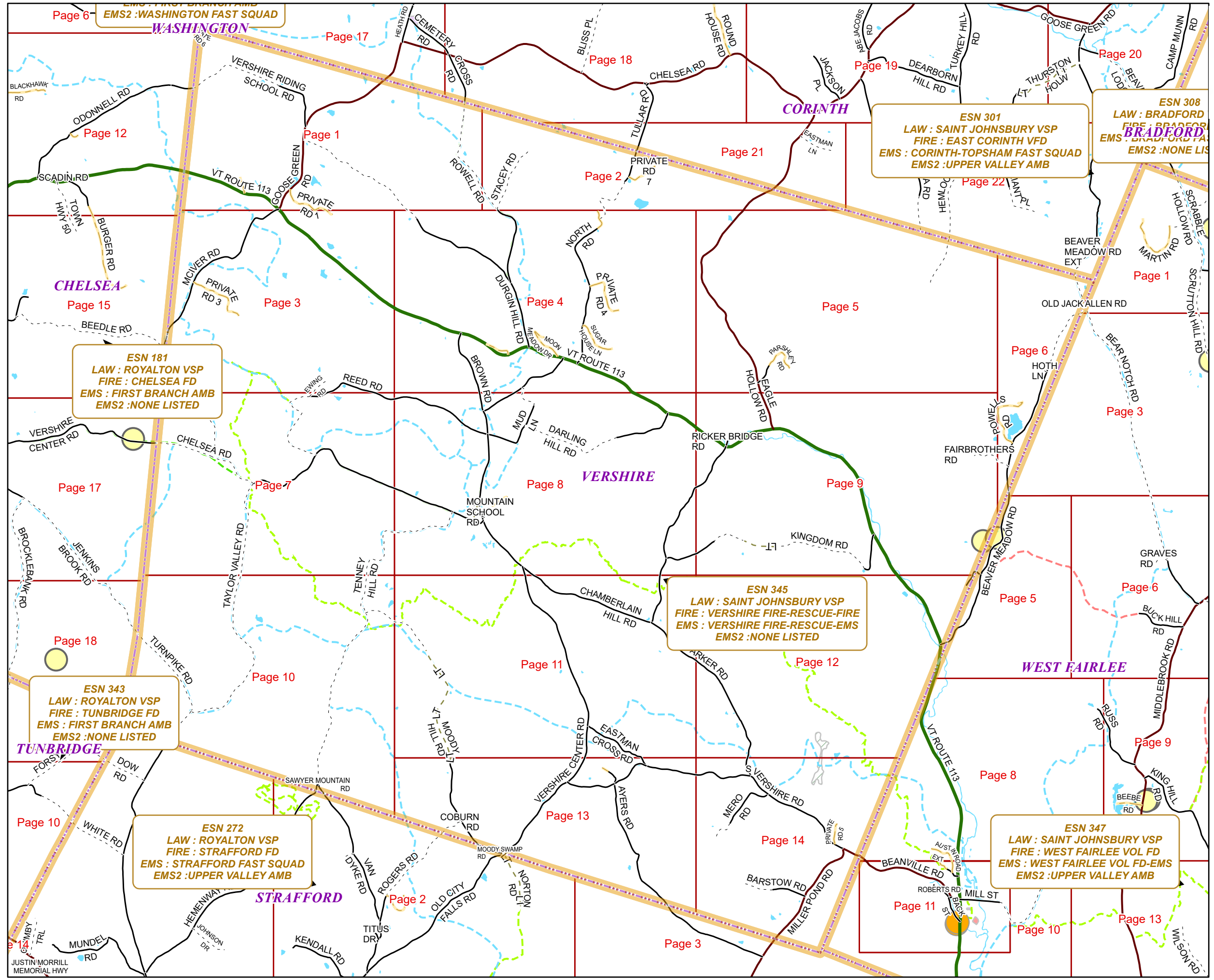


VERSHIRE




E911 Mapbook with GIS Data
 Use constraints: The 911 related data layers (Esites, Landmarks, Roads, Driveways, Footprints, Atlas Sheets, ESZ, etc.) were developed and designed for 911 purposes only. The user should understand that the nature of the 911 data layers means they are never complete. Each municipal government is responsible for maintenance of the 911 database. Other data (non-911 related) used in the Vermont 911 Mapbook is acquired from the Vermont Center for Geographic Information (VCGI) (vcgi.vermont.gov) and other Vermont organizations.

Disclaimer:
 This Vermont 911 Mapbook and Public GIS data is for general reference only. Data layers that appear on the map may or may not be accurate, current, or otherwise reliable. The Enhanced 911 Board and the State of Vermont make no representations of any kind, including but not limited to the warranties of merchantability or fitness for a particular use, nor are any such warranties to be implied with respect to the GIS data and Mapbook.

For questions/updates, contact:
 Vermont Enhanced 911 Board
 6 Baldwin St – 2nd Floor
 Montpelier VT 05633-7960

Phone: 802-828-4911
 Email: e911.info@vermont.gov
 Web site: e911.vermont.gov



























3/18/2025



























































Legend





























ESITES




























SITETYPE

-  **COMMERCIAL
-  **CULTURAL
-  **EDUCATIONAL
-  **GOVERNMENT
-  **INDUSTRIAL
-  **OTHER COMMERCIAL
-  **PUBLIC GATHERING
-  **UTILITY
-  ABANDONED
-  ACCESS POINT
-  ACCESSORY BARN
-  ACCESSORY BUILDING
-  AIR SUPPORT / MAINTENANCE FACILITY
-  AIR TRAFFIC CONTROL CENTER / COMMAND CENTER
-  AIRPORT TERMINAL
-  AMBULANCE SERVICE
-  AUDITORIUM / CONCERT HALL / THEATER / OPERA HOUSE
-  BANK
-  BOAT RAMP / DOCK
-  BORDER CROSSING
-  BORDER PATROL
-  BREWERY
-  BUS STATION / DISPATCH FACILITY
-  CAMP
-  CAMPGROUND
-  CEMETERY

-  CITY / TOWN HALL
-  COAST GUARD
-  COLLEGE / UNIVERSITY
-  COMMERCIAL CONSTRUCTION SERVICE
-  COMMERCIAL FARM
-  COMMERCIAL GARAGE
-  COMMERCIAL W/RESIDENCE
-  COMMUNICATION BOX
-  COMMUNICATION TOWER
-  COMMUNITY / RECREATION FACILITY
-  CONDOMINIUM
-  COURT HOUSE
-  CUSTOMS SERVICE
-  DAY CARE FACILITY
-  DEVELOPMENT SITE
-  EBS TOWER
-  EMERGENCY PHONE / CALLBOX
-  FAIR / EXHIBITION/ RODEO GROUNDS
-  FERRY TERMINAL / DISPATCH FACILITY
-  FIRE STATION
-  FISH FARM / HATCHERY
-  FITNESS FACILITY
-  FOOD DISTRIBUTION CENTER
-  GAS STATION
-  GATED W/BUILDING
-  GATED W/O BUILDING
-  GOLF COURSE
-  GRAVEL PIT / QUARRY / MINE

-  GREENHOUSE / NURSERY
-  GROCERY STORE
-  HARBOR / MARINA
-  HAZARDOUS MATERIALS FACILITY
-  HAZARDOUS STORAGE FACILITY
-  HEALTH CLINIC
-  HELIPAD / HELIPORT / HELISPOT
-  HISTORIC SITE / POINT OF INTEREST
-  HOSPITAL / MEDICAL CENTER
-  HOUSE OF WORSHIP
-  HYDROELECTRIC FACILITY
-  ICE ARENA
-  INSTITUTIONAL RESIDENCE / DORM / BARRACKS
-  LANDFILL
-  LAW ENFORCEMENT
-  LIBRARY
-  LODGING B&B / HOTEL / MOTEL / INN
-  LOOKOUT TOWER
-  LUMBER MILL / SAW MILL
-  MANUFACTURING FACILITY
-  MOBILE HOME
-  MORGUE
-  MULTI-FAMILY DWELLING
-  MUSEUM
-  NATIONAL GUARD /
-  NUCLEAR FACILITY
-  NURSING HOME / LONG TERM CARE
-  OFFICE BUILDING

-  OIL / GAS FACILITY
-  OTHER
-  OTHER RESIDENTIAL
-  OUTPATIENT CLINIC
-  PARK AND RIDE / COMMUTER
-  PHARMACY
-  PICNIC AREA
-  POST OFFICE
-  PRISON / CORRECTIONAL FACILITY
-  PRIVATE AND EXPRESS SHIPPING FACILITY
-  PSAP
-  PUBLIC BEACH
-  PUBLIC TELEPHONE
-  PUBLIC WATER SUPPLY INTAKE
-  PUBLIC WATER SUPPLY WELL
-  PUMP STATION
-  RACE TRACK / DRAGSTRIP
-  RAILROAD STATION
-  RESIDENTIAL FARM
-  REST STOP / ROADSIDE PARK
-  RESTAURANT
-  RETAIL FACILITY
-  RV HOOKUP
-  SCHOOL K / 12
-  SEASONAL HOME
-  SHOOTING RANGE
-  SINGLE FAMILY DWELLING
-  SKI AREA / ALPINE






-  SOLAR FACILITY
-  SPORTS ARENA /
-  STATE CAPITOL
-  STATE GARAGE
-  STATE GOVERNMENT FACILITY
-  STATE PARK
-  STORAGE UNITS
-  SUBSTATION
-  SUGARHOUSE
-  TEMPORARY STRUCTURE
-  TOWN GARAGE
-  TOWN OFFICE
-  TRAILHEAD
-  TRANSFER STATION
-  UNKNOWN
-  US FOREST FACILITY
-  US GOVERNMENT FACILITY
-  UTILITY POLE W/PHONE
-  VETERINARY HOSPITAL / CLINIC
-  VISITOR / INFORMATION CENTER
-  WAREHOUSE
-  WASTE / BIOMASS FACILITY
-  WASTEWATER TREATMENT PLANT
-  WATER TANK
-  WATER TOWER
-  WIND FACILITY / WIND TOWER
-  YOUTH CAMP

Legend

Roads

-  Interstate Highway
-  US Highway
-  State Highway
-  Town Highway Class 1
-  Town Highway Class 2
-  Town Highway Class 3
-  Town Highway Class 4
-  Private
-  Driveway
-  Discontinued Road
-  Legal Trail
-  Ferry
-  Military - no public access
-  National Forest Highway
-  State Forest Highway
-  Proposed
-  Rivers
-  Driveways
- 

Hydrants

-  Drafting Site
-  Dry Hydrant
-  Municipal Hydrant
-  Pressurized Hydrant
-  Private Hydrant

Townline





Emergency Service Zones



FootPrints

-  Airport
-  Solar Field
-  Alpine Trail Easiest
-  Alpine Trail Intermediate
-  Alpine Trail Advanced
-  Alpine Trail Expert
-  Alpine Glade Marked
-  Alpine Glade Not Marked
-  Building
-  Farm
-  Golf Course
-  Quarry
-  Park
-  Shopping Center
-  Stadium/Arena
-  Other

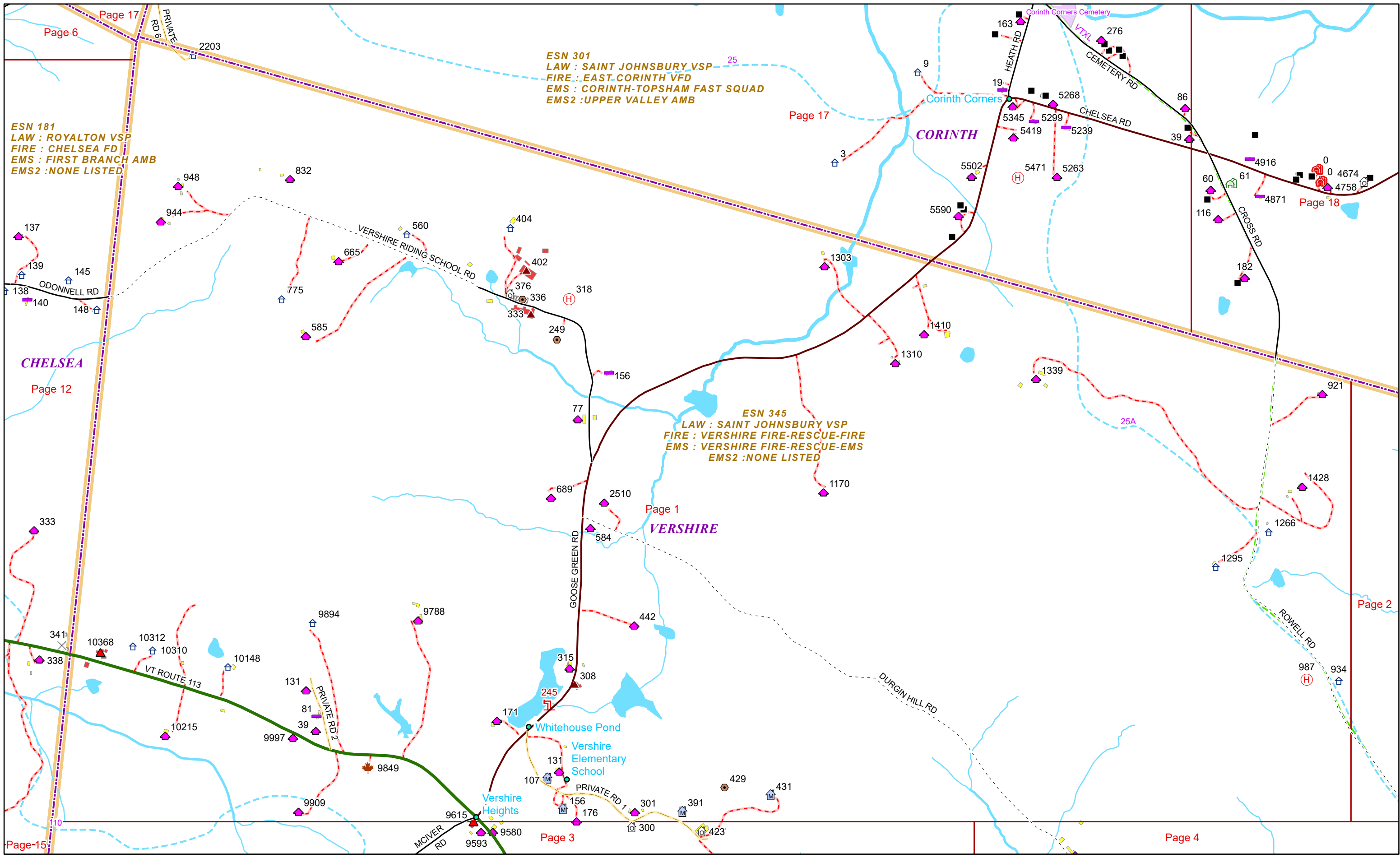
Addressing Error

-  Orange - Duplicated Addressed Building
-  Yellow - Unnumbered Building

VERSHIRE Road Name Index

ROAD NAME	PAGE(S)
AYERS RD	13
BARSTOW RD	14
BEAVER MEADOW RD	1,6,12
BROWN RD	4,8
CHAMBERLAIN HILL RD	8,11
CHELSEA RD	7
COBURN RD	2,13
CROSS RD	1
DARLING HILL RD	8
DURGIN HILL RD	1,4
EAGLE HOLLOW RD	2,5,9
EASTMAN CROSS RD	11,13
EWING RD	3,7
FAIRBROTHERS RD	6,9
GOOSE GREEN RD	1
HOTH LN	6
KINGDOM RD	8,9
MCIVER RD	1,3,7
MERO RD	14
MILLER POND RD	14
MOODY HILL RD	11,13
MOON MEADOW DR	4
MOUNTAIN ASH RD	13
MOUNTAIN SCHOOL RD	8
MUD LN	4,8
NORTH RD	4
OLD JACK ALLEN RD	6
PARKER RD	8,9,11,12,14
PARSHLEY RD	5
POWELLS RD	6
PRIVATE RD 1	1,3
PRIVATE RD 2	1
PRIVATE RD 3	3
PRIVATE RD 4	4
PRIVATE RD 5	14
PRIVATE RD 6	1
PRIVATE RD 7	2
RAVENWOOD RD	9,12

ROAD NAME	PAGE(S)
REED RD	3,7,8
RICHARDSON RD	4
RICKER BRIDGE RD	9
RISLEY CUTOFF RD	8
ROWELL RD	1,2,4
S AMERICA RD	5
S VERSHIRE RD	8,13,14
SAWYER MOUNTAIN RD	2,10
STACEY RD	2
SUGAR HOUSE LN	4
TAYLOR VALLEY RD	1,7,8,10
TENNEY HILL RD	7,8,10,11
TULLAR RD	2,4
TURNPIKE RD	10
VAN DYKE RD	2,10
VERSHIRE CENTER RD	4,8,11,13
VERSHIRE RIDING SCHOOL RD	1
VT ROUTE 113	1,3,4,8,9,12



ESN 181
LAW : ROYALTON VSP
FIRE : CHELSEA FD
EMS : FIRST BRANCH AMB
EMS2 : NONE LISTED

ESN 301
LAW : SAINT JOHNSBURY VSP
FIRE : EAST CORINTH VFD
EMS : CORINTH-TOPSHAM FAST SQUAD
EMS2 : UPPER VALLEY AMB

ESN 345
LAW : SAINT JOHNSBURY VSP
FIRE : VERSHIRE FIRE-RESCUE-FIRE
EMS : VERSHIRE FIRE-RESCUE-EMS
EMS2 : NONE LISTED

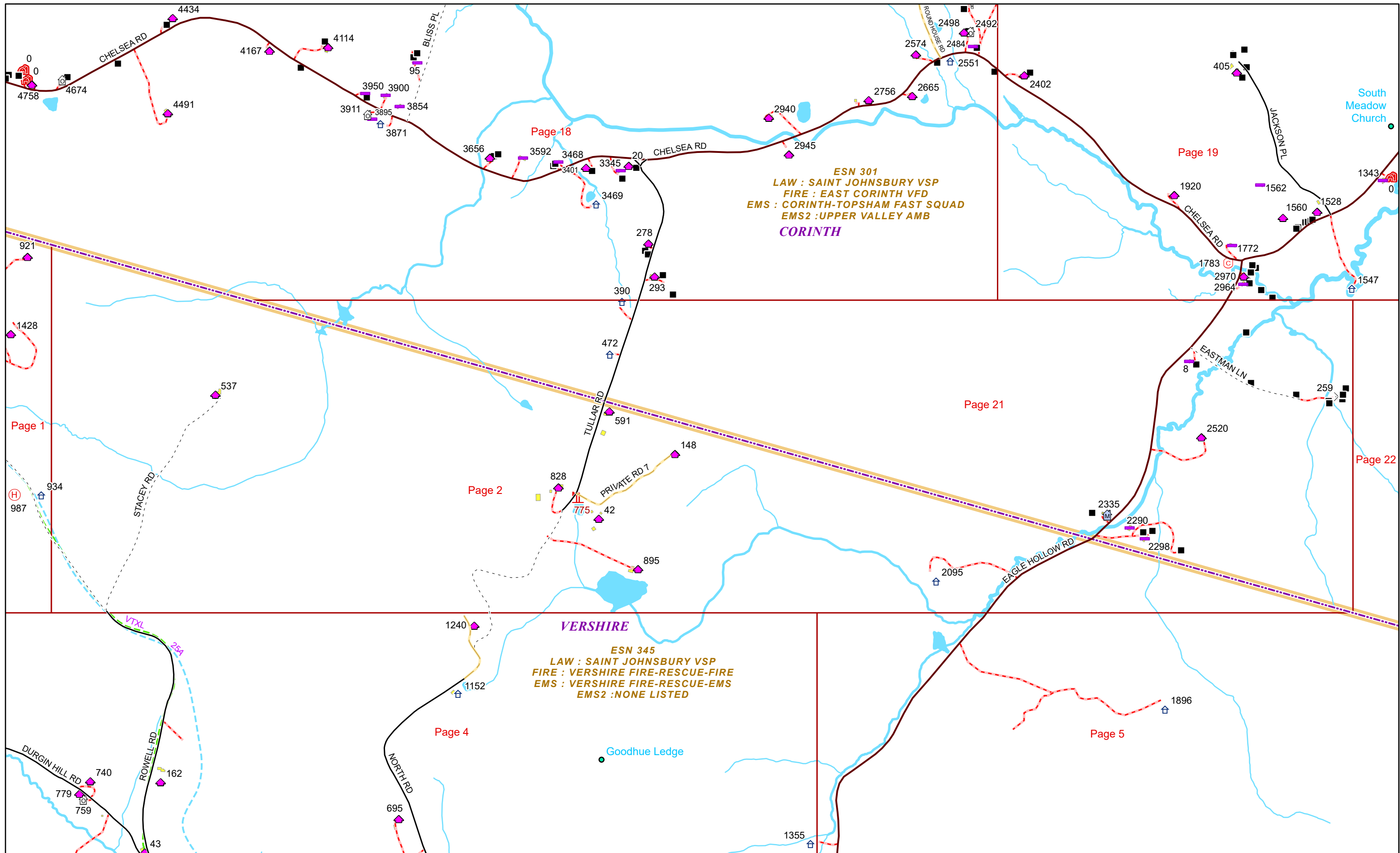


0 0.15 0.3 0.6 Miles 1 inch equals 833 feet

3/10/2025

VERSHIRE

Page: 1



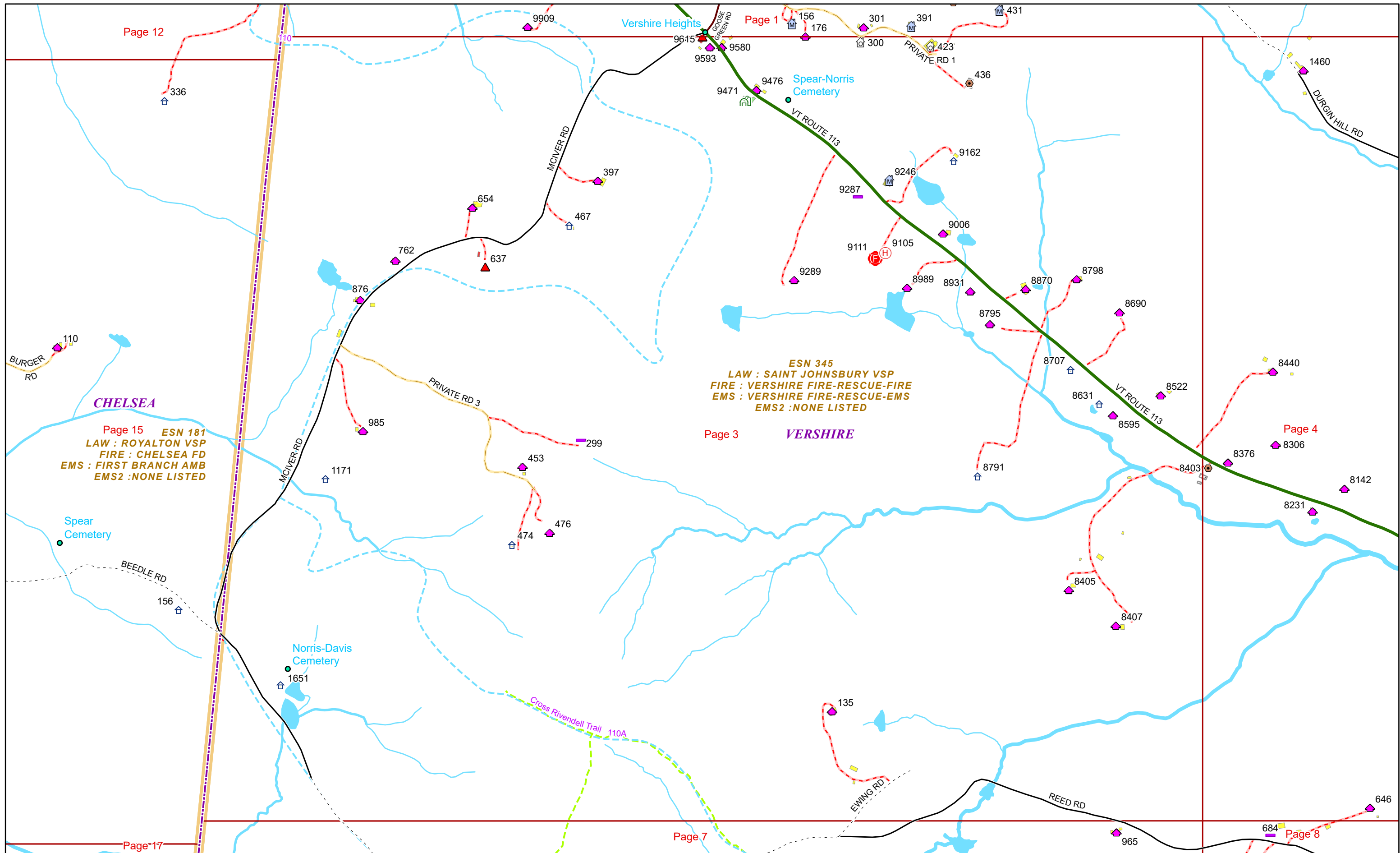
0 0.17 0.35 0.7 Miles

1 inch equals 1,000 feet

3/10/2025


VERSHIRE

Page: 2



Page 15 ESN 181
 LAW : ROYALTON VSP
 FIRE : CHELSEA FD
 EMS : FIRST BRANCH AMB
 EMS2 : NONE LISTED

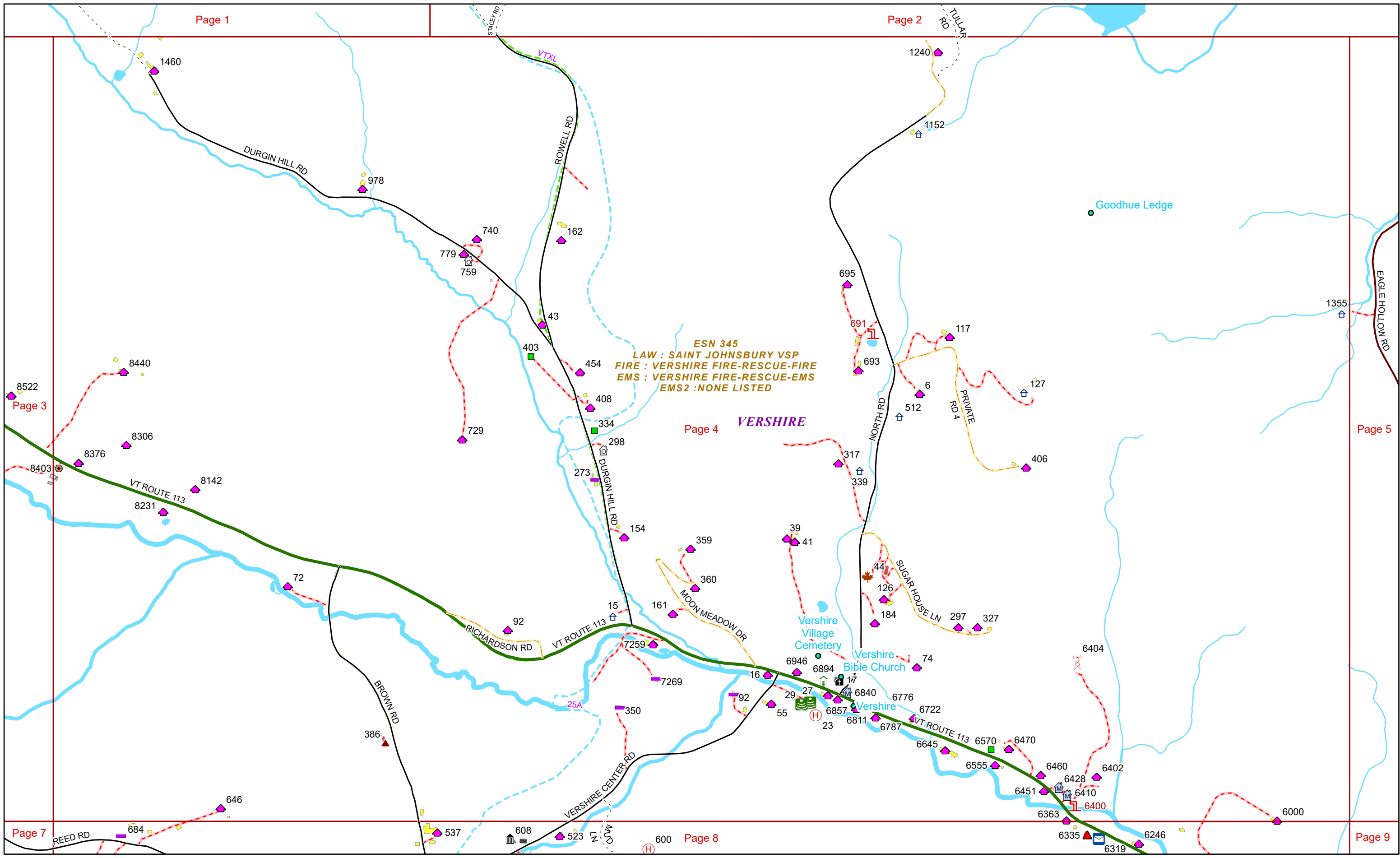
ESN 345
 LAW : SAINT JOHNSBURY VSP
 FIRE : VERSHIRE FIRE-RESCUE-FIRE
 EMS : VERSHIRE FIRE-RESCUE-EMS
 EMS2 : NONE LISTED



3/10/2025

VERSHERE

Page: 3

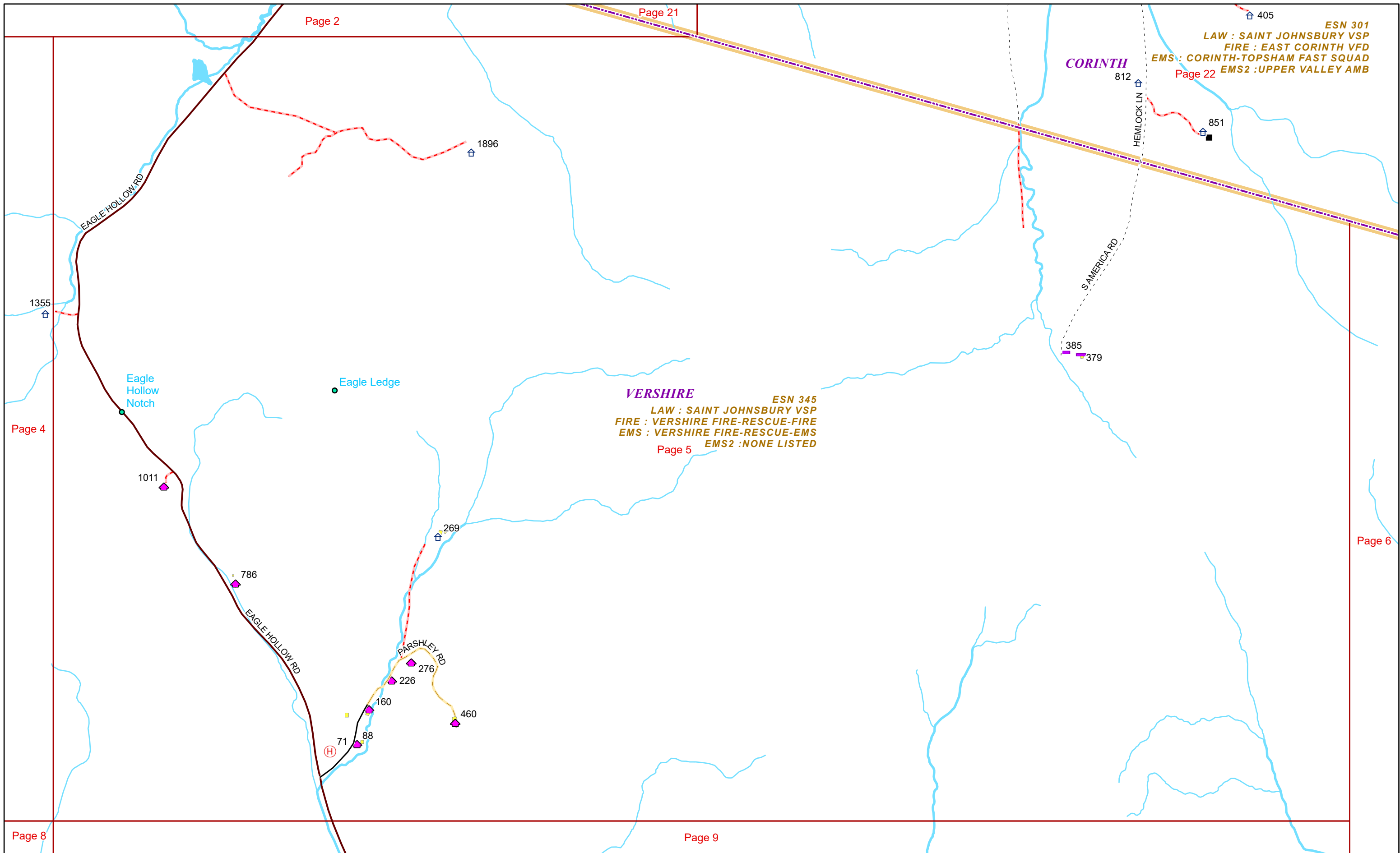


0 0.15 0.3 0.6 Miles 1 inch equals 833 feet

3/10/2025

VERSHIRE

Page: 4



Page 2

Page 21

Page 22

Page 4

Page 6

Page 8

Page 9

ESN 301
LAW : SAINT JOHNSBURY VSP
FIRE : EAST CORINTH VFD
EMS : CORINTH-TOPSHAM FAST SQUAD
EMS2 : UPPER VALLEY AMB

ESN 345
LAW : SAINT JOHNSBURY VSP
FIRE : VERSHIRE FIRE-RESCUE-FIRE
EMS : VERSHIRE FIRE-RESCUE-EMS
EMS2 : NONE LISTED

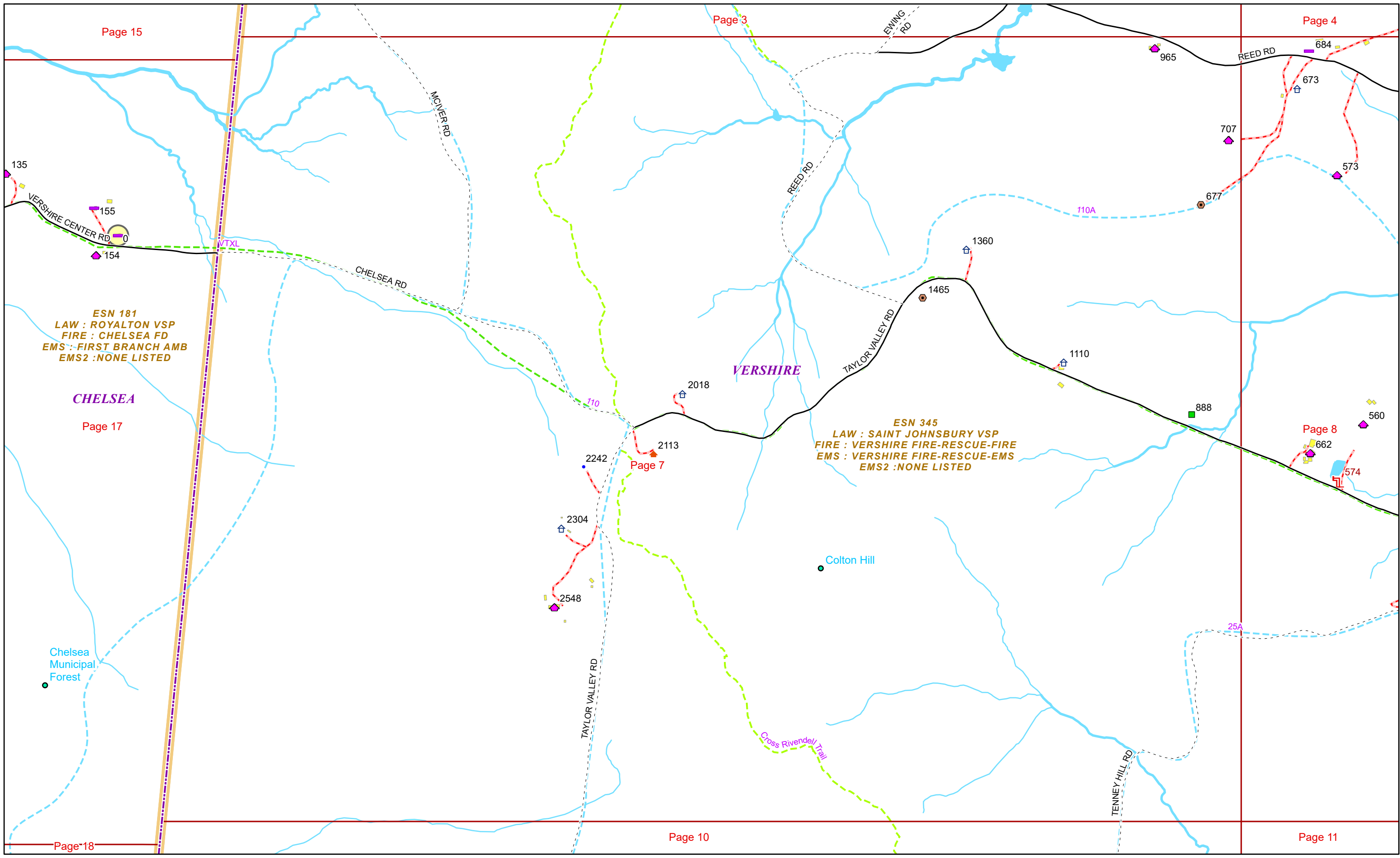


0 0.15 0.3 0.6 Miles 1 inch equals 833 feet

3/10/2025

VERSHIRE

Page: 5



ESN 181
LAW : ROYALTON VSP
FIRE : CHELSEA FD
EMS : FIRST BRANCH AMB
EMS2 : NONE LISTED

CHELSEA

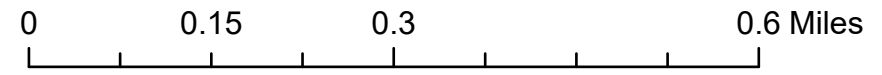
Page 17

VERSHIRE

ESN 345
LAW : SAINT JOHNSBURY VSP
FIRE : VERSHIRE FIRE-RESCUE-FIRE
EMS : VERSHIRE FIRE-RESCUE-EMS
EMS2 : NONE LISTED

Chelsea
Municipal
Forest

Colton Hill

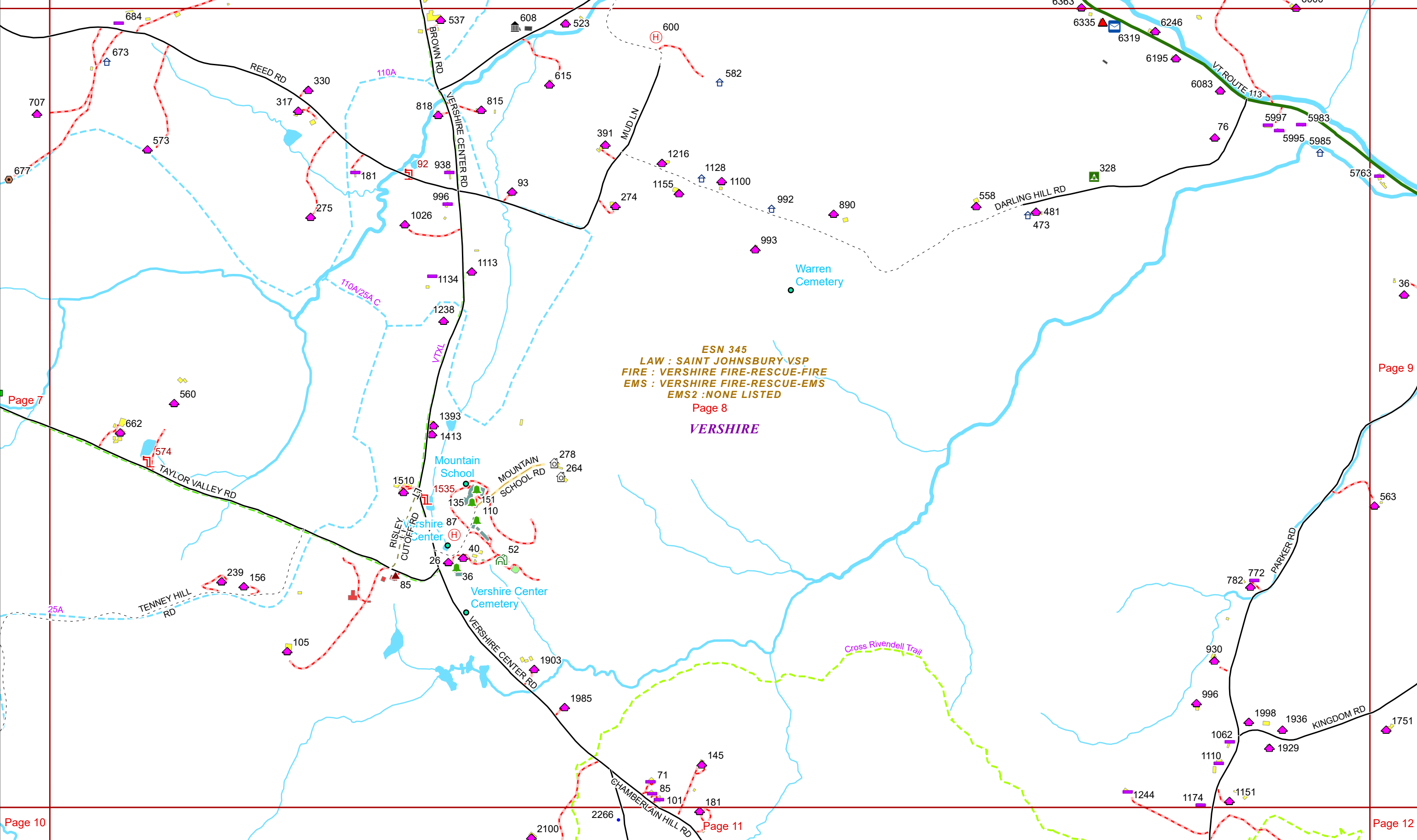


1 inch equals 833 feet

3/10/2025

VERSHIRE

Page: 7



0 0.15 0.3 0.6 Miles 1 inch equals 833 feet

3/10/2025

VERSHIRE

Page: 8

Cross River
Trail
Page 11

ESN 345
LAW : SAINT JOHNSBURY VSP
FIRE : VERSHIRE FIRE-RESCUE-FIRE
EMS : VERSHIRE FIRE-RESCUE-EMS
EMS2 : NONE LISTED

ESN 347
LAW : SAINT JOHNSBURY VSP
FIRE : WEST FAIRLEE VOL FD
EMS : WEST FAIRLEE VOL FD-EMS
EMS2 : UPPER VALLEY AMB

WEST FAIRLEE

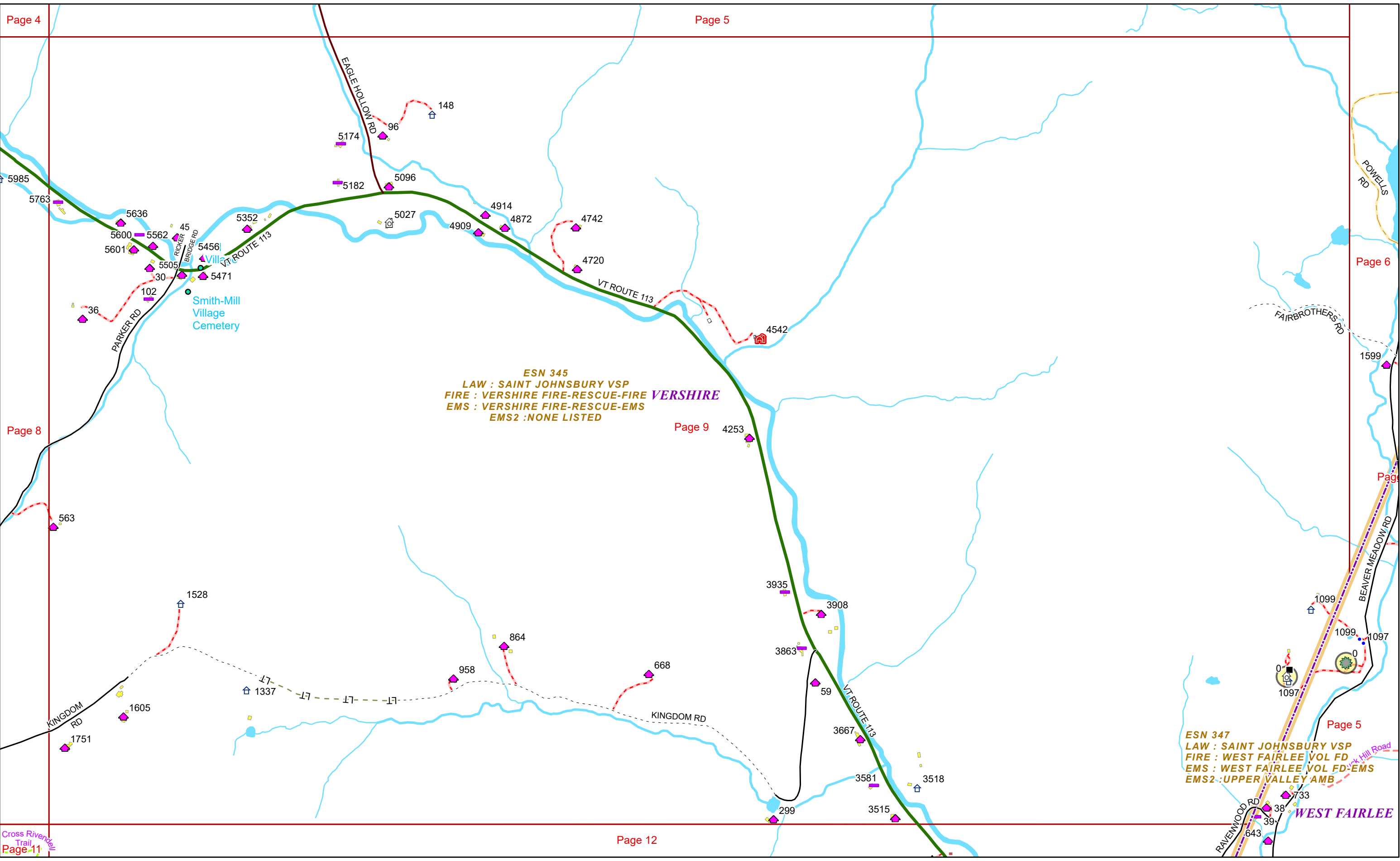


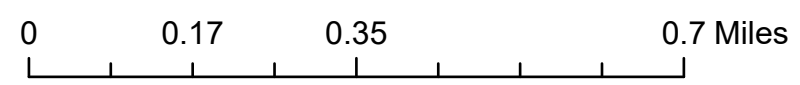
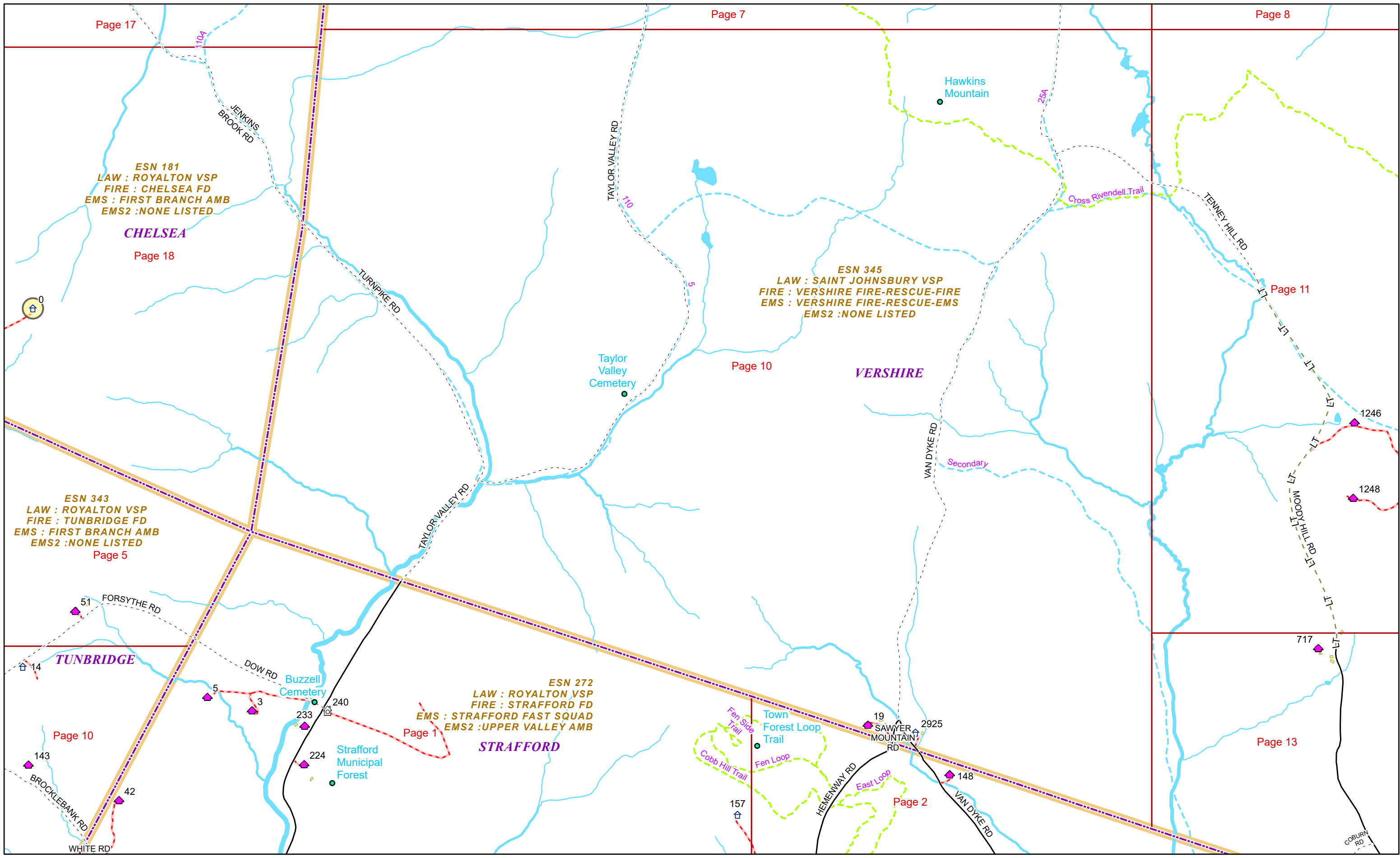
0 0.15 0.3 0.6 Miles 1 inch equals 833 feet

3/10/2025

VERSHIRE

Page: 9




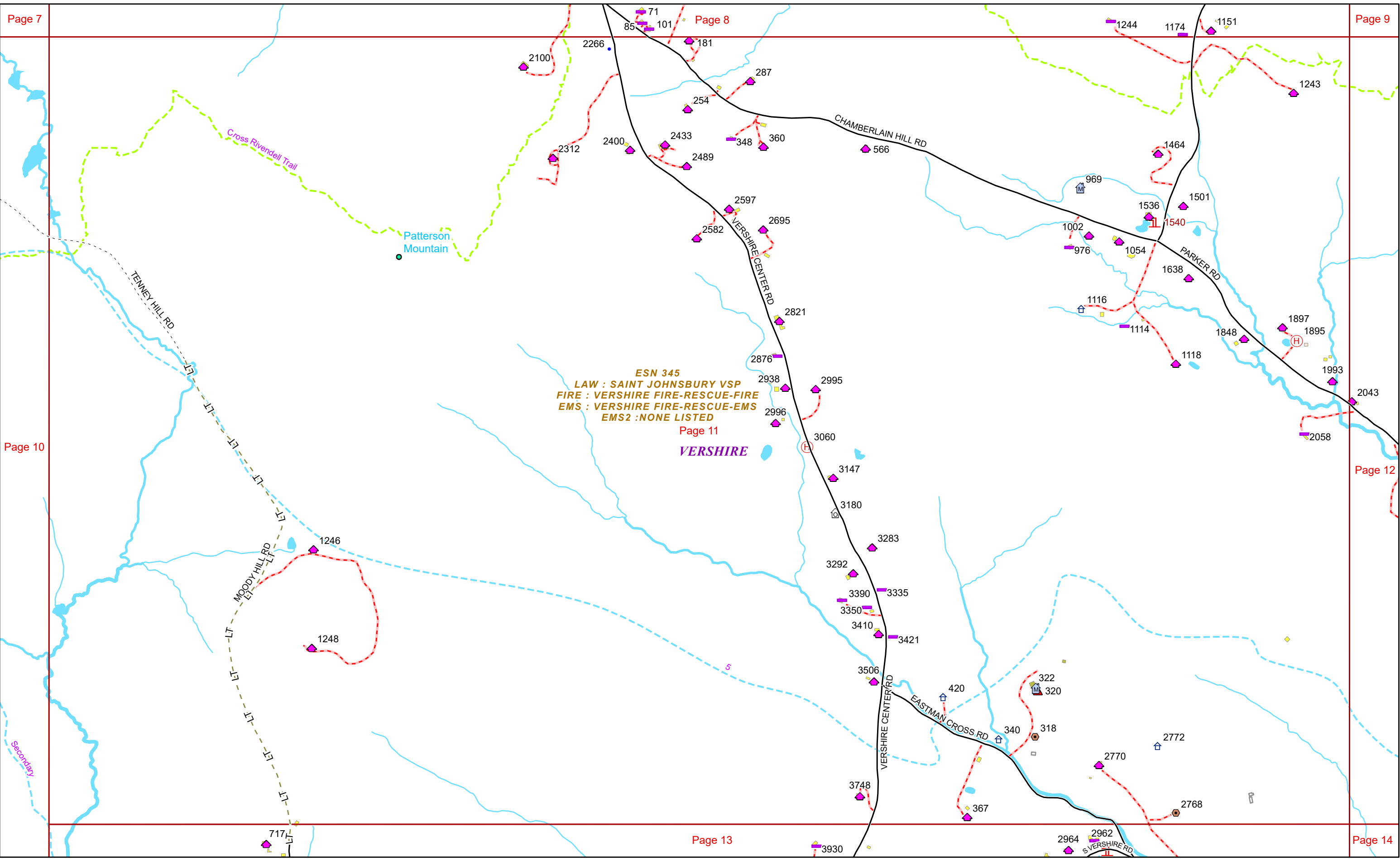


1 inch equals 1,083 feet

3/10/2025

VERSHIRE

Page: 10

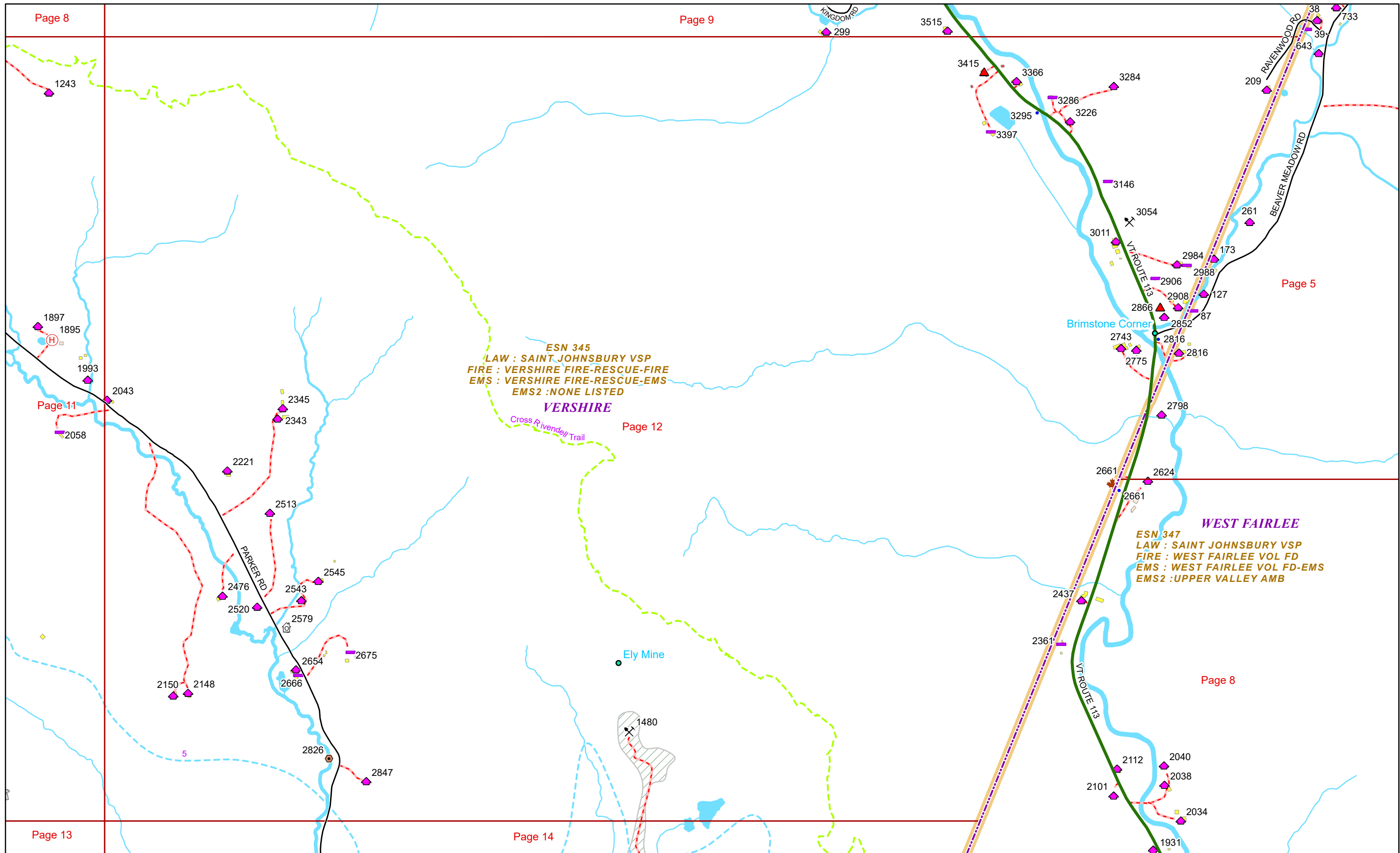


3/10/2025

VERSHIRE

ESN 345
 LAW : SAINT JOHNSBURY VSP
 FIRE : VERSHIRE FIRE-RESCUE-FIRE
 EMS : VERSHIRE FIRE-RESCUE-EMS
 EMS2 : NONE LISTED

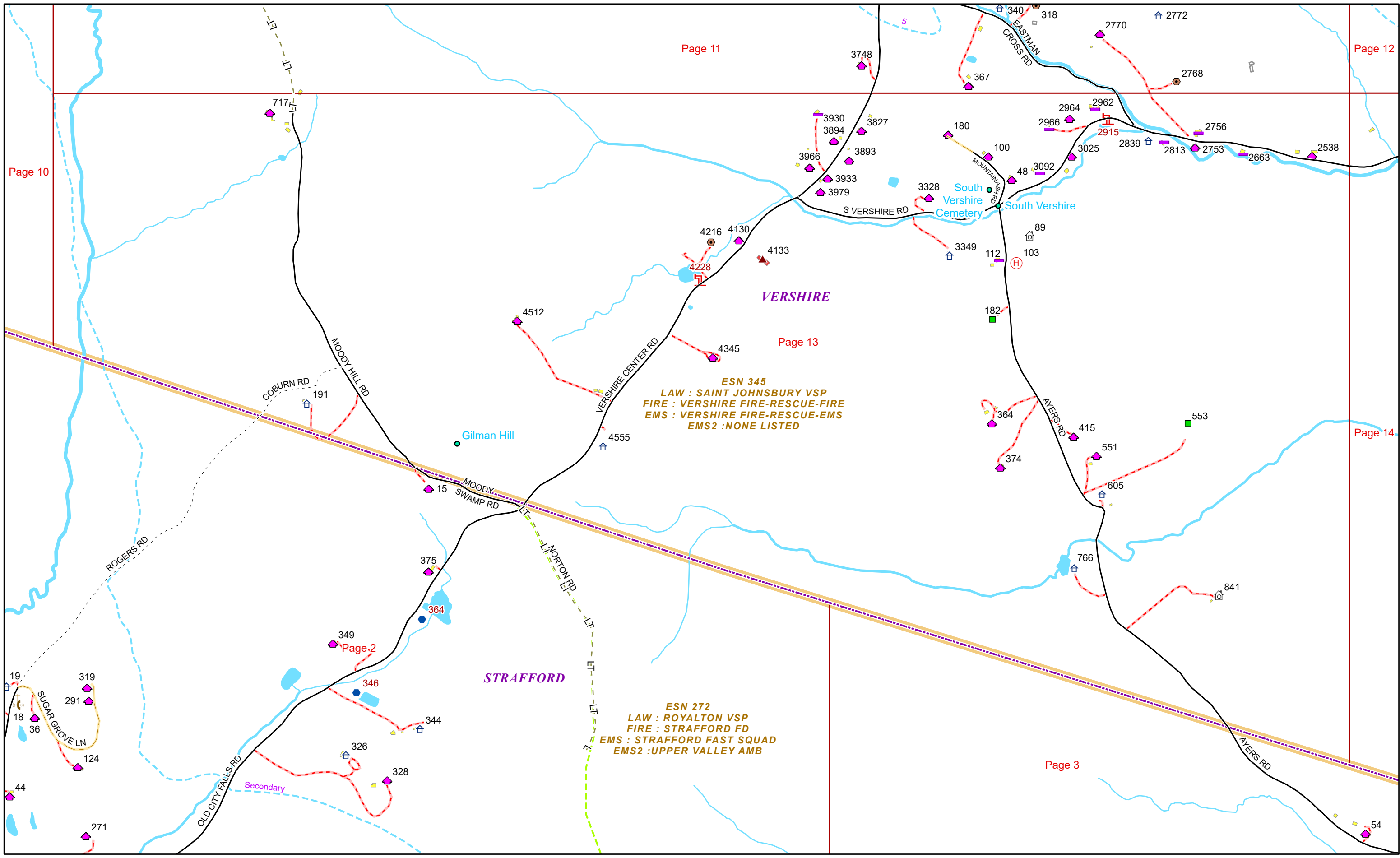
WEST FAIRLEE
 ESN 347
 LAW : SAINT JOHNSBURY VSP
 FIRE : WEST FAIRLEE VOL FD
 EMS : WEST FAIRLEE VOL FD-EMS
 EMS2 : UPPER VALLEY AMB



0 0.15 0.3 0.6 Miles 1 inch equals 833 feet

3/10/2025

VERSHIRE



Page 11

Page 12

Page 10

VERSHIRE

Page 13


ESN 345
LAW : SAINT JOHNSBURY VSP
FIRE : VERSHIRE FIRE-RESCUE-FIRE
EMS : VERSHIRE FIRE-RESCUE-EMS
EMS2 : NONE LISTED

Page 14

STRAFFORD

ESN 272
LAW : ROYALTON VSP
FIRE : STRAFFORD FD
EMS : STRAFFORD FAST SQUAD
EMS2 : UPPER VALLEY AMB

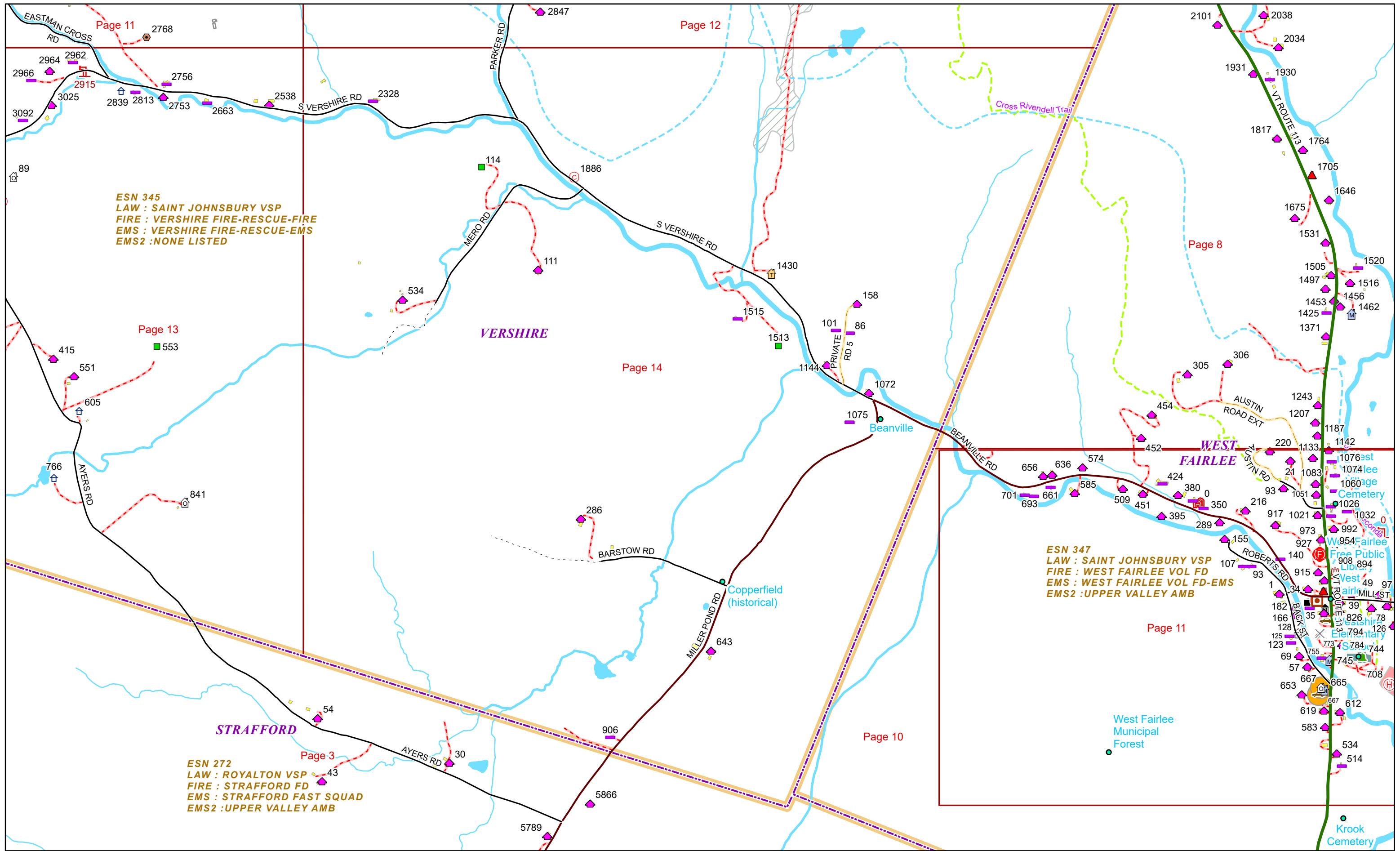
Page 3



3/10/2025

VERSHIRE

Page: 13



ESN 345
LAW : SAINT JOHNSBURY VSP
FIRE : VERSHIRE FIRE-RESCUE-FIRE
EMS : VERSHIRE FIRE-RESCUE-EMS
EMS2 : NONE LISTED

ESN 347
LAW : SAINT JOHNSBURY VSP
FIRE : WEST FAIRLEE VOL FD
EMS : WEST FAIRLEE VOL FD-EMS
EMS2 : UPPER VALLEY AMB

ESN 272
LAW : ROYALTON VSP
FIRE : STRAFFORD FD
EMS : STRAFFORD FAST SQUAD
EMS2 : UPPER VALLEY AMB



0 0.15 0.3 0.6 Miles

1 inch equals 917 feet

3/10/2025

VERSHIRE

Page: 14