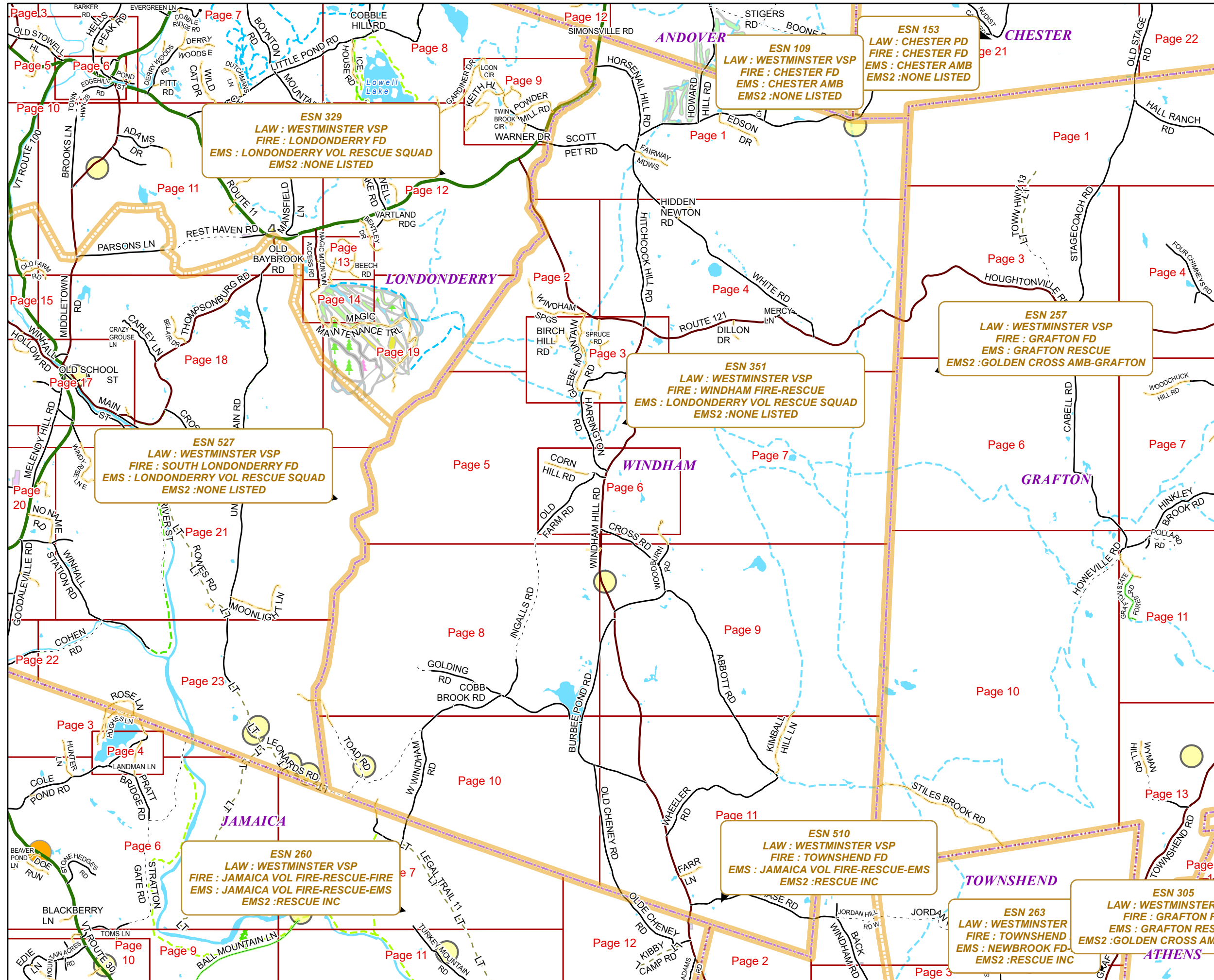


WINDHAM




E911 Mapbook with GIS Data
 Use constraints: The 911 related data layers (Esites, Landmarks, Roads, Driveways, Footprints, Atlas Sheets, ESZ, etc.) were developed and designed for 911 purposes only. The user should understand that the nature of the 911 data layers means they are never complete. Each municipal government is responsible for maintenance of the 911 database. Other data (non-911 related) used in the Vermont 911 Mapbook is acquired from the Vermont Center for Geographic Information (VCGI) (vcgi.vermont.gov) and other Vermont organizations.

Disclaimer:
 This Vermont 911 Mapbook and Public GIS data is for general reference only. Data layers that appear on the map may or may not be accurate, current, or otherwise reliable. The Enhanced 911 Board and the State of Vermont make no representations of any kind, including but not limited to the warranties of merchantability or fitness for a particular use, nor are any such warranties to be implied with respect to the GIS data and Mapbook.

For questions/updates, contact:
 Vermont Enhanced 911 Board
 6 Baldwin St – 2nd Floor
 Montpelier VT 05633-7960

Phone: 802-828-4911
 Email: e911.info@vermont.gov
 Web site: e911.vermont.gov



























1/24/2025



























































Legend





























ESITES




























SITETYPE

-  **COMMERCIAL
-  **CULTURAL
-  **EDUCATIONAL
-  **GOVERNMENT
-  **INDUSTRIAL
-  **OTHER COMMERCIAL
-  **PUBLIC GATHERING
-  **UTILITY
-  ABANDONED
-  ACCESS POINT
-  ACCESSORY BARN
-  ACCESSORY BUILDING
-  AIR SUPPORT / MAINTENANCE FACILITY
-  AIR TRAFFIC CONTROL CENTER / COMMAND CENTER
-  AIRPORT TERMINAL
-  AMBULANCE SERVICE
-  AUDITORIUM / CONCERT HALL / THEATER / OPERA HOUSE
-  BANK
-  BOAT RAMP / DOCK
-  BORDER CROSSING
-  BORDER PATROL
-  BREWERY
-  BUS STATION / DISPATCH FACILITY
-  CAMP
-  CAMPGROUND
-  CEMETERY

-  CITY / TOWN HALL
-  COAST GUARD
-  COLLEGE / UNIVERSITY
-  COMMERCIAL CONSTRUCTION SERVICE
-  COMMERCIAL FARM
-  COMMERCIAL GARAGE
-  COMMERCIAL W/RESIDENCE
-  COMMUNICATION BOX
-  COMMUNICATION TOWER
-  COMMUNITY / RECREATION FACILITY
-  CONDOMINIUM
-  COURT HOUSE
-  CUSTOMS SERVICE
-  DAY CARE FACILITY
-  DEVELOPMENT SITE
-  EBS TOWER
-  EMERGENCY PHONE / CALLBOX
-  FAIR / EXHIBITION/ RODEO GROUNDS
-  FERRY TERMINAL / DISPATCH FACILITY
-  FIRE STATION
-  FISH FARM / HATCHERY
-  FITNESS FACILITY
-  FOOD DISTRIBUTION CENTER
-  GAS STATION
-  GATED W/BUILDING
-  GATED W/O BUILDING
-  GOLF COURSE
-  GRAVEL PIT / QUARRY / MINE




















-  GREENHOUSE / NURSERY
-  GROCERY STORE
-  HARBOR / MARINA
-  HAZARDOUS MATERIALS FACILITY
-  HAZARDOUS STORAGE FACILITY
-  HEALTH CLINIC
-  HELIPAD / HELIPORT / HELISPOT
-  HISTORIC SITE / POINT OF INTEREST
-  HOSPITAL / MEDICAL CENTER
-  HOUSE OF WORSHIP
-  HYDROELECTRIC FACILITY
-  ICE ARENA
-  INSTITUTIONAL RESIDENCE / DORM / BARRACKS
-  LANDFILL
-  LAW ENFORCEMENT
-  LIBRARY
-  LODGING B&B / HOTEL / MOTEL / INN
-  LOOKOUT TOWER
-  LUMBER MILL / SAW MILL
-  MANUFACTURING FACILITY
-  MOBILE HOME
-  MORGUE
-  MULTI-FAMILY DWELLING
-  MUSEUM
-  NATIONAL GUARD /
-  NUCLEAR FACILITY
-  NURSING HOME / LONG TERM CARE
-  OFFICE BUILDING

-  OIL / GAS FACILITY
-  OTHER
-  OTHER RESIDENTIAL
-  OUTPATIENT CLINIC
-  PARK AND RIDE / COMMUTER
-  PHARMACY
-  PICNIC AREA
-  POST OFFICE
-  PRISON / CORRECTIONAL FACILITY
-  PRIVATE AND EXPRESS SHIPPING FACILITY
-  PSAP
-  PUBLIC BEACH
-  PUBLIC TELEPHONE
-  PUBLIC WATER SUPPLY INTAKE
-  PUBLIC WATER SUPPLY WELL
-  PUMP STATION
-  RACE TRACK / DRAGSTRIP
-  RAILROAD STATION
-  RESIDENTIAL FARM
-  REST STOP / ROADSIDE PARK
-  RESTAURANT
-  RETAIL FACILITY
-  RV HOOKUP
-  SCHOOL K / 12
-  SEASONAL HOME
-  SHOOTING RANGE
-  SINGLE FAMILY DWELLING
-  SKI AREA / ALPINE






-  SOLAR FACILITY
-  SPORTS ARENA /
-  STATE CAPITOL
-  STATE GARAGE
-  STATE GOVERNMENT FACILITY
-  STATE PARK
-  STORAGE UNITS
-  SUBSTATION
-  SUGARHOUSE
-  TEMPORARY STRUCTURE
-  TOWN GARAGE
-  TOWN OFFICE
-  TRAILHEAD
-  TRANSFER STATION
-  UNKNOWN
-  US FOREST FACILITY
-  US GOVERNMENT FACILITY
-  UTILITY POLE W/PHONE
-  VETERINARY HOSPITAL / CLINIC
-  VISITOR / INFORMATION CENTER
-  WAREHOUSE
-  WASTE / BIOMASS FACILITY
-  WASTEWATER TREATMENT PLANT
-  WATER TANK
-  WATER TOWER
-  WIND FACILITY / WIND TOWER
-  YOUTH CAMP

Legend

Roads

-  Interstate Highway
-  US Highway
-  State Highway
-  Town Highway Class 1
-  Town Highway Class 2
-  Town Highway Class 3
-  Town Highway Class 4
-  Private
-  Driveway
-  Discontinued Road
-  Legal Trail
-  Ferry
-  Military - no public access
-  National Forest Highway
-  State Forest Highway
-  Proposed
-  Rivers
-  Driveways
- 

Hydrants

-  Drafting Site
-  Dry Hydrant
-  Municipal Hydrant
-  Pressurized Hydrant
-  Private Hydrant

Townline





Emergency Service Zones



FootPrints

-  Airport
-  Solar Field
-  Alpine Trail Easiest
-  Alpine Trail Intermediate
-  Alpine Trail Advanced
-  Alpine Trail Expert
-  Alpine Glade Marked
-  Alpine Glade Not Marked
-  Building
-  Farm
-  Golf Course
-  Quarry
-  Park
-  Shopping Center
-  Stadium/Arena
-  Other

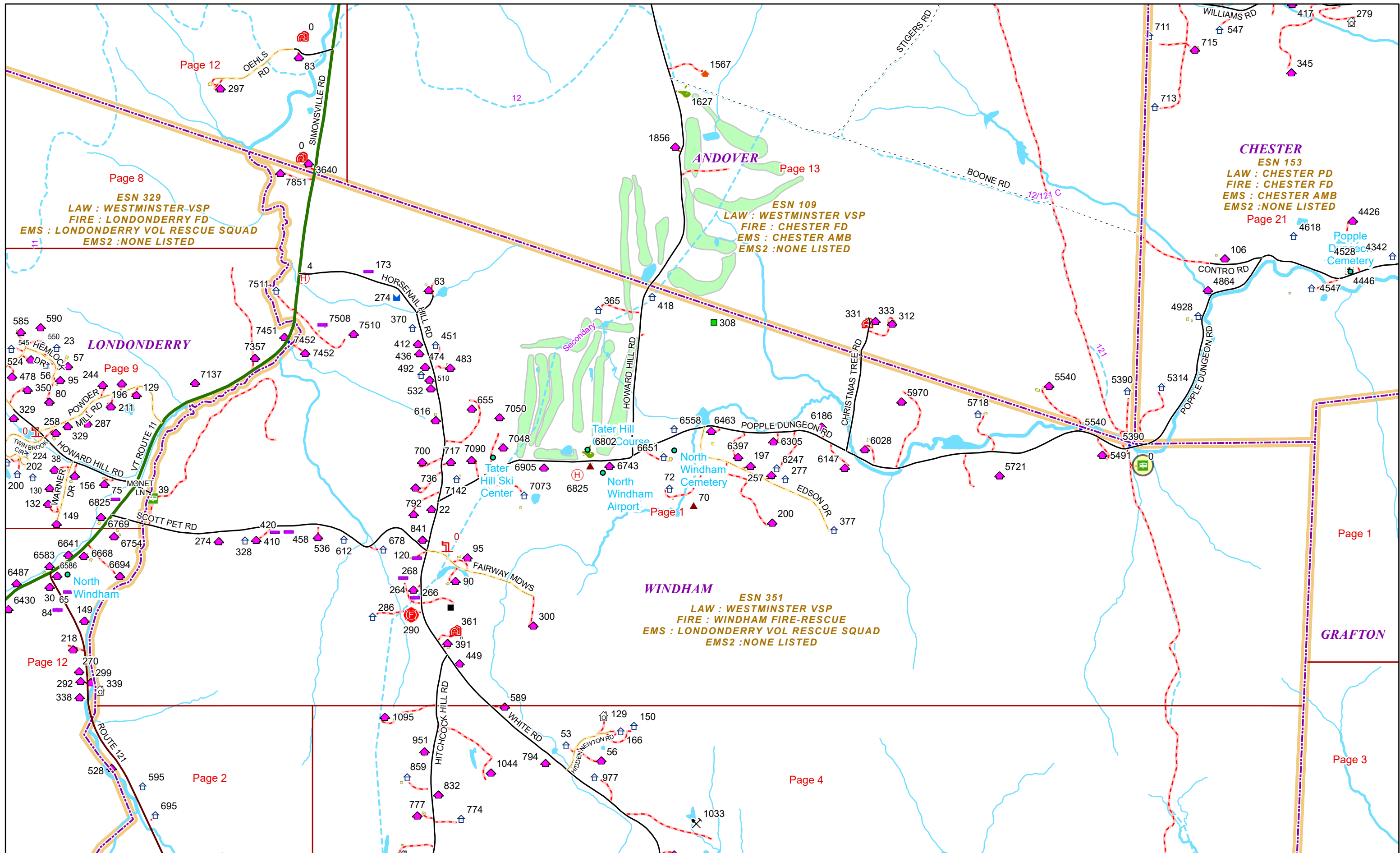
Addressing Error

-  Orange - Duplicated Addressed Building
-  Yellow - Unnumbered Building

WINDHAM Road Name Index

ROAD NAME	PAGE(S)
ABBOTT RD	9,11
BIG BUCK LN	3
BIRCH HILL RD	3
BURBEE POND RD	8,9,10,11
CHASE RD	1,11
CHRISTMAS TREE RD	1
COBB BROOK RD	8
CORN HILL RD	6
CROSS RD	6,7,9
DILLON DR	4
EDSON DR	1
FAIRWAY MDWS	1
FARR LN	11
GLEBE MOUNTAIN RD	2,3
GOLDING RD	8
HARRINGTON RD	3,5,6
HEMLOCK RD	3
HIDDEN NEWTON RD	4
HITCHCOCK HILL RD	1,3,4
HORSENAIL HILL RD	1
HOWARD HILL RD	1
INGALLS RD	5,8
KIMBALL HILL LN	9,11
LEONARDS RD	10
LOWER BIRCH CIR	3
MERCY LN	4
OLD CHENEY RD	10,11,12
OLD FARM RD	5,6
POPPLE DUNGEON RD	1
ROUTE 121	2,3,4,12
SCOTT PET RD	1
SPRUCE RD	3
STONE BRIDGE RD	8,9
TIMBER RIDGE RD	3
TOAD RD	8,10,23
TOWN HWY 4	1
UPPER BIRCH CIR	3
VT ROUTE 11	1

ROAD NAME	PAGE(S)
W WINDHAM RD	7,8,10
WHEELER RD	11
WHITE RD	1,4
WINDHAM HILL RD	3,6,7,8,9,11,12
WINDHAM SPGS	2
WOODBURN RD	6,7,9




Page 8
ESN 329
 LAW : WESTMINSTER-VSP
 FIRE : LONDONDERRY FD
 EMS : LONDONDERRY VOL RESCUE SQUAD
 EMS2 : NONE LISTED

Page 13
ESN 109
 LAW : WESTMINSTER VSP
 FIRE : CHESTER FD
 EMS : CHESTER AMB
 EMS2 : NONE LISTED

CHESTER
ESN 153
 LAW : CHESTER PD
 FIRE : CHESTER FD
 EMS : CHESTER AMB
 EMS2 : NONE LISTED
 Page 21

WINDHAM
ESN 351
 LAW : WESTMINSTER VSP
 FIRE : WINDHAM FIRE-RESCUE
 EMS : LONDONDERRY VOL RESCUE SQUAD
 EMS2 : NONE LISTED


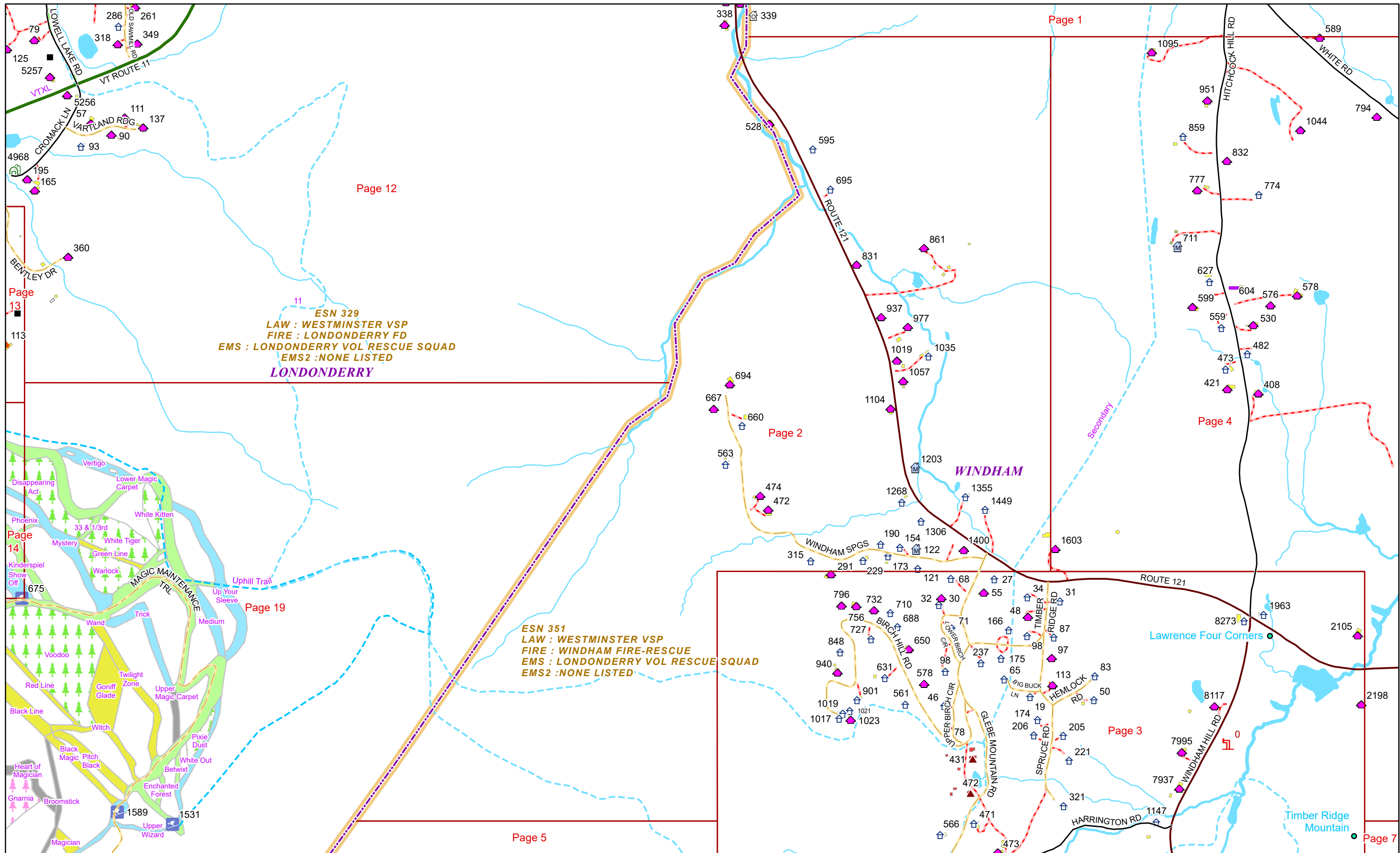


1 inch equals 1,167 feet

1/27/2025

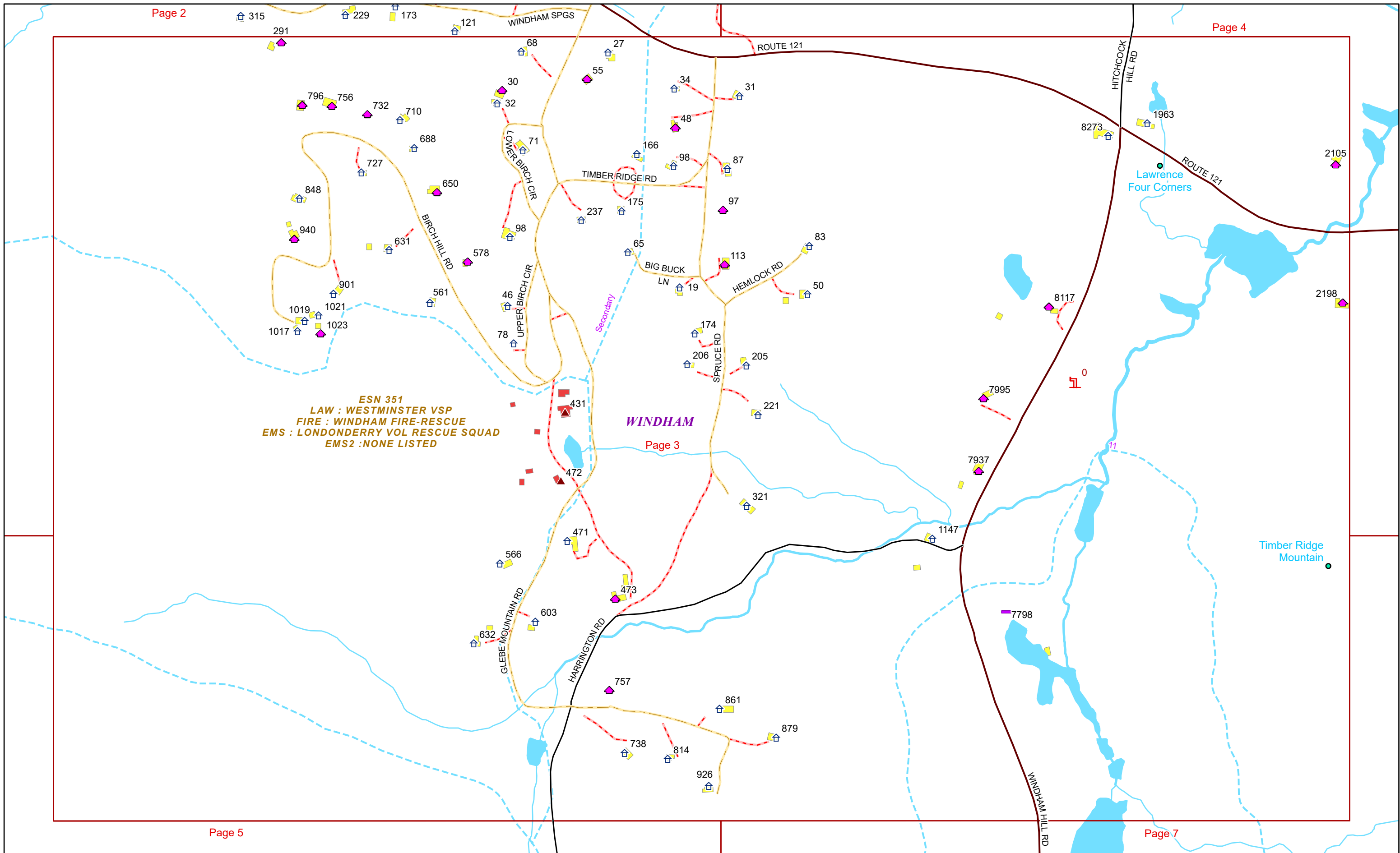
WINDHAM

Page: 1



1/27/2025

WINDHAM



ESN 351
LAW : WESTMINSTER VSP
FIRE : WINDHAM FIRE-RESCUE
EMS : LONDONDERRY VOL RESCUE SQUAD
EMS2 : NONE LISTED

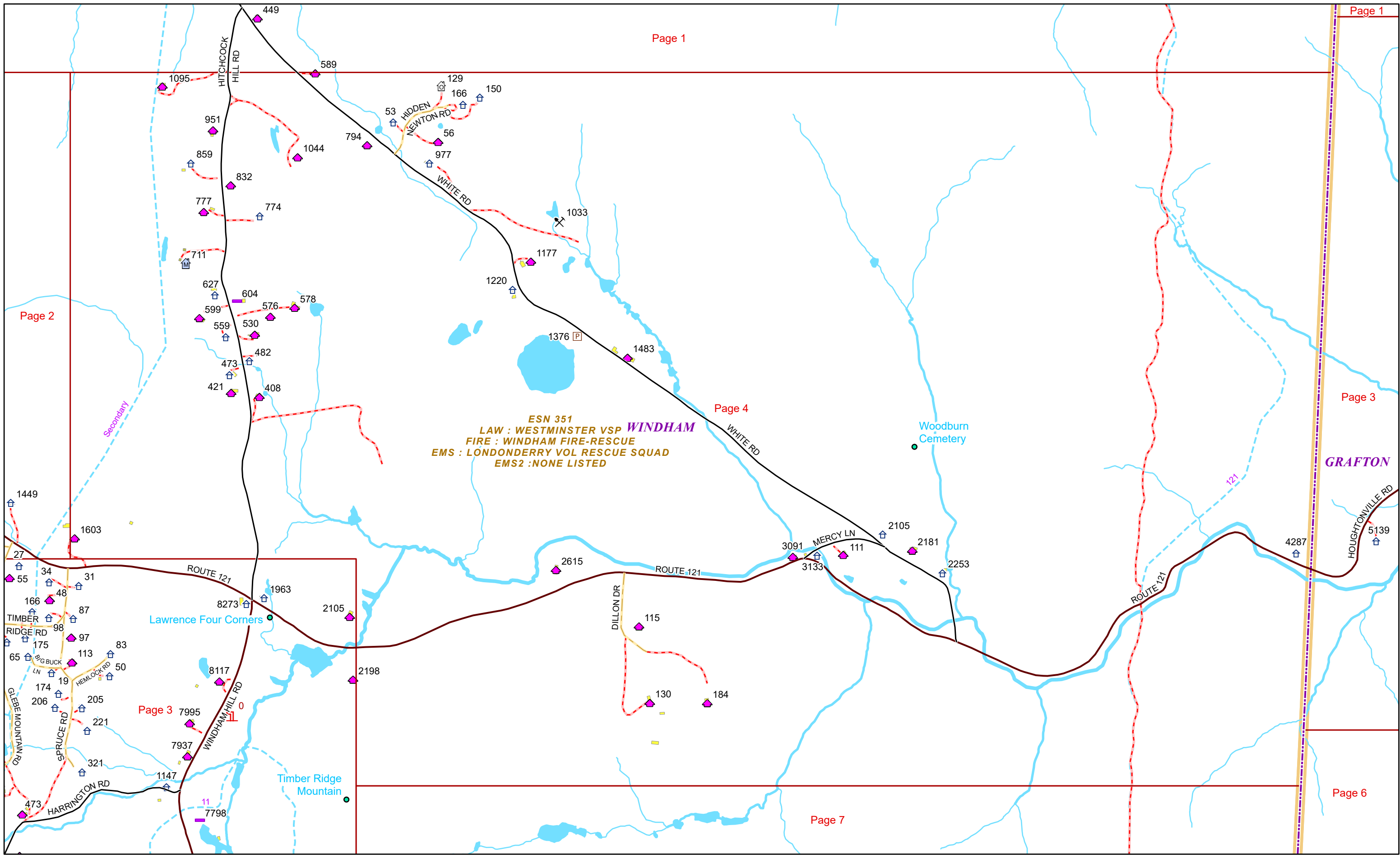
WINDHAM



0 0.07 0.15 0.3 Miles 1 inch equals 417 feet

1/27/2025

WINDHAM



Page 1

Page 1

Page 2

Page 3

Page 4

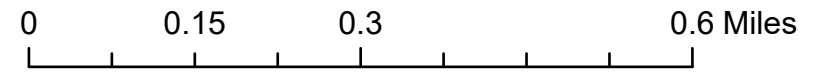
GRAFTON

ESN 351
LAW : WESTMINSTER VSP **WINDHAM**
FIRE : WINDHAM FIRE-RESCUE
EMS : LONDONDERRY VOL RESCUE SQUAD
EMS2 : NONE LISTED

Woodburn Cemetery

Lawrence Four Corners

Timber Ridge Mountain



1 inch equals 917 feet

1/27/2025


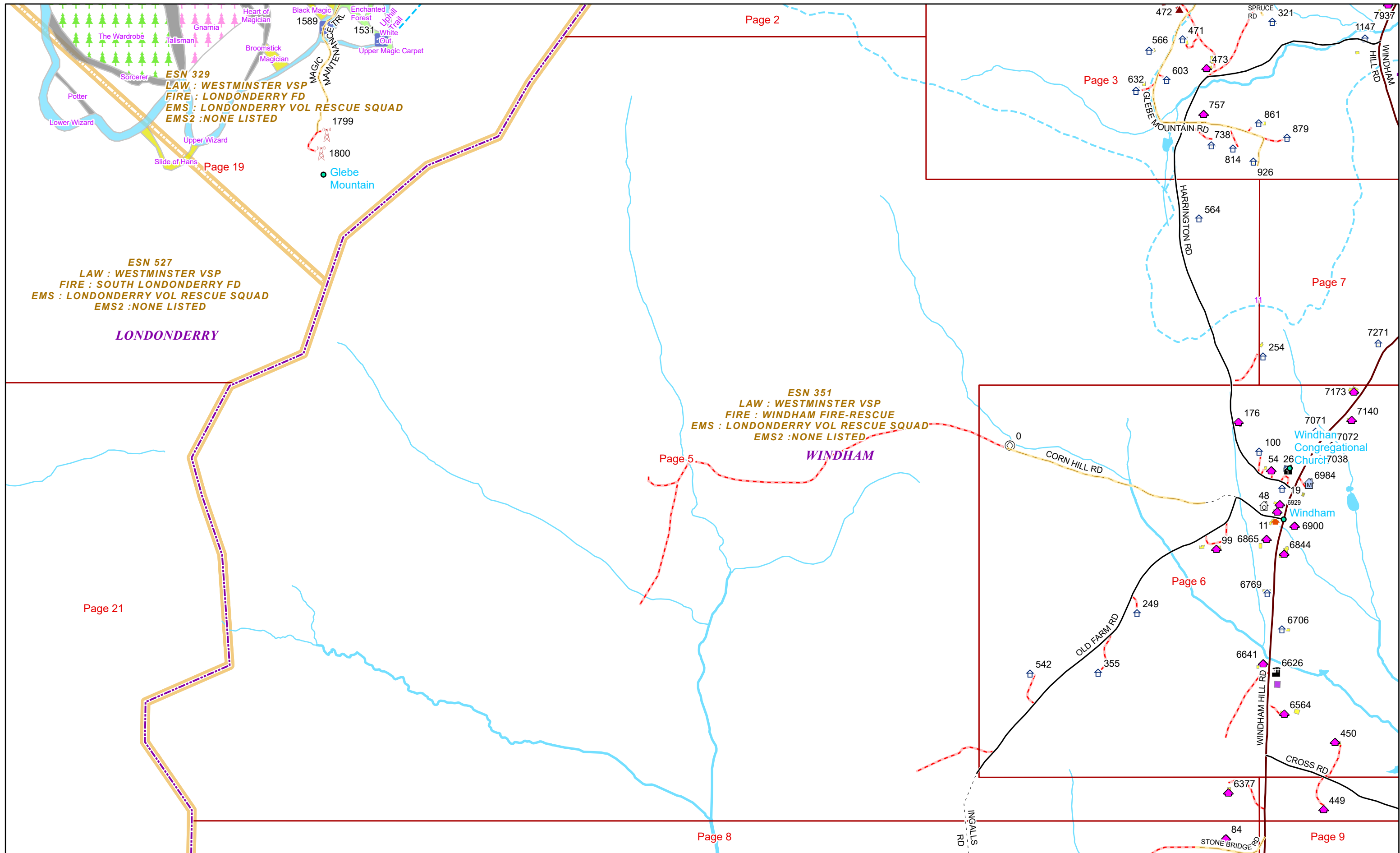
WINDHAM

Page: 4

Page 7

Page 6

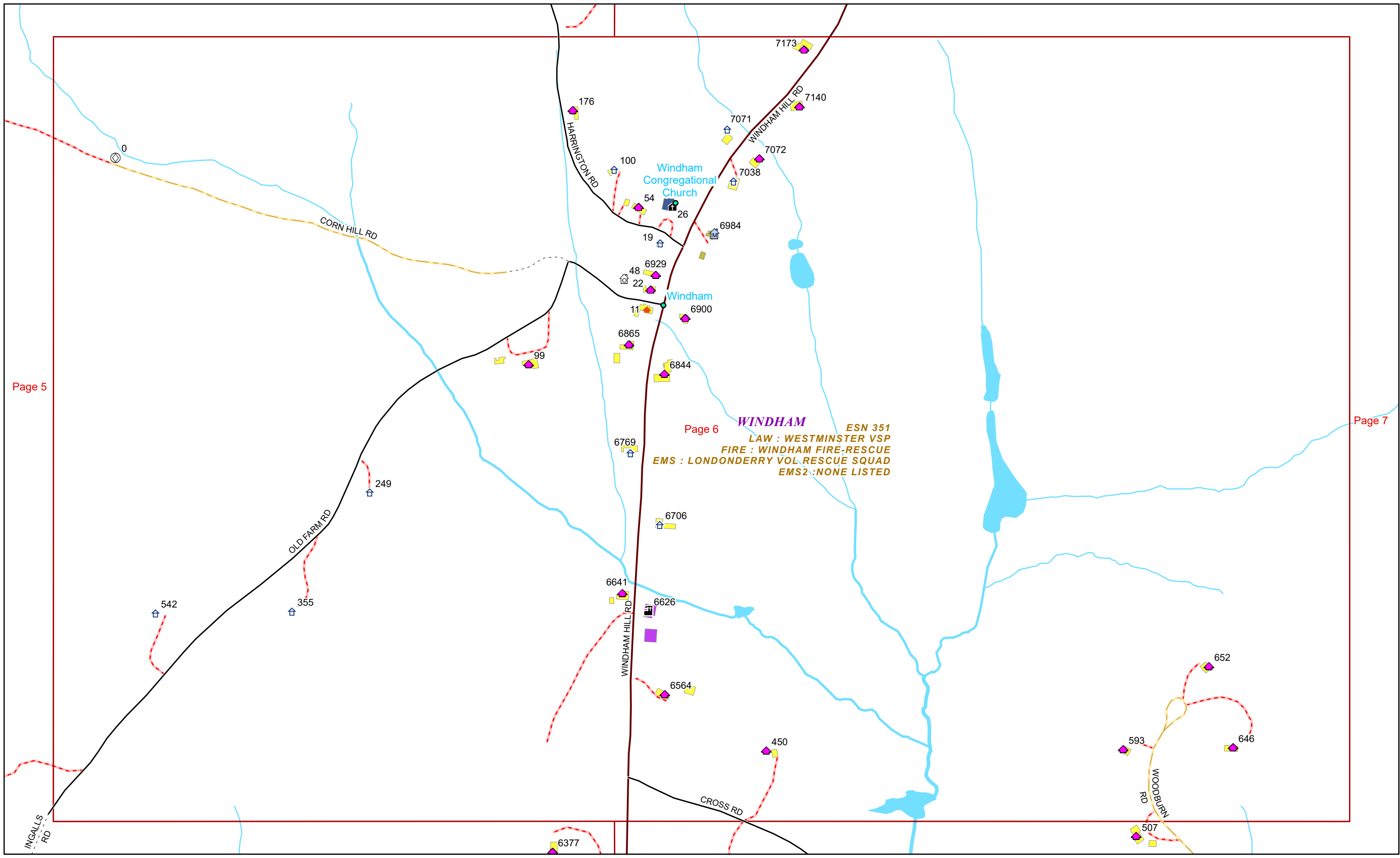
Page 3



1 inch equals 833 feet

1/27/2025

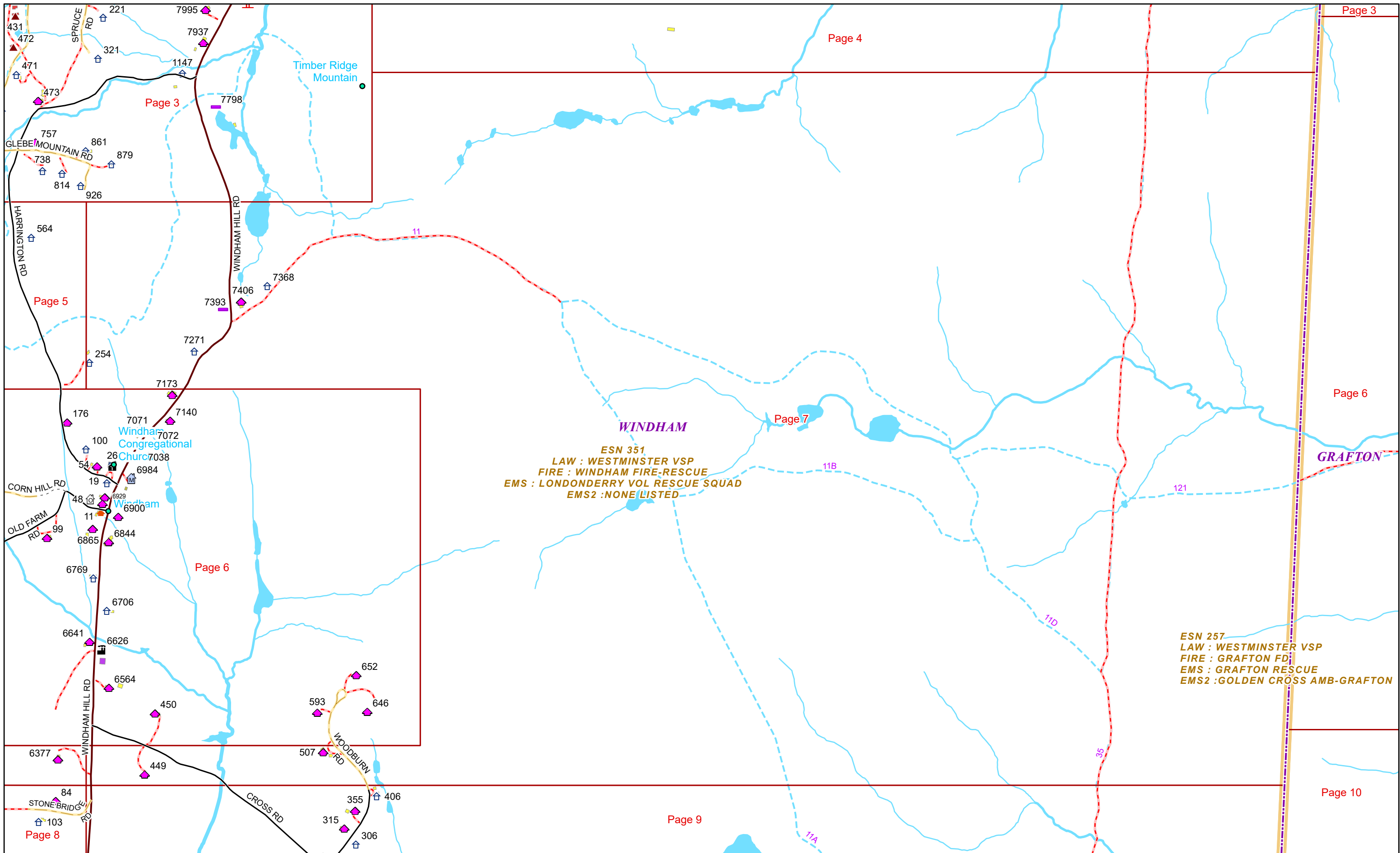
WINDHAM



0 0.07 0.15 0.3 Miles 1 inch equals 417 feet

1/27/2025

WINDHAM




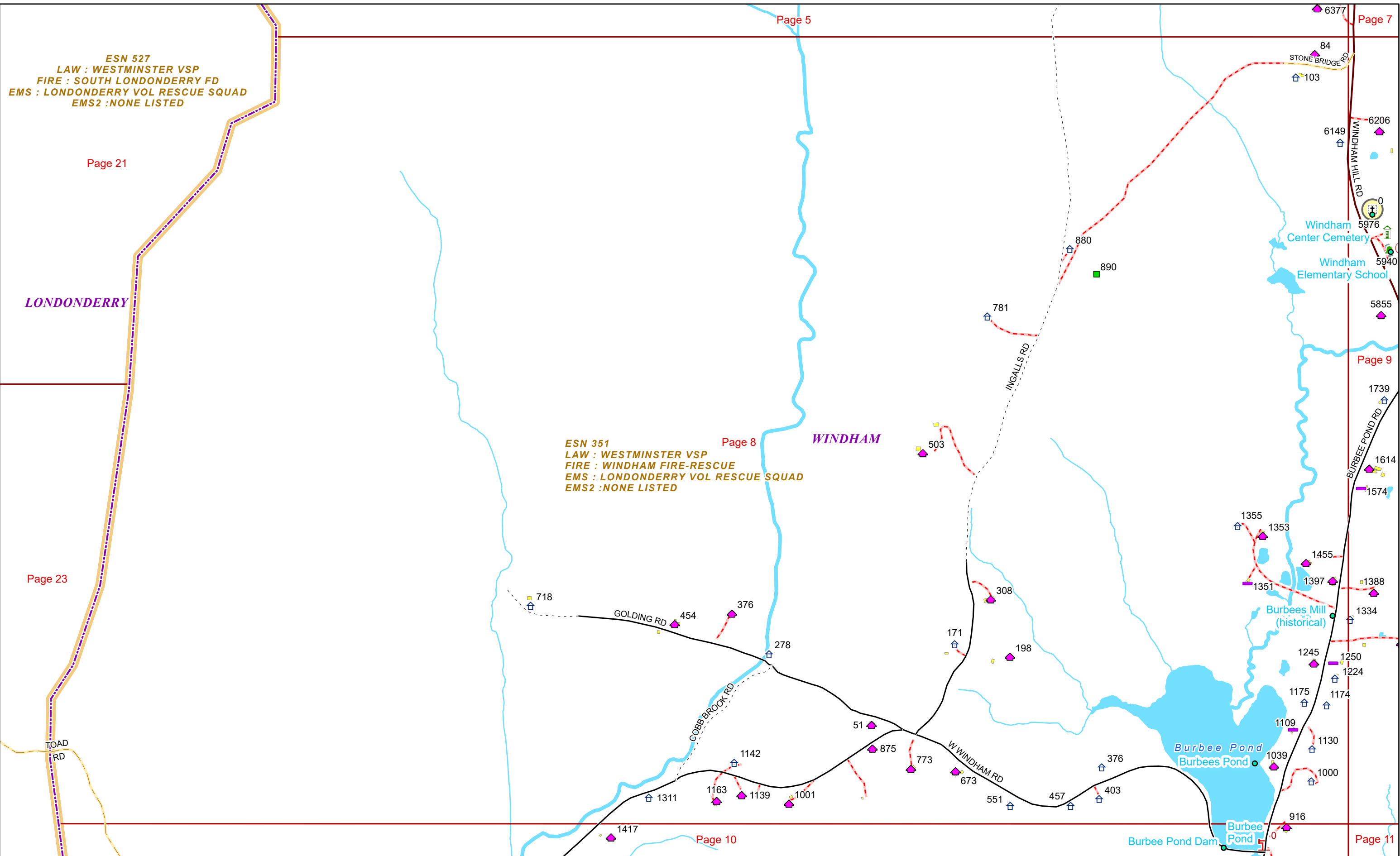
0 0.15 0.3 0.6 Miles

1 inch equals 917 feet

1/27/2025

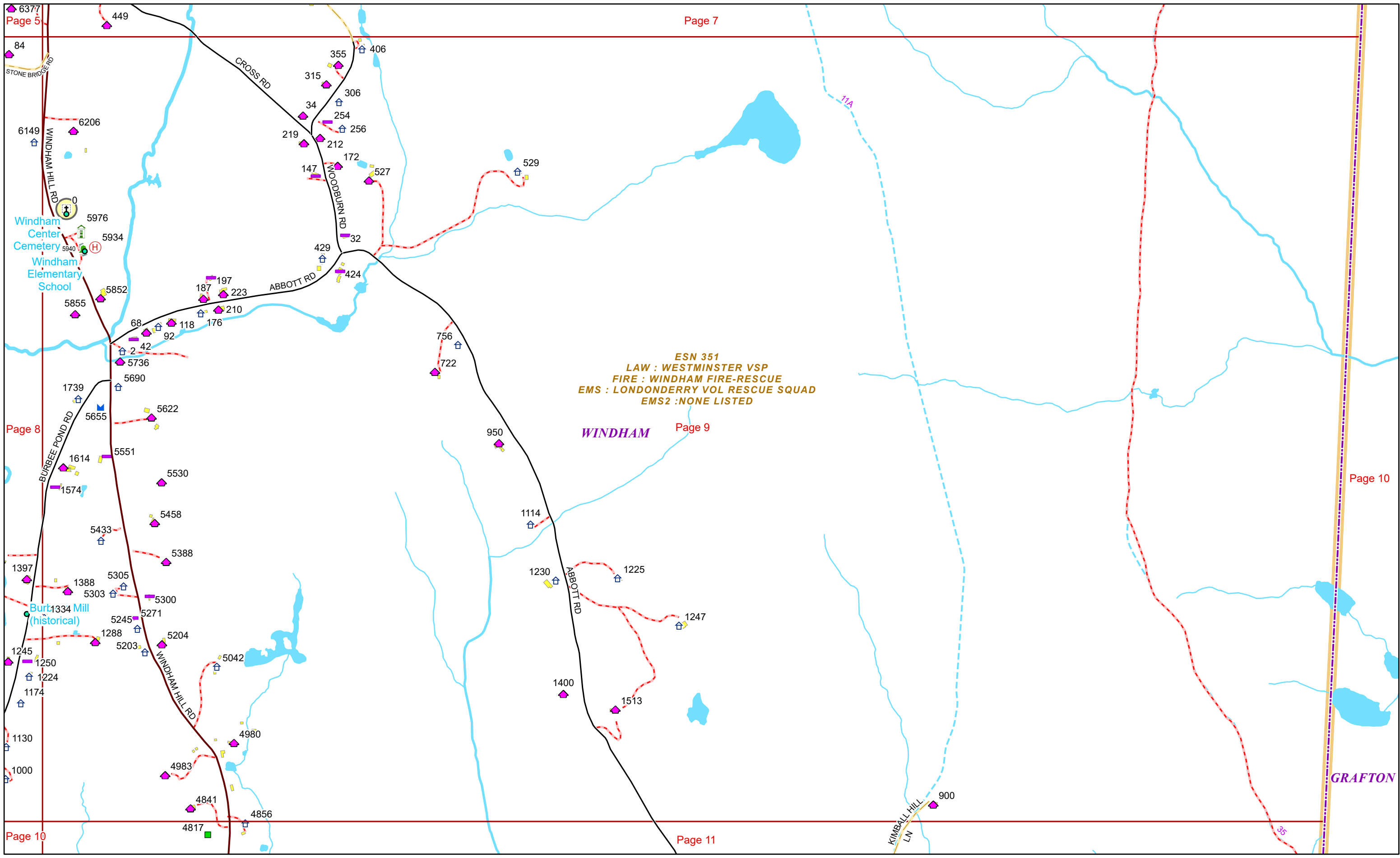
WINDHAM

Page: 7



1/27/2025

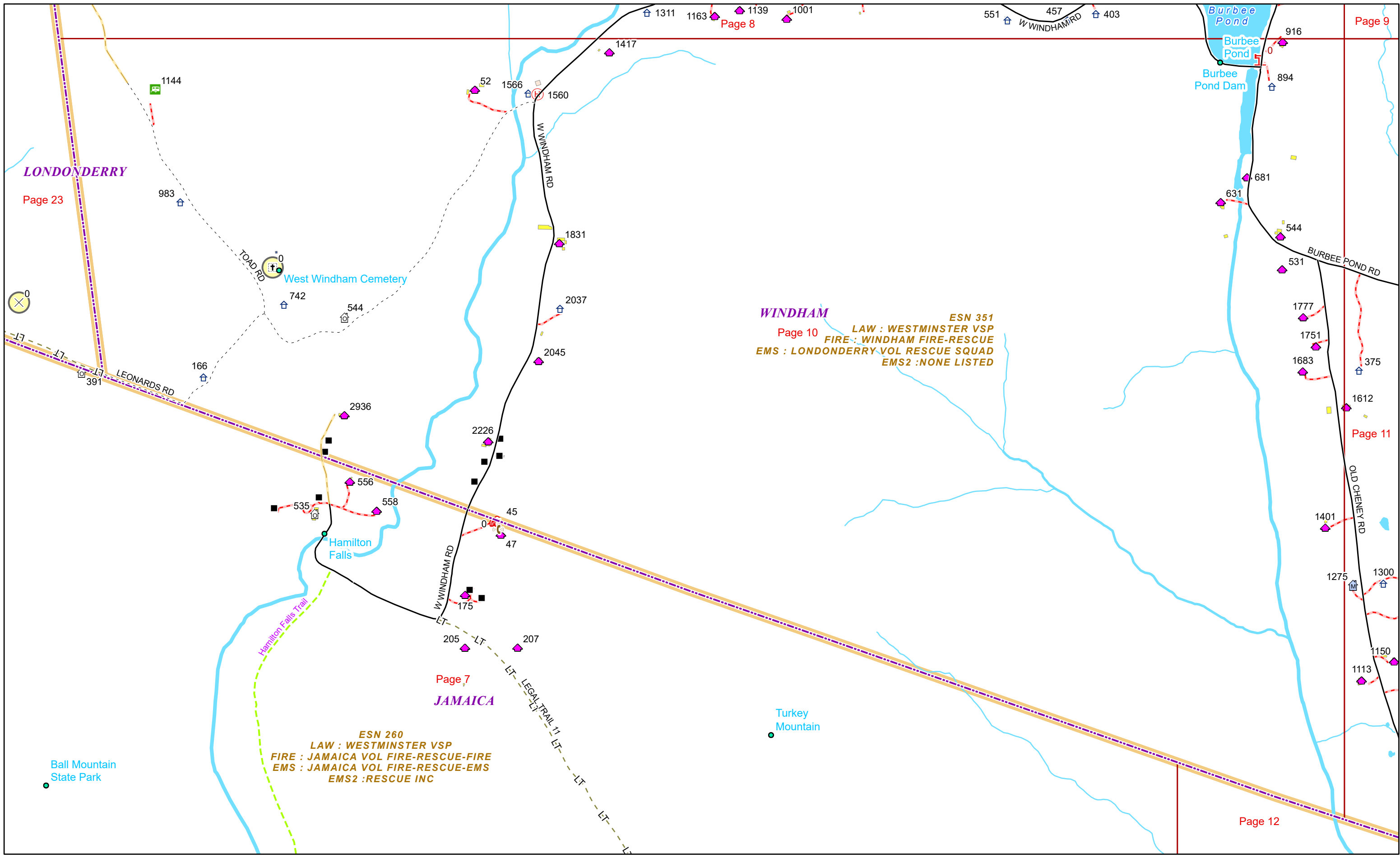
WINDHAM



0 0.15 0.3 0.6 Miles 1 inch equals 833 feet

1/27/2025

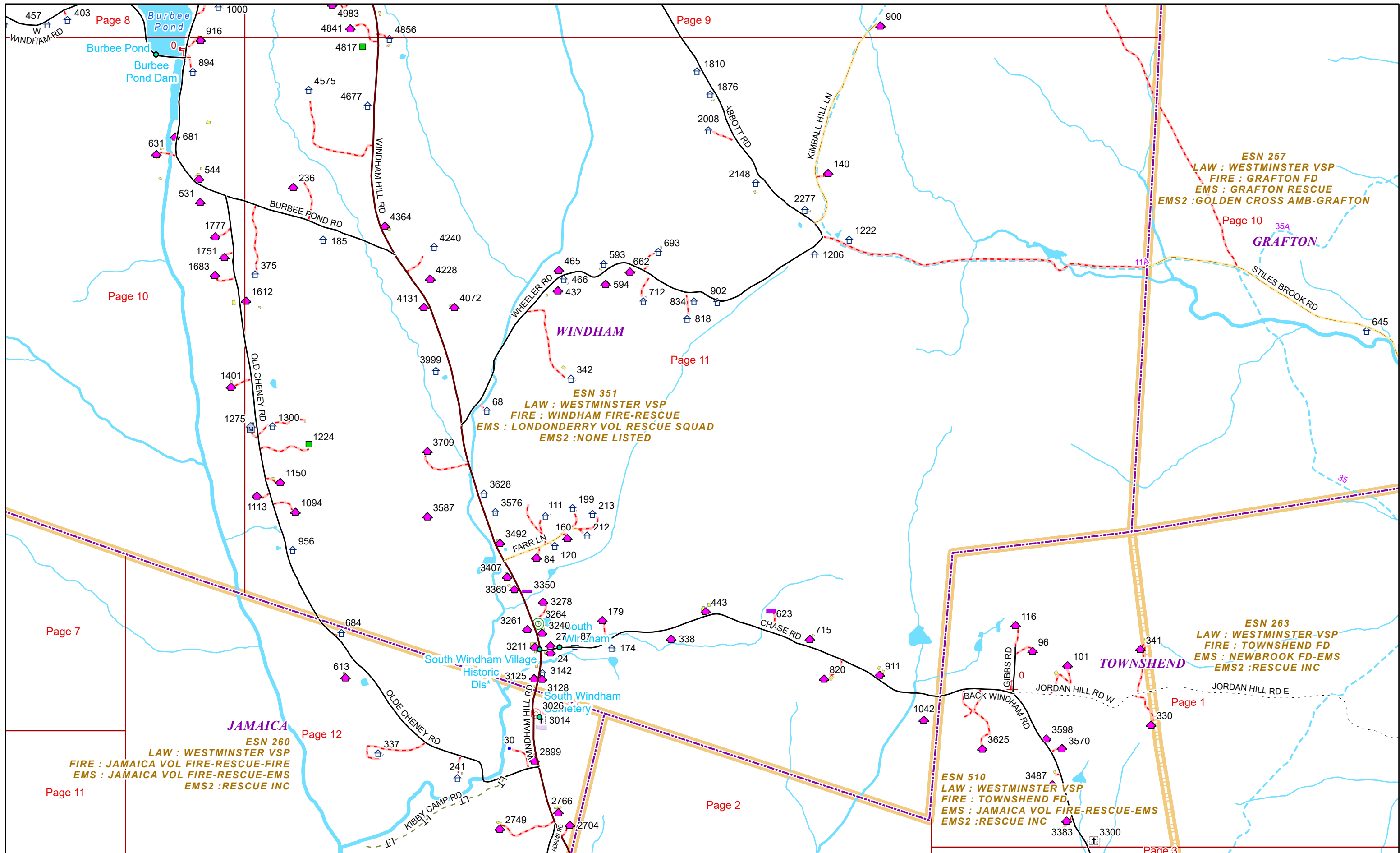
WINDHAM



0 0.15 0.3 0.6 Miles 1 inch equals 833 feet

1/27/2025

WINDHAM



0 0.2 0.4 0.8 Miles

1 inch equals 1,167 feet

1/27/2025

WINDHAM

Page: 11