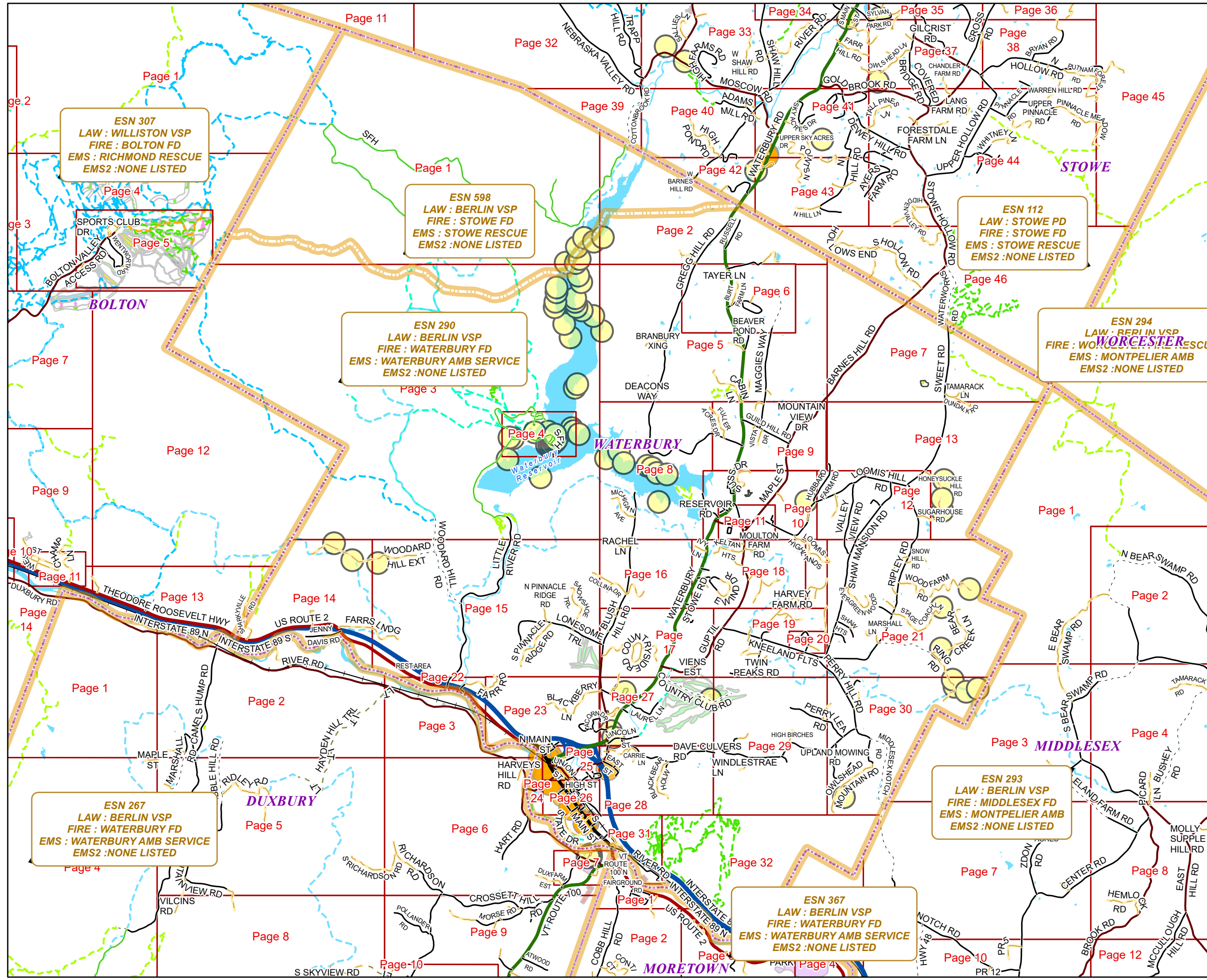


WATERBURY



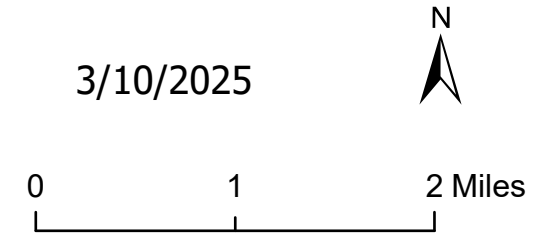
E911 Mapbook with GIS Data
 Use constraints: The 911 related data layers (Esites, Landmarks, Roads, Driveways, Footprints, Atlas Sheets, ESZ, etc.) were developed and designed for 911 purposes only. The user should understand that the nature of the 911 data layers means they are never complete. Each municipal government is responsible for maintenance of the 911 database. Other data (non-911 related) used in the Vermont 911 Mapbook is acquired from the Vermont Center for Geographic Information (VCGI) (vcgi.vermont.gov) and other Vermont organizations.

Disclaimer:
 This Vermont 911 Mapbook and Public GIS data is for general reference only. Data layers that appear on the map may or may not be accurate, current, or otherwise reliable. The Enhanced 911 Board and the State of Vermont make no representations of any kind, including but not limited to the warranties of merchantability or fitness for a particular use, nor are any such warranties to be implied with respect to the GIS data and Mapbook.

For questions/updates, contact:
 Vermont Enhanced 911 Board
 6 Baldwin St – 2nd Floor
 Montpelier VT 05633-7960

Phone: 802-828-4911
 Email: e911.info@vermont.gov
 Web site: e911.vermont.gov



























3/10/2025



























































Legend





























ESITES




























SITETYPE

-  **COMMERCIAL
-  **CULTURAL
-  **EDUCATIONAL
-  **GOVERNMENT
-  **INDUSTRIAL
-  **OTHER COMMERCIAL
-  **PUBLIC GATHERING
-  **UTILITY
-  ABANDONED
-  ACCESS POINT
-  ACCESSORY BARN
-  ACCESSORY BUILDING
-  AIR SUPPORT / MAINTENANCE FACILITY
-  AIR TRAFFIC CONTROL CENTER / COMMAND CENTER
-  AIRPORT TERMINAL
-  AMBULANCE SERVICE
-  AUDITORIUM / CONCERT HALL / THEATER / OPERA HOUSE
-  BANK
-  BOAT RAMP / DOCK
-  BORDER CROSSING
-  BORDER PATROL
-  BREWERY
-  BUS STATION / DISPATCH FACILITY
-  CAMP
-  CAMPGROUND
-  CEMETERY

-  CITY / TOWN HALL
-  COAST GUARD
-  COLLEGE / UNIVERSITY
-  COMMERCIAL CONSTRUCTION SERVICE
-  COMMERCIAL FARM
-  COMMERCIAL GARAGE
-  COMMERCIAL W/RESIDENCE
-  COMMUNICATION BOX
-  COMMUNICATION TOWER
-  COMMUNITY / RECREATION FACILITY
-  CONDOMINIUM
-  COURT HOUSE
-  CUSTOMS SERVICE
-  DAY CARE FACILITY
-  DEVELOPMENT SITE
-  EBS TOWER
-  EMERGENCY PHONE / CALLBOX
-  FAIR / EXHIBITION/ RODEO GROUNDS
-  FERRY TERMINAL / DISPATCH FACILITY
-  FIRE STATION
-  FISH FARM / HATCHERY
-  FITNESS FACILITY
-  FOOD DISTRIBUTION CENTER
-  GAS STATION
-  GATED W/BUILDING
-  GATED W/O BUILDING
-  GOLF COURSE
-  GRAVEL PIT / QUARRY / MINE

-  GREENHOUSE / NURSERY
-  GROCERY STORE
-  HARBOR / MARINA
-  HAZARDOUS MATERIALS FACILITY
-  HAZARDOUS STORAGE FACILITY
-  HEALTH CLINIC
-  HELIPAD / HELIPORT / HELISPOT
-  HISTORIC SITE / POINT OF INTEREST
-  HOSPITAL / MEDICAL CENTER
-  HOUSE OF WORSHIP
-  HYDROELECTRIC FACILITY
-  ICE ARENA
-  INSTITUTIONAL RESIDENCE / DORM / BARRACKS
-  LANDFILL
-  LAW ENFORCEMENT
-  LIBRARY
-  LODGING B&B / HOTEL / MOTEL / INN
-  LOOKOUT TOWER
-  LUMBER MILL / SAW MILL
-  MANUFACTURING FACILITY
-  MOBILE HOME
-  MORGUE
-  MULTI-FAMILY DWELLING
-  MUSEUM
-  NATIONAL GUARD /
-  NUCLEAR FACILITY
-  NURSING HOME / LONG TERM CARE
-  OFFICE BUILDING

-  OIL / GAS FACILITY
-  OTHER
-  OTHER RESIDENTIAL
-  OUTPATIENT CLINIC
-  PARK AND RIDE / COMMUTER
-  PHARMACY
-  PICNIC AREA
-  POST OFFICE
-  PRISON / CORRECTIONAL FACILITY
-  PRIVATE AND EXPRESS SHIPPING FACILITY
-  PSAP
-  PUBLIC BEACH
-  PUBLIC TELEPHONE
-  PUBLIC WATER SUPPLY INTAKE
-  PUBLIC WATER SUPPLY WELL
-  PUMP STATION
-  RACE TRACK / DRAGSTRIP
-  RAILROAD STATION
-  RESIDENTIAL FARM
-  REST STOP / ROADSIDE PARK
-  RESTAURANT
-  RETAIL FACILITY
-  RV HOOKUP
-  SCHOOL K / 12
-  SEASONAL HOME
-  SHOOTING RANGE
-  SINGLE FAMILY DWELLING
-  SKI AREA / ALPINE






-  SOLAR FACILITY
-  SPORTS ARENA /
-  STATE CAPITOL
-  STATE GARAGE
-  STATE GOVERNMENT FACILITY
-  STATE PARK
-  STORAGE UNITS
-  SUBSTATION
-  SUGARHOUSE
-  TEMPORARY STRUCTURE
-  TOWN GARAGE
-  TOWN OFFICE
-  TRAILHEAD
-  TRANSFER STATION
-  UNKNOWN
-  US FOREST FACILITY
-  US GOVERNMENT FACILITY
-  UTILITY POLE W/PHONE
-  VETERINARY HOSPITAL / CLINIC
-  VISITOR / INFORMATION CENTER
-  WAREHOUSE
-  WASTE / BIOMASS FACILITY
-  WASTEWATER TREATMENT PLANT
-  WATER TANK
-  WATER TOWER
-  WIND FACILITY / WIND TOWER
-  YOUTH CAMP

Legend

Roads

-  Interstate Highway
-  US Highway
-  State Highway
-  Town Highway Class 1
-  Town Highway Class 2
-  Town Highway Class 3
-  Town Highway Class 4
-  Private
-  Driveway
-  Discontinued Road
-  Legal Trail
-  Ferry
-  Military - no public access
-  National Forest Highway
-  State Forest Highway
-  Proposed
-  Rivers
-  Driveways
- 

Hydrants

-  Drafting Site
-  Dry Hydrant
-  Municipal Hydrant
-  Pressurized Hydrant
-  Private Hydrant

Townline





Emergency Service Zones



FootPrints

-  Airport
-  Solar Field
-  Alpine Trail Easiest
-  Alpine Trail Intermediate
-  Alpine Trail Advanced
-  Alpine Trail Expert
-  Alpine Glade Marked
-  Alpine Glade Not Marked
-  Building
-  Farm
-  Golf Course
-  Quarry
-  Park
-  Shopping Center
-  Stadium/Arena
-  Other

Addressing Error

-  Orange - Duplicated Addressed Building
-  Yellow - Unnumbered Building

WATERBURY Road Name Index

ROAD NAME	PAGE(S)
ACORN DR	22,23,27,29
ADAMS CT	26
ALPINE MEADOW LN	30
APPLE BLOSSOM DR	5
APPLE HILL RD	18
APPLETREE LN	9
ARMORY DR	25
ASHFORD LN	23
BACK PASTURE LN	18
BALSAM LN	12
BARNES HILL RD	5,7,9
BATCHELDER ST	31
BEAR CREEK LN	21
BEAVER POND RD	5,6
BIDWELL LN	26
BITTERSWEET LN	5
BLACK BEAR HOLW	28
BLACKBERRY LN	22,23,27,29
BLUSH HILL EST	16
BLUSH HILL RD	8,16,17,27
BRANBURY XING	5
BROOKSIDE DR	21
BURT FARM LN	6
BUTLER ST	25
CABIN LN	5,9
CARRIE LN	28
CENTER HARVEY FARM RD	18
CENTER TRAILER PARK RD	20
CLOVER LN	28
COLLINA DR	15,16
COOPERS LNDG	9
COUNTRY CLUB RD	17,27,29
COUNTRYSIDE RD	17
CROSSROAD	27
DAVE CULVERS RD	28,29
DEACONS WAY	5
DEER HVN	19
DEMERITT PL	31

ROAD NAME	PAGE(S)
DERBY LN	31
DUNDALK RD	7,13
E COUNTRYSIDE RD	17
E HARVEY FARM RD	19
E TRAILER PARK RD	20
E WIND DR	18
EAST ST	28
ELLINWOOD AVE	25
ELM ST	26
EVERGREEN WOODS	21
FARR RD	15,22,23
FARRS LNDG	14,15
FOUNDRY ST	26
FULLER ACRES DR	8,9
GARDNER LN	22,31
GEORGES WAY	21
GRANDVIEW HTS	22,24,25,28
GREGG HILL RD	2,5,6,8,9
GROVE LN	21
GUILD HILL RD	9
GUPTIL RD	10,11,17,18,19
HARVEY FARM RD	16,18,19
HASKINS WAY	18
HEALY CT	31
HENRY HOUGH RD	30
HIGH BIRCHES	29
HIGH ST	24,25,26
HILL ST	26
HILL ST EXT	26
HILLCREST TER	25
HOLLOW RD	10,11
HOMESTEAD LN	19
HONEYSUCKLE HILL RD	12,13
HORSESHOE DR	31
HOWARD AVE	10,11
HOWARD AVE FRK	11
HUBBARD FARM RD	10,12,13
HUNGER MOUNTAIN RD	11


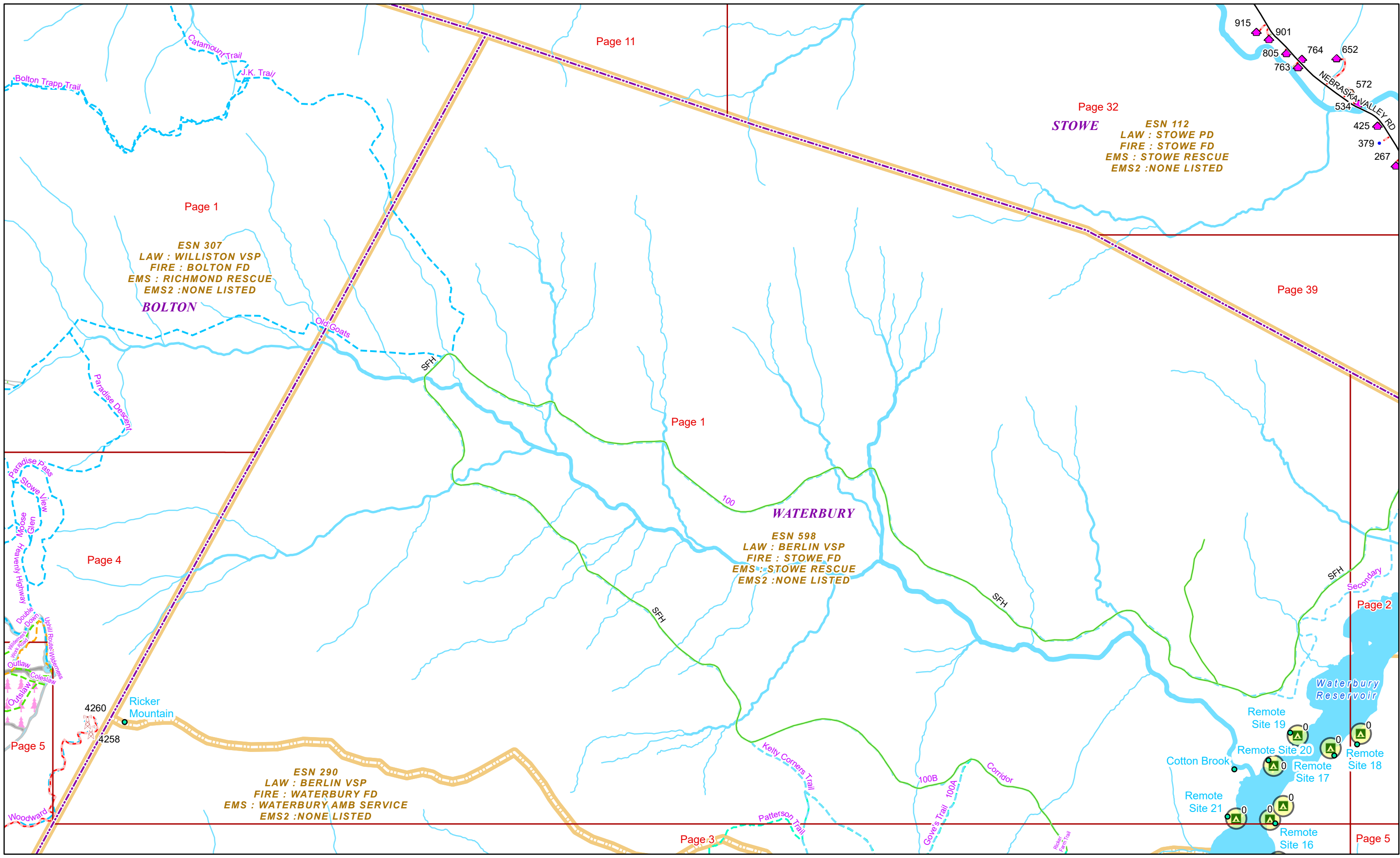
ROAD NAME	PAGE(S)
HUNTINGTON DR	19
HUNTINGTON PL	25
INTERSTATE 89 N	14,15,22,23,24,25,28,31,32
INTERSTATE 89 N ENTRANCE	22,23,24,25,28
EXIT	
INTERSTATE 89 S	14,15,22,23,24,25,28,31,32
INTERSTATE 89 S ENTRANCE	22,23,25
EXIT	
INTERVALE AVE	22,23,25
IVY LN	18
JENNY DAVIS RD	14
KEEFE LN	28
KELTAN HTS	18
KENNEDY DR	22,23,27,29
KIMBERLY LN	27
KNEELAND FLATS TRAILER	20
PARK	
KNEELAND FLTS	16,19,20,21
KNEELAND HL	21
LAKEVIEW TER	11
LASSITERS LN	10
LAUREL LN	27
LINCOLN ST	27
LINDAS WAY	16
LITTLE FOX FOREST RD	15,22
LITTLE RIVER RD	3,4,15,22
LOCUST TER	24,25,26
LONESOME TRL	15,16,17
LOOMIS HIGHLANDS	10,16,18,21
LOOMIS HILL RD	10,11,12
MAGGIES WAY	5,6,9
MANSION HOLLOW RD	16,19,21
MAPLE ST	8,9,10,11
MARSHALL LN	21
MAVIS LN	28
MCNEIL RD	18
MEADOW CREST LN	17,27
METAYER CT	11

WATERBURY Road Name Index

ROAD NAME	PAGE(S)
MICHIGAN AVE	8
MIDDLESEX NOTCH RD	7,30,32
MILL RD	27
MILLER LN	21
MISTY HOLLOW RD	17
MOODY CT	26
MOOSE RUN LN	12,13
MOULTON FARM RD	18
MOUNTAIN VIEW DR	9
N HARVEY FARM RD	16
N LAKEVIEW TER	10,11
N MAIN ST	22,23,24,25,26
N PINNACLE RIDGE RD	15
N SPRUCE HVN	6
NANNACHER RD	17
NORTH ST	27,28,29
OHEAR CT	25
OLD WOODS RD	21
ORCHARD SPRINGS EST	14
OWLSHEAD MOUNTAIN RD	30
PALERMO LN	28
PARK ROW	26
PARK ST	26
PARKER CT	26
PERRY HILL RD	16,19,21,27,28,29,30
PERRY LEA RD	29,30
PERRY LEA SIDE RD	29,30
PILGRIM PARK RD	22,26,28,31
PINNACLE PT	15
PROSPECT ST	22,23,25
RACHEL LN	8,16
RAILROAD ST	24,25,26
RANDALL ST	26
RESERVOIR RD	8,10
REST AREA	15
RING RD	21,30
RIPLEY RD	12,21
RIVER RD	31,32

ROAD NAME	PAGE(S)
ROLLING MEADOWS LN	28
ROTARIAN PL	26
RUBY RAYMOND RD	2,6
RUSSELL RD	2
S COUNTRYSIDE RD	17
S HARVEY FARM RD	19
S MAIN ST	22,26,31
S PINNACLE RIDGE RD	15
SEABURY PL	28
SFH	2,2,3,4
SHARKYVILLE RD	14
SHAW HTS	21
SHAW MANSION RD	12,16,19,21
SNOW HILL RD	21
SNOWSHOE TRL	15
SPRUCE GRV	21
SPRUCE HVN	6
STAGECOACH LN	21
STATE DR	22,26,31
STONELEDGE LN	2
STOWE ST	22,24,25,26,27,28,29
STOWEBURY	16,17
STUART LN	29
SUGARHOUSE RD	12,13
SUNSET DR	10
SUSS DR	10
SWASEY CT	25
SWEET RD	7,12,13
TAMARACK LN	7
TAYER LN	6
THATCHER BROOK RD	18
THATCHER MEADOW LN	10
THURSTON LN	12
TOWN RD	29
TURNER CT	26
TWIN PEAKS RD	19
TYLER RDG	27,28,29
U TURN	14,23,31,32

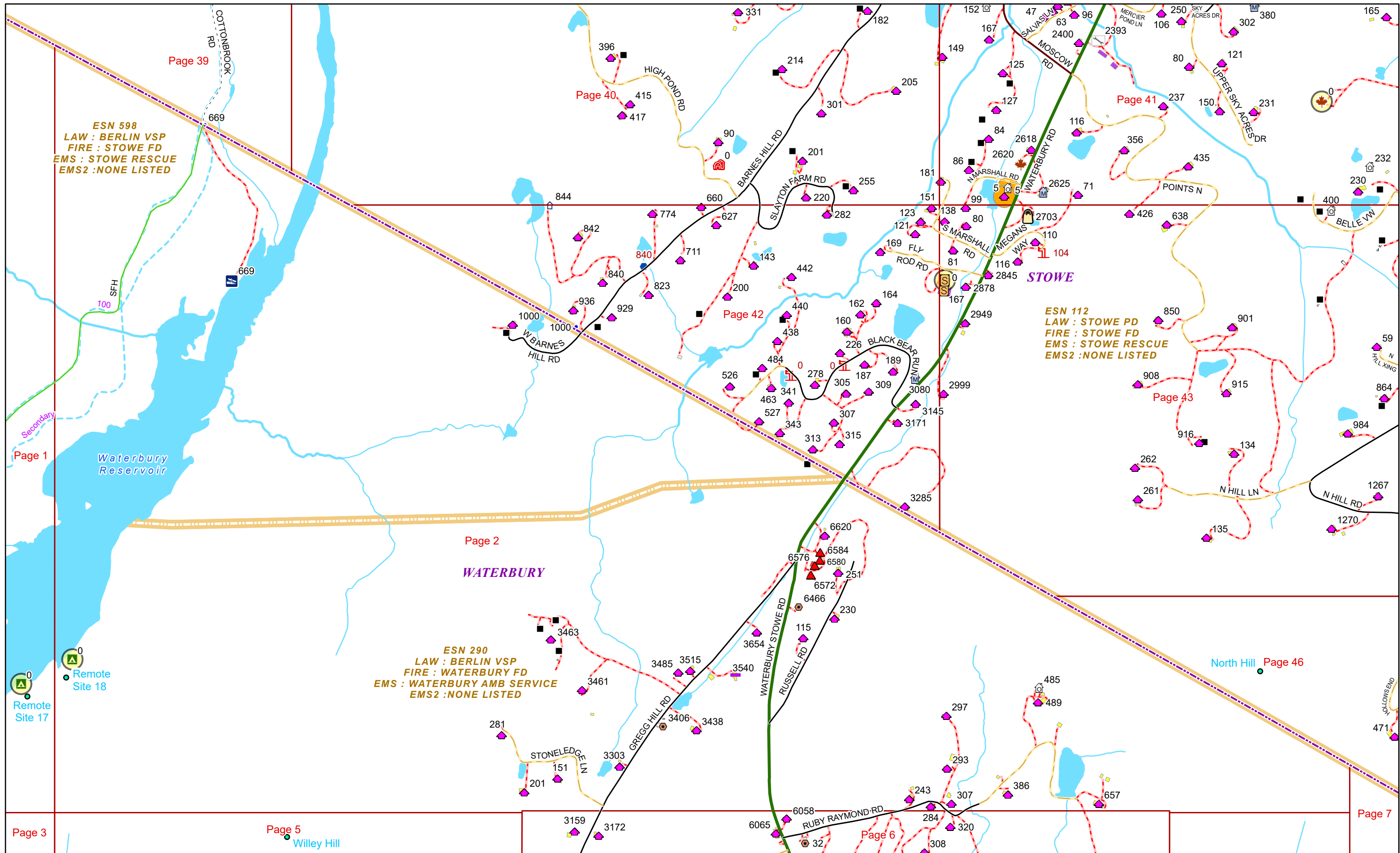
ROAD NAME	PAGE(S)
UNION ST	25
UPLAND MOWING RD	30
US ROUTE 2	14,15,22,23
VALLEY VIEW RD	12,21
VIENS EST	17
VISTA DR	9
W BARNES HILL RD	2
W HARVEY FARM RD	16,18
W PINNACLE RIDGE RD	15
WALLACE ST	22,23,24,25
WARREN CT	22,26,31
WATERBURY STOWE RD	2,5,6,8,9,10,11,16,17,18,22,23,25,27,29
WILDER LN	19
WILDFLOWER LN	5,9
WINDLESTRAE LN	29
WINDRIDGE LN	16,17
WINOOSKI ST	24,25,26
WOOD FARM RD	21
WOODARD FARM RD	12,13
WOODARD HILL EXT	14,15
WOODARD HILL RD	3,15
WOODARD LN	18
WOODLAND ACRES	30
WOODY AVE	24,25,26
WORCESTER VIEW DR	21



1 inch equals 1,417 feet

3/10/2025

WATERBURY



ESN 598
LAW : BERLIN VSP
FIRE : STOWE FD
EMS : STOWE RESCUE
EMS2 : NONE LISTED

ESN 112
LAW : STOWE PD
FIRE : STOWE FD
EMS : STOWE RESCUE
EMS2 : NONE LISTED

ESN 290
LAW : BERLIN VSP
FIRE : WATERBURY FD
EMS : WATERBURY AMB SERVICE
EMS2 : NONE LISTED

Page 3

Page 39

Page 40

Page 41

Page 42

Page 43

Page 2

North Hill Page 46

Page 7

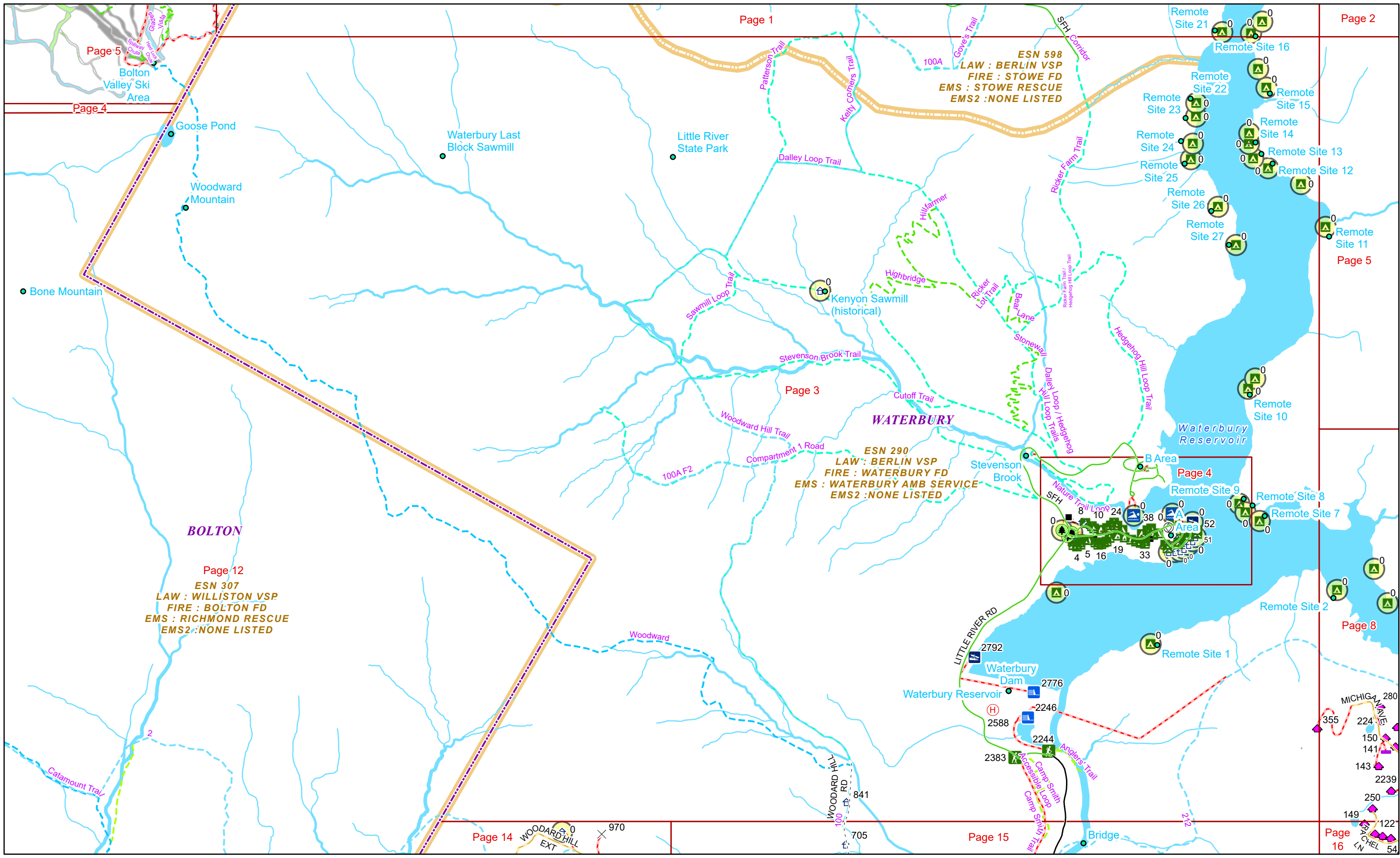


0 0.15 0.3 0.6 Miles 1 inch equals 833 feet

3/10/2025

WATERBURY

Page: 2



Page 5

Page 1

Page 2

Page 4

Page 5

Page 3

Page 4

Page 8

Page 14

Page 15

Page 16



0 0.3 0.6 1.2 Miles 1 inch equals 1,667 feet

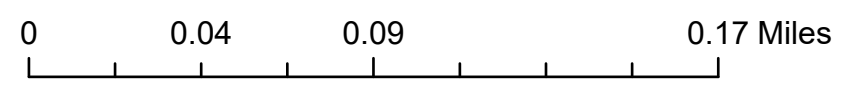
3/10/2025

WATERBURY



ESN 290
 LAW : BERLIN VSP
 FIRE : WATERBURY FD
 EMS : WATERBURY AMB SERVICE
 EMS2 : NONE LISTED

Page 4 WATERBURY

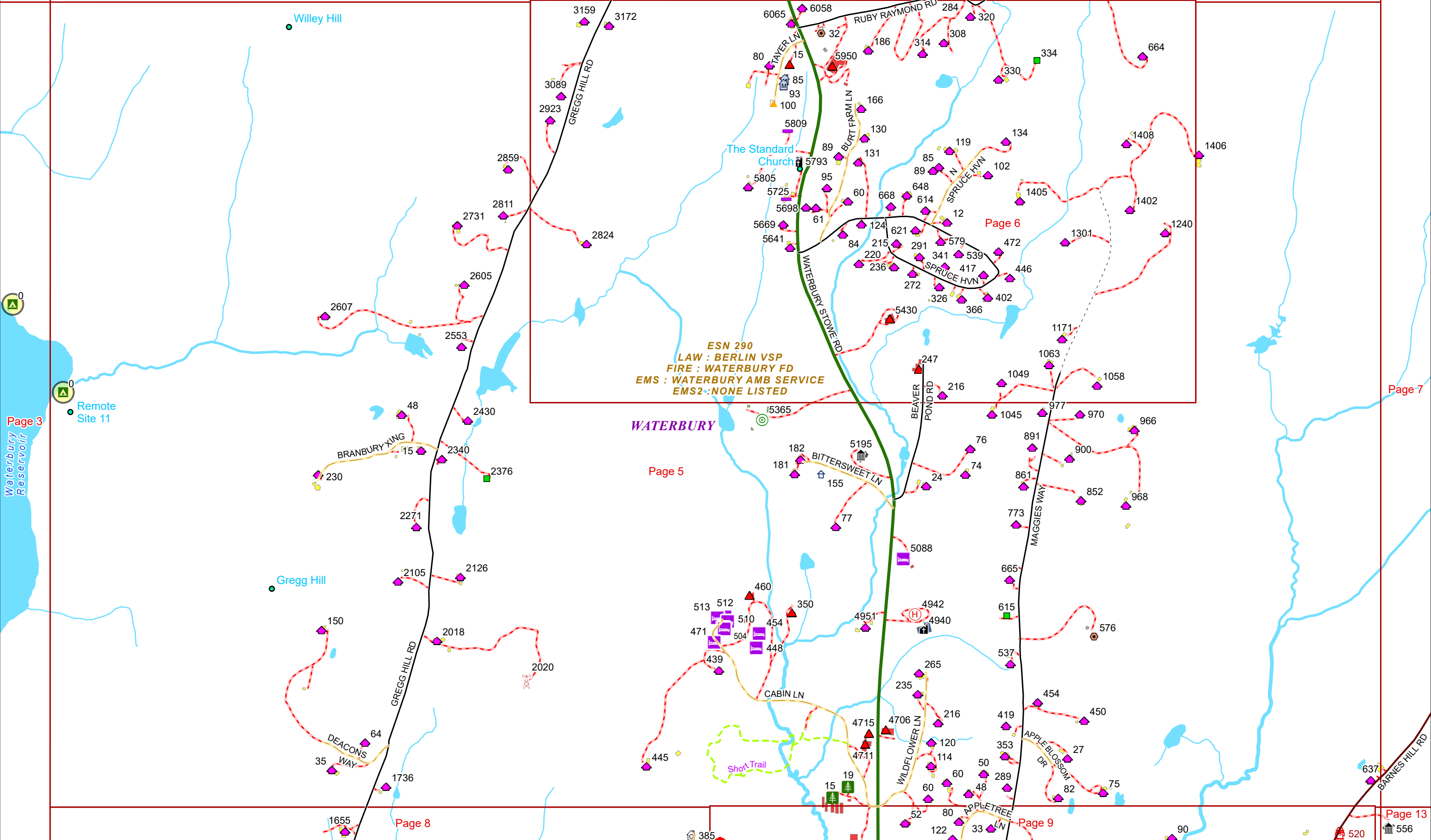


1 inch equals 250 feet

3/10/2025

WATERBURY


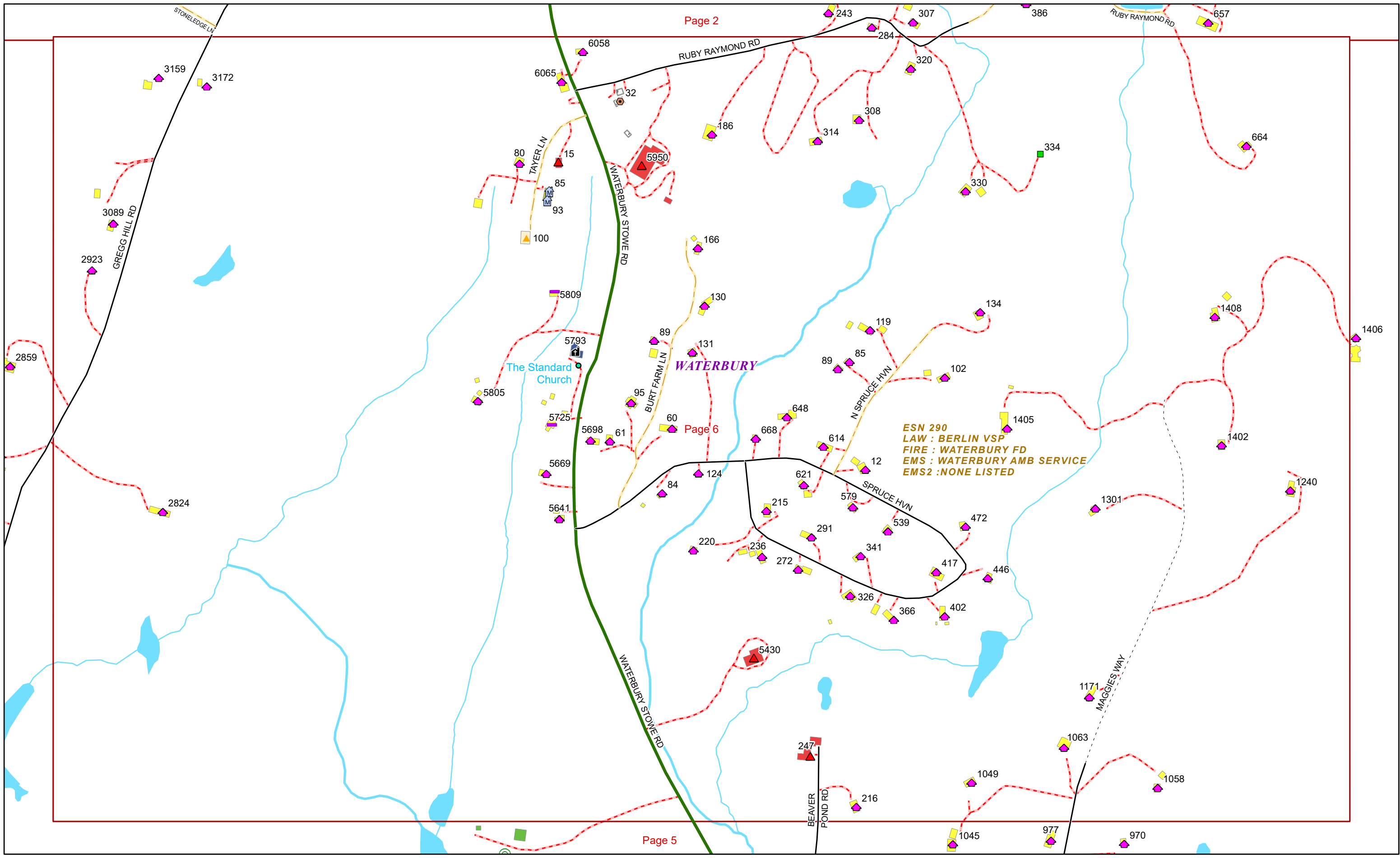
Page: 4



0 0.15 0.3 0.6 Miles 1 inch equals 833 feet


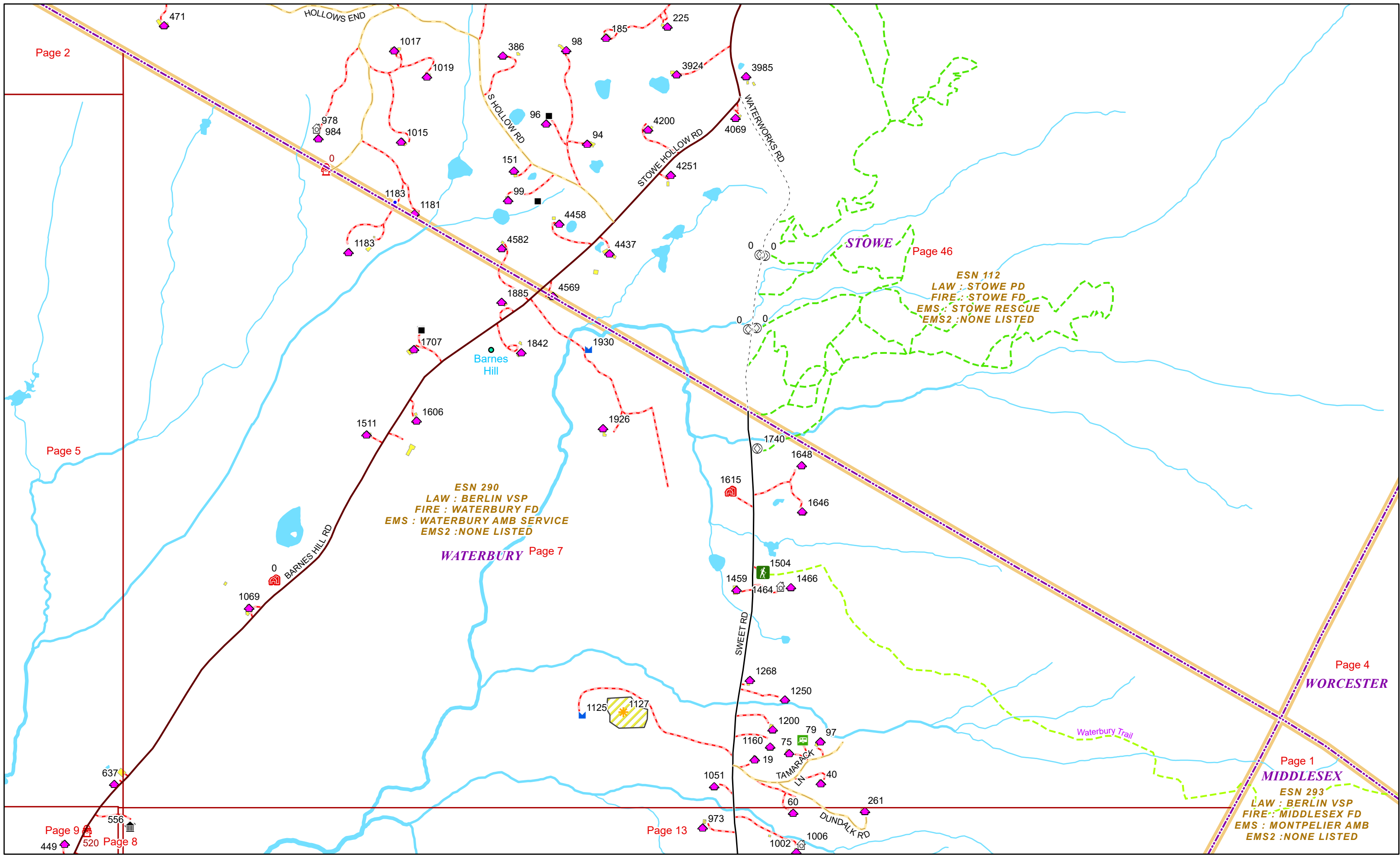
3/10/2025

WATERBURY



3/10/2025

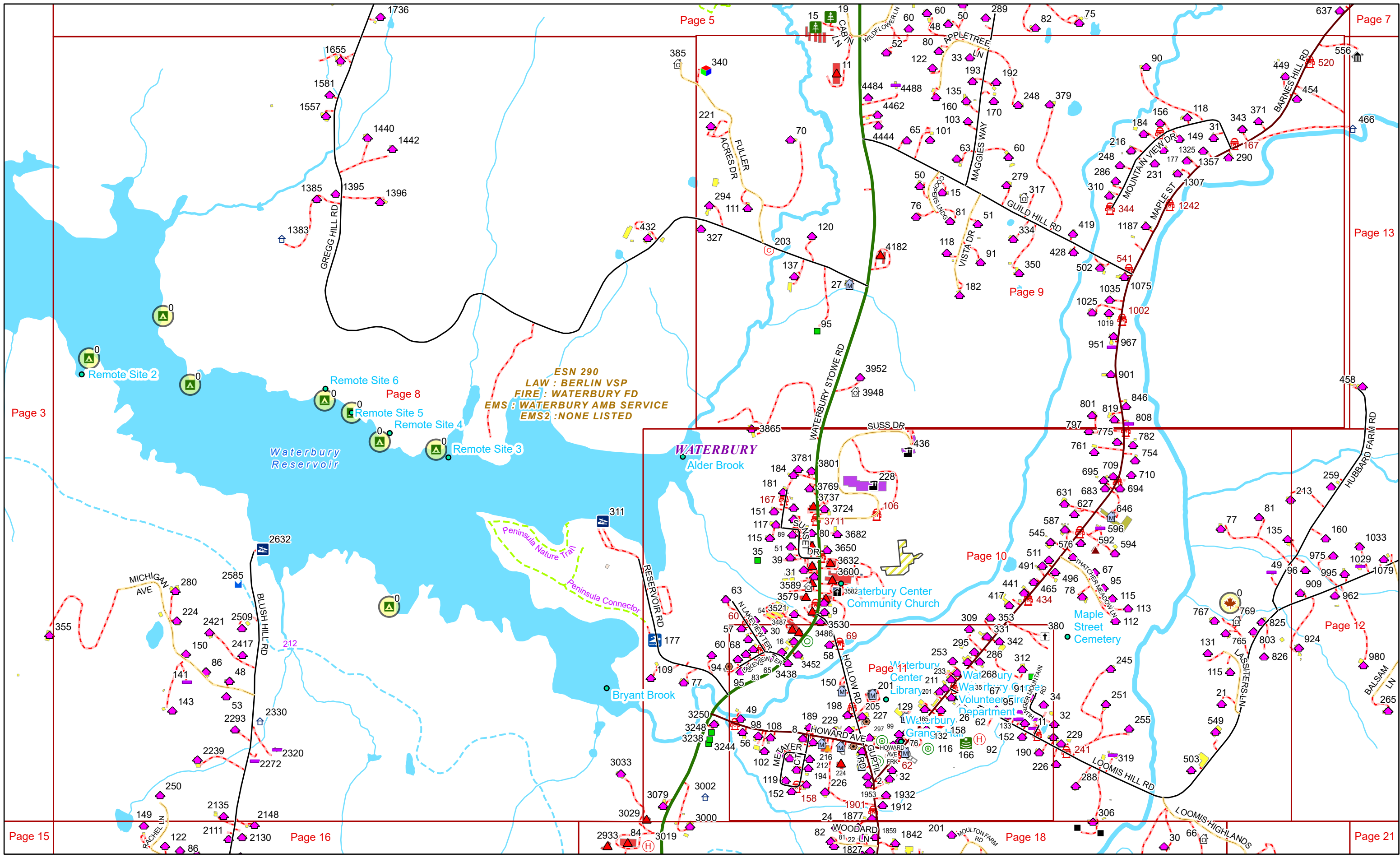
WATERBURY



1 inch equals 917 feet

3/10/2025

WATERBURY



Page 3

Page 5

Page 7

Page 13

Page 9

Page 8

Page 10

Page 12

Page 11

Page 15

Page 16

Page 18

Page 21

ESN 290
LAW : BERLIN VSP
FIRE : WATERBURY FD
EMS : WATERBURY AMB SERVICE
EMS2 : NONE LISTED

Waterbury Reservoir

WATERBURY
Alder Brook

Bryant Brook

Waterbury Center Community Church

Waterbury Center Library

Waterbury Volunteer Fire Department

Maple Street Cemetery

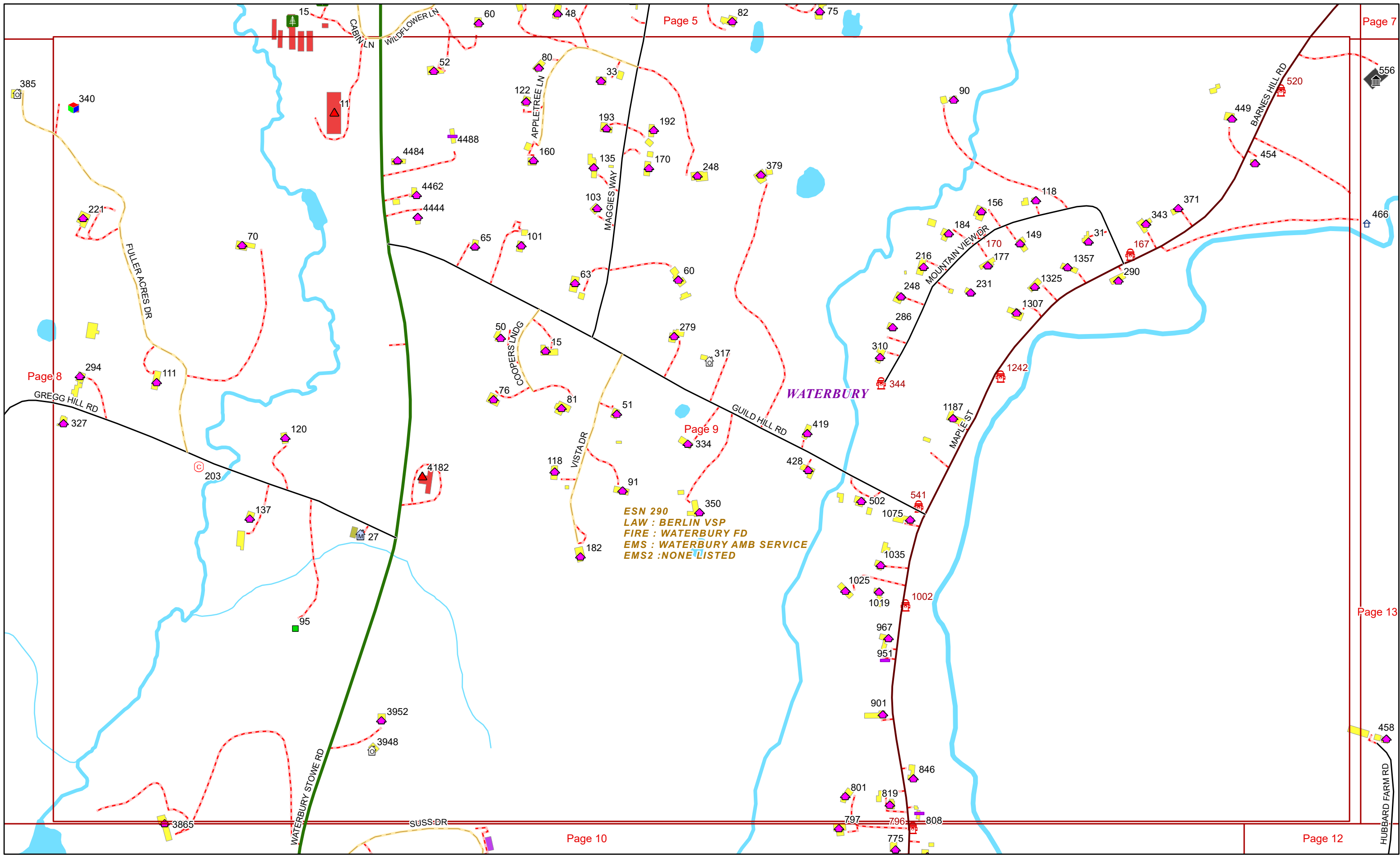


0 0.15 0.3 0.6 Miles 1 inch equals 833 feet

3/10/2025

WATERBURY

Page: 8



ESN 290
LAW : BERLIN VSP
FIRE : WATERBURY FD
EMS : WATERBURY AMB SERVICE
EMS2 : NONE LISTED

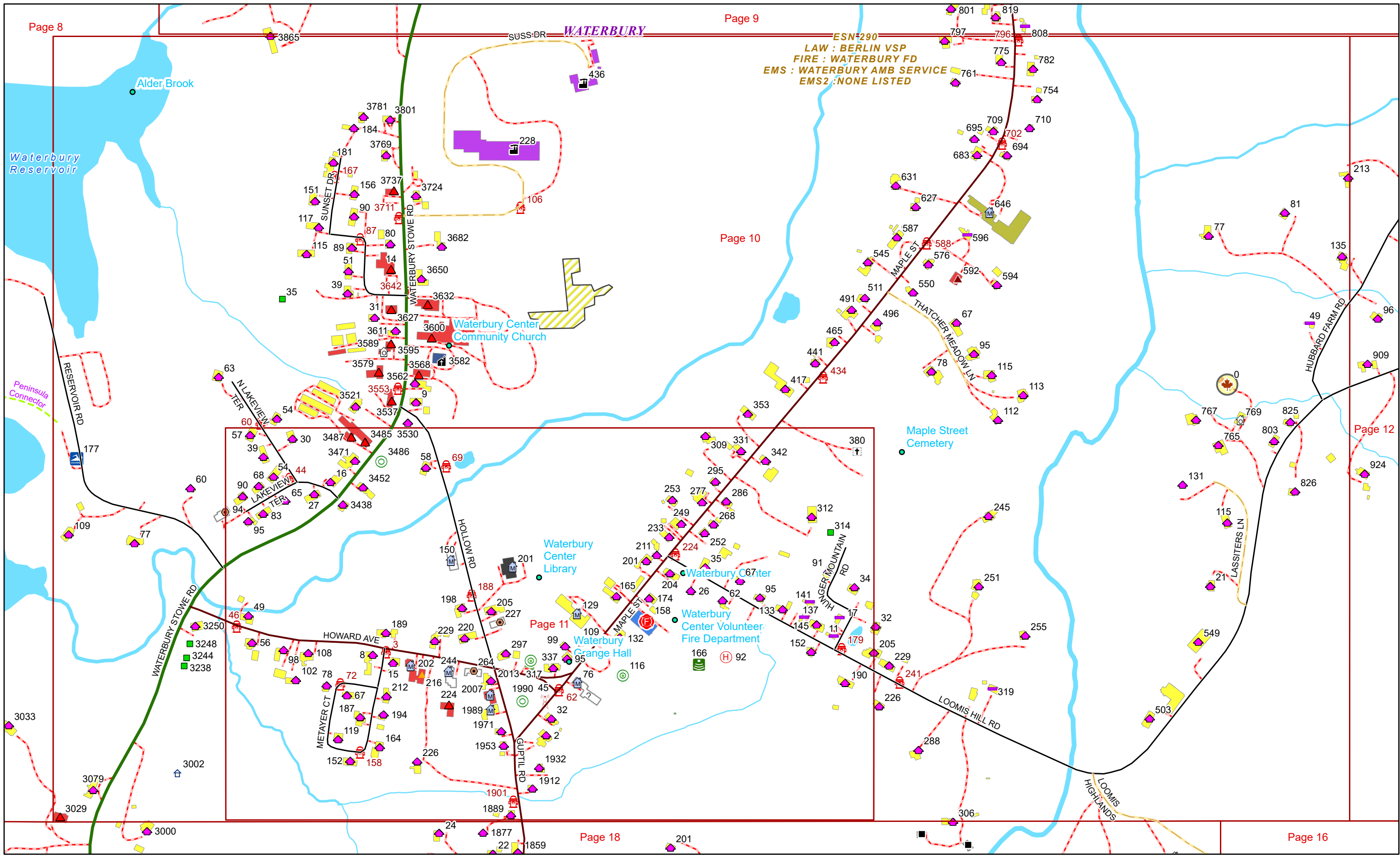


0 0.07 0.15 0.3 Miles 1 inch equals 417 feet

3/10/2025

WATERBURY

Page: 9



Page 8

Page 9

Page 10

Page 11

Page 12

Page 18

Page 16

ESN 290
LAW : BERLIN VSP
FIRE : WATERBURY FD
EMS : WATERBURY AMB SERVICE
EMS2 : NONE LISTED

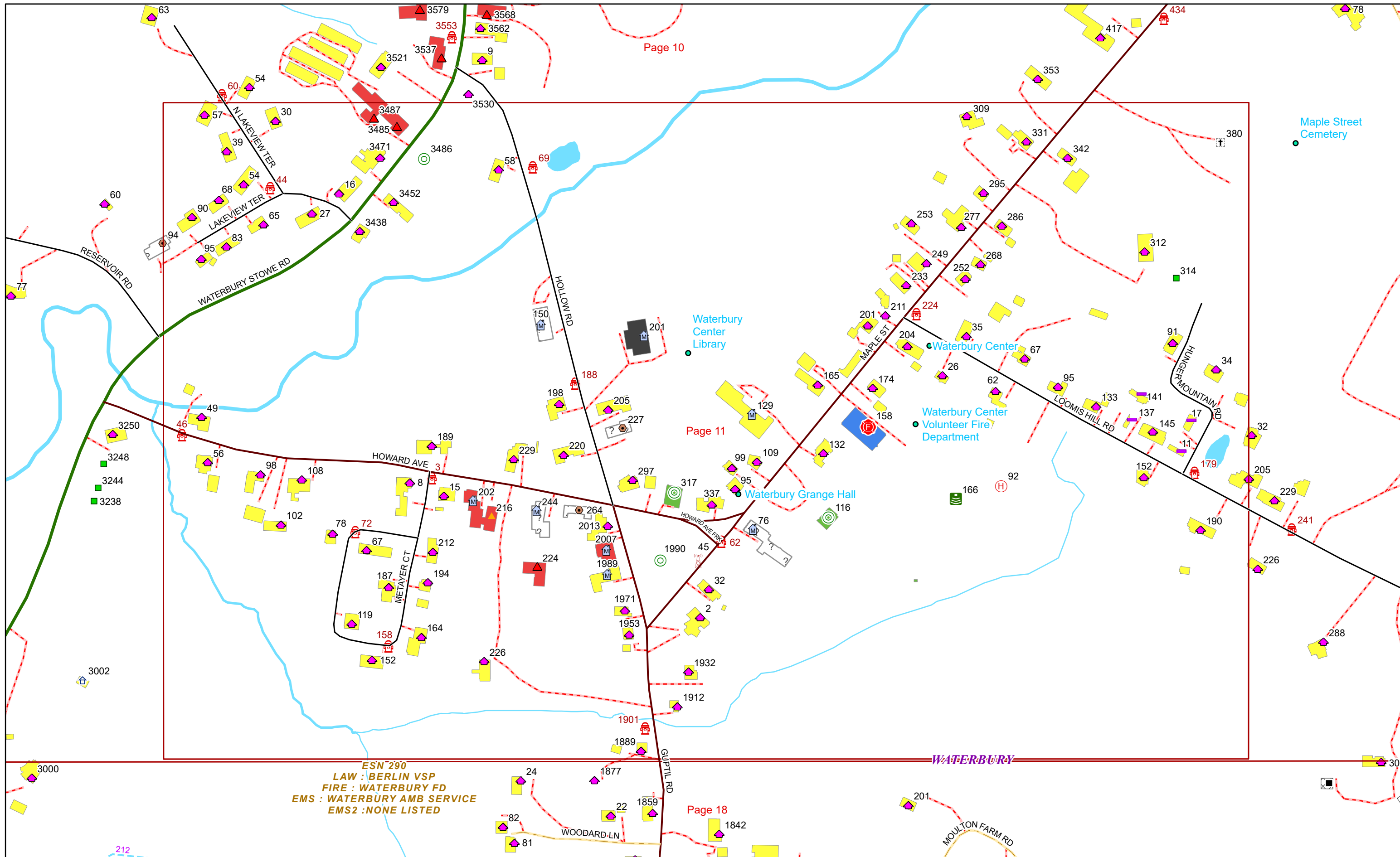


0 0.07 0.15 0.3 Miles 1 inch equals 417 feet

3/10/2025

WATERBURY

Page: 10



ESN 290
 LAW : BERLIN VSP
 FIRE : WATERBURY FD
 EMS : WATERBURY AMB SERVICE
 EMS2 : NONE LISTED



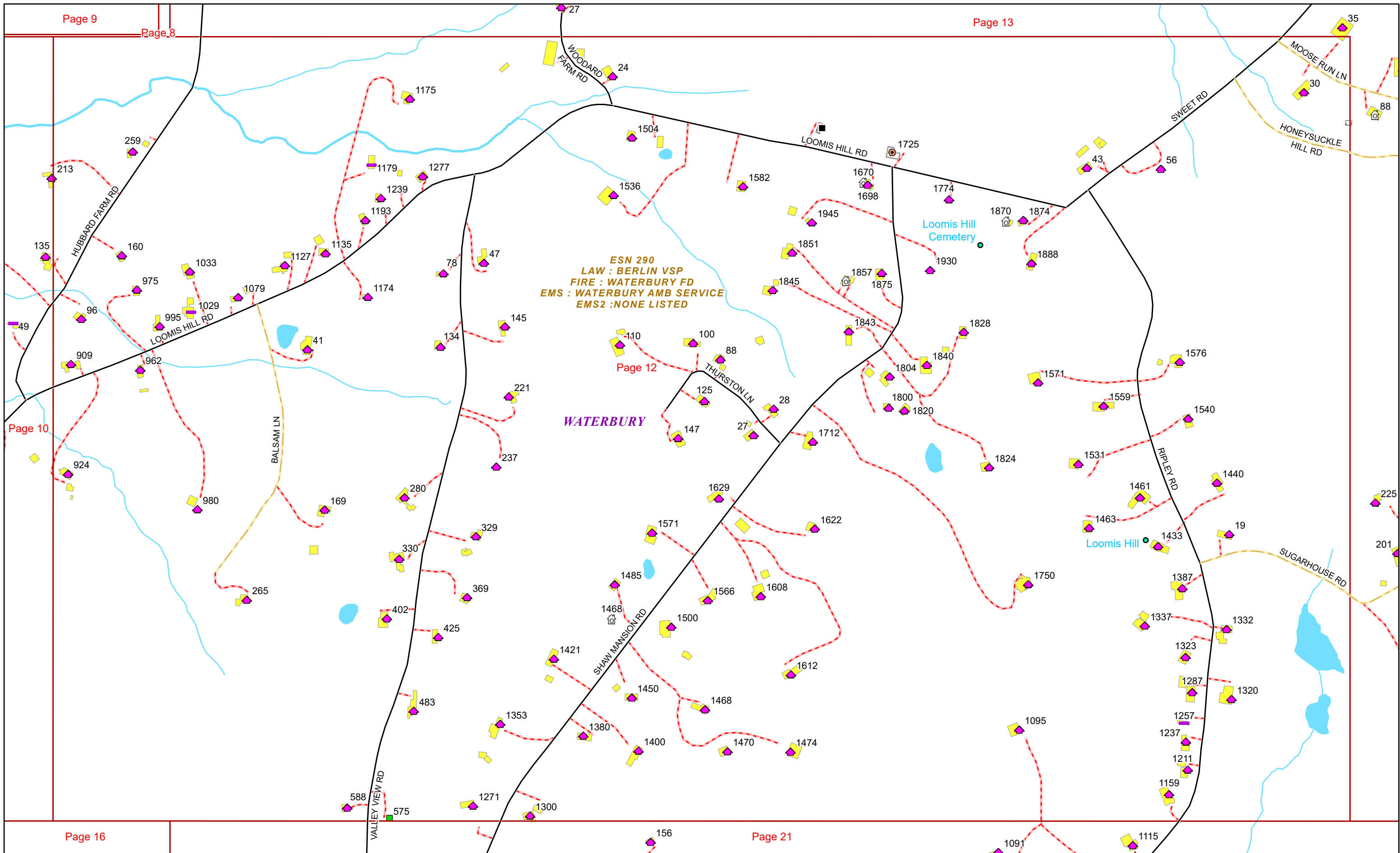
0 0.04 0.09 0.17 Miles

1 inch equals 250 feet

3/10/2025

WATERBURY

Page: 11



ESN 290
 LAW : BERLIN VSP
 FIRE : WATERBURY FD
 EMS : WATERBURY AMB SERVICE
 EMS2 : NONE LISTED

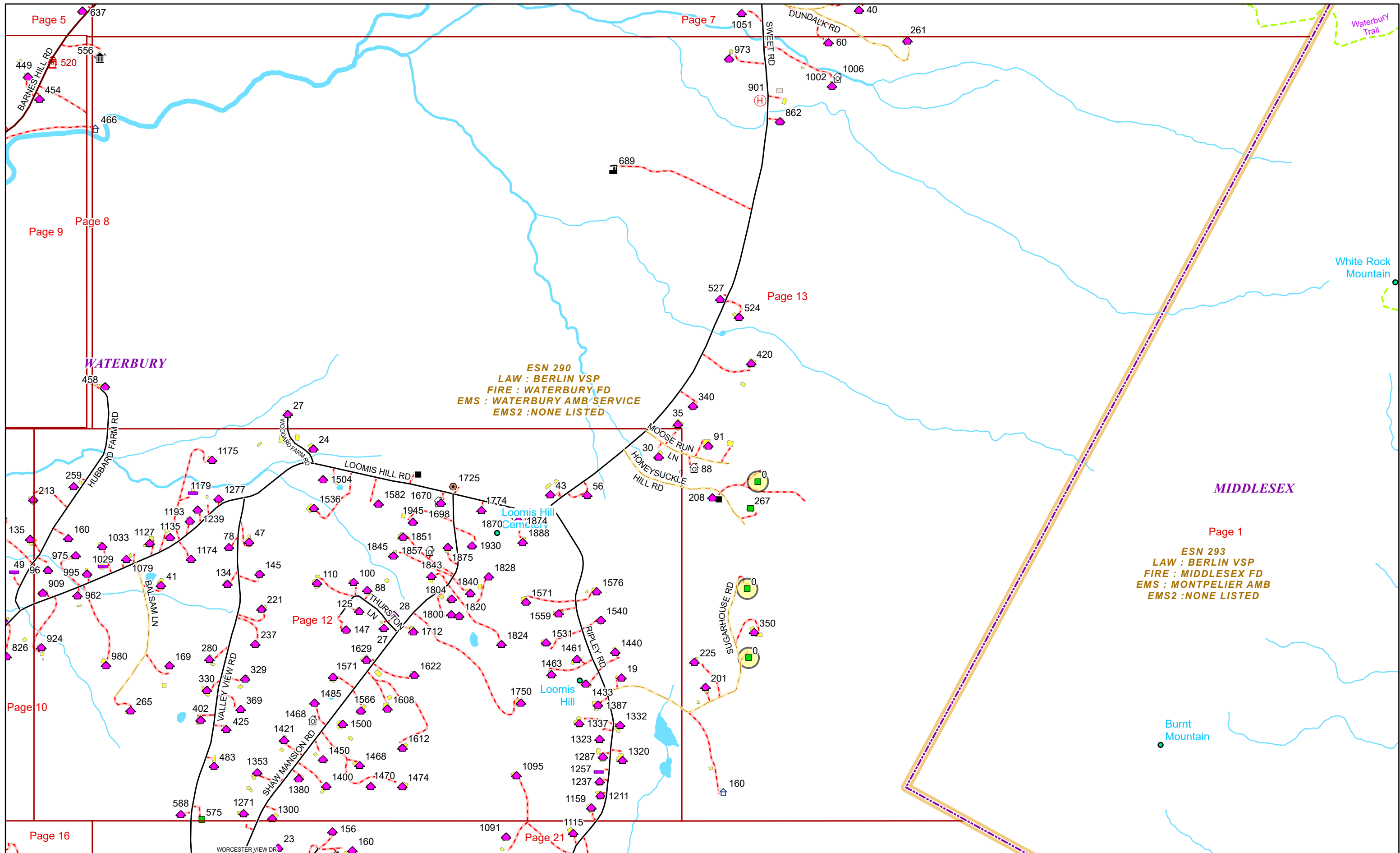
WATERBURY

Page 12



3/10/2025

WATERBURY



ESN 290
LAW : BERLIN VSP
FIRE : WATERBURY FD
EMS : WATERBURY AMB SERVICE
EMS2 : NONE LISTED

MIDDLESEX
Page 1
ESN 293
LAW : BERLIN VSP
FIRE : MIDDLESEX FD
EMS : MONTPELIER AMB
EMS2 : NONE LISTED

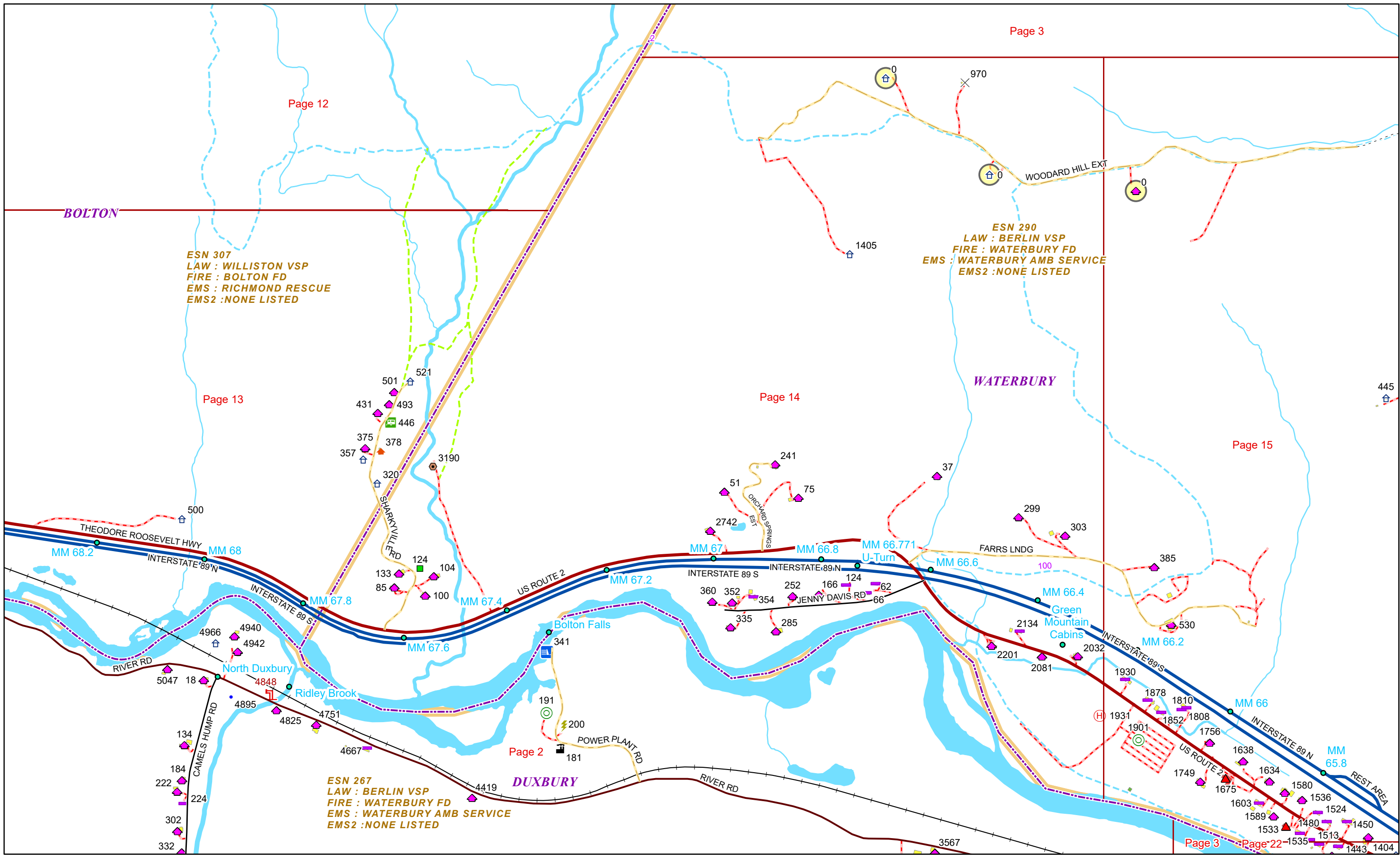


0 0.15 0.3 0.6 Miles 1 inch equals 833 feet

3/10/2025

WATERBURY

Page: 13



ESN 307
 LAW : WILLISTON VSP
 FIRE : BOLTON FD
 EMS : RICHMOND RESCUE
 EMS2 : NONE LISTED

ESN 290
 LAW : BERLIN VSP
 FIRE : WATERBURY FD
 EMS : WATERBURY AMB SERVICE
 EMS2 : NONE LISTED

ESN 267
 LAW : BERLIN VSP
 FIRE : WATERBURY FD
 EMS : WATERBURY AMB SERVICE
 EMS2 : NONE LISTED


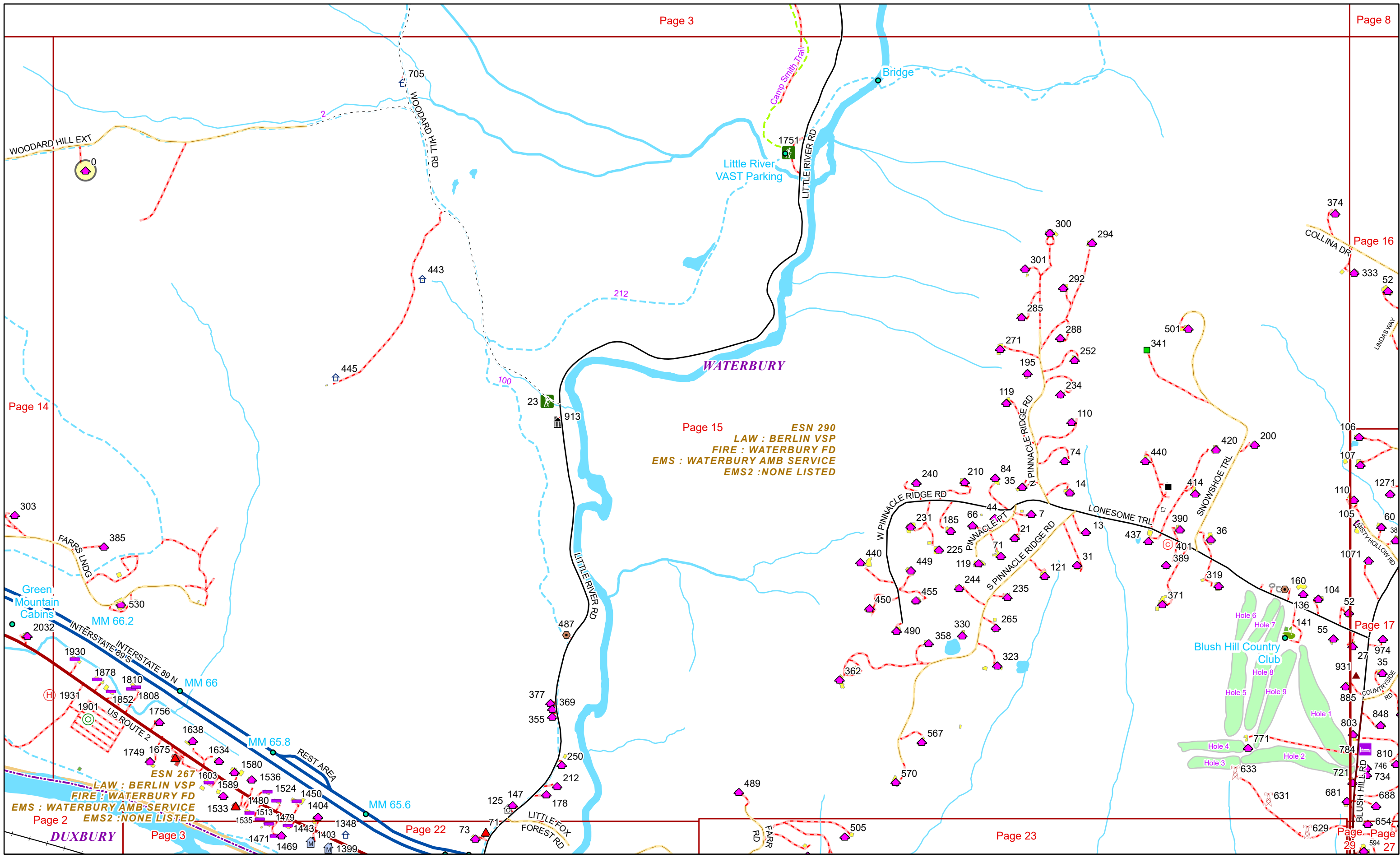


0 0.15 0.3 0.6 Miles 1 inch equals 833 feet

3/10/2025

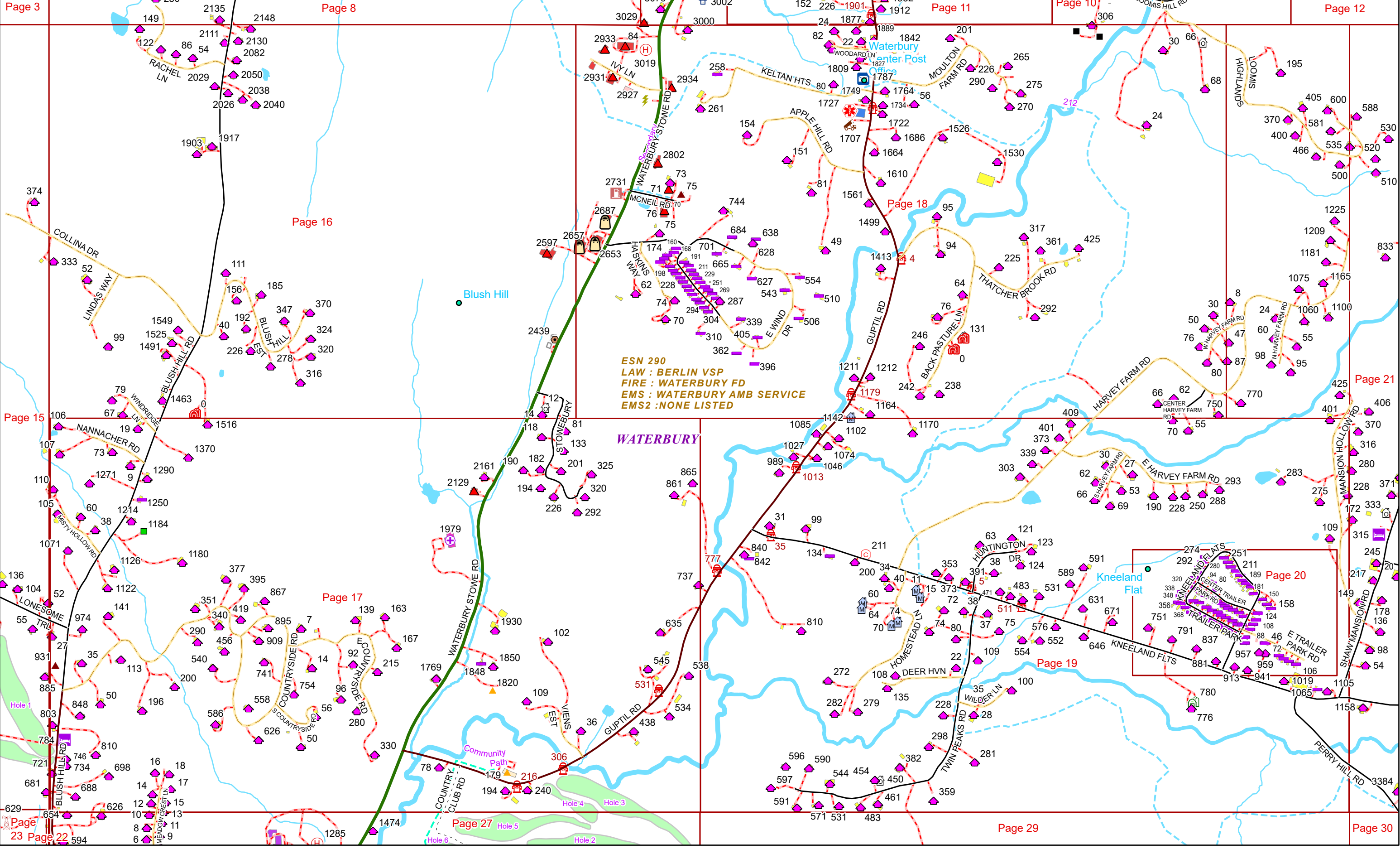
WATERBURY

Page: 14



3/10/2025

WATERBURY



ESN 290
LAW : BERLIN VSP
FIRE : WATERBURY FD
EMS : WATERBURY AMB SERVICE
EMS2 : NONE LISTED


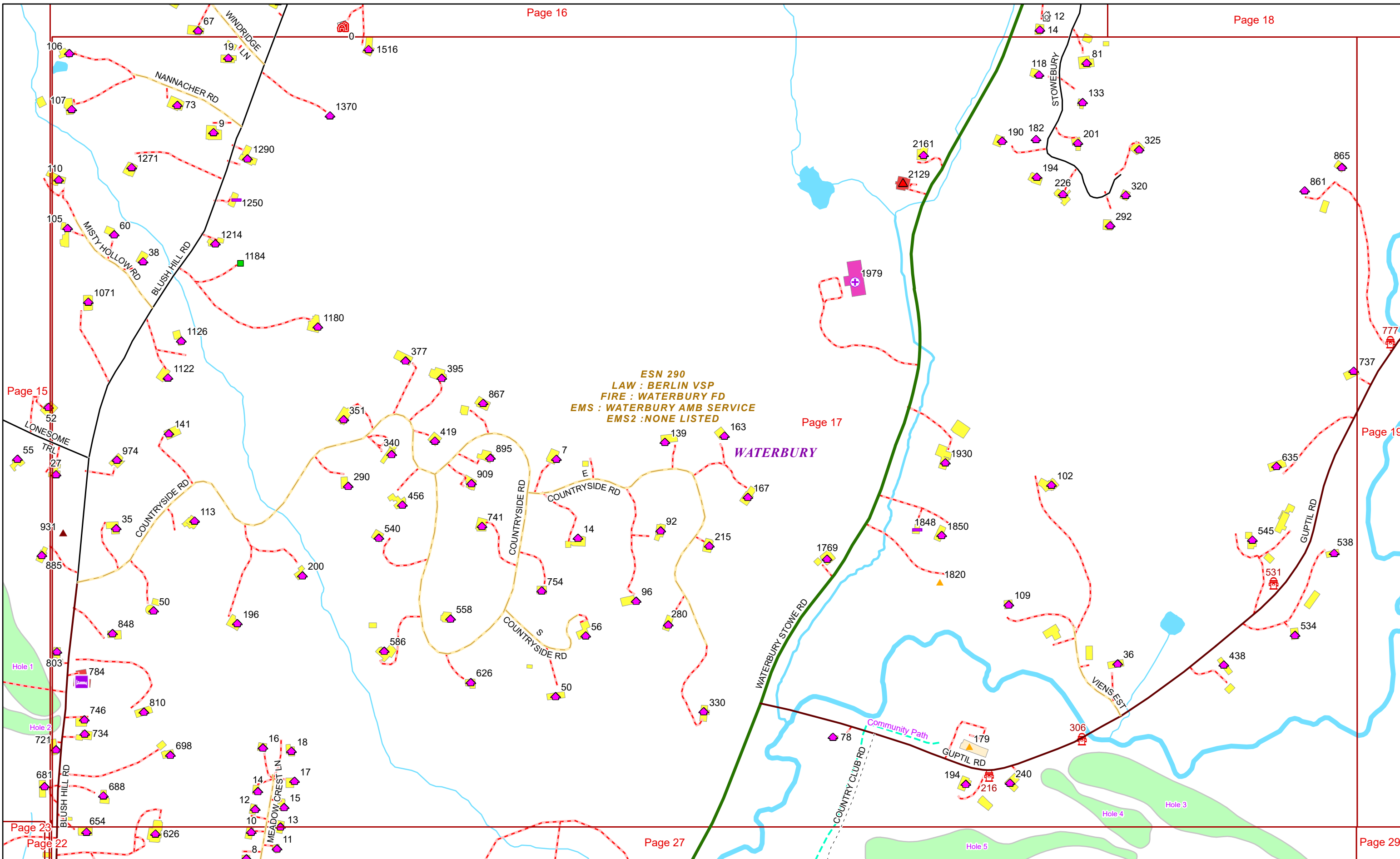


0 0.15 0.3 0.6 Miles 1 inch equals 833 feet

3/10/2025

WATERBURY

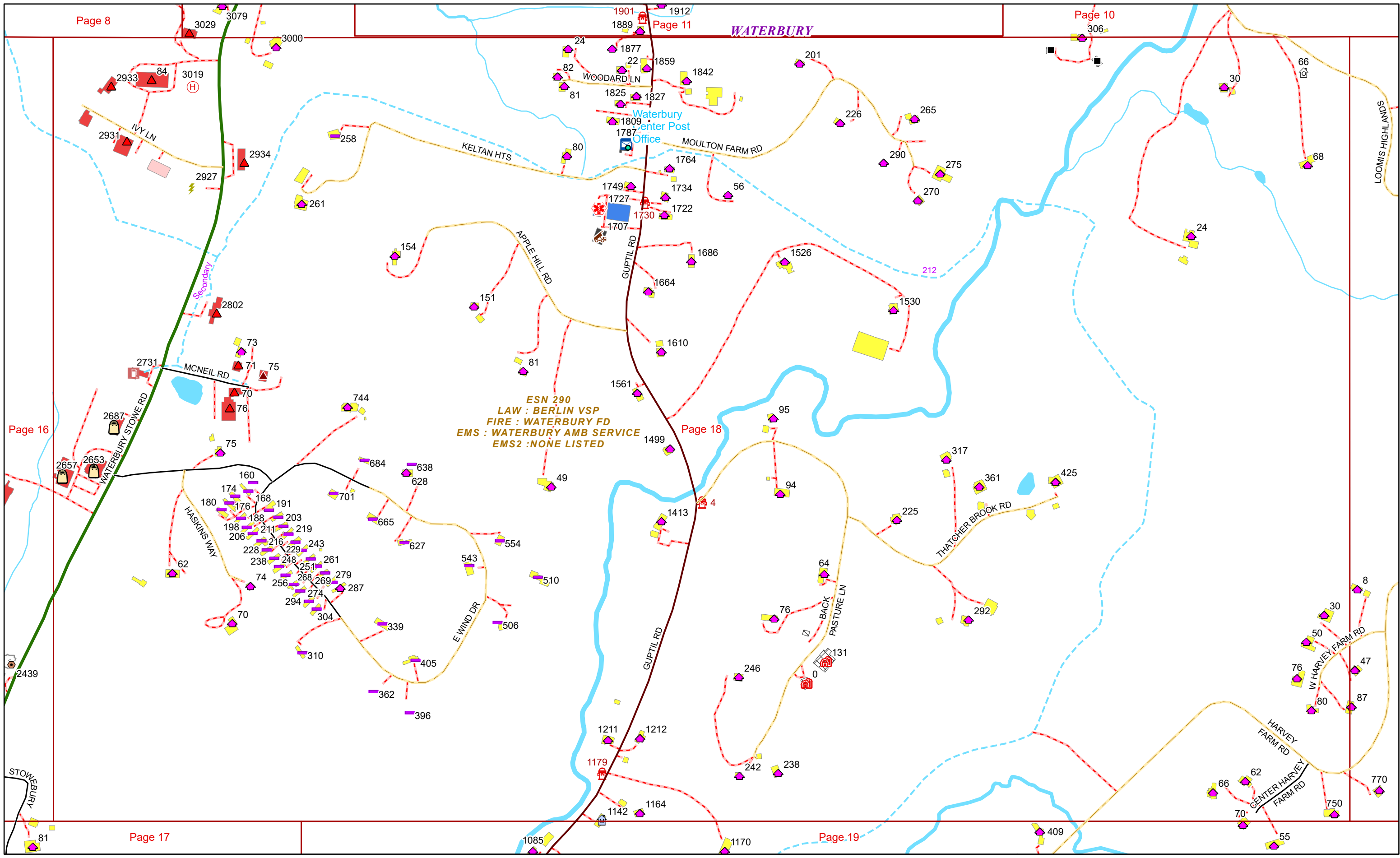
Page: 16



3/10/2025

WATERBURY

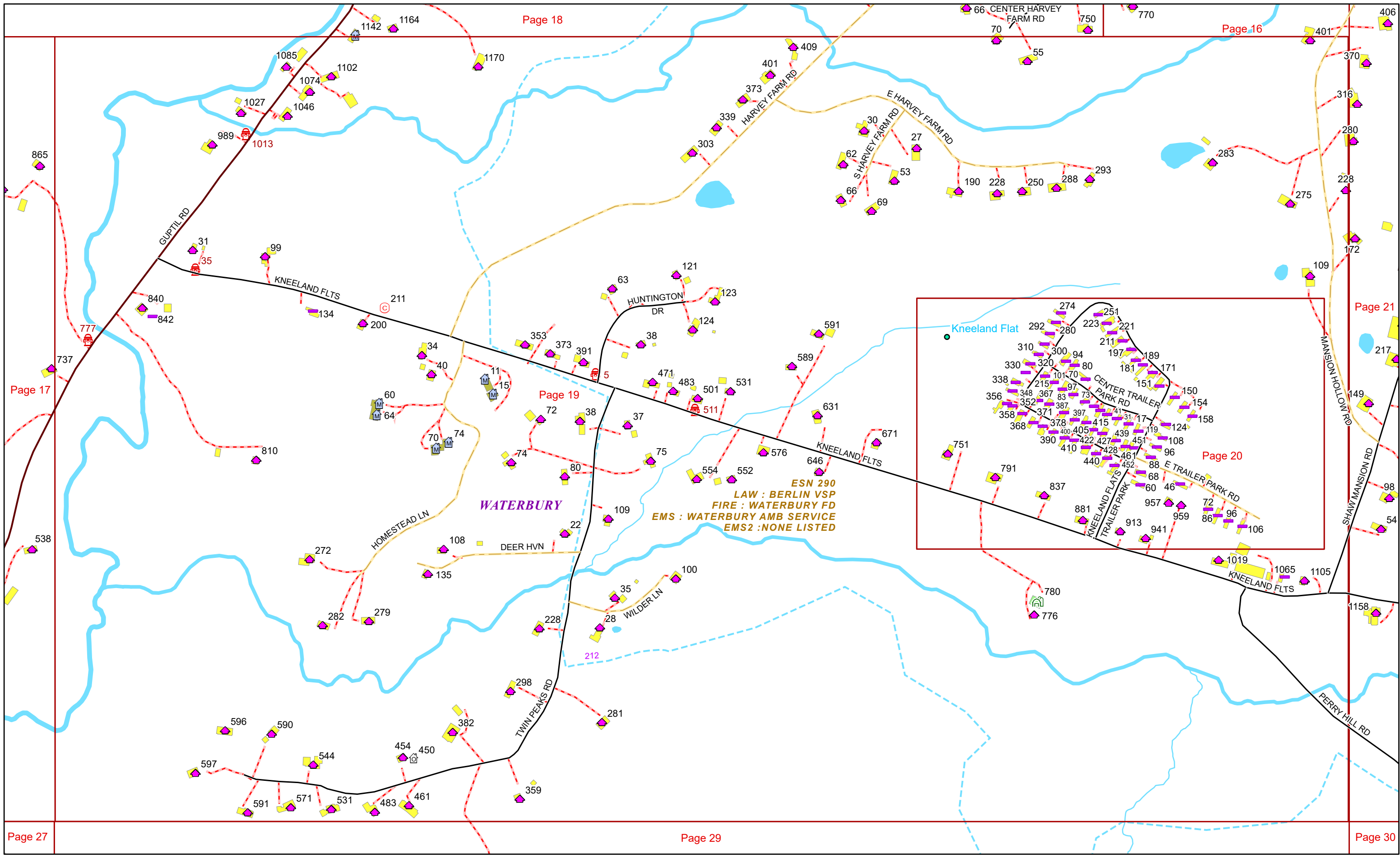
WATERBURY



1 inch equals 417 feet


3/10/2025

WATERBURY



ESN 290
 LAW : BERLIN VSP
 FIRE : WATERBURY FD
 EMS : WATERBURY AMB SERVICE
 EMS2 : NONE LISTED

WATERBURY

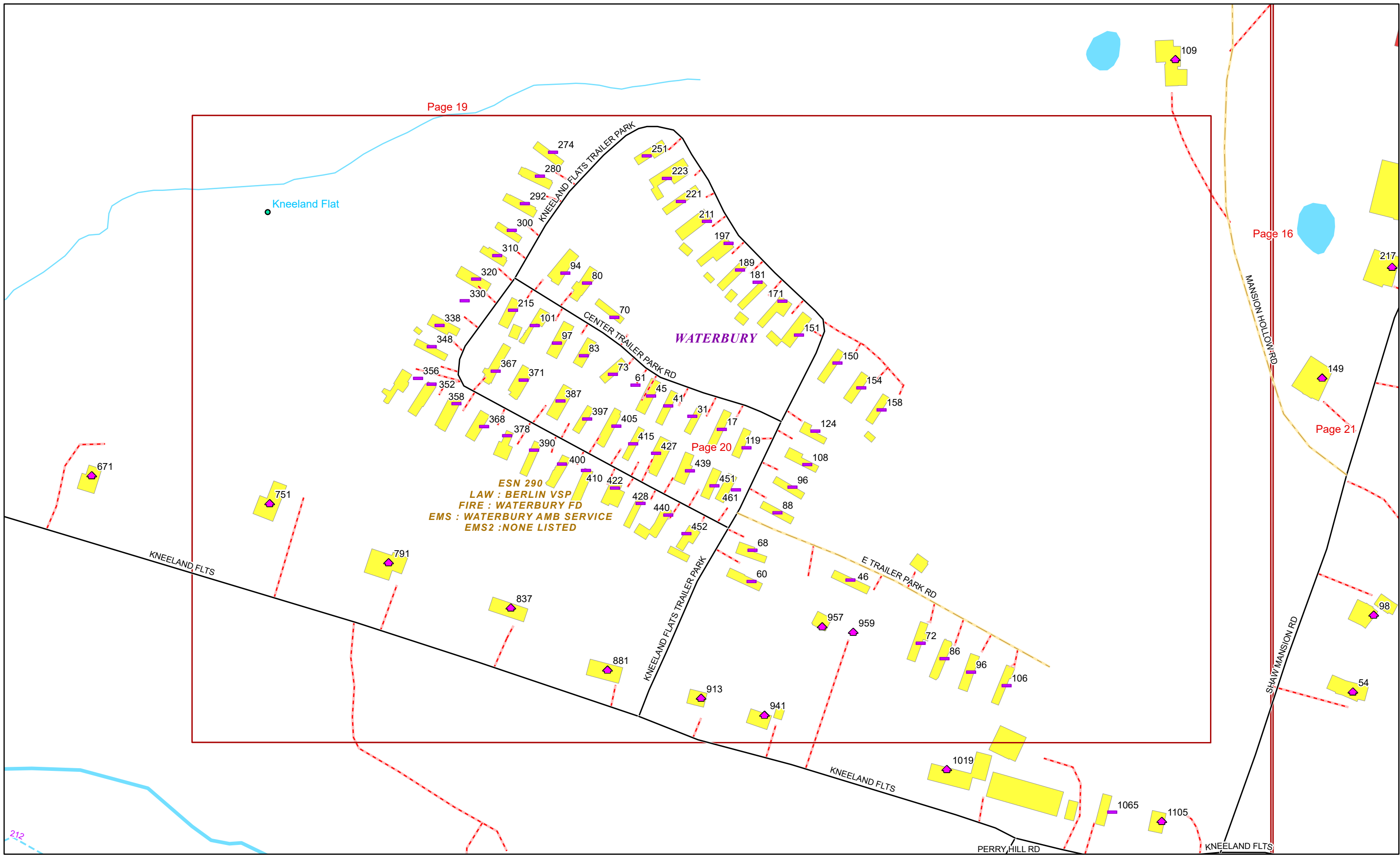


3/10/2025

WATERBURY

ESN 290
LAW : BERLIN VSP
FIRE : WATERBURY FD
EMS : WATERBURY AMB SERVICE
EMS2 : NONE LISTED

WATERBURY


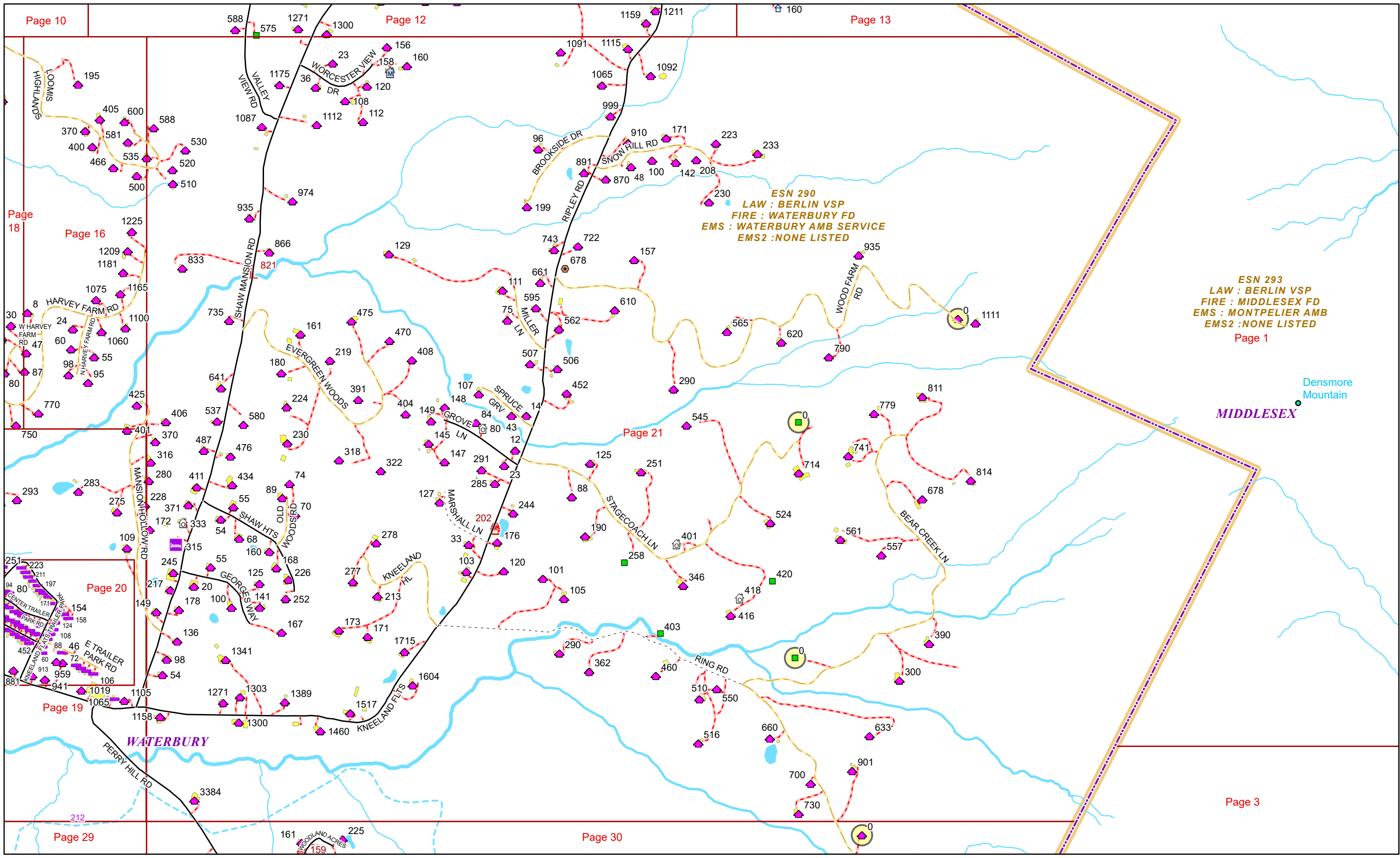


0 0.03 0.06 0.11 Miles

1 inch equals 167 feet

3/10/2025

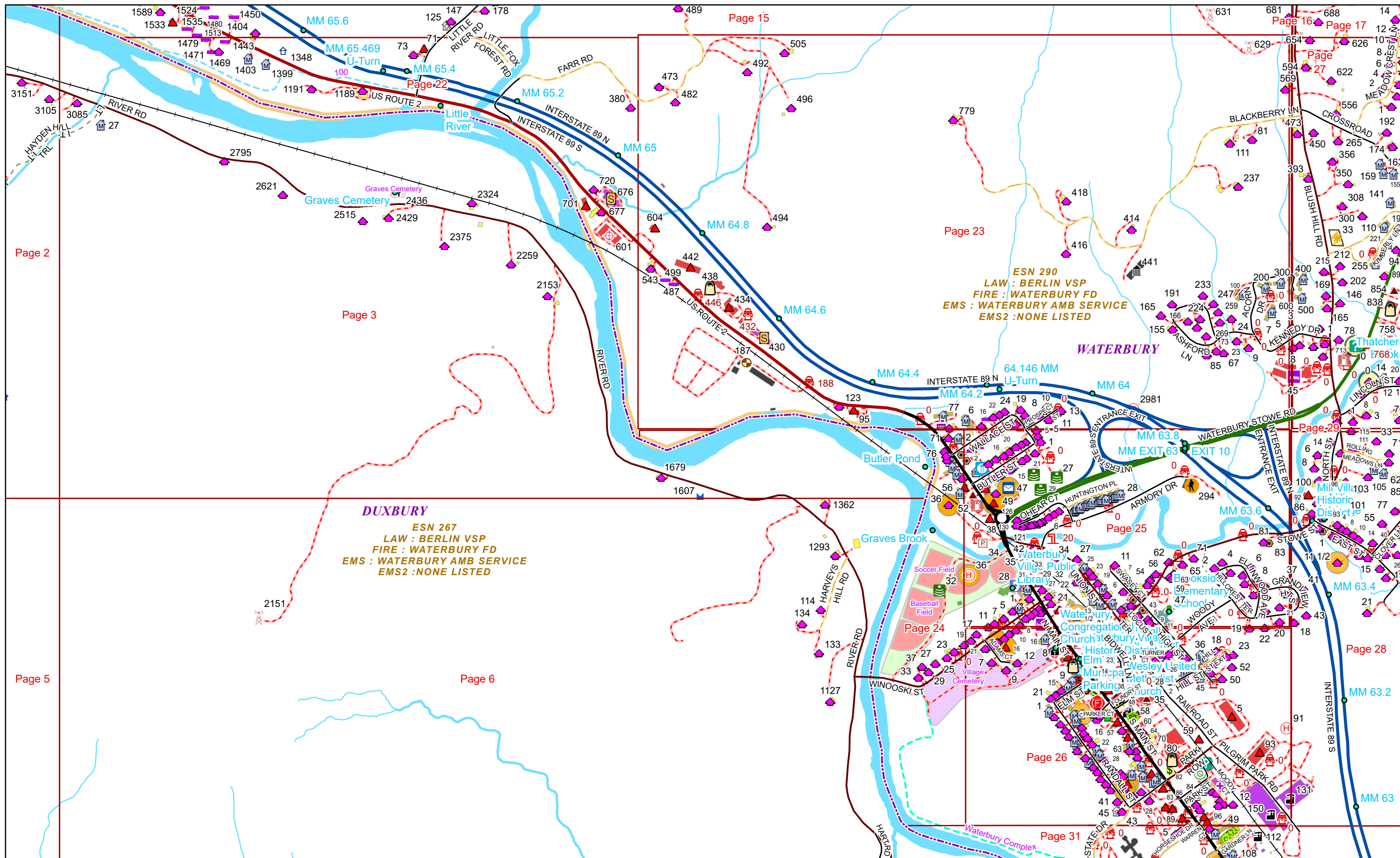
WATERBURY



3/10/2025

WATERBURY

Page: 21


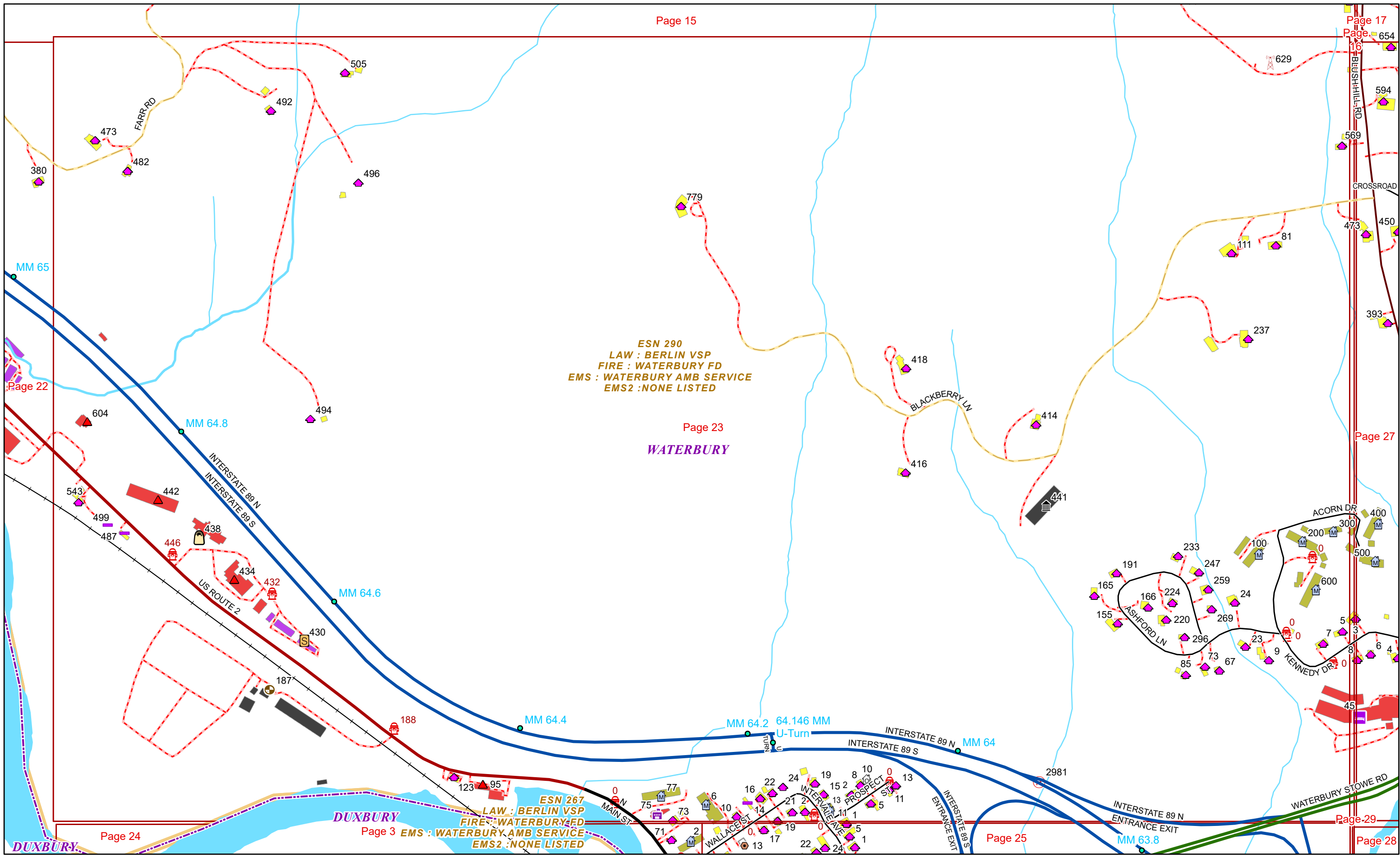


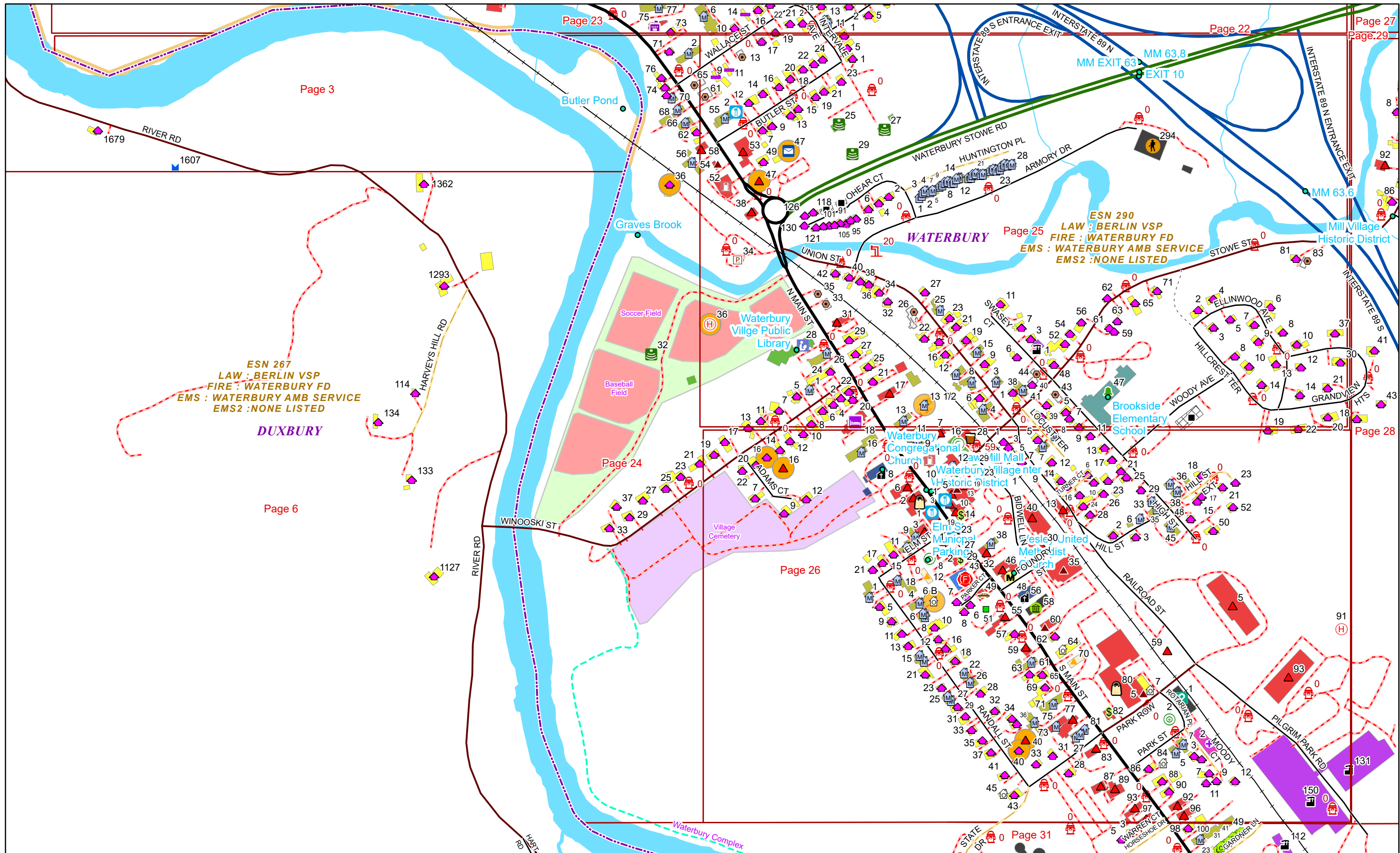
0 0.15 0.3 0.6 Miles 1 inch equals 833 feet

3/10/2025

WATERBURY

Page: 22

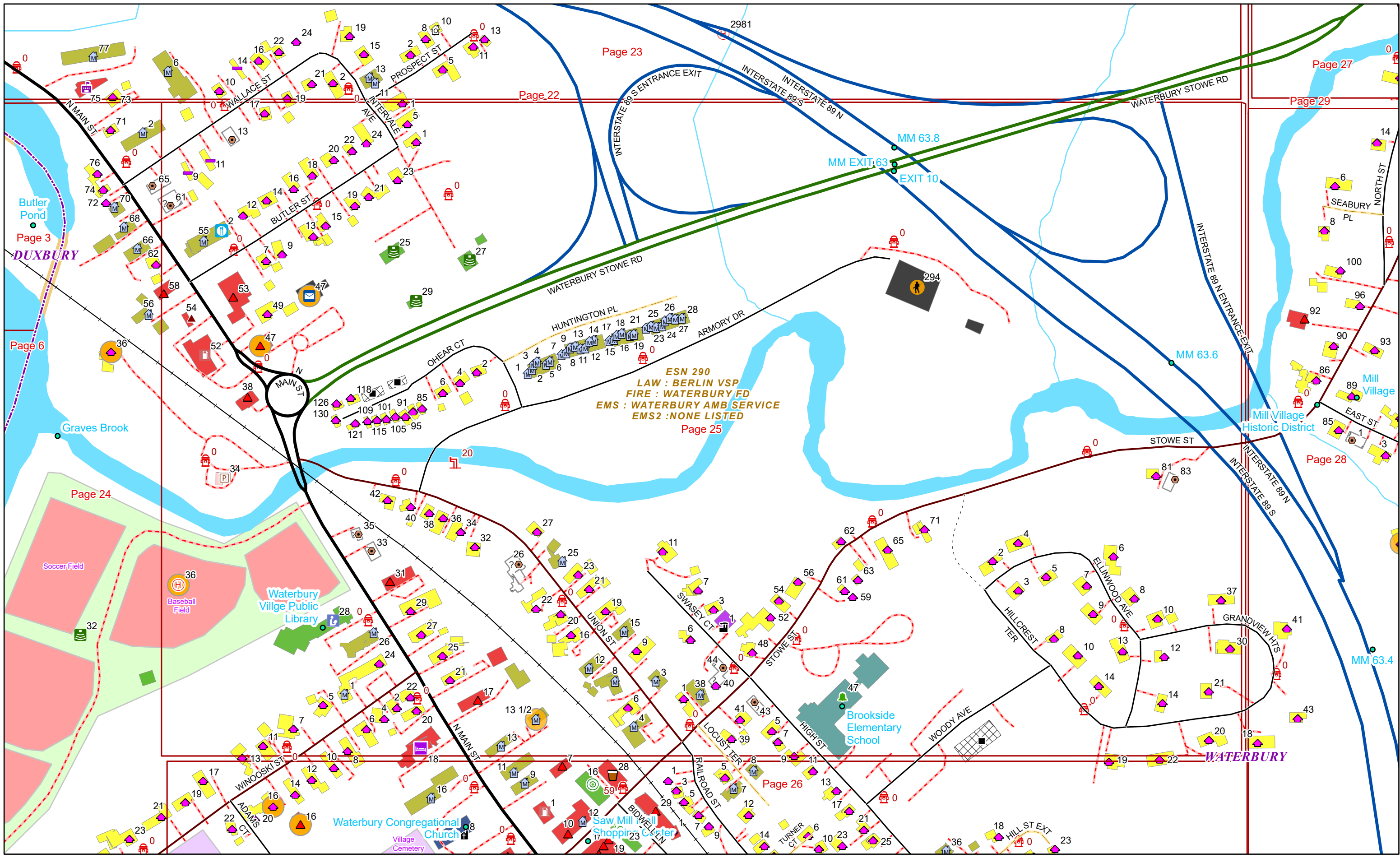




0 0.07 0.15 0.3 Miles 1 inch equals 417 feet

3/10/2025

WATERBURY



Page 23

Page 22

Page 27

Page 29

Page 3

Page 6

Page 25

Page 28

Page 24

Page 26

ESN 290
 LAW : BERLIN VSP
 FIRE : WATERBURY FD
 EMS : WATERBURY AMB SERVICE
 EMS2 : NONE LISTED



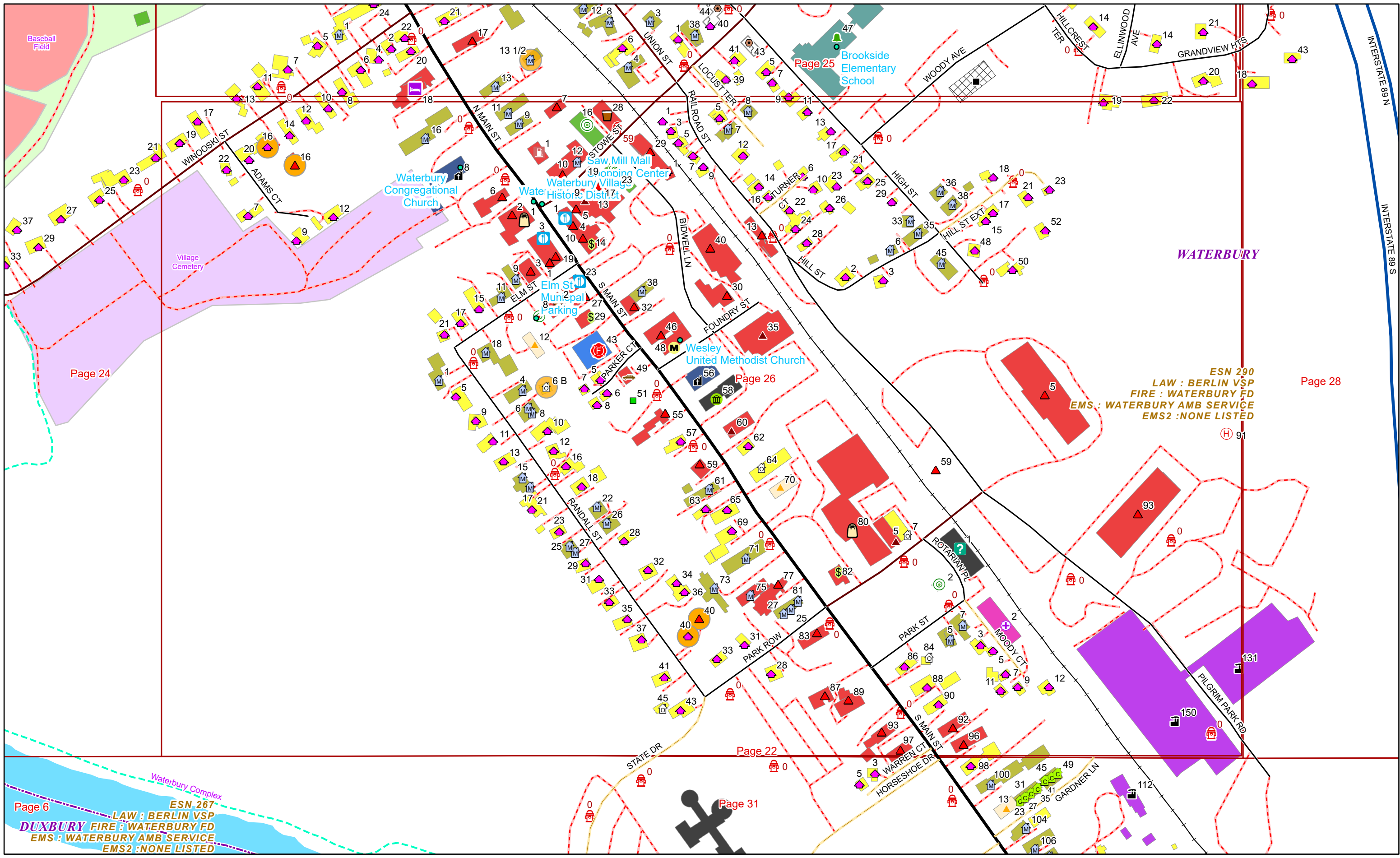
0 0.04 0.09 0.17 Miles

1 inch equals 250 feet

3/10/2025

WATERBURY

Page: 25



Page 24

Page 25

Page 26

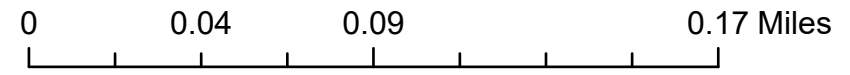
Page 22

Page 31

Page 28

ESN 290
 LAW : BERLIN VSP
 FIRE : WATERBURY FD
 EMS : WATERBURY AMB SERVICE
 EMS2 : NONE LISTED


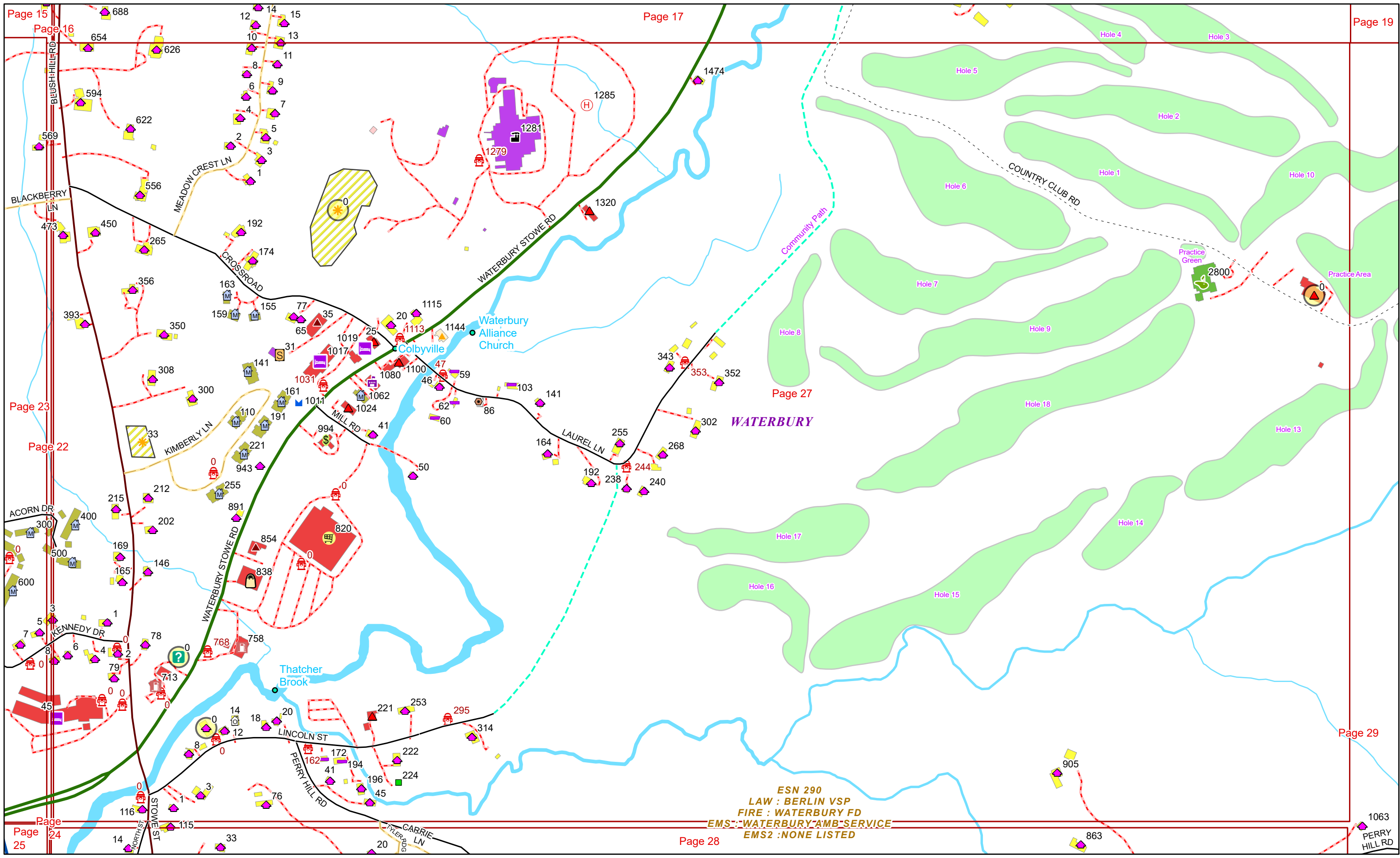
Page 6
 ESN 267
 LAW : BERLIN VSP
 DUXBURY FIRE : WATERBURY FD
 EMS : WATERBURY AMB SERVICE
 EMS2 : NONE LISTED



1 inch equals 250 feet

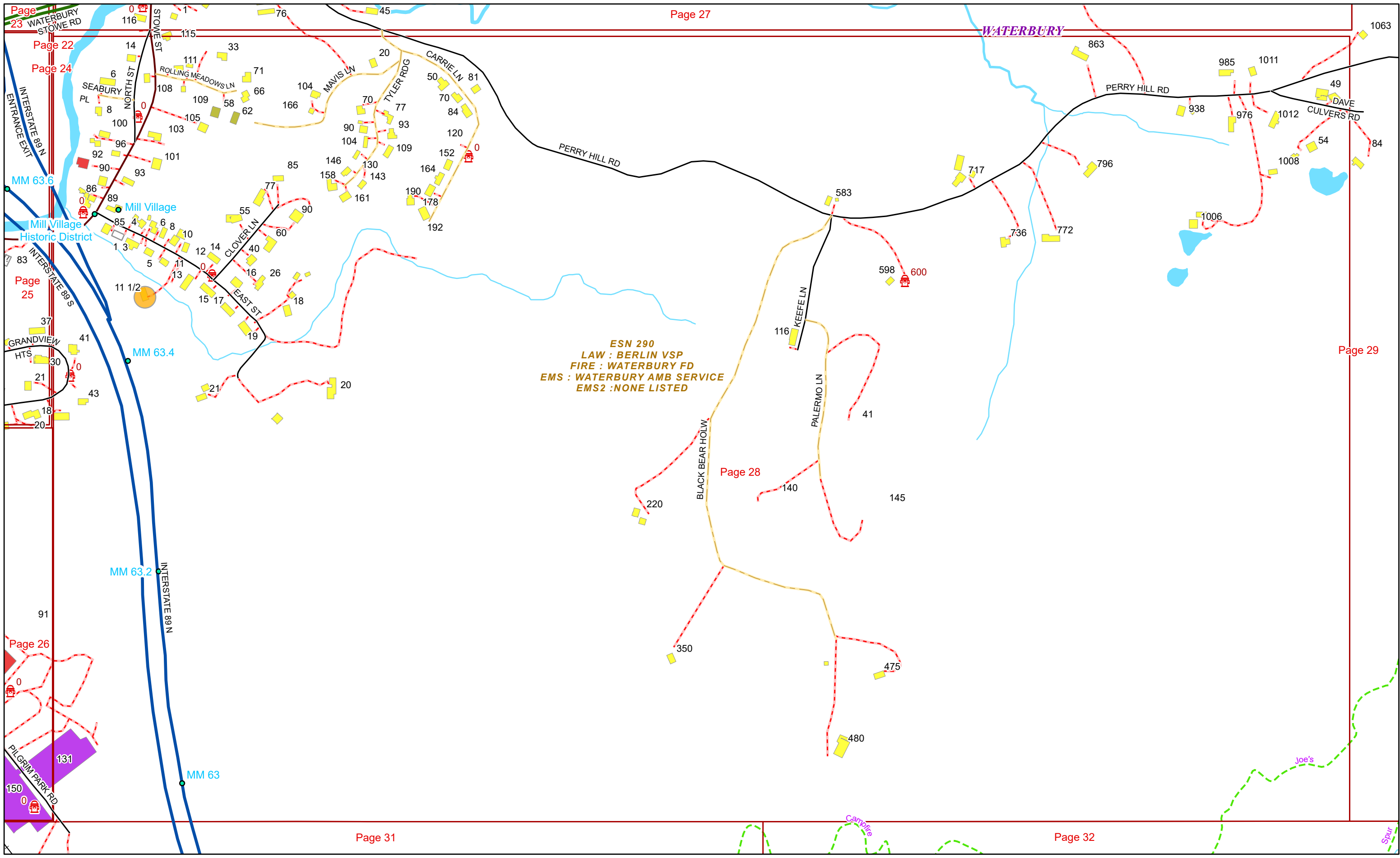
3/10/2025

WATERBURY



3/10/2025

WATERBURY



ESN 290
LAW : BERLIN VSP
FIRE : WATERBURY FD
EMS : WATERBURY AMB SERVICE
EMS2 : NONE LISTED

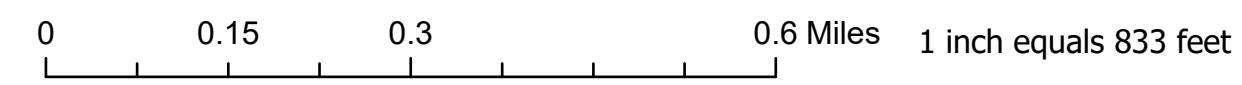
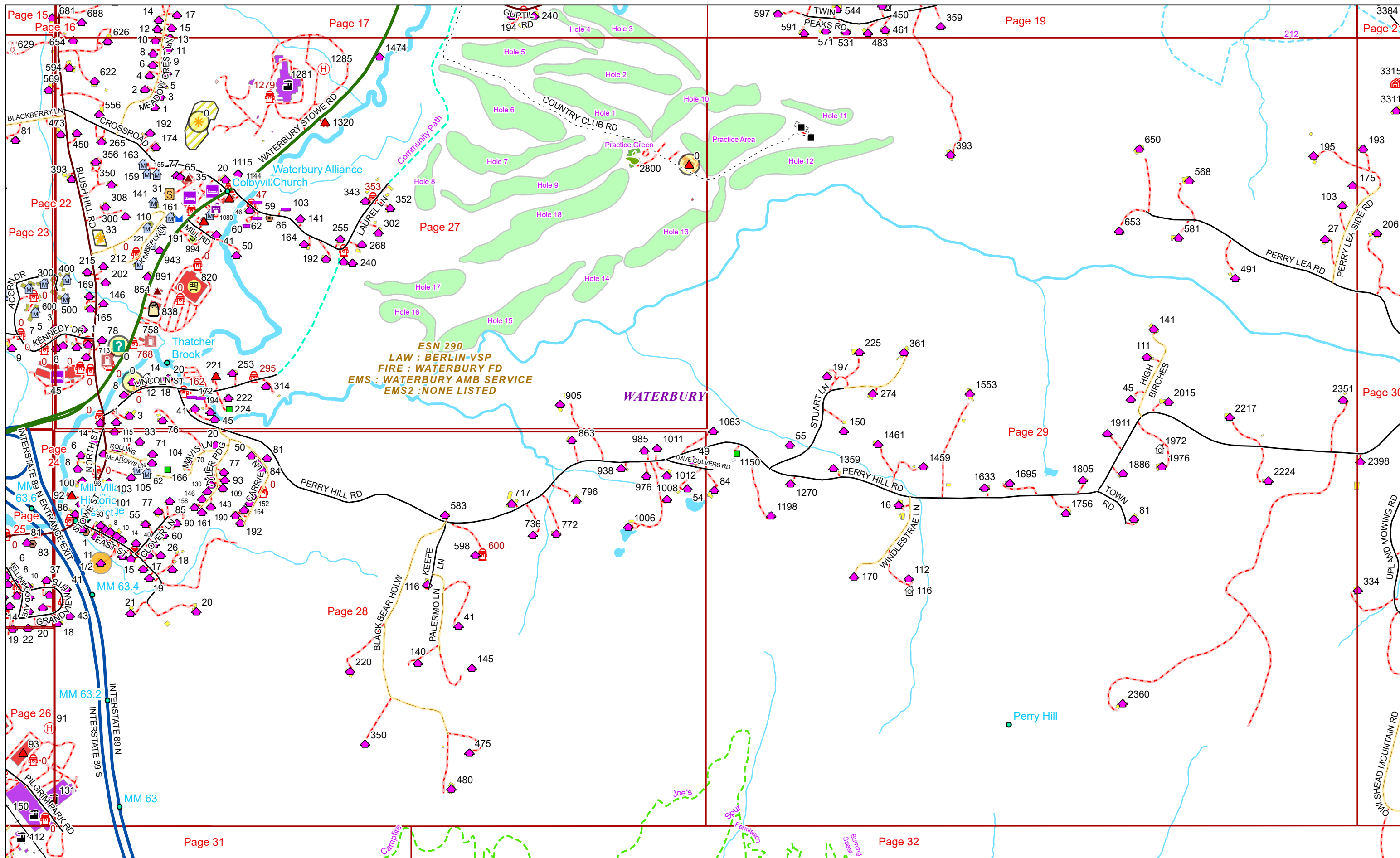


0 0.07 0.15 0.3 Miles 1 inch equals 417 feet

3/10/2025

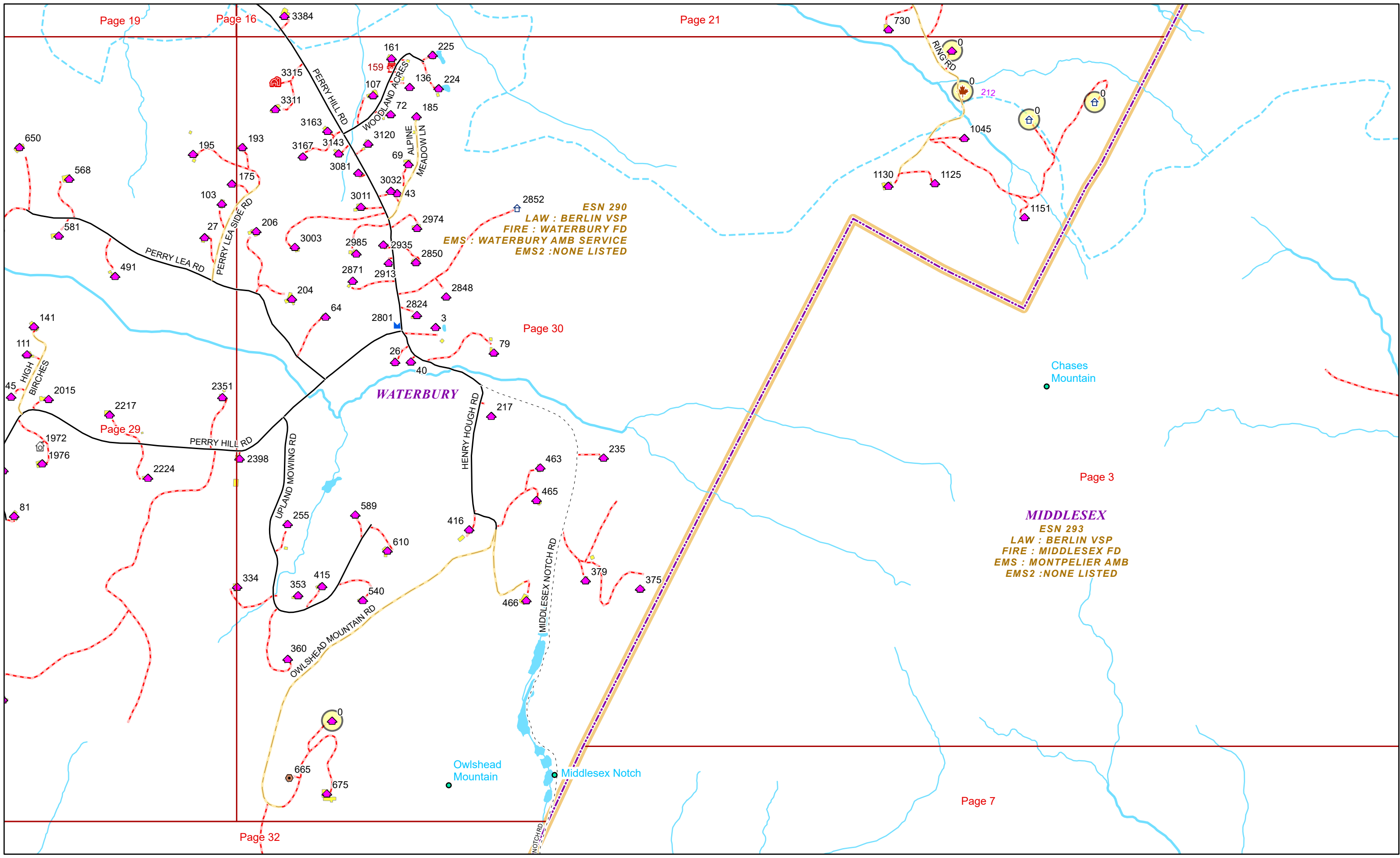
WATERBURY

Page: 28



3/10/2025

WATERBURY




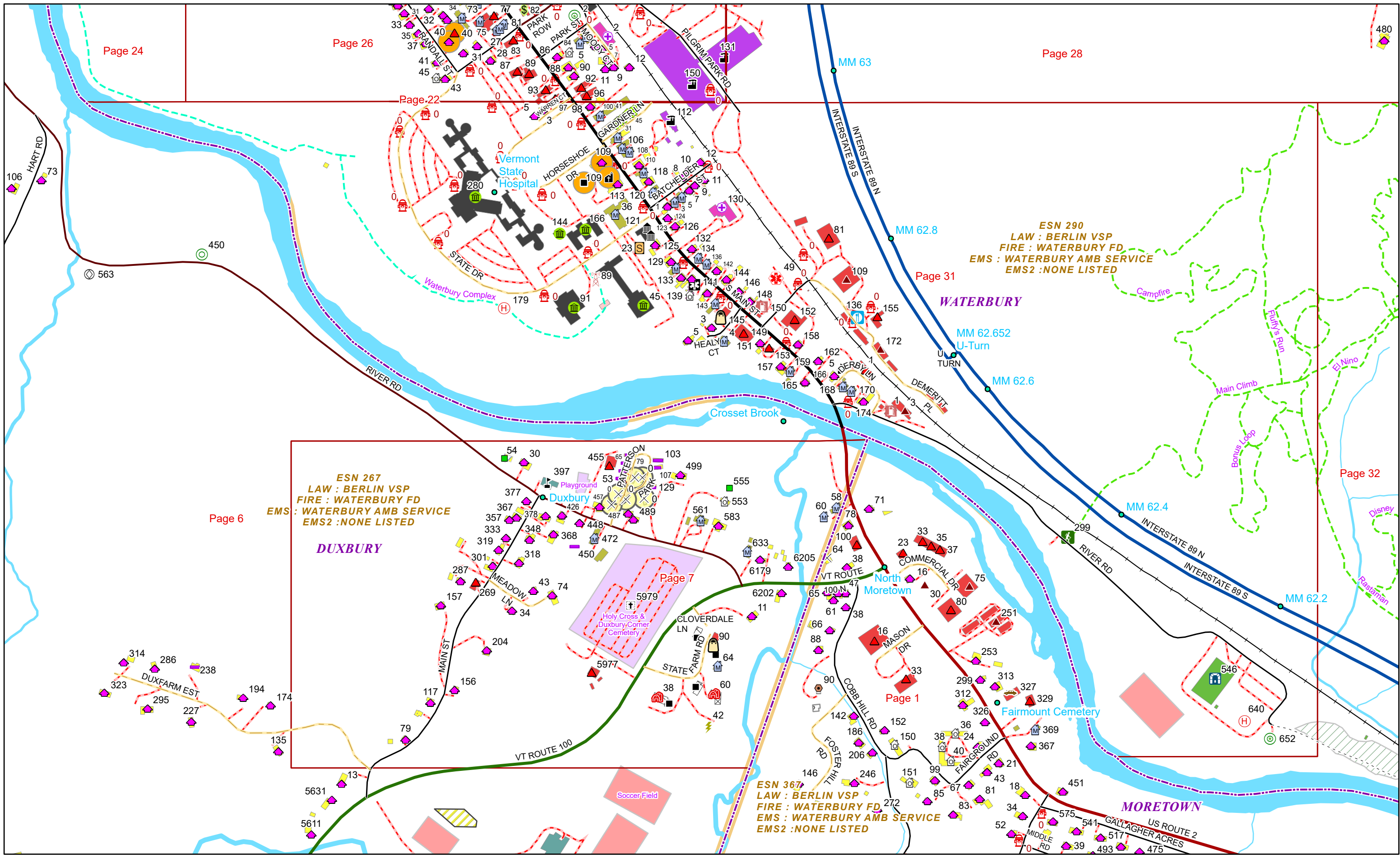
ESN 290
LAW : BERLIN VSP
FIRE : WATERBURY FD
EMS : WATERBURY AMB SERVICE
EMS2 : NONE LISTED

MIDDLESEX
ESN 293
LAW : BERLIN VSP
FIRE : MIDDLESEX FD
EMS : MONTPELIER AMB
EMS2 : NONE LISTED

WATERBURY

MIDDLESEX





Page 24

Page 26

Page 28

Page 22

Page 31

Page 6

Page 32

ESN 267
LAW : BERLIN VSP
FIRE : WATERBURY FD
EMS : WATERBURY AMB SERVICE
EMS2 : NONE LISTED

ESN 290
LAW : BERLIN VSP
FIRE : WATERBURY FD
EMS : WATERBURY AMB SERVICE
EMS2 : NONE LISTED

ESN 367
LAW : BERLIN VSP
FIRE : WATERBURY FD
EMS : WATERBURY AMB SERVICE
EMS2 : NONE LISTED




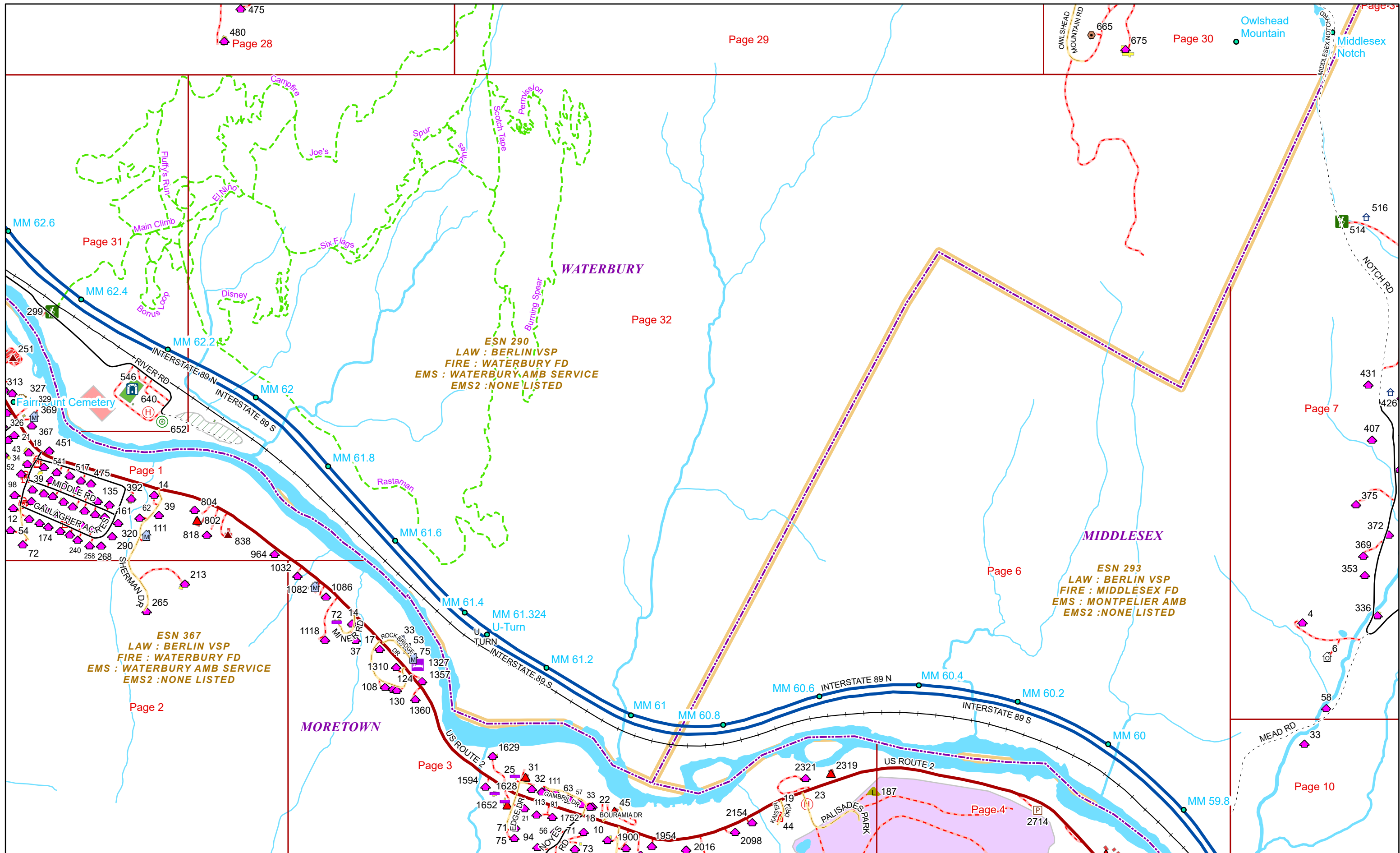
0 0.07 0.15 0.3 Miles

1 inch equals 500 feet

3/10/2025

WATERBURY

Page: 31



1 inch equals 917 feet

3/10/2025

WATERBURY