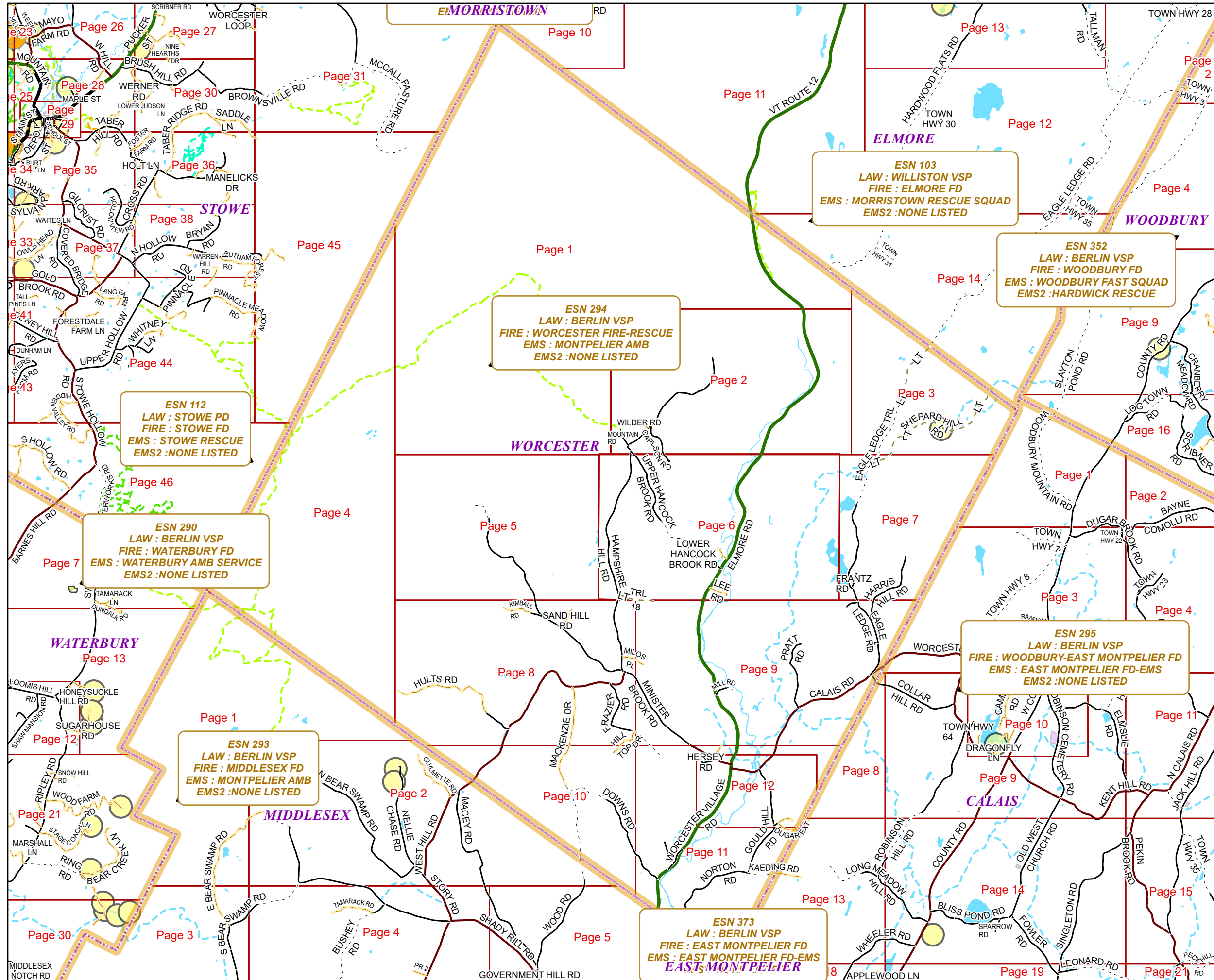


**WORCESTER**




**E911 Mapbook with GIS Data**  
Use constraints: The 911 related data layers (Esites, Landmarks, Roads, Driveways, Footprints, Atlas Sheets, ESZ, etc.) were developed and designed for 911 purposes only. The user should understand that the nature of the 911 data layers means they are never complete. Each municipal government is responsible for maintenance of the 911 database. Other data (non-911 related) used in the Vermont 911 Mapbook is acquired from the Vermont Center for Geographic Information (VCGI) ([vcgi.vermont.gov](http://vcgi.vermont.gov)) and other Vermont organizations.

**Disclaimer:**  
This Vermont 911 Mapbook and Public GIS data is for general reference only. Data layers that appear on the map may or may not be accurate, current, or otherwise reliable. The Enhanced 911 Board and the State of Vermont make no representations of any kind, including but not limited to the warranties of merchantability or fitness for a particular use, nor are any such warranties to be implied with respect to the GIS data and Mapbook.

**For questions/updates, contact:**  
Vermont Enhanced 911 Board  
6 Baldwin St – 2nd Floor  
Montpelier VT 05633-7960

Phone: 802-828-4911  
Email: [e911.info@vermont.gov](mailto:e911.info@vermont.gov)  
Web site: [e911.vermont.gov](http://e911.vermont.gov)



























3/10/2025



























































# Legend





























## ESITES




























### SITETYPE

-  \*\*COMMERCIAL
-  \*\*CULTURAL
-  \*\*EDUCATIONAL
-  \*\*GOVERNMENT
-  \*\*INDUSTRIAL
-  \*\*OTHER COMMERCIAL
-  \*\*PUBLIC GATHERING
-  \*\*UTILITY
-  ABANDONED
-  ACCESS POINT
-  ACCESSORY BARN
-  ACCESSORY BUILDING
-  AIR SUPPORT / MAINTENANCE FACILITY
-  AIR TRAFFIC CONTROL CENTER / COMMAND CENTER
-  AIRPORT TERMINAL
-  AMBULANCE SERVICE
-  AUDITORIUM / CONCERT HALL / THEATER / OPERA HOUSE
-  BANK
-  BOAT RAMP / DOCK
-  BORDER CROSSING
-  BORDER PATROL
-  BREWERY
-  BUS STATION / DISPATCH FACILITY
-  CAMP
-  CAMPGROUND
-  CEMETERY

-  CITY / TOWN HALL
-  COAST GUARD
-  COLLEGE / UNIVERSITY
-  COMMERCIAL CONSTRUCTION SERVICE
-  COMMERCIAL FARM
-  COMMERCIAL GARAGE
-  COMMERCIAL W/RESIDENCE
-  COMMUNICATION BOX
-  COMMUNICATION TOWER
-  COMMUNITY / RECREATION FACILITY
-  CONDOMINIUM
-  COURT HOUSE
-  CUSTOMS SERVICE
-  DAY CARE FACILITY
-  DEVELOPMENT SITE
-  EBS TOWER
-  EMERGENCY PHONE / CALLBOX
-  FAIR / EXHIBITION/ RODEO GROUNDS
-  FERRY TERMINAL / DISPATCH FACILITY
-  FIRE STATION
-  FISH FARM / HATCHERY
-  FITNESS FACILITY
-  FOOD DISTRIBUTION CENTER
-  GAS STATION
-  GATED W/BUILDING
-  GATED W/O BUILDING
-  GOLF COURSE
-  GRAVEL PIT / QUARRY / MINE

-  GREENHOUSE / NURSERY
-  GROCERY STORE
-  HARBOR / MARINA
-  HAZARDOUS MATERIALS FACILITY
-  HAZARDOUS STORAGE FACILITY
-  HEALTH CLINIC
-  HELIPAD / HELIPORT / HELISPOT
-  HISTORIC SITE / POINT OF INTEREST
-  HOSPITAL / MEDICAL CENTER
-  HOUSE OF WORSHIP
-  HYDROELECTRIC FACILITY
-  ICE ARENA
-  INSTITUTIONAL RESIDENCE / DORM / BARRACKS
-  LANDFILL
-  LAW ENFORCEMENT
-  LIBRARY
-  LODGING B&B / HOTEL / MOTEL / INN
-  LOOKOUT TOWER
-  LUMBER MILL / SAW MILL
-  MANUFACTURING FACILITY
-  MOBILE HOME
-  MORGUE
-  MULTI-FAMILY DWELLING
-  MUSEUM
-  NATIONAL GUARD /
-  NUCLEAR FACILITY
-  NURSING HOME / LONG TERM CARE
-  OFFICE BUILDING

-  OIL / GAS FACILITY
-  OTHER
-  OTHER RESIDENTIAL
-  OUTPATIENT CLINIC
-  PARK AND RIDE / COMMUTER
-  PHARMACY
-  PICNIC AREA
-  POST OFFICE
-  PRISON / CORRECTIONAL FACILITY
-  PRIVATE AND EXPRESS SHIPPING FACILITY
-  PSAP
-  PUBLIC BEACH
-  PUBLIC TELEPHONE
-  PUBLIC WATER SUPPLY INTAKE
-  PUBLIC WATER SUPPLY WELL
-  PUMP STATION
-  RACE TRACK / DRAGSTRIP
-  RAILROAD STATION
-  RESIDENTIAL FARM
-  REST STOP / ROADSIDE PARK
-  RESTAURANT
-  RETAIL FACILITY
-  RV HOOKUP
-  SCHOOL K / 12
-  SEASONAL HOME
-  SHOOTING RANGE
-  SINGLE FAMILY DWELLING
-  SKI AREA / ALPINE






-  SOLAR FACILITY
-  SPORTS ARENA /
-  STATE CAPITOL
-  STATE GARAGE
-  STATE GOVERNMENT FACILITY
-  STATE PARK
-  STORAGE UNITS
-  SUBSTATION
-  SUGARHOUSE
-  TEMPORARY STRUCTURE
-  TOWN GARAGE
-  TOWN OFFICE
-  TRAILHEAD
-  TRANSFER STATION
-  UNKNOWN
-  US FOREST FACILITY
-  US GOVERNMENT FACILITY
-  UTILITY POLE W/PHONE
-  VETERINARY HOSPITAL / CLINIC
-  VISITOR / INFORMATION CENTER
-  WAREHOUSE
-  WASTE / BIOMASS FACILITY
-  WASTEWATER TREATMENT PLANT
-  WATER TANK
-  WATER TOWER
-  WIND FACILITY / WIND TOWER
-  YOUTH CAMP

# Legend

## Roads

-  Interstate Highway
-  US Highway
-  State Highway
-  Town Highway Class 1
-  Town Highway Class 2
-  Town Highway Class 3
-  Town Highway Class 4
-  Private
-  Driveway
-  Discontinued Road
-  Legal Trail
-  Ferry
-  Military - no public access
-  National Forest Highway
-  State Forest Highway
-  Proposed
-  Rivers
-  Driveways
- 

## Hydrants

-  Drafting Site
-  Dry Hydrant
-  Municipal Hydrant
-  Pressurized Hydrant
-  Private Hydrant

## Townline





## Emergency Service Zones



## FootPrints

-  Airport
-  Solar Field
-  Alpine Trail Easiest
-  Alpine Trail Intermediate
-  Alpine Trail Advanced
-  Alpine Trail Expert
-  Alpine Glade Marked
-  Alpine Glade Not Marked
-  Building
-  Farm
-  Golf Course
-  Quarry
-  Park
-  Shopping Center
-  Stadium/Arena
-  Other

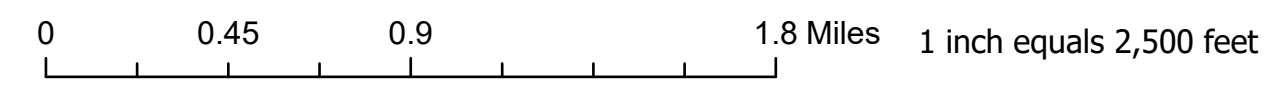
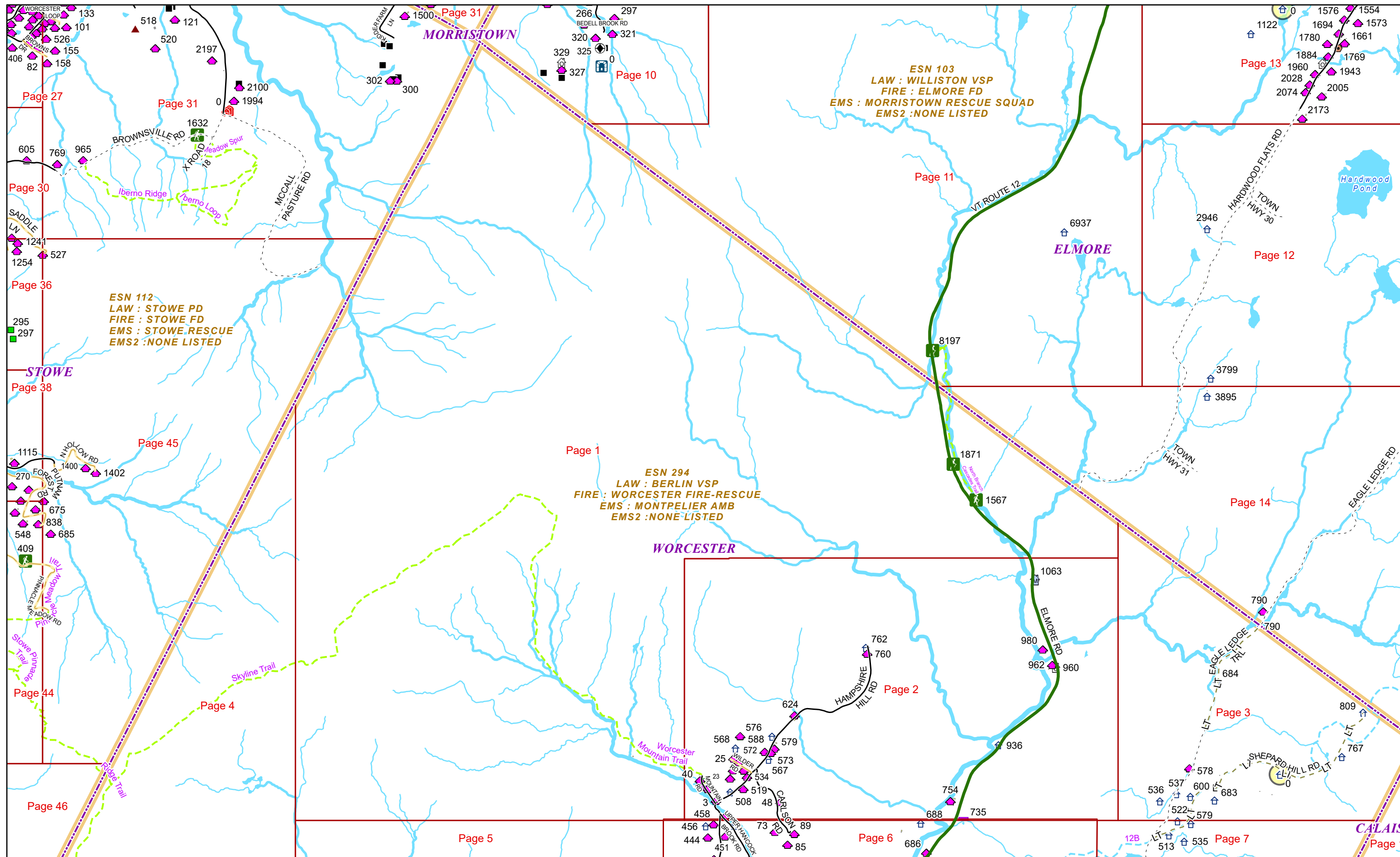
## Addressing Error

-  Orange - Duplicated Addressed Building
-  Yellow - Unnumbered Building

# WORCESTER Road Name Index

ROAD NAME	PAGE(S)
BROWN RD	9
CALAIS RD	3,9,11,12
CARLSON RD	2,6
COLLAR HILL RD	8,9
DOWNS RD	10,11
DUGAR EXT	11,12
DUGAR RD	12
EAGLE LEDGE RD	7,9
EAGLE LEDGE TRL	3,7,14
ELMORE RD	1,2,6,9,22,12
FRANTZ RD	7
FRAZIER RD	8,9,11
GOULD HILL RD	11,12
HAMPSHIRE HILL RD	2,5,6,8
HARRIS HILL RD	7,9
HERSEY RD	12
HILL TOP DR	8,10
HULTS RD	8
IRA B RD	9
KAEDING RD	11,13
KEYSER RD	11
KIMBALL RD	8
LEE RD	6
LOWER HANCOCK BROOK RD	6
MACKENZIE DR	8,10
MAXHAM DR	9,11,12
MILL RD	9
MILOS PL	8,9
MINISTER BROOK RD	5,8,9,11,12
MOOSE HOLLOW RD	6
MOUNTAIN RD	2
NORTON RD	5,11
PRATT RD	9
SAND HILL RD	8
SHEPARD HILL RD	3,7
THE LEDGES	11
TOWN HWY 27	10
TRL 18	6,9

ROAD NAME	PAGE(S)
UPPER HANCOCK BROOK RD	2,6
WEST HILL RD	2,8,10
WILDER RD	2
WOOD RD	10
WORCESTER VILLAGE RD	5,11,12



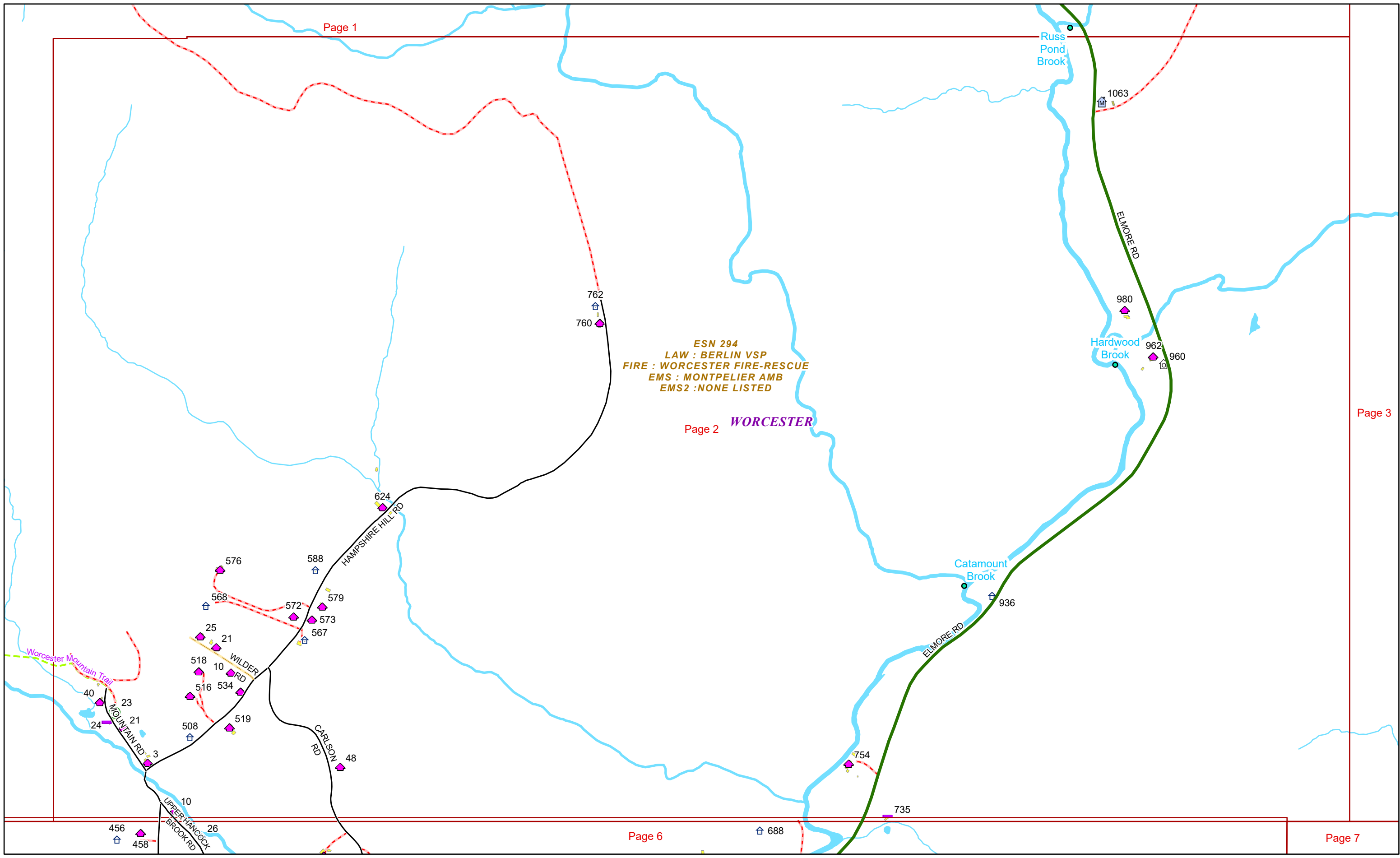
3/10/2025

**WORCESTER**

**Page: 1**

ESN 294  
LAW : BERLIN VSP  
FIRE : WORCESTER FIRE-RESCUE  
EMS : MONTPELIER AMB  
EMS2 : NONE LISTED


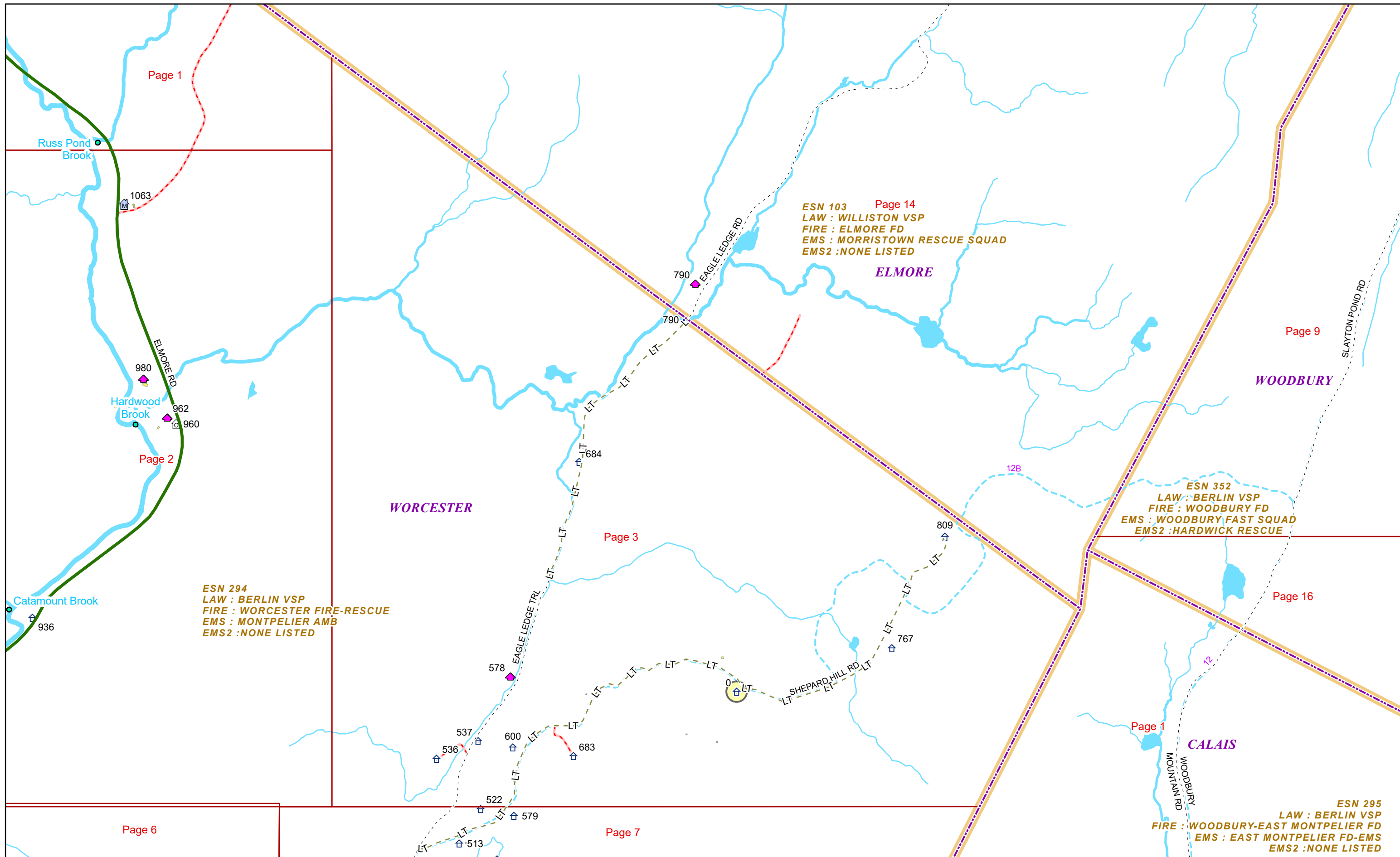
Page 2 **WORCESTER**



0 0.15 0.3 0.6 Miles 1 inch equals 833 feet

3/10/2025

**WORCESTER**


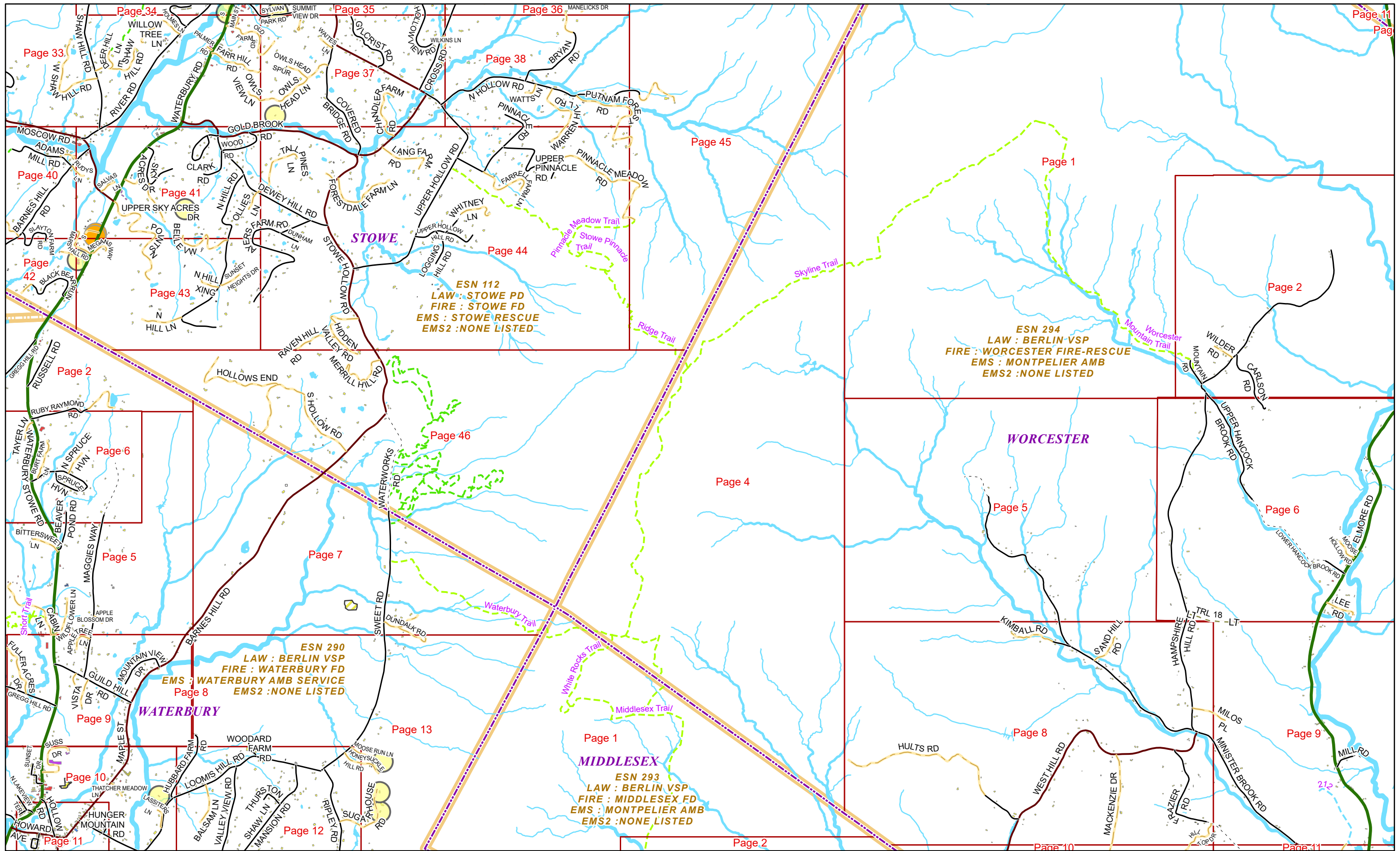


1 inch equals 1,000 feet

3/10/2025

**WORCESTER**

**Page: 3**



1 inch equals 2,917 feet

3/10/2025

**WORCESTER**

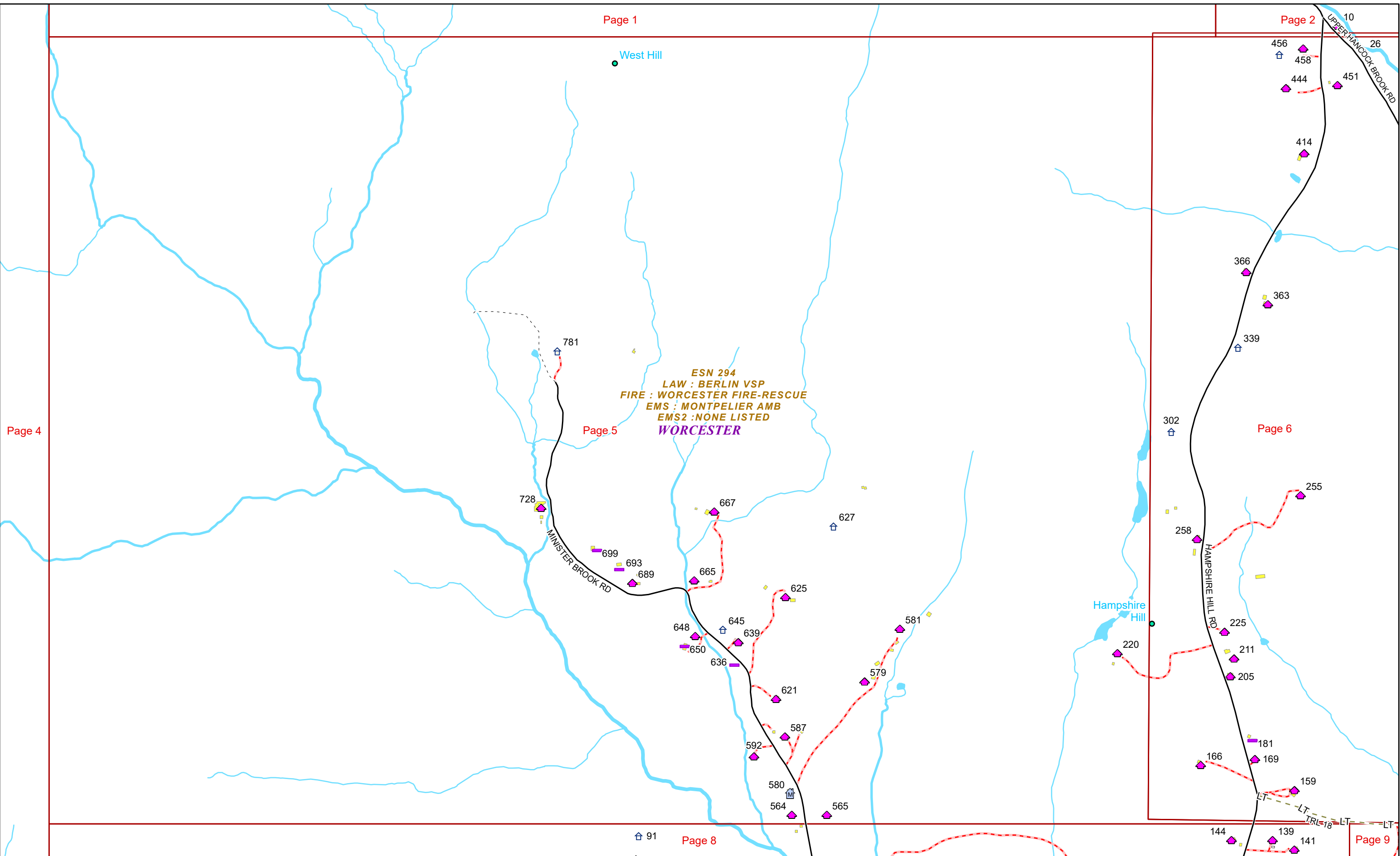
**Page: 4**



West Hill

ESN 294  
LAW : BERLIN VSP  
FIRE : WORCESTER FIRE-RESCUE  
EMS : MONTPELIER AMB  
EMS2 : NONE LISTED  
**WORCESTER**

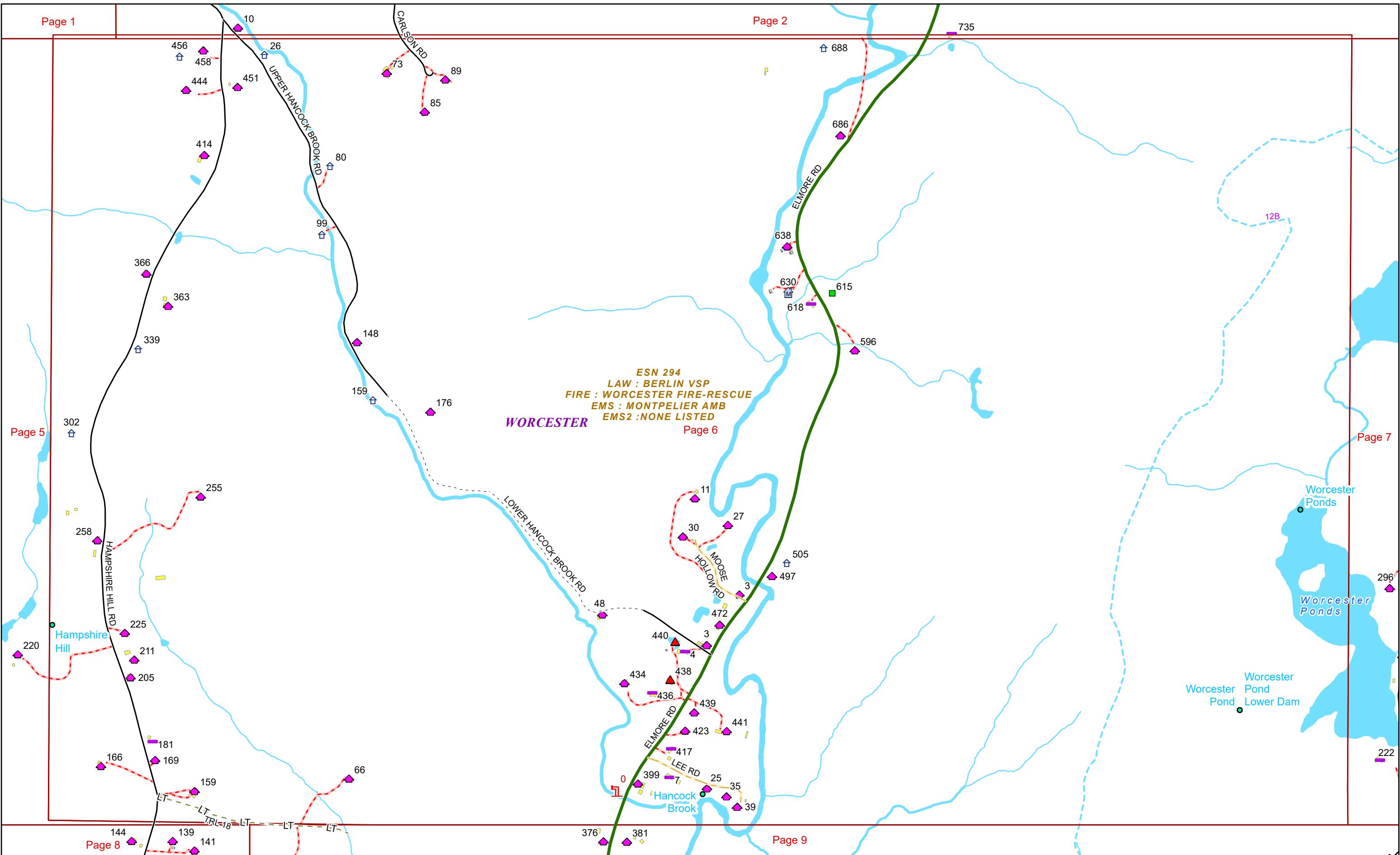
Hampshire Hill



0 0.15 0.3 0.6 Miles 1 inch equals 833 feet


3/10/2025

**WORCESTER**



ESN 294  
 LAW : BERLIN VSP  
 FIRE : WORCESTER FIRE-RESCUE  
 EMS : MONTPELIER AMB  
 EMS2 : NONE LISTED  
 Page 6

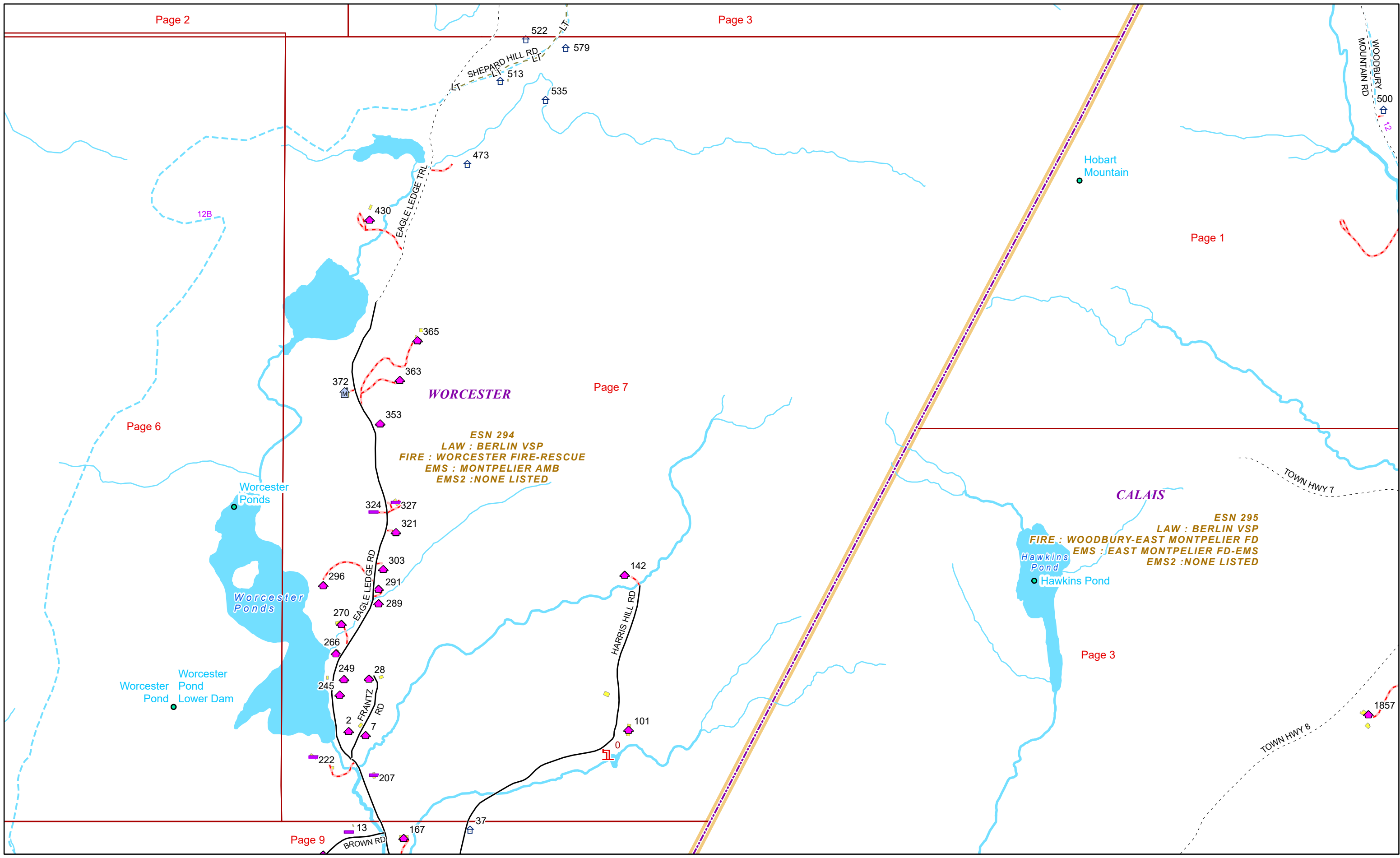
WORCESTER



3/10/2025

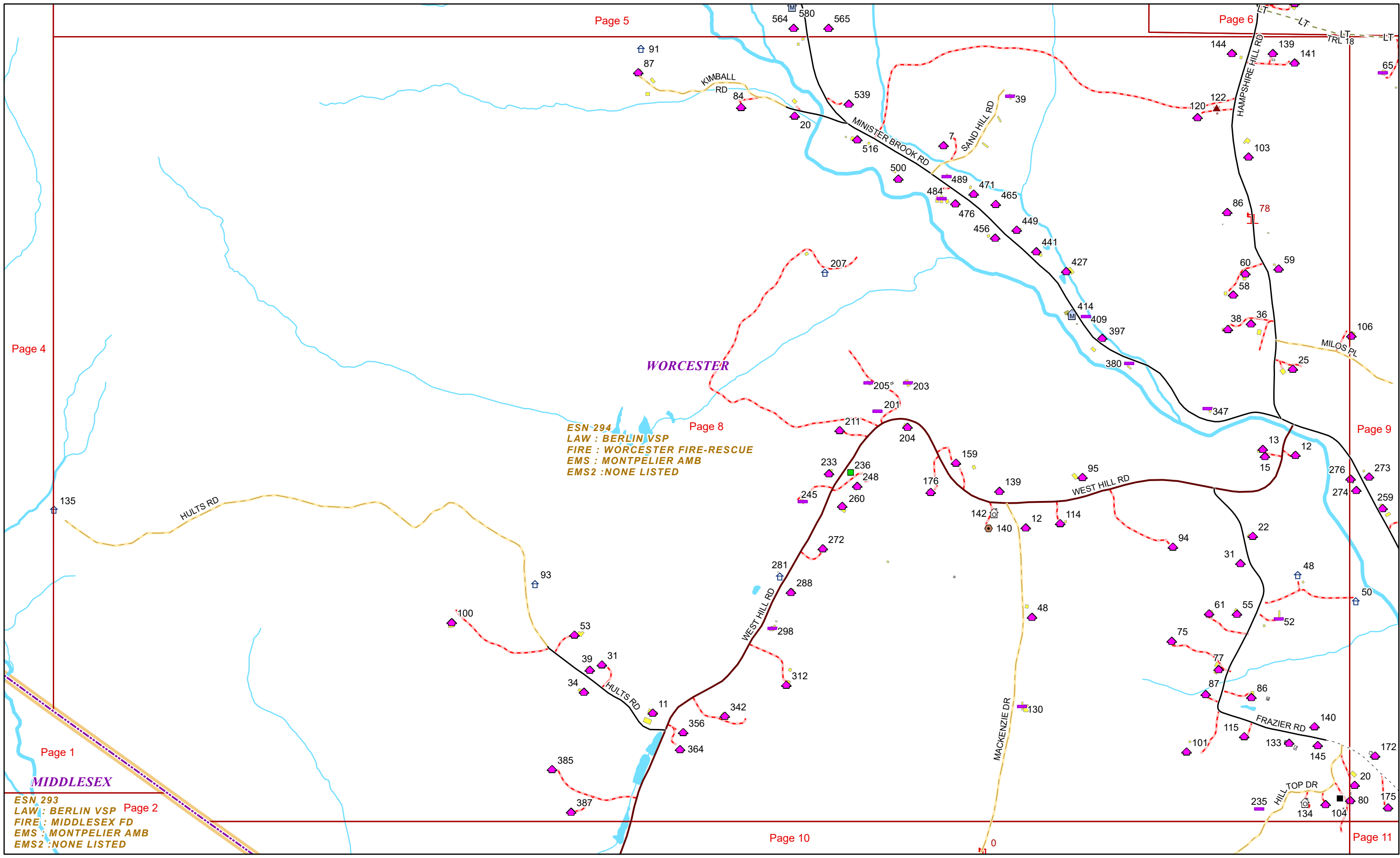
**WORCESTER**

**Page: 6**



3/10/2025

**WORCESTER**



Page 5

Page 6

Page 4

WORCESTER

ESN 294  
LAW : BERLIN VSP  
FIRE : WORCESTER FIRE-RESCUE  
EMS : MONTPELIER AMB  
EMS2 : NONE LISTED

Page 9

Page 8

Page 10

Page 11

Page 1

MIDDLESEX

ESN 293  
LAW : BERLIN VSP  
FIRE : MIDDLESEX FD  
EMS : MONTPELIER AMB  
EMS2 : NONE LISTED

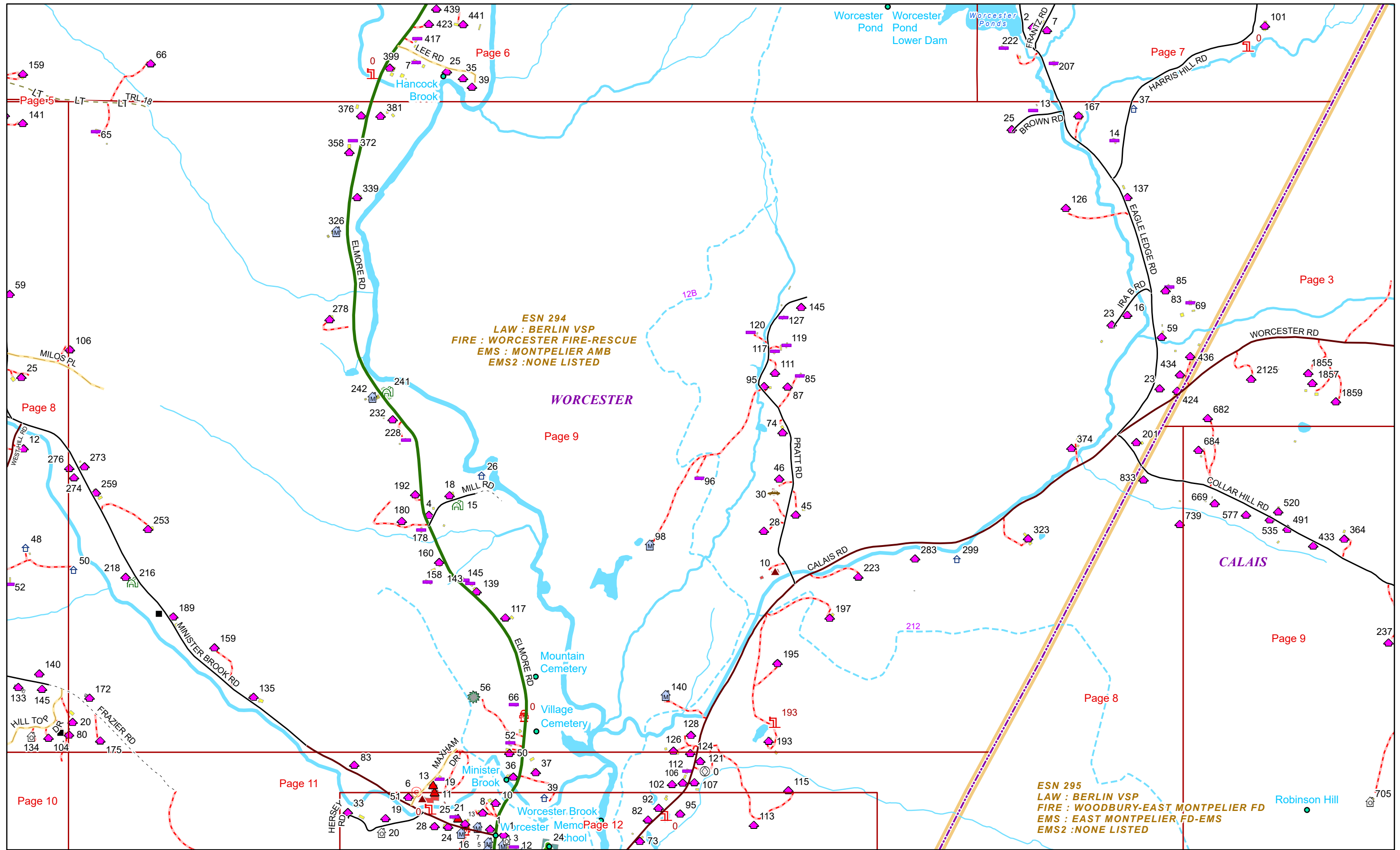


0 0.15 0.3 0.6 Miles 1 inch equals 833 feet

3/10/2025

WORCESTER

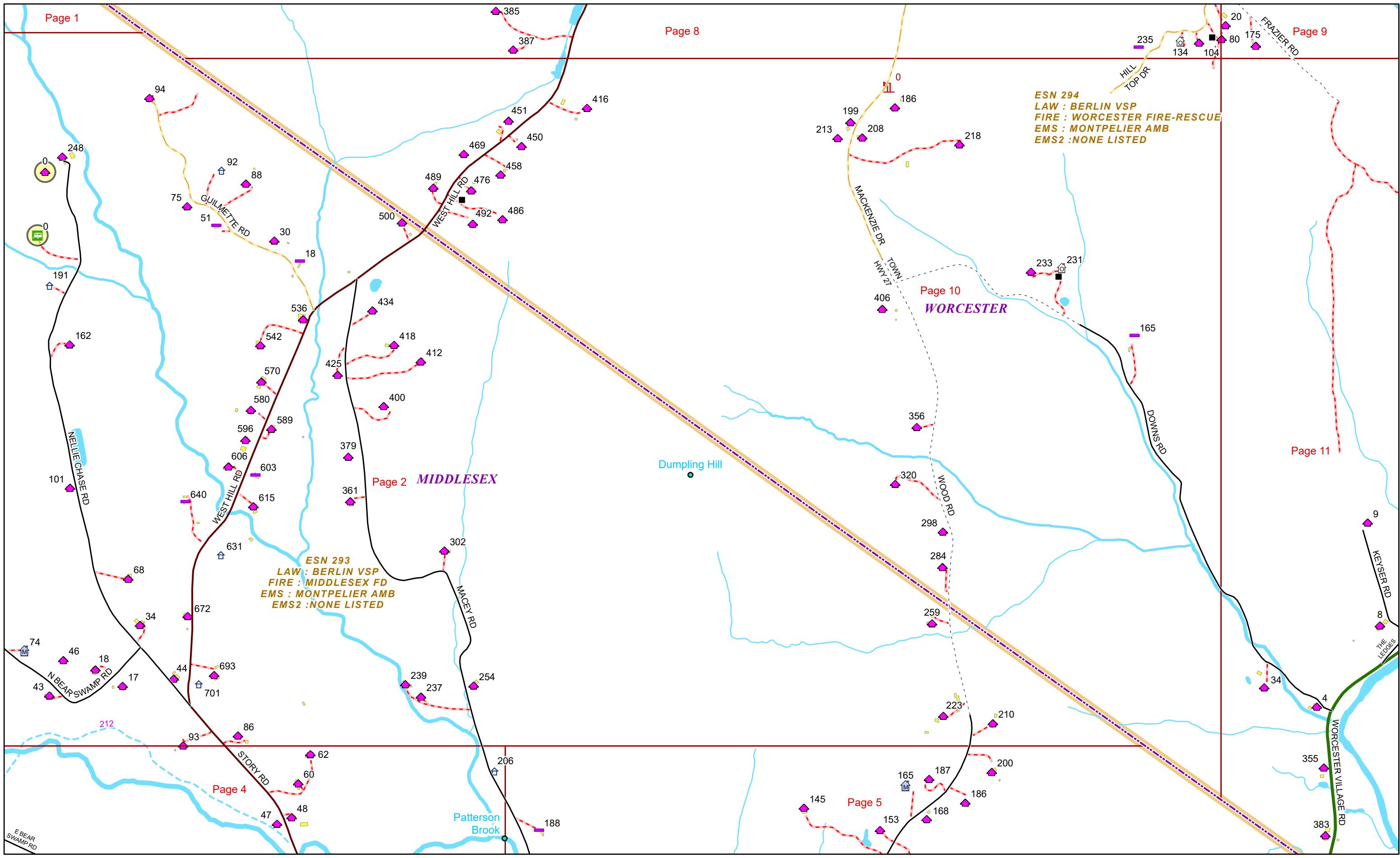
Page: 8



0 0.17 0.35 0.7 Miles 1 inch equals 1,000 feet 3/10/2025

**WORCESTER**

**Page: 9**



Page 1

Page 8

Page 9

Page 11

Page 10  
**WORCESTER**

Page 2  
**MIDDLESEX**

Page 4

Page 5



0 0.15 0.3 0.6 Miles

1 inch equals 917 feet

3/10/2025

**WORCESTER**

**Page: 10**

**ESN 294**  
LAW : BERLIN VSP  
FIRE : WORCESTER FIRE-RESCUE  
EMS : MONTPELIER AMB  
EMS2 : NONE LISTED

**ESN 293**  
LAW : BERLIN VSP  
FIRE : MIDDLESEX FD  
EMS : MONTPELIER AMB  
EMS2 : NONE LISTED

Dumpling Hill

Patterson Brook

E BEAR SWAMP RD

N BEAR SWAMP RD

NELLIE CHASE RD

GUILMETTE RD

WEST HILL RD

MACEY RD

MACKENZIE DR  
TOWN HWY 27

WOOD RD

DOWN RD

WORCESTER VILLAGE RD

THE LEDGES

KEYSER RD

FRAZIER RD

HILL TOP DR

STORY RD

94

248

92

88

75

51

30

18

469

451

450

416

489

476

458

492

486

213

199

186

208

218

235

134

104

80

175

536

434

418

412

542

570

580

589

400

379

361

606

603

615

640

631

302

672

68

34

44

693

701

239

237

254

212

93

86

62

60

206

47

48

188

356

320

298

284

259

223

210

165

187

200

153

168

186

165

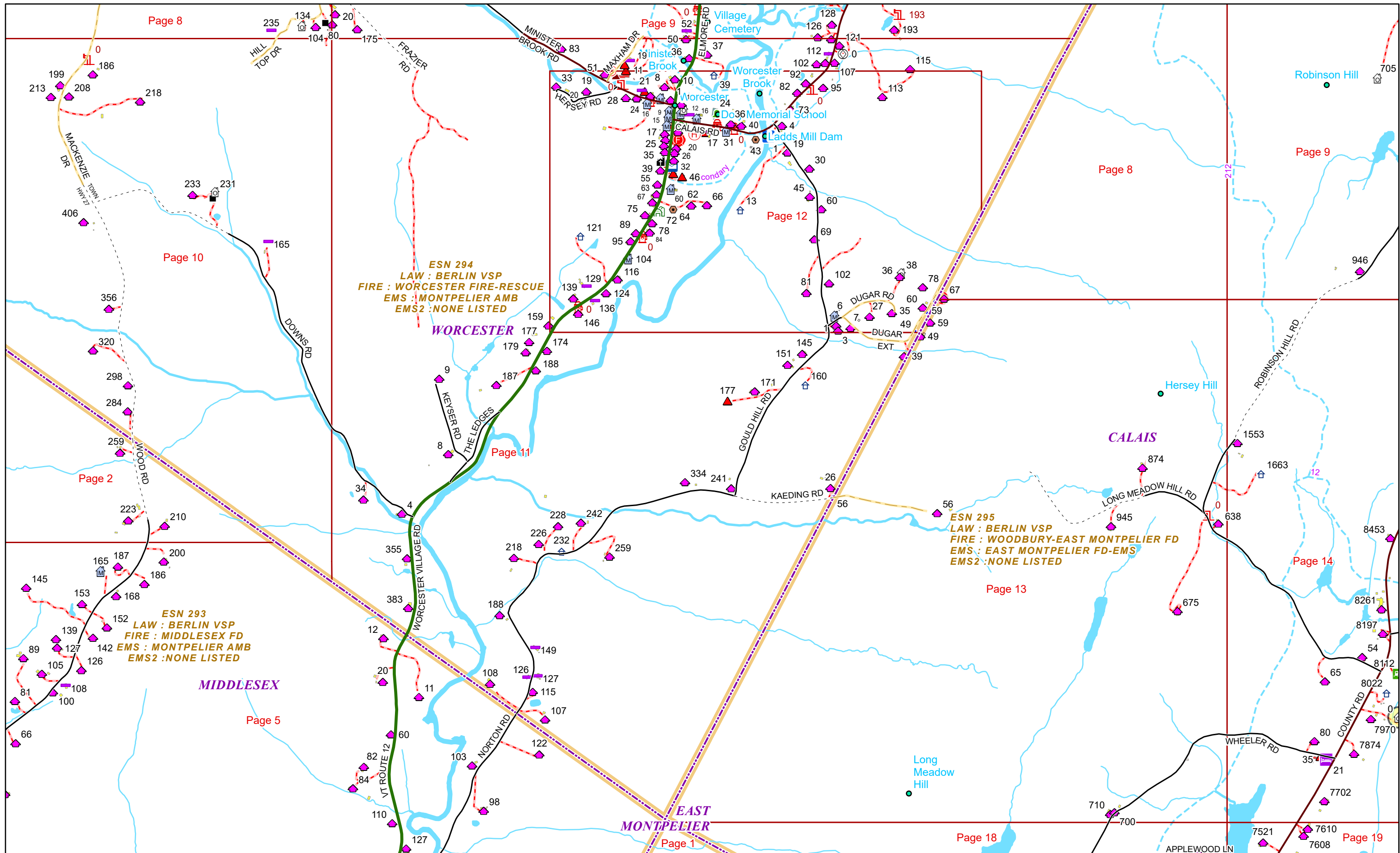
9

8

4

355

383


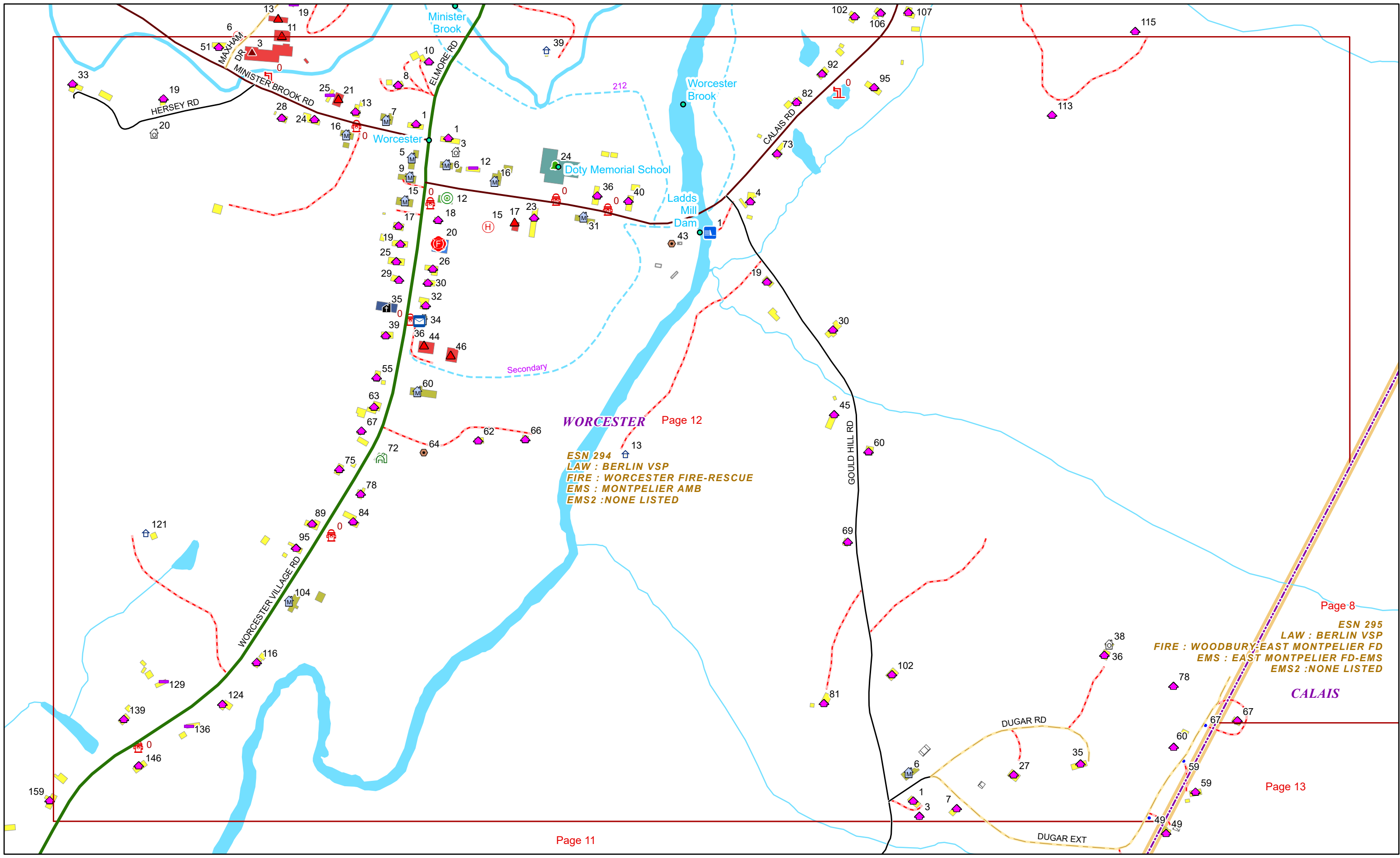


0 0.23 0.45 0.9 Miles 1 inch equals 1,250 feet

3/10/2025

**WORCESTER**

**Page: 11**



3/10/2025

**WORCESTER**