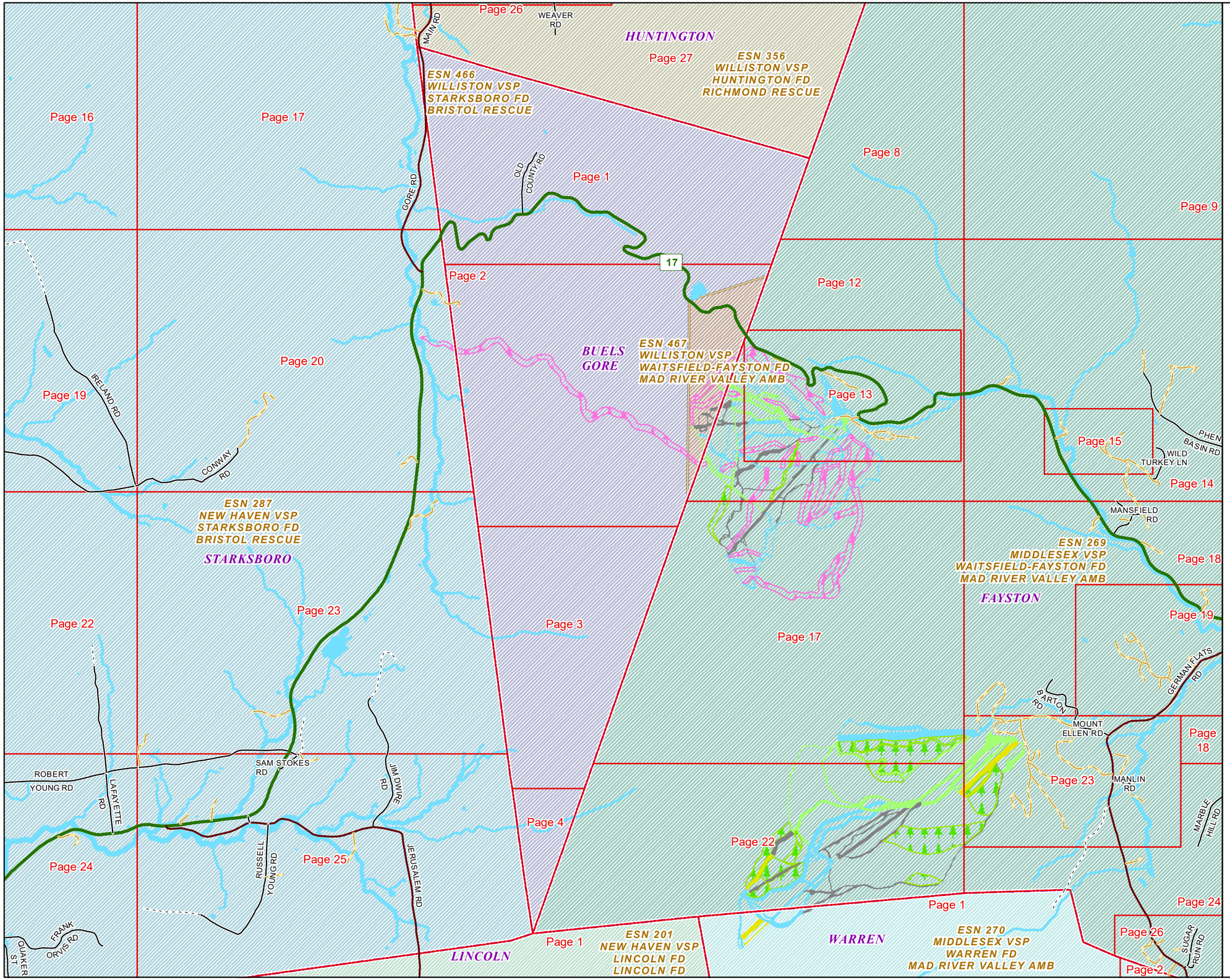

VERMONT

E9-1-1 MapBook

Buels Gore

E9-1-1 MapBook with GIS Data

Use constraints: The 9-1-1 related data layers (Esites, Landmarks, Roads, Driveways, Footprints, Atlas Sheets, ESZ, etc.) were developed and designed for Enhanced 9-1-1 purposes only. The user should understand that the nature of the Enhanced 9-1-1 data layers means they are never complete. **Each municipal government is responsible for maintenance of the E9-1-1 database.** Other data (non-E9-1-1 related) used in the Vermont E9-1-1 MapBook is acquired from the Vermont Center for Geographic Information (VCGI) (vcgi.vermont.gov) and local Regional Planning Commissions.

Disclaimer:
This Vermont E9-1-1 MapBook and GIS data is for general reference only. Data layers that appear on the map may or may not be accurate, current or otherwise reliable. The E9-1-1 Board and the State of Vermont make no representations of any kind, including but not limited to the warranties of merchantability or fitness for a particular use, not are any such warranties to be implies with respect to the GIS data and MapBook.

For Questions/Updates:
Contact VT Enhanced 9-1-1 Board:
Phone: 802-828-4911
Email: e911.info@vermont.gov
Website: e911.vermont.gov

4/21/2019

Legend

Roads

- Interstate Highway
- US Highway
- State Highway
- Town Highway Class 1
- Town Highway Class 2
- Town Highway Class 3
- Town Highway Class 4
- Private
- Driveway
- D — — D - Discontinued Road
- LT- - - -LT Legal Trail
- Ferry
- Military - no public access
- National Forest Highway
- State Forest Highway
- Proposed
- Rivers
- Driveways

Hydrants

- Drafting Site
- Dry Hydrant
- Municipal Hydrant
- Pressurized Hydrant

Townline

Emergency Service Zones

FootPrints

- Airport
- Solar Field
- Alpine Trail Easiest
- Alpine Trail Intermediate
- Alpine Trail Advanced
- Alpine Trail Expert
- Alpine Glade Marked
- Alpine Glade Not Marked
- Building
- Farm
- Golf Course
- Quarry
- Park
- Shopping Center
- Stadium/Arena
- Other

Addressing Error

- Orange - Duplicated Addressed Building
- Yellow - Unnumbered Building

	Community	Low	High	Pages
-- G --				
GORE RD	BUELS GORE	949	1294	1
GORE RD	STARKSBORO	1	948	1
-- M --				
MAIN RD	HUNTINGTON	9692	9737	1
-- O --				
OLD COUNTY RD	BUELS GORE	1	364	1
-- S --				
STAVE BROOK DR	BUELS GORE	193	274	2
-- V --				
VT ROUTE 17	BUELS GORE	5449	6154	1
VT ROUTE 17	BUELS GORE	6155	7670	1,2
VT ROUTE 17	BUELS GORE	7671	8110	2

Generated by GeoLynx® DMS

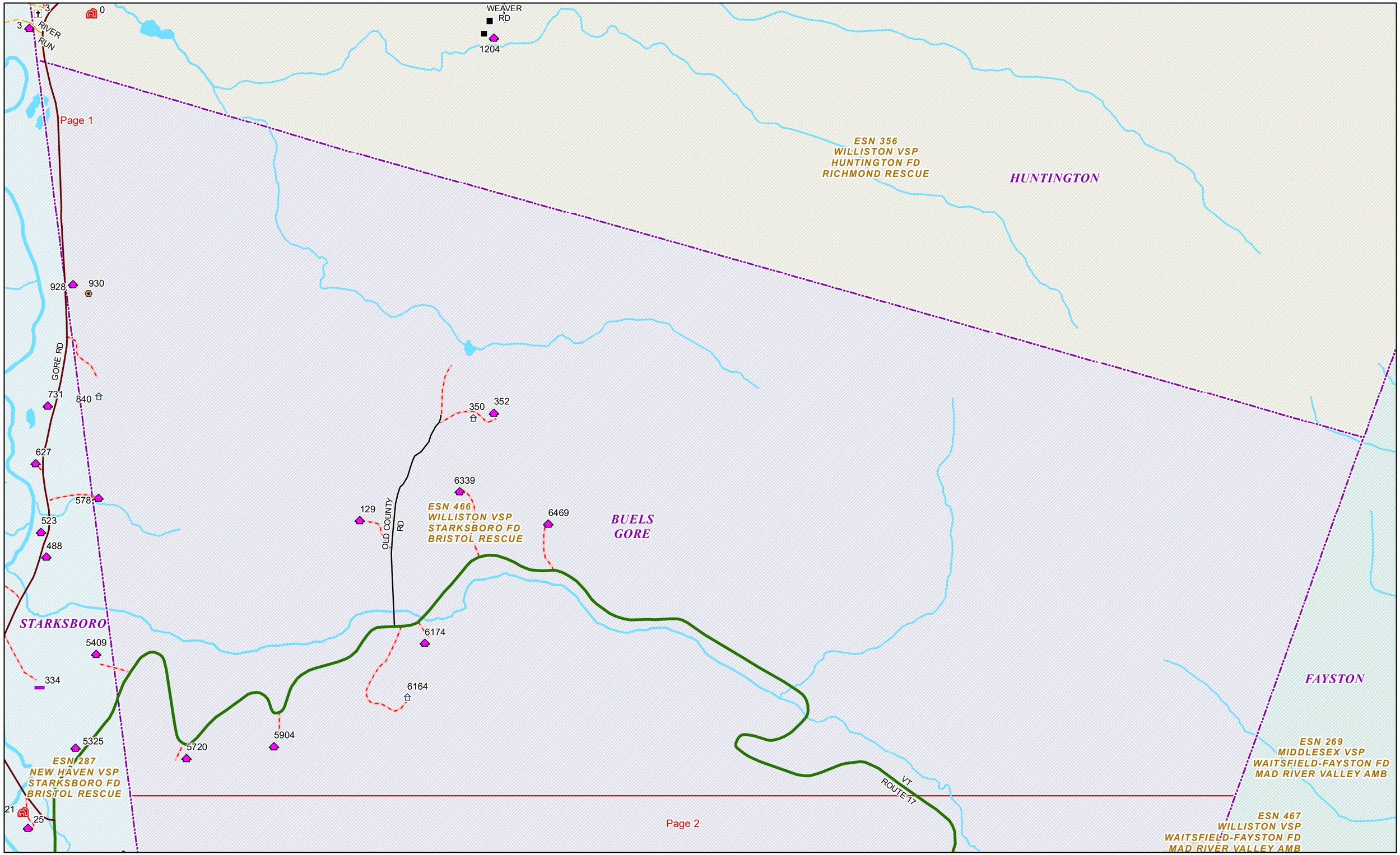

Page 1 Date: 4/21/2019 1 in = 723 feet

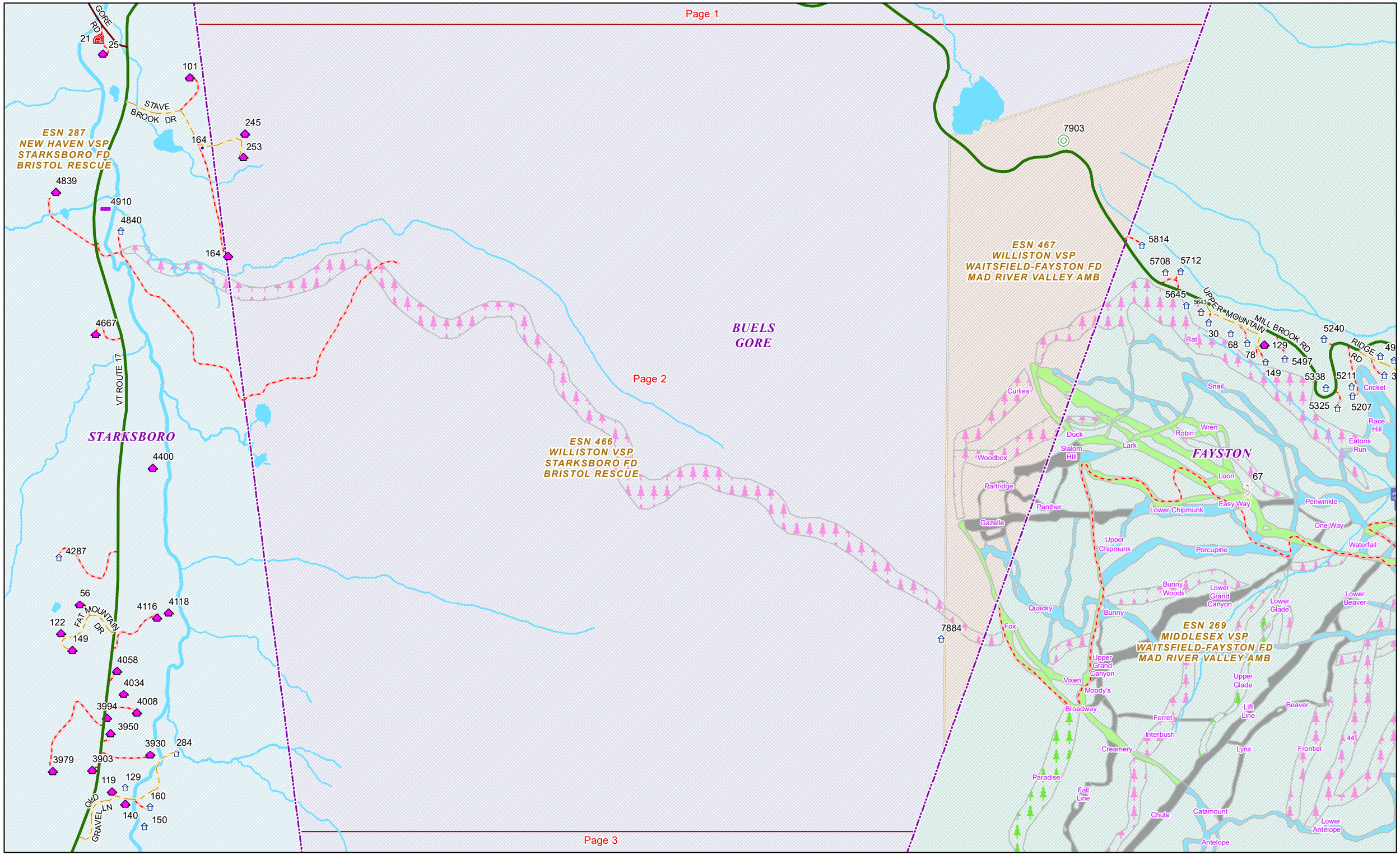

Page 2

Date: 4/21/2019

1 in = 793 feet

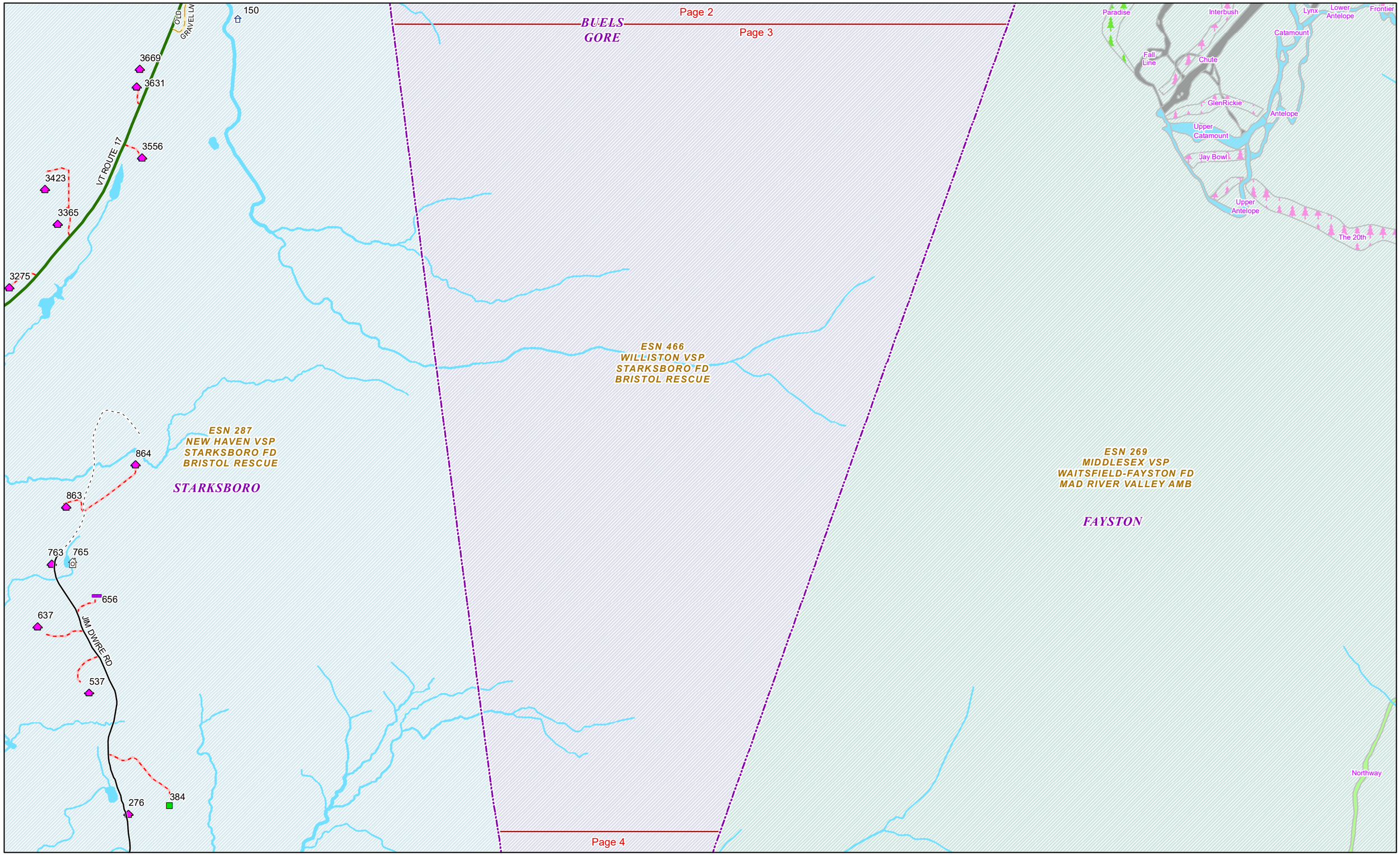

Date: 4/21/2019

1 in = 793 feet

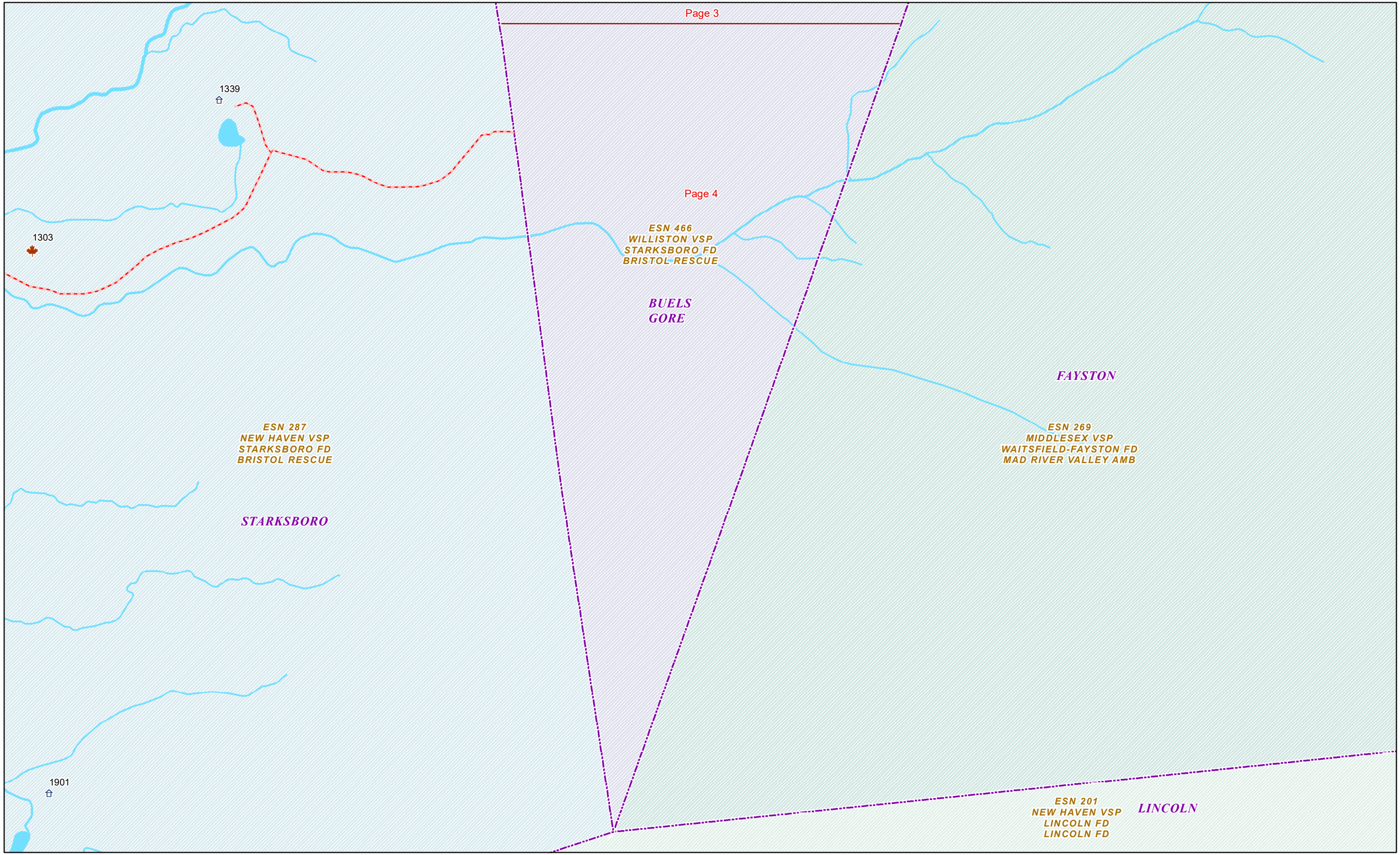

Date: 4/21/2019

1 in = 438 feet