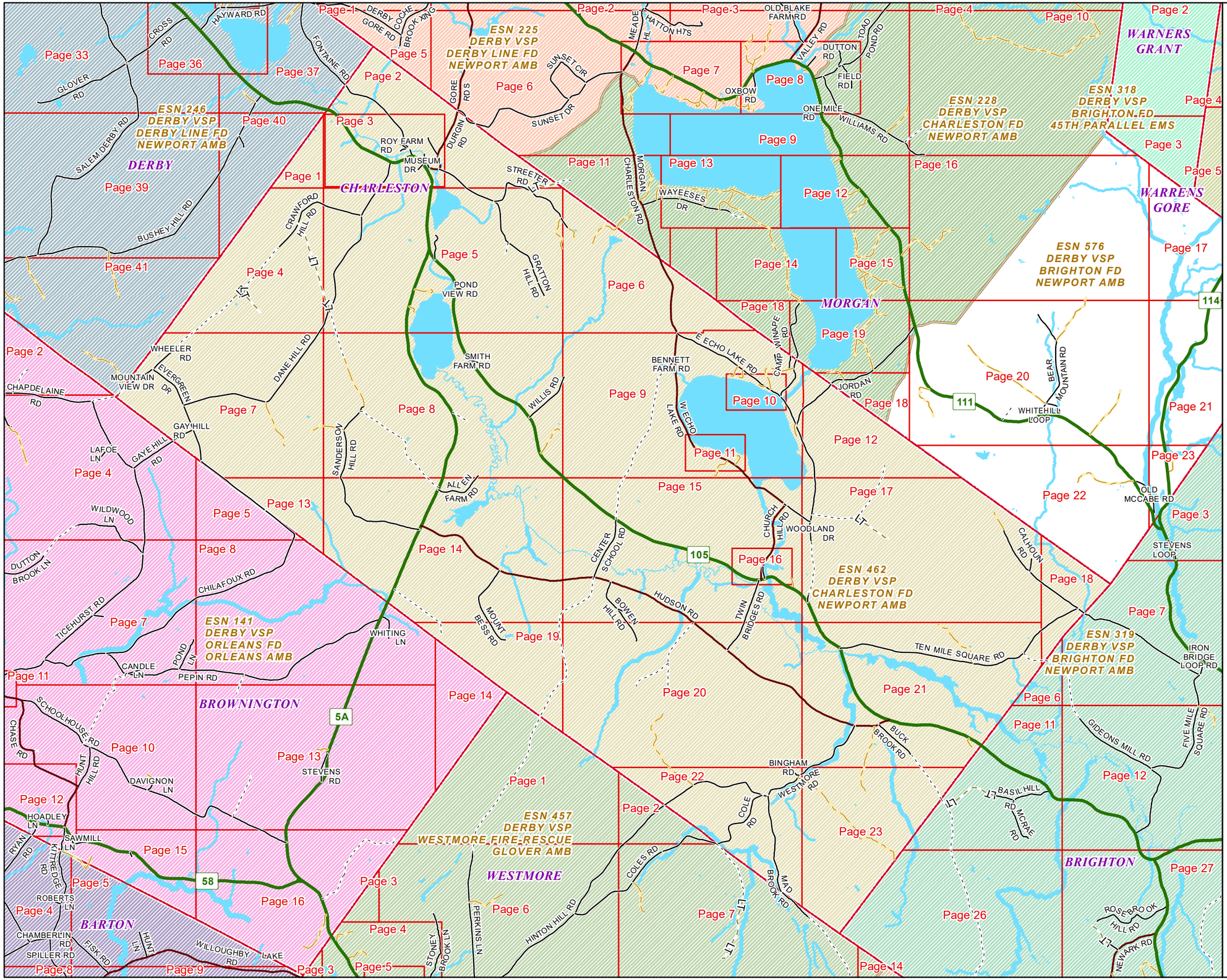

VERMONT
E9-1-1 MapBook

Charleston

E9-1-1 MapBook with GIS Data

Use constraints: The 9-1-1 related data layers (Esites, Landmarks, Roads, Driveways, Footprints, Atlas Sheets, ESZ, etc.) were developed and designed for Enhanced 9-1-1 purposes only. The user should understand that the nature of the Enhanced 9-1-1 data layers means they are never complete. **Each municipal government is responsible for maintenance of the E9-1-1 database.** Other data (non-E9-1-1 related) used in the Vermont E9-1-1 MapBook is acquired from the Vermont Center for Geographic Information (VCGI) (vcgi.vermont.gov) and local Regional Planning Commissions.

Disclaimer:
This Vermont E9-1-1 MapBook and GIS data is for general reference only. Data layers that appear on the map may or may not be accurate, current or otherwise reliable. The E9-1-1 Board and the State of Vermont make no representations of any kind, including but not limited to the warranties of merchantability or fitness for a particular use, not are any such warranties to be implies with respect to the GIS data and MapBook.

For Questions/Updates:
Contact VT Enhanced 9-1-1 Board:
Phone: 802-828-4911
Email: e911.info@vermont.gov
Website: e911.vermont.gov

4/21/2019

Legend

Roads

- Interstate Highway
- US Highway
- State Highway
- Town Highway Class 1
- Town Highway Class 2
- Town Highway Class 3
- Town Highway Class 4
- Private
- Driveway
- Discontinued Road
- Legal Trail
- Ferry
- Military - no public access
- National Forest Highway
- State Forest Highway
- Proposed
- Rivers
- Driveways

Hydrants

- Drafting Site
- Dry Hydrant
- Municipal Hydrant
- Pressurized Hydrant

Townline

Emergency Service Zones

FootPrints

- Airport
- Solar Field
- Alpine Trail Easiest
- Alpine Trail Intermediate
- Alpine Trail Advanced
- Alpine Trail Expert
- Alpine Glade Marked
- Alpine Glade Not Marked
- Building
- Farm
- Golf Course
- Quarry
- Park
- Shopping Center
- Stadium/Arena
- Other

Addressing Error

- Orange - Duplicated Addressed Building
- Yellow - Unnumbered Building

Named Roads

-- A --

	Community	Low	High	Pages
ALLEN FARM RD	CHARLESTON	1	490	8,14
APPLE TREE LN	CHARLESTON	1	154	9,10
ASPEN DR	CHARLESTON	1	92	5

-- B --

	Community	Low	High	Pages
BARNEYS PEBBLE RD	CHARLESTON	1	346	9,10
BARNEYS PEBBLE RD	CHARLESTON	347	512	9
BATCHELDER RD	CHARLESTON	1	652	8,14
BENCHMARK RD	CHARLESTON	1	305	4
BENNETT FARM RD	CHARLESTON	1	76	9
BENNETT FARM RD	CHARLESTON	77	1354	9,15
BENNETT RD	CHARLESTON	401	758	6
BEULAHS WAY	CHARLESTON	1	114	9,10
BINGHAM RD	CHARLESTON	1	156	20,22
BLY FARM RD	CHARLESTON	1	398	15
BOWEN HILL RD	CHARLESTON	1	320	15
BOWEN HILL RD	CHARLESTON	321	700	15,20
BUCK BROOK RD	CHARLESTON	1	434	21
BUCK BROOK RD	CHARLESTON	435	970	21,23

-- C --

	Community	Low	High	Pages
CALHOUN RD	CHARLESTON	1	600	17,18
CALHOUN RD	CHARLESTON	601	1294	17
CAMP WINAPE RD	CHARLESTON	1	347	9,10
CAMP WINAPE RD	CHARLESTON	348	435	9
CARPENTER BLVD	CHARLESTON	1	340	8
CENTER SCHOOL RD	CHARLESTON	1	622	15
CHARLESTON RD	BRIGHTON	2646	3472	21
CHILAFOUX RD	CHARLESTON	3845	4104	7
CHILAFOUX RD	BROWNINGTON	1	3534	13
CHILAFOUX RD	BROWNINGTON	2887	3563	7,13
CHILAFOUX RD	CHARLESTON	0	3488	7,13
CHILAFOUX RD	CHARLESTON	3490	3844	7
CHURCH HILL RD	CHARLESTON	795	820	15
CHURCH HILL RD	CHARLESTON	1	134	16
CHURCH HILL RD	CHARLESTON	135	794	15,16
CITIZENS RD	CHARLESTON	1	150	3
CLARK LN	CHARLESTON	1	894	22,23
COLE RD	CHARLESTON	1	782	22
COLES RD	WESTMORE	1123	1710	22
CORKINS RD	CHARLESTON	1	198	3
COUNTY RD	BRIGHTON	971	1054	23
CRAWFORD HILL RD	CHARLESTON	1059	1638	4
CRAWFORD HILL RD	CHARLESTON	1763	2146	4
CRAWFORD HILL RD	CHARLESTON	1	760	4,5
CRAWFORD HILL RD	CHARLESTON	761	1058	4
CRAWFORD HILL RD	CHARLESTON	1639	1762	4
CROWE HILL RD	CHARLESTON	1	488	15,20
CROWE HILL RD	CHARLESTON	489	798	20

-- D --

	Community	Low	High	Pages
DANE HILL RD	CHARLESTON	1	608	2,3,5
DANE HILL RD	CHARLESTON	609	1654	5
DANE HILL RD	CHARLESTON	1655	2764	4,5,7
DANE HILL RD	CHARLESTON	2765	3606	7
DOLLOFF MOUNTAIN RD	CHARLESTON	1	100	18,21
DURGIN RD	CHARLESTON	1	272	3
DURGIN RD	CHARLESTON	273	758	2,3

-- E --

	Community	Low	High	Pages
E ECHO LAKE RD	CHARLESTON	1	30	15
E ECHO LAKE RD	CHARLESTON	31	312	15,17
E ECHO LAKE RD	CHARLESTON	313	386	17
E ECHO LAKE RD	CHARLESTON	387	1294	9,12,17
E ECHO LAKE RD	CHARLESTON	1295	1316	9
E ECHO LAKE RD	CHARLESTON	1317	1624	9,10
E ECHO LAKE RD	CHARLESTON	1625	1812	10
E ECHO LAKE RD	CHARLESTON	1813	2082	9,10
E ECHO LAKE RD	CHARLESTON	2083	2842	9
EVERGREEN DR	CHARLESTON	1	486	7

-- F --

	Community	Low	High	Pages
FONTAINE RD	CHARLESTON	1	104	3
FONTAINE RD	CHARLESTON	105	1032	2,3
FONTAINE RD	DERBY	1	966	2
FOX RUN RD	CHARLESTON	1	156	9

-- G --

	Community	Low	High	Pages
GAY HILL RD	CHARLESTON	1	226	7
GRATTON HILL RD	CHARLESTON	1	642	2,3,5
GRATTON HILL RD	CHARLESTON	643	1754	5
GREAT FALLS RD	CHARLESTON	1	262	5
GREEN LN	CHARLESTON	1	490	7
GRIFFIN RD	CHARLESTON	1	96	3

-- H --

	Community	Low	High	Pages
HILLSIDE AVE	CHARLESTON	1	112	21
HINTON HILL RD	CHARLESTON	1	1104	22
HINTON HILL RD	WESTMORE	1921	3336	22
HOPKINS HILL RD	CHARLESTON	1	376	17
HOSFORD HILL RD	CHARLESTON	1	114	15,16
HUDSON RD	CHARLESTON	1	164	21
HUDSON RD	CHARLESTON	1851	2278	15,20
HUDSON RD	CHARLESTON	2279	3198	15
HUDSON RD	CHARLESTON	4321	5250	14
HUDSON RD	CHARLESTON	165	354	21
HUDSON RD	CHARLESTON	355	1850	20,21
HUDSON RD	CHARLESTON	3199	3370	15
HUDSON RD	CHARLESTON	3371	4320	14,15
HUNTERS LN	CHARLESTON	501	1350	23
HUNTOON RD	CHARLESTON	1	276	2,5

-- I --

	Community	Low	High	Pages
ISLAND RD	CHARLESTON	1	264	5

-- J --

	Community	Low	High	Pages
JORDAN RD	CHARLESTON	1	558	9,12
JORDAN RD	MORGAN	559	700	12

-- L --

	Community	Low	High	Pages
LEADERSHIP DR	CHARLESTON	1	564	21
LINE FARM RD	CHARLESTON	1	682	14,19
LOON VIEW LN	CHARLESTON	1	234	9,11

-- M --

	Community	Low	High	Pages
MAD BROOK RD	CHARLESTON	1	973	22
MAPLE RIDGE RD	CHARLESTON	1	492	8
MILL ST	CHARLESTON	1	124	16
MORGAN CHARLESTON RD	CHARLESTON	2171	2948	6,9
MOUNT BESS RD	CHARLESTON	1	864	14,19
MOUNTAIN VIEW DR	CHARLESTON	1	431	7
MUD RD	CHARLESTON	1	682	21,23
MUSEUM DR	CHARLESTON	1	78	3

-- N --

	Community	Low	High	Pages
N MOODY HILL RD	CHARLESTON	1	502	5,8

-- O --

	Community	Low	High	Pages
OLD QUARRY RD	CHARLESTON	1	144	9
OLIVER HILL RD	CHARLESTON	1	918	4,5

-- P --

	Community	Low	High	Pages
PARADISE LN	CHARLESTON	1	959	20,22
PARLIN MEADOW RD	CHARLESTON	1	162	8
PERKINS LN	WESTMORE	1559	3094	19
PETERSON FIELD RD	CHARLESTON	1	118	5
POND VIEW RD	CHARLESTON	1	78	5

-- R --

	Community	Low	High	Pages
ROCKY LEDGE RD	CHARLESTON	1	68	17
ROCKY LEDGE RD	CHARLESTON	69	612	17
ROY FARM RD	CHARLESTON	1	98	3

-- S --

	Community	Low	High	Pages
S MOODY HILL RD	CHARLESTON	1	516	8
SANDERSON HILL RD	CHARLESTON	1	1556	8,14
SANDERSON HILL RD	CHARLESTON	1557	1870	8
SLOAN LN	CHARLESTON	1	168	9
SMITH FARM RD	CHARLESTON	1	98	8
SPRING MEADOW DR	CHARLESTON	1	136	11
STILLWATER POND RD	CHARLESTON	1	130	17
STREETER RD	CHARLESTON	1	500	2,5
STREETER RD	CHARLESTON	501	926	5
STREETER RD	CHARLESTON	927	1046	5,6
STREETER RD	CHARLESTON	1047	1202	6
SUNSET DR	CHARLESTON	1328	1862	2
SUNSET DR	MORGAN	1863	1967	2

-- T --

	Community	Low	High	Pages
TAYLOR FARM RD	CHARLESTON	1	162	15
TEN MILE SQUARE RD	CHARLESTON	1	1339	21
TEN MILE SQUARE RD	BRIGHTON	1	1320	18
TEN MILE SQUARE RD	CHARLESTON	1340	1884	21
TEN MILE SQUARE RD	CHARLESTON	1885	2585	18,21
TEN MILE SQUARE RD	CHARLESTON	2586	2664	18
TOWER LN	WESTMORE	1	645	22
TOWN FARM RD	CHARLESTON	1	1658	14,15,19,20
TOWN FORREST ROAD EXT	CHARLESTON	1	17	7
TOWN FORREST ROAD EXT	DERBY	18	599	7
TOWN HWY 18	MORGAN	1	156	2
TRIPP HILL RD	CHARLESTON	1	448	17
TRIPP HILL RD	CHARLESTON	449	1042	12,17
TWIN BRIDGES RD	CHARLESTON	1	766	15,16,20

-- V --

	Community	Low	High	Pages
VT ROUTE 105	CHARLESTON	1	112	2,3
VT ROUTE 105	CHARLESTON	113	1252	3
VT ROUTE 105	CHARLESTON	1253	2062	2,3,5
VT ROUTE 105	CHARLESTON	2063	2542	5
VT ROUTE 105	CHARLESTON	2543	3284	5,8
VT ROUTE 105	CHARLESTON	3285	4490	8
VT ROUTE 105	CHARLESTON	4491	5486	8,9,15
VT ROUTE 105	CHARLESTON	5487	7034	15,16
VT ROUTE 105	CHARLESTON	7035	7094	16
VT ROUTE 105	CHARLESTON	7095	7412	15,16
VT ROUTE 105	CHARLESTON	7413	7604	15,17
VT ROUTE 105	CHARLESTON	7605	8180	17,21
VT ROUTE 105	CHARLESTON	8181	10048	21
VT ROUTE 105	DERBY	3447	4132	2
VT ROUTE 5A	CHARLESTON	1	588	5
VT ROUTE 5A	CHARLESTON	589	1800	5,8
VT ROUTE 5A	CHARLESTON	1801	2584	8,14
VT ROUTE 5A	CHARLESTON	2585	3828	14

-- W --

	Community	Low	High	Pages
W ECHO LAKE RD	CHARLESTON	1	26	15
W ECHO LAKE RD	CHARLESTON	27	660	9,11,15
W ECHO LAKE RD	CHARLESTON	661	748	11
W ECHO LAKE RD	CHARLESTON	749	2014	9,11
W ECHO LAKE RD	CHARLESTON	2015	2274	9
WALNUT LN	CHARLESTON	1	374	5
WESTMORE RD	CHARLESTON	777	1234	22
WESTMORE RD	CHARLESTON	1	776	21,22,23
WESTOVER RD	CHARLESTON	1	402	20
WHEELER RD	CHARLESTON	1	255	7
WHEELER RD	CHARLESTON	256	660	4,7
WHITCOMB LN	CHARLESTON	1	68	10
WILLIS RD	CHARLESTON	1	528	8,9
WILLOUGHBY LAKE RD	BROWNINGTON	3549	3697	14
WOODLAND DR	CHARLESTON	1	198	17

-- Y --

	Community	Low	High	Pages
YOUNG RD	CHARLESTON	1	86	8
YOUNG RD	CHARLESTON	87	366	7,8

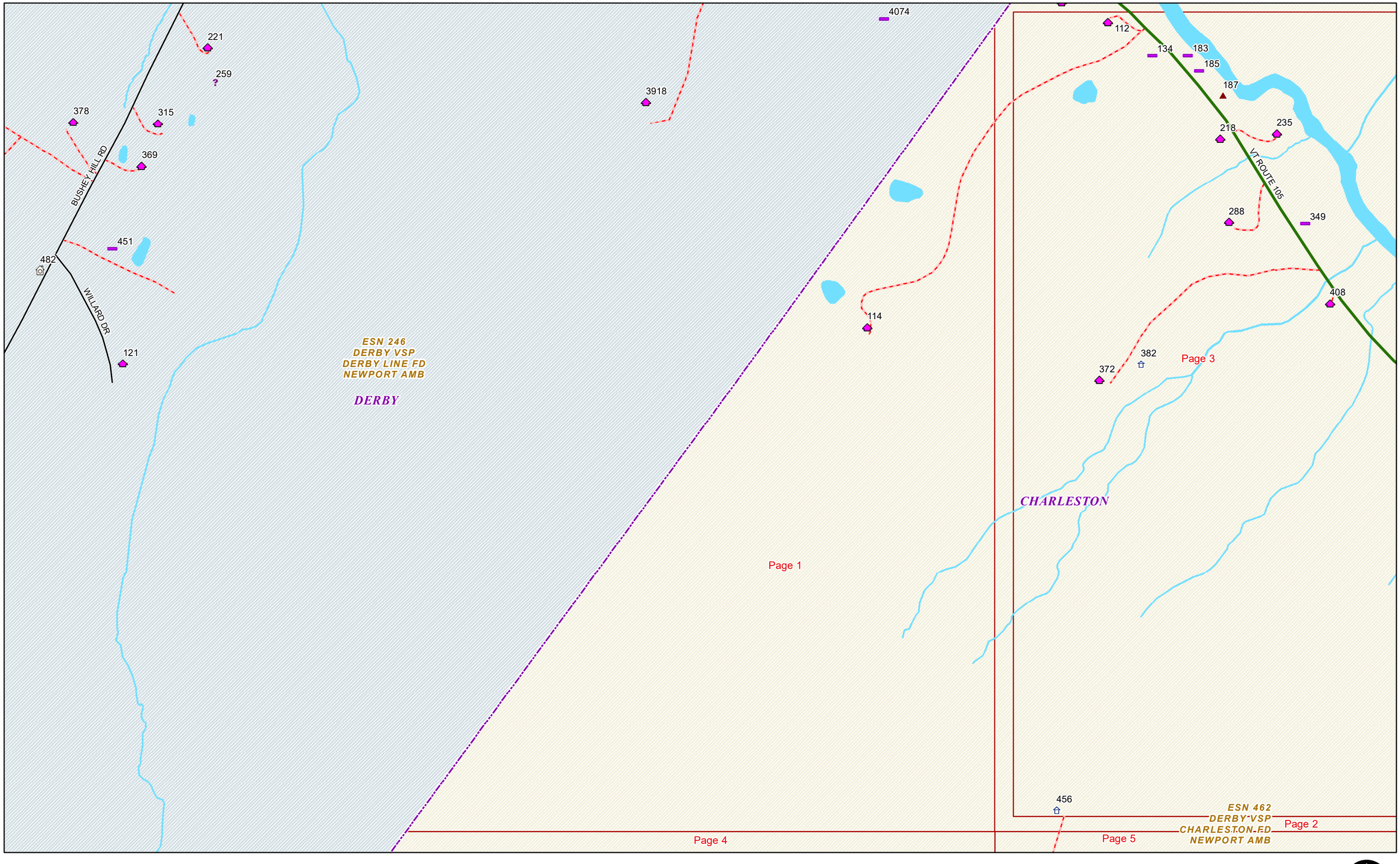

Page 1 Date: 4/21/2019 1 in = 398 feet

DERBY

ESN 246
DERBY VSP
DERBY LINE FD
NEWPORT AMB

ESN 225
DERBY VSP
DERBY LINE FD
NEWPORT AMB

ESN 462
DERBY VSP
CHARLESTON FD
NEWPORT AMB

ESN 228
DERBY VSP
CHARLESTON FD
NEWPORT AMB

MORGAN

CHARLESTON

COCHE BROOK XING

FONTAINE RD

GORE RD S

SUNSET CIR

SUNSET DR

VT ROUTE 105

ROY FARM RD

GRIFFIN RD

CORKINS RD

DURGIN RD

CITIZENS RD

DANE HILL RD

GRATTON HILL RD

STREETER RD

HUNTOON RD

TOWN HWY 18

Charleston Pond

Page 1

Page 2

Page 3

Page 4

Page 5

Page 6

Page 2 Date: 4/21/2019 1 in = 798 feet

ESN 246
DERBY VSP
DERBY LINE FD
NEWPORT AMB

ESN 462
DERBY VSP
CHARLESTON FD
NEWPORT AMB

CHARLESTON

VT ROUTE 105

FONTAINE RD

ROY FARM RD

GRIFFIN RD

DANE HILL RD

MUSEUM DR

CITIZENS RD

CORKINS RD

DURGIN RD

GRATTON HILL RD

Charleston Pond

Page 1

Page 2

Page 3

Page 4

Page 5

Page 3 Date: 4/21/2019 1 in = 399 feet

ESN 246
DERBY VSP
DERBY LINE FD
NEWPORT AMB

ESN 462
DERBY VSP
CHARLESTON FD
NEWPORT AMB

DERBY

CHARLESTON

1248
1034
983
1097
1210
1286
1356
1414
1421
1472
1463
1660
1598
1517
1639
1697
1778
1749
1865
1913
1827
475
0
1823
934
936
1030
970
1083
767
707
652
674
562
526
513
456
366
280
386
444
108
549
667
721
1655
1669
1761
300
1646
1858
1900
1847
1921
LT

BUSHEY HILL RD
CRAWFORD HILL RD
BENCHMARK LT RD
OLIVER HILL RD
DANE HILL RD
N MOODY HILL RD
WHEELER RD

Page 1
Page 2
Page 3
Page 4
Page 5
Page 7
Page 8

Page 4

Date: 4/21/2019

1 in = 793 feet

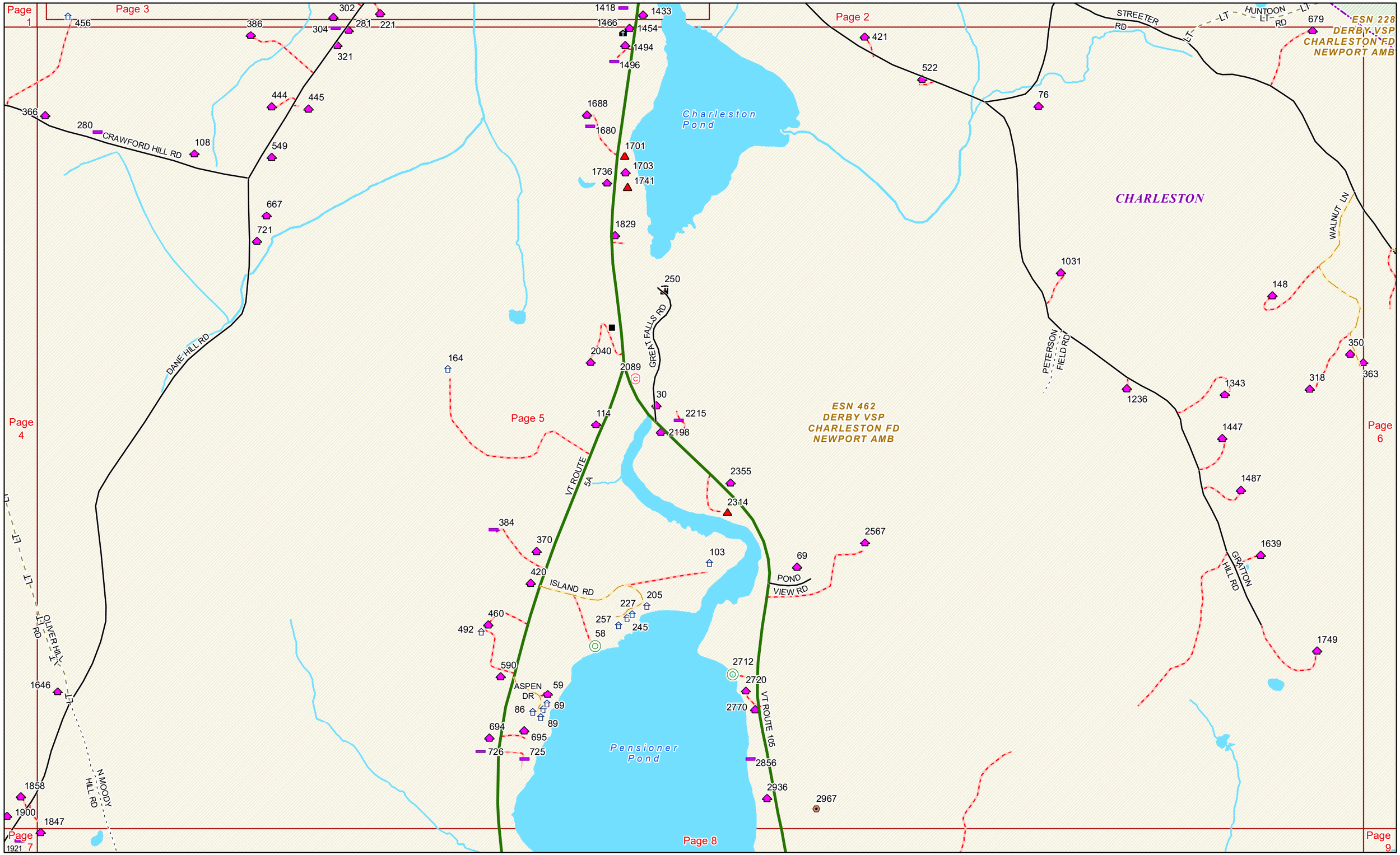

Page 5 Date: 4/21/2019 1 in = 798 feet

Page 2
L-T
HUNTOON RD
679
STREETER RD
1059
148
WALNUT LN
724
247
Mud Pond
350
363
318
1343
Page 5
1447
1487
1639
GRATTON HILL RD
1749
CHARLESTON
Page 8
BENNETT
RD
NIWASKWIKOK
RD
153
183
127
92
84
74
32
FRALEIGH
RD
SPAULDING RD
7
19
90
150
313
311
105
JONES RD
153
189
225
251
273
283
289
329
339
430
497
WAYEESES
DR
693
684
620
694
190
180
150
86
54
38
26
18
WAYEESES SHR W
WAYEESES
SHR
843
900
319
359
346
377
401
416
427
457
464
487
480
537
521
564
581
584
653
637
667
705
729
721
670
Seymour
Lake
SUGAR BUSH RD
503
597
517
607
711
678
1912
1867
1793
1687
1583
ESN 228
DERBY VSP
CHARLESTON FD
NEWPORT AMB
MORGAN
MORGAN CHARLESTON RD
2068
2127
2383
ESN 462
DERBY VSP
CHARLESTON FD
NEWPORT AMB
Page 6
2139
2401
2141
2609
2562
Page 9
ECHO
LAKE RD

Page 6 Date: 4/21/2019 1 in = 793 feet

ESN 246
DERBY VSP
DERBY LINE FD
NEWPORT AMB

DERBY

TOWN FORREST ROAD EXT

218

111

258

MOUNTAIN VIEW DR

CHAPDELAINE RD

2056

100

44

24

77

WHEELER RD

ESN 462
DERBY VSP
CHARLESTON FD
NEWPORT AMB

315

EVERGREEN DR

84

11

3487

3312

3236

3326

3286

3337

3307

CHARLESTON

Page 7

2954

2939

2700

2792

2774

2735

2613

2528

2479

2499

2563

2407

2378

DANE HILL RD

2237

2209

2212

2141

2099

2098

2061

2026

1967

1964

1921

1900

1847

Page 4

Page 5

287

N MOODY HILL RD

378

Page 8

58

GREEN LN

104

239

188

190

236

477

1627

128

YOUNG RD

1529

1351

SANDERSON HILL RD

3542

3506

3481

3420

3405

3328

TICEHURST RD

3272

LAFOE LN

3183

3091

BROWNINGTON

ESN 141
DERBY VSP
ORLEANS FD
ORLEANS AMB

91

382

2933

214

3826

3798

3780

3769

3730

3694

3668

3664

CHILAFOUX RD

161

GAY HILL RD

470

GAYE HILL RD

3513

3533

3552

3494

3533

3507

3507

3473

3473

3449

3449

3415

3410

3386

3397

3397

3240

3268

3238

Page 13

Page 14

Page 7

Date: 4/21/2019

1 in = 793 feet

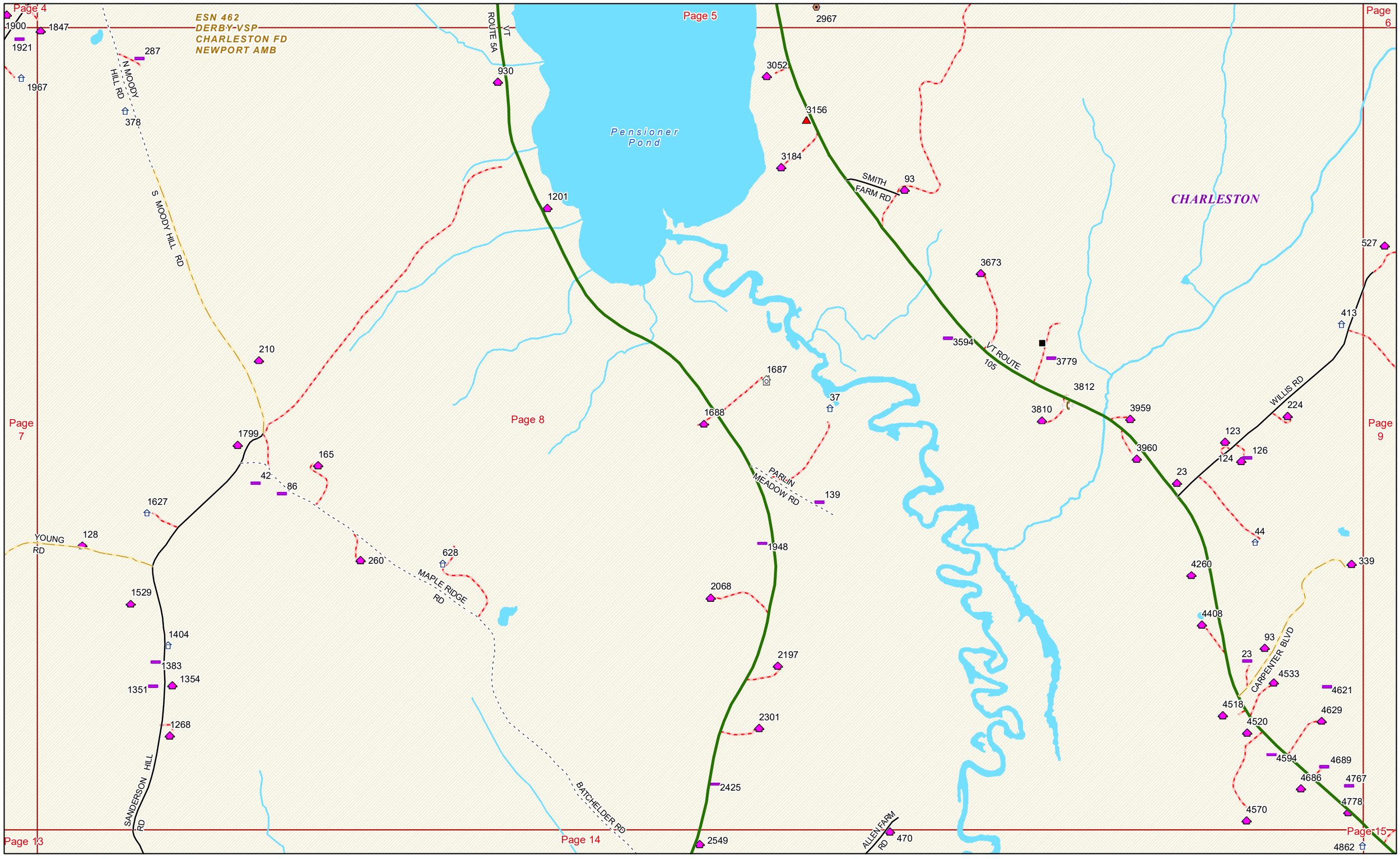

Page 8

Date: 4/21/2019

1 in = 798 feet

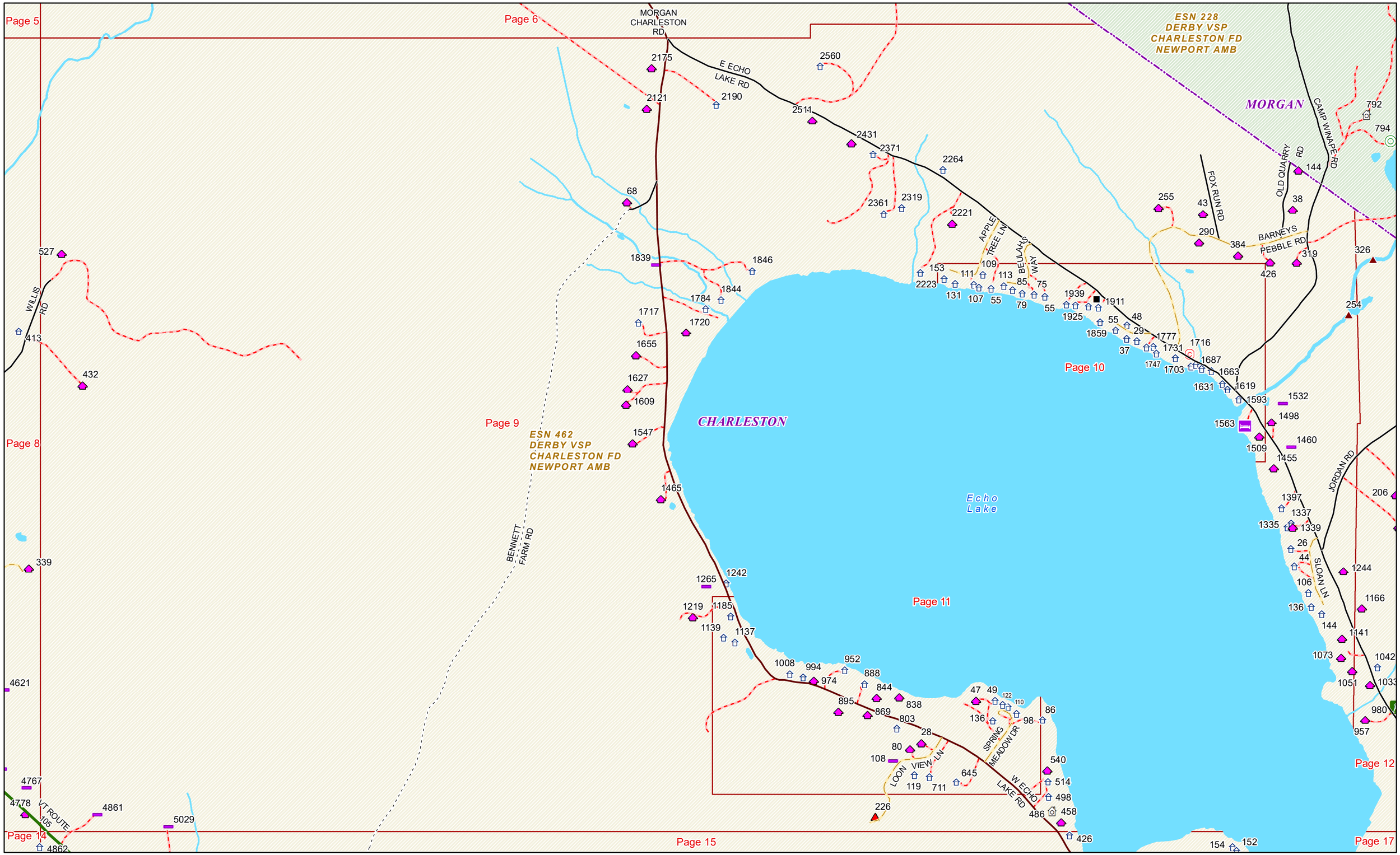

Date: 4/21/2019

1 in = 807 feet

Page 10

APPLE TREE LN

153
131
111
109
107
55
113
BEULAHS WAY
85
79
75
55
1939
1925
1923
1911
1859
48
55
WHITCOMB LN
37
29
1787
1777
1747
1731
1716
1703
1695
1687
1663
426
BARNEYS PEBBLE RD
CAMP WINAPE RD
1631
1619
1593
E ECHO LAKE RD
1563
1498
1509

CHARLESTON

ESN 462
DERBY VSP
CHARLESTON FD
NEWPORT AMB

Echo Lake

Page 9

Date: 4/21/2019

1 in = 200 feet

1185
1139
1137
1008
994
974
952
888
838
844
895
869
803
47
49
122
110
98
136
86
28
80
108
119
711
645
540
514
498

ESN 462
DERBY-VSP
CHARLESTON-ED
NEWPORT AMB

CHARLESTON

Echo
Lake

LOON VIEW LN
SPRING
MEADOW DR
W ECHO
LAKE RD

Page 9

Date: 4/21/2019

1 in = 200 feet

Seymour Lake

OLD QUARRY RD

BARNEYS PEBBLE RD

CAMP WINAPE RD

JORDAN RD

OUTLET RD

BIRCH POINT RD

VT ROUTE 111

GRAVEL PIT RD

SLOAN LN

E ECHO LAKE RD

TRIPP HILL RD

Echo Lake

38 319 426 326 254 555 1091 1093 200 180 132 152 102 1152 3054 2993 3011 2592 449 408 1532 1498 1509 1460 1455 206 1397 1337 1335 1339 136 26 44 106 144 1244 1166 1141 1073 1051 1042 1033 980 957 812 3013

ESN 228
DERBY VSP
CHARLESTON FD
NEWPORT AMB

ESN 576
DERBY VSP
BRIGHTON FD
NEWPORT AMB

ESN 462
DERBY VSP
CHARLESTON FD
NEWPORT AMB

MORGAN

CHARLESTON

Page 10
Page 9
Page 12
Page 15
Page 17

Date: 4/21/2019

1 in = 623 feet

3240

3238

3108

3175

3175

3104

3025

3025

2907

2907

2758

2715

2628

2628

BROWNINGTON

ESN 141
DERBY VSP
ORLEANS FD
ORLEANS AMB

Page 13

CHARLESTON

ESN 462
DERBY VSP
CHARLESTON FD
NEWPORT AMB

Page 14

CHILAFOUX RD

Date: 4/21/2019

1 in = 418 feet

Page 7
Page 8
Page 9
Page 13
Page 14
Page 15
Page 19
Page 20

1023
SANDERSON HILL RD
675
586
531
485
410
230
211
120
118
20
3027
BATCHELDER RD
2549
2553
470
ALLEN FARM RD
36
78
2788
2786
2883
4570
4778
4862
VT ROUTE 105
Toad Pond
5065
VT ROUTE 5A
3179
3269
3366
3388
3399
ESN 462
DERBY VSP
CHARLESTON FD
NEWPORT AMB
CHARLESTON
ESN 141
DERBY VSP
ORLEANS FD
ORLEANS AMB
BROWNINGTON
3682
3839
3417
3415
3535
PEPIN RD
3411
3373
3586
WILLOUGHBY LAKE RD
WHITING LN
99
LINE FARM RD
HUDSON RD
4144
4142
3946
3812
3843
162
129
171
MOUNT BESS RD
TOWN FARM RD

Date: 4/21/2019
1 in = 798 feet

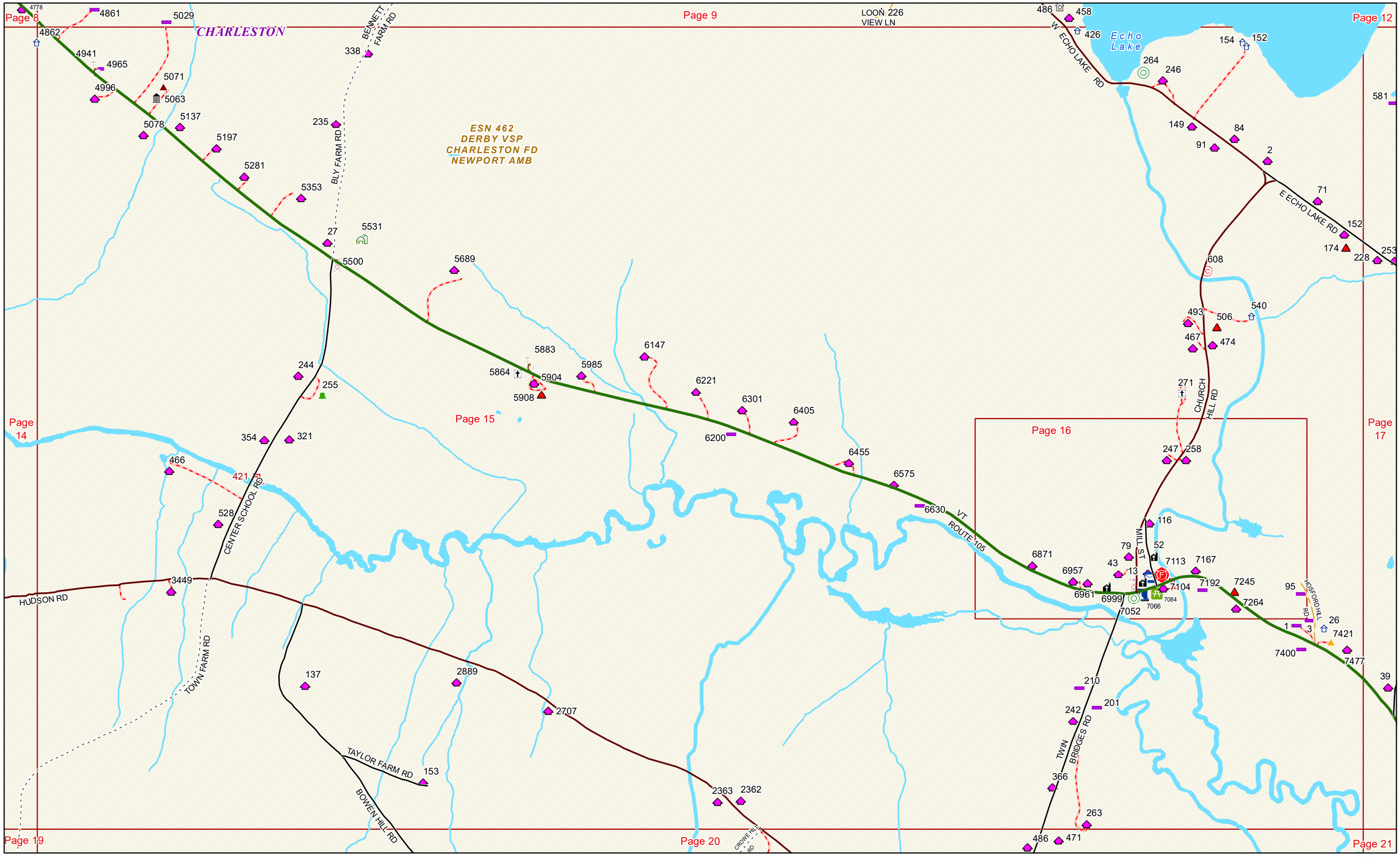

Page 15

Date: 4/21/2019

1 in = 798 feet

CHARLESTON

ESN 462
DERBY-VSP
CHARLESTON FD
NEWPORT AMB

CHURCH HILL RD

247
258

Page 16

116

MILL ST

79
52

6871

43
27
5
7113
7167

6957
6961
6999
13
7067
7120
7104
7068
7084
7066
7052
7192
7245
95

TWIN BRIDGES RD

7264

HOSFORD HILL RD

VT
ROUTE 105

3

Page 15

Date: 4/21/2019

1 in = 200 feet

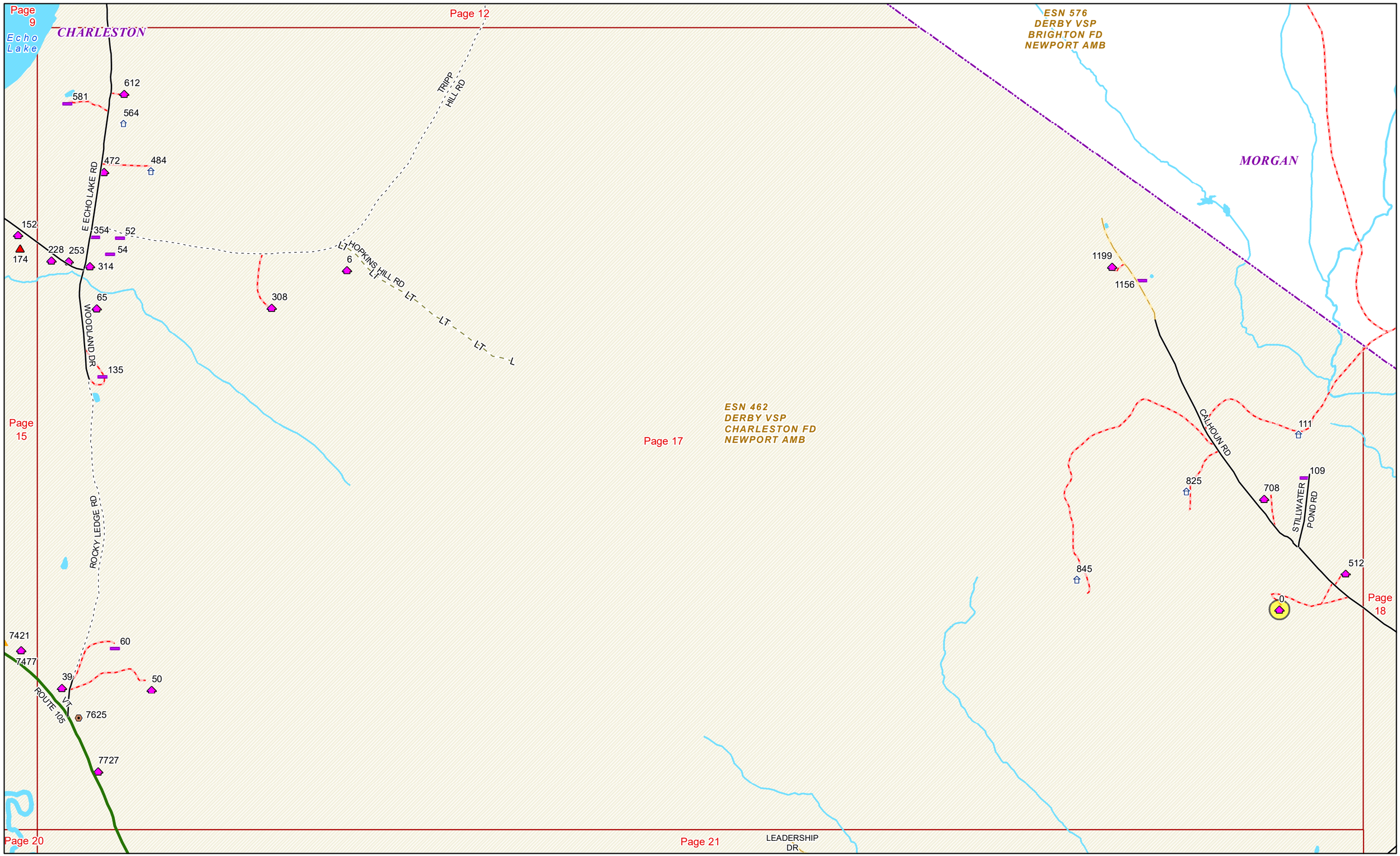

Date: 4/21/2019

1 in = 798 feet

ESN 576
DERBY VSP
BRIGHTON FD
NEWPORT AMB

MORGAN

CHARLESTON

ESN 462
DERBY VSP
CHARLESTON FD
NEWPORT AMB

ESN 319
DERBY VSP
BRIGHTON FD
NEWPORT AMB

BRIGHTON

Page 17

Page 18

Page 21

Stillwater Pond

Mud Ponds

STILLWATER POND RD

CALHOUN RD

STEVENS LOOP

NORTON RD

TEN MILE SQUARE RD

LEADERSHIP DR

DOLLOFF MOUNTAIN RD

GIDEONS MILL RD

0
111
825
708
109
845
512
0
2569
196
138
98
52
2455
12
2571
1344
2429
1150
1279
2374
2163
2168
2029
856
505
457
374
320
648
283
530
501
631
435
407
0
205
228
154
152
1467
1551
1691
1469
1553
1724
170
193
195
164
74
76
995
959
848

Page 18 Date: 4/21/2019 1 in = 716 feet

Page 14

Page 15

Page 19

Page 20

LINE FARM RD

MOUNT BESS RD

849

748

676

787

785

922

ESN 462
DERBY VSP
CHARLESTON FD
NEWPORT AMB

TOWN FARM RD

ESN 141
DERBY VSP
ORLEANS FD
ORLEANS AMB

BROWNINGTON

1462

ESN 457
DERBY VSP
WESTMORE FIRE-RESCUE
GLOVER AMB

CHARLESTON

1511

1658

WESTMORE

PERKINS LN

Date: 4/21/2019

1 in = 603 feet

Page 14
Page 15
Page 17
Page 20
Page 21
Page 19
Page 22
Page 23

787
785
922
700
102
110
3
2167
263
486
471
542
586
1984
1808
1771
1769
1711
1649
1709
1643
1426
1389
1135
123
719
918
757
0
388
415
371
224
269
243
188
0
154
44

BOWEN HILL RD
TOWN FARM RD
CROWE HILL RD
TWIN BRIDGES RD
WESTOVER RD
PARADISE LN
HUDSON RD
BINGHAM RD

CHARLESTON

ESN 462
DERBY VSP
CHARLESTON FD
NEWPORT AMB

WESTMORE

ESN 457
DERBY VSP
WESTMORE FIRE-RESCUE
GLOVER AMB

Date: 4/21/2019
1 in = 798 feet

Page 15
Page 20
Page 17
Page 18
Page 21
Page 22
Page 23

ESN 462
DERBY-VSP
CHARLESTON FD
NEWPORT AMB

VT ROUTE 105
7828
75
8124
22
385
506
747
TEN MILE SQUARE RD
968
982
324
LEADERSHIP DR
248
228
154
152
2163
2168
2029
1467
1551
1691
1469
1553
1724
DOLLOFF MOUNTAIN RD
170
1716
1618
CHARLESTON
HUDSON RD
784
617
579
455
453
16
342
334
349
54
86
313
233
9020
103
9474
89
158
139
141
183
185
79
151
283
375
282
349
434
490
441
MUD RD
BUCK BROOK RD
WESTMORE RD
44
9828
9885
19
9806
HILLSIDE AVE
92
101
30
9998
3455
3411
3395
3316
CHARLESTON RD
3321
3247
3124
3118
ESN 319
DERBY VSP
BRIGHTON FD
NEWPORT AMB
BRIGHTON

Page 21 Date: 4/21/2019 1 in = 798 feet

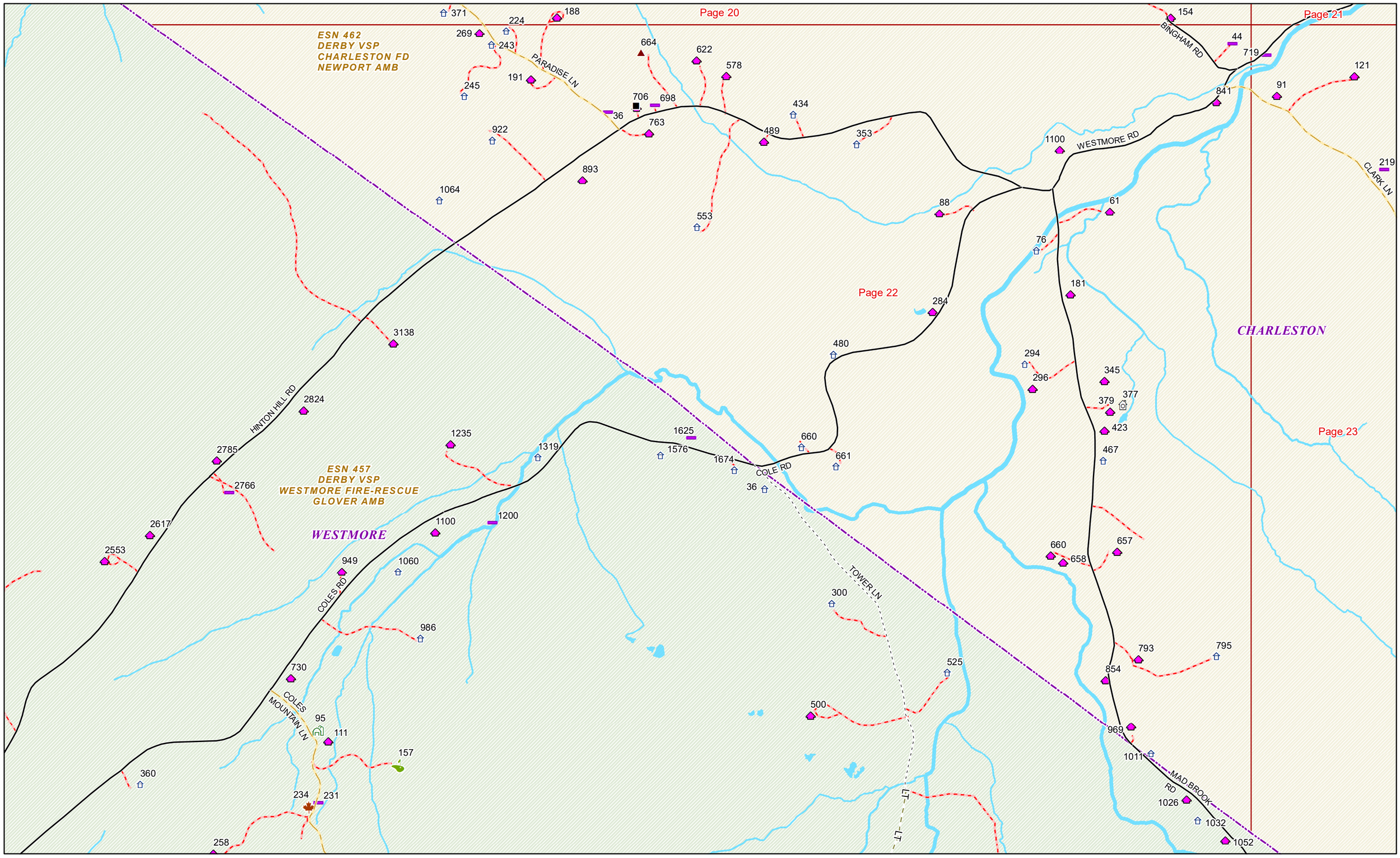

Date: 4/21/2019

1 in = 764 feet

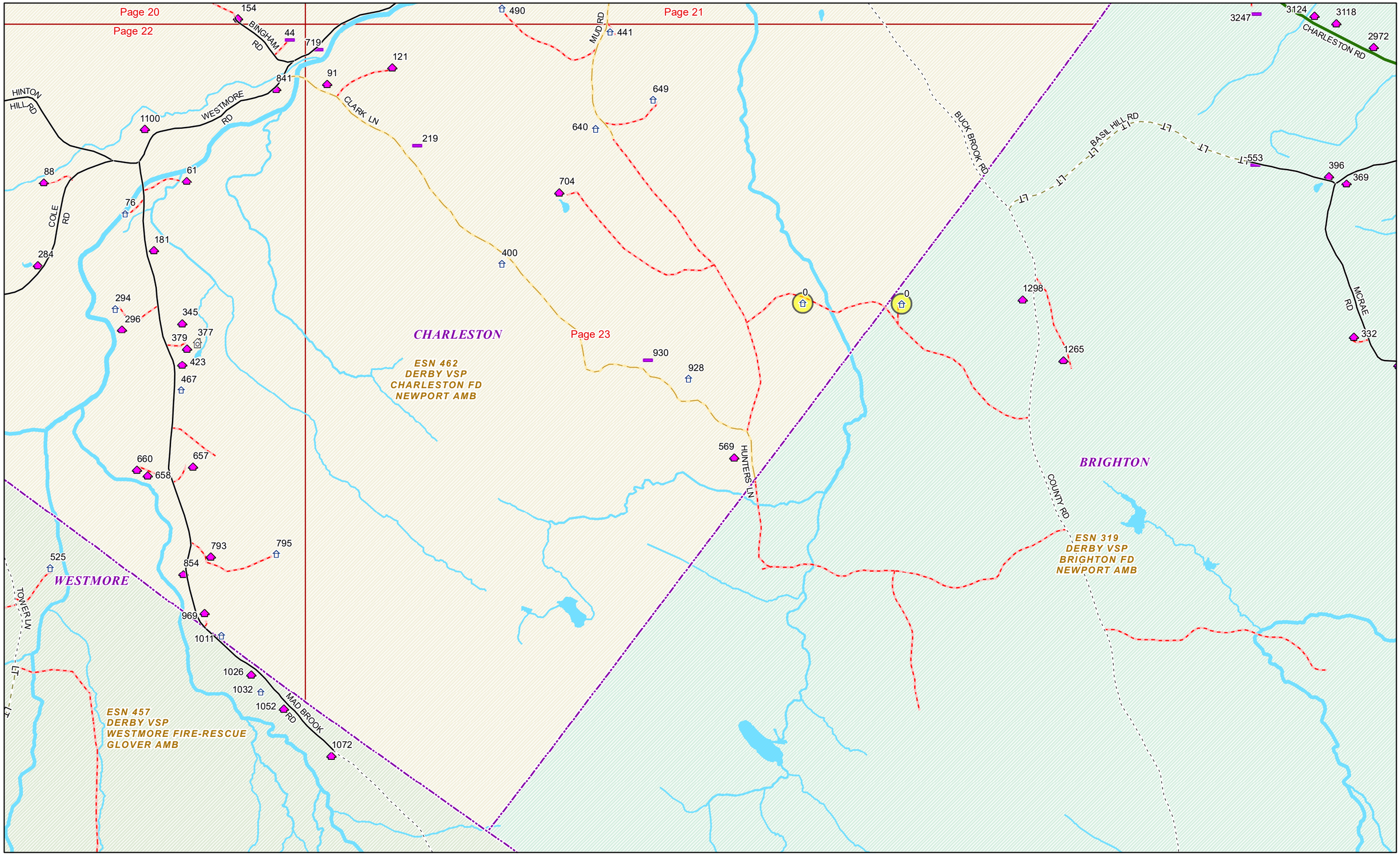

Date: 4/21/2019

1 in = 909 feet