

# VERMONT

## E9-1-1 MapBook

### Chester

**E9-1-1 MapBook with GIS Data**

Use constraints: The 9-1-1 related data layers (Esites, Landmarks, Roads, Driveways, Footprints, Atlas Sheets, ESZ, etc.) were developed and designed for Enhanced 9-1-1 purposes only. The user should understand that the nature of the Enhanced 9-1-1 data layers means they are never complete. **Each municipal government is responsible for maintenance of the E9-1-1 database.** Other data (non-E9-1-1 related) used in the Vermont E9-1-1 MapBook is acquired from the Vermont Center for Geographic Information (VCGI) ([vcgi.vermont.gov](http://vcgi.vermont.gov)) and local Regional Planning Commissions.

**Disclaimer:**



















This Vermont E9-1-1 MapBook and GIS data is for general reference only. Data layers that appear on the map may or may not be accurate, current or otherwise reliable. The E9-1-1 Board and the State of Vermont make no representations of any kind, including but not limited to the warranties of merchantability or fitness for a particular use, not are any such warranties to be implied with respect to the GIS data and MapBook.

**For Questions/Updates:**  
Contact VT Enhanced 9-1-1 Board:  
Phone: 802-828-4911  
Email: [e911.info@vermont.gov](mailto:e911.info@vermont.gov)  
Website: [e911.vermont.gov](http://e911.vermont.gov)







Legend

Roads

-  Interstate Highway
-  US Highway
-  State Highway
-  Town Highway Class 1
-  Town Highway Class 2
-  Town Highway Class 3
-  Town Highway Class 4
-  Private
-  Driveway
-  Discontinued Road
-  Legal Trail
-  Ferry
-  Military - no public access
-  National Forest Highway
-  State Forest Highway
-  Proposed
-  Rivers
-  Driveways

Hydrants

-  Drafting Site
-  Dry Hydrant
-  Municipal Hydrant
-  Pressurized Hydrant

Townline





Emergency Service Zones



FootPrints

-  Airport
-  Solar Field
-  Alpine Trail Easiest
-  Alpine Trail Intermediate
-  Alpine Trail Advanced
-  Alpine Trail Expert
-  Alpine Glade Marked
-  Alpine Glade Not Marked
-  Building
-  Farm
-  Golf Course
-  Quarry
-  Park
-  Shopping Center
-  Stadium/Arena
-  Other

Addressing Error

-  Orange - Duplicated Addressed Building
-  Yellow - Unnumbered Building

Named Roads

-- A --

	Community	Low	High	Pages
ADAMS RD	CHESTER	1	462	15
AMSDEN HILL RD	CHESTER	1	712	3
ANDOVER RD	CHESTER	1	374	15
ANDOVER RD	CHESTER	375	730	10,15
ANDOVER RD	CHESTER	731	1458	10
AVON RD	CHESTER	1	30	12

-- B --

BAILEYS MILL RD	CHESTER	1	874	8
BALCH RD	CHESTER	1	194	11
BALTIMORE RD	CHESTER	179	202	3
BALTIMORE RD	SPRINGFIELD	7	180	3
BARGFREDE RD	CHESTER	1	58	18
BLACKBERRY HILL RD	CHESTER	1	298	5
BLOOD RD	CHESTER	1	608	3
BLUE HILL RD	CHESTER	1	442	16
BOONE RD	ANDOVER	425	1268	21
BREEZY LN	CHESTER	1	74	19
BROOKS RD	CHESTER	1	272	5

-- C --

CANAL ST	CHESTER	1	84	17
CAREY RD	CHESTER	1	328	14,20
CAVENDISH GULF RD	CAVENDISH	1817	2670	2
CAVENDISH RD	CHESTER	1	968	2
CAVENDISH RD	CHESTER	969	1112	2
CEMETERY RD	CHESTER	1	270	1
CHANDLER RD	CHESTER	1	80	6
CHANDLER RD	CHESTER	81	476	3,6
CHANDLER RD	CHESTER	477	1758	3
CHASE BROOK RD	CHESTER	1	620	1,4
CHASE BROOK RD	CHESTER	621	982	4
CHESTER RD	GRAFTON	4133	4532	22
CHRISTMAS TREE FARM RD	CHESTER	1	200	7,10
CHRISTMAS TREE FARM RD	CHESTER	201	232	7
CHURCH ST	CHESTER	1	168	12,17
CHURCH ST	CHESTER	169	544	12
CHURCH ST	CHESTER	545	668	11,12
CHURCH ST	CHESTER	669	862	11,13
CHURCH ST	CHESTER	863	934	13
CIRCLE DR	CHESTER	1	84	19
CLEMONS RD	CHESTER	1	546	2,5
CLEMONS RD	CHESTER	547	1394	2
COACH RD	CHESTER	99	418	12
COACH RD	CHESTER	1	98	12
COBLEIGH ST	CHESTER	1	136	17
COLBURN RD	CHESTER	1	60	8
CONTRO RD	CHESTER	1	134	21
CROSS RD	CHESTER	1	74	19
CROW HILL RD	CHESTER	0	22	9
CROW HILL RD	CHESTER	23	1220	6,9
CUMMINGS RD	CHESTER	631	1142	14
CUMMINGS RD	CHESTER	1	234	12
CUMMINGS RD	CHESTER	235	380	12,14
CUMMINGS RD	CHESTER	381	630	14

-- D --

DALRYMPLE ST	CHESTER	1	62	13
DAVIDSON HILL RD	CHESTER	547	896	3
DAVIDSON HILL RD	CHESTER	1	546	3
DEAN BROOK RD	CHESTER	1	750	2
DEAN BROOK RD	CHESTER	751	1712	2,3
DEAN BROOK RD	CHESTER	1713	2020	3,6

DEAN BROOK RD	CHESTER	2021	2134	6
DEPOT ST	CHESTER	1	200	18
DEPOT ST	CHESTER	537	892	12
DEPOT ST	CHESTER	201	328	12,18
DEPOT ST	CHESTER	329	536	12
DIAN CIR	CHESTER	1	153	11
DODGE RD	CHESTER	183	892	16
DODGE RD	CHESTER	1303	2086	16,22
DODGE RD	CHESTER	1	182	16,18
DODGE RD	CHESTER	893	1302	16
DOUGLAS RD	CHESTER	1	96	23

-- E --

EDDY RD	CHESTER	1	306	10
ELM ST	CHESTER	1	522	12,18
ELM ST	CHESTER	523	564	12
ELMSHORN RD	CHESTER	1	150	14
ETHAN ALLEN RD	CHESTER	415	1654	15,21
ETHAN ALLEN RD	CHESTER	1	414	21

-- F --

FARRAR RD	CHESTER	1	971	7,10
FENTON RD	CHESTER	1	118	15
FIRST AVE	CHESTER	303	542	12
FIRST AVE	CHESTER	1	302	12
FLAMSTEAD RD	CHESTER	1	150	12
FLAMSTEAD RD	CHESTER	2198	2218	9
FLAMSTEAD RD	CHESTER	151	2197	9,12,14
FLAMSTEAD RD	CHESTER	2219	3270	9
FLAMSTEAD RD	CHESTER	3271	4005	6,9
FLETCHER HILL RD	CHESTER	1	402	14

-- G --

GOAT FARM RD	CHESTER	1	282	10
GOLD RIVER EXT	CHESTER	1	279	18
GOLDTHWAITE RD	CHESTER	323	1586	10,15,16
GOLDTHWAITE RD	CHESTER	1587	2170	10
GOLDTHWAITE RD	CHESTER	1	294	11,16
GOLDTHWAITE RD	CHESTER	295	322	16
GOODRICH RD	CHESTER	1	328	8
GOULD RD	CHESTER	1	752	3
GRAFTON RD	CHESTER	1	284	18
GRAFTON RD	CHESTER	285	704	16,18
GRAFTON RD	CHESTER	705	1678	16,22
GRAFTON RD	CHESTER	1679	2634	22
GRAHAM RD	CHESTER	1	402	6
GRAIN STORE RD	CHESTER	1	120	12
GREEN MOUNTAIN TPKE	CHESTER	754	785	23
GREEN MOUNTAIN TPKE	CHESTER	786	1766	20,23
GREEN MOUNTAIN TPKE	CHESTER	1767	2529	18,20
GREEN MOUNTAIN TPKE	CHESTER	2530	3232	12,18,20
GREEN MOUNTAIN TPKE	CHESTER	3233	3333	12
GREEN MOUNTAIN TPKE	CHESTER	1	753	23
GREEN MOUNTAIN TPKE	SPRINGFIELD	1	128	23
GUNDERSON RD	CHESTER	1	220	15

-- H --

HALL RD	CHESTER	1	356	14
HARRIS RD	BALTIMORE	1	1242	3
HAYWOOD DR	CHESTER	1	280	11
HAZEN RD	CHESTER	1	120	11
HIDDEN HEIGHTS RD	CHESTER	1	12	15
HIDDEN HEIGHTS RD	CHESTER	13	712	15
HIGH ST	CHESTER	1	122	18
HIGH ST	CHESTER	123	1132	16,18
HIGHLAND CT	CHESTER	1	86	12,18
HORSESHOE RD	CHESTER	1	642	23
HORSESHOE RD	CHESTER	643	882	23
HOWARD RD	CHESTER	1	188	14

-- I --

INGRAHAM HILL RD	CHESTER	1	416	7
INGRAHAM HILL RD	CHESTER	417	863	7

-- J --

JEWETT RD	CHESTER	1	298	8
JILLIE LN	CHESTER	1	266	14

-- K --

KENYON RD	CHESTER	1	108	14
KEVADUS CIR	CHESTER	1	360	19
KINGSBURY RD	CHESTER	1	408	15
KIRK MEADOW RD	CHESTER	1	376	9

-- L --

LEDGEWOOD RD	CHESTER	1	152	14
LINQUIST RD	CHESTER	1	168	15
LOCKE RD	CHESTER	1	233	3,6
LOGAN DR	CHESTER	1	681	9,14
LOVELL RD	CHESTER	173	300	15
LOVELL RD	CHESTER	1	172	15
LOVELL RD	CHESTER	301	410	15
LOVERS LANE RD	CHESTER	1	1342	11,16
LOVERS LANE RD	CHESTER	1343	2082	8,11
LOVERS LANE RD	CHESTER	2083	3140	8
LOVERS LANE RD	CHESTER	3141	4316	7,8
LOVERS LANE RD	CHESTER	4317	5094	7,10

-- M --

MAIN ST	CHESTER	1	166	17,18
MAIN ST	CHESTER	167	400	17
MAIN ST	CHESTER	401	736	16,17
MALONE RD	CHESTER	1	162	16
MAPLE RIDGE RD	CHESTER	1	476	3,6
MAPLE ST	CHESTER	1	132	18
MARCS DR	CHESTER	1	308	11,12
MARCS DR	CHESTER	309	909	11
MARSHALL RD	CHESTER	1	374	19
MARSHALL RD	CHESTER	375	450	18,19
MATTSON RD	CHESTER	1	2274	6
MEADOW RD	CHESTER	1	190	12
MEADOW RD	CHESTER	191	246	12
MINER RD	CHESTER	1	354	1
MINERAL SPRING RD	CHESTER	1	358	6
MISSING LINK RD	CHESTER	1	344	23
MOUNTAIN VW	CHESTER	1	246	19
MURDOCK RD	CHESTER	1	290	1

-- N --

NEWTON RD	CHESTER	1	56	2
NORTH ST	CHESTER	485	558	13
NORTH ST	CHESTER	1	484	12,13
NUDIST CAMP RD	CHESTER	681	1196	21
NUDIST CAMP RD	CHESTER	1	680	21

-- O --

OLD FORGE RD	CHESTER	1	510	15,21
OLD STAGE RD	CHESTER	1	1356	21,22
ORCUTT DR	CHESTER	1	156	12

-- P --

PALMER RD	CHESTER	1	90	5
PECK RD	CHESTER	1	436	23
PENNELL RD	CHESTER	1	286	1,2
PENNELL RD	CHESTER	385	466	1
PINEVIEW DR	CHESTER	1	108	19
PLEASANT ST	CHESTER	1	96	19
PLEASANT ST	CHESTER	97	348	18,19
PLEASANT ST	CHESTER	349	390	18
PLEASANTVIEW LN	CHESTER	1	148	16,18
PLEINES RD	CHESTER	1	296	4
POPPLE DUNGEON RD	CHESTER	1	1388	22
POPPLE DUNGEON RD	CHESTER	1389	2962	21,22
POPPLE DUNGEON RD	CHESTER	2963	3760	21
POPPLE DUNGEON RD	CHESTER	4485	4692	21
POPPLE DUNGEON RD	CHESTER	3761	4484	21
POPPLE DUNGEON RD	CHESTER	4693	5308	21,24
POTASH BROOK RD	CHESTER	982	1171	10
POTASH BROOK RD	CHESTER	1172	1980	7,10
POTASH BROOK RD	CHESTER	1	981	10
POTASH RD	ANDOVER	1981	2072	7
PRUSAK MOUNTAIN RD	CHESTER	1	76	3
PUTNAM HILL RD	CHESTER	1	264	18

-- Q --

QUARRY RD	CHESTER	1	1808	16,22,23
-----------	---------	---	------	----------

-- R --

RACHELS WAY	CHESTER	1	296	6
RANDALL RD	CHESTER	1	636	7,8
REGINA LN	CHESTER	1	38	11
REGINA LN	CHESTER	39	167	11
REMINGTON RD	CHESTER	1	828	23
RESERVOIR RD	CHESTER	1	446	11
RESERVOIR RD	CHESTER	1055	1892	10,11
RESERVOIR RD	CHESTER	447	1054	11
RICHARDS RD	GRAFTON	208	387	23
RICHARDSON RD	CHESTER	1	232	15
RIVER ST	CHESTER	1	260	18,19
RIVER ST	CHESTER	261	480	18
ROACH RD	CHESTER	1	1356	20
ROLAND RD	CHESTER	1	112	3
RYLIN HTS	CHESTER	1	356	5,8

-- S --

S MAIN ST	CHESTER	1	108	18
S MAIN ST	CHESTER	109	368	18,19
SCHOOL ST	CHESTER	1	102	17
SCULLIN ST	CHESTER	1	66	18
SENIOR CIR	CHESTER	1	172	17
SHADY GROVE LN	CHESTER	1	354	15
SMOKESHIRE RD	CHESTER	1	824	2
SMOKESHIRE RD	CHESTER	1247	2090	1
SMOKESHIRE RD	CHESTER	825	1218	1,2
SMOKESHIRE RD	CHESTER	1219	1246	1
SMOKESHIRE RD	CHESTER	2091	3690	1
SMOKESHIRE RD	LUDLOW	1	528	1
SNELL RD	CHESTER	1	878	6
STEWART PL	CHESTER	1	66	3
STONE HEDGE LN	CHESTER	1	192	12
STOODLEY RD	CHESTER	1	236	14
SUGARBUSH RD	CHESTER	1	500	2
SUURSOO RD	CHESTER	1	256	2
SWETT RD	CHESTER	443	926	16
SWETT RD	CHESTER	1	442	16

	Community	Low	High	Pages		Community	Low	High	Pages		Community	Low	High	Pages		Community	Low	High	Pages
SYLVAN RD	CHESTER	1	266	23															
-- T --																			
TALC MILL RD	CHESTER	1	194	18,19															
TARBELL RD	SPRINGFIELD	319	332	6															
TEMPLE RD	CHESTER	1	260	10															
THE COMMON	CHESTER	1	112	17															
THOMPSON RD	CHESTER	1	158	8															
TOWN GARAGE RD	CHESTER	1	166	12															
TREATMENT PLANT RD	CHESTER	1	131	18,20															
TREBO RD	CHESTER	1	454	11															
TREBO RD	CHESTER	455	2706	6,8,9,11															
TREBO RD	CHESTER	2707	3260	6															
TREBO RD	CHESTER	3261	4670	6															
-- V --																			
VT ROUTE 10	CHESTER	0	106	5															
VT ROUTE 10	CHESTER	107	847	5,6															
VT ROUTE 10	CHESTER	848	2186	6															
VT ROUTE 10	CHESTER	2187	2530	3,6															
VT ROUTE 10	CHESTER	2531	3509	3															
VT ROUTE 10	SPRINGFIELD	17	80	3															
VT ROUTE 103	CAVENDISH	1	1384	2															
VT ROUTE 103 N	CHESTER	1	68	11,13															
VT ROUTE 103 N	CHESTER	69	282	11															
VT ROUTE 103 N	CHESTER	283	932	8,11															
VT ROUTE 103 N	CHESTER	933	1448	8															
VT ROUTE 103 N	CHESTER	1481	2102	8															
VT ROUTE 103 N	CHESTER	2103	2388	5,8															
VT ROUTE 103 N	CHESTER	2389	3420	5															
VT ROUTE 103 N	CHESTER	3421	4452	2,5															
VT ROUTE 103 N	CHESTER	4453	5452	2															
VT ROUTE 103 S	CHESTER	1	554	19															
VT ROUTE 103 S	CHESTER	555	644	18,19															
VT ROUTE 103 S	CHESTER	645	1232	18,20,23															
VT ROUTE 103 S	CHESTER	1233	2574	23															
VT ROUTE 11 E	CHESTER	529	666	18															
VT ROUTE 11 E	CHESTER	667	1170	18,20															
VT ROUTE 11 E	CHESTER	1171	1380	14,20															
VT ROUTE 11 E	CHESTER	1381	3280	14															
VT ROUTE 11 W	CHESTER	1	320	16															
VT ROUTE 11 W	CHESTER	321	774	11,16															
VT ROUTE 11 W	CHESTER	775	1124	11															
VT ROUTE 11 W	CHESTER	1125	1594	11,16															
VT ROUTE 11 W	CHESTER	1595	2496	15,16															
VT ROUTE 11 W	CHESTER	2497	4378	15															
-- W --																			
WALDO RD	CHESTER	1	124	18															
WARREN RD	CHESTER	1	106	6															
WATER FARM RD	CHESTER	1	560	11															
WATKINS RD	CHESTER	1	378	9															
WHEELER RD	CHESTER	1	200	8															
WHITMORE BROOK RD	CHESTER	1	224	2															
WHITMORE BROOK RD	CHESTER	225	1002	2,5															
WHITTEN RD	CHESTER	1	292	5,8															
WHITTEN RD	CHESTER	293	746	5															
WILLARD RD	CHESTER	1	70	8															
WILLIAMS RD	CHESTER	1	809	21															
WOLF RD	CHESTER	1	96	14															
WRIGHT FARM RD	CHESTER	1	85	11															
WYMANS FALLS RD	CHESTER	27	628	8															
WYMANS FALLS RD	CHESTER	629	1054	8															
WYMANS FALLS RD	CHESTER	1055	3158	5,8															
-- Z --																			
ZEZZA RD	CHESTER	1	120	21															



ESN 198  
LUDLOW PD  
LUDLOW FD  
LUDLOW AMB

ESN 153  
CHESTER PD  
CHESTER FD  
CHESTER AMB

CAVENDISH

ESN 107  
WESTMINSTER VSP  
PROCTORSVILLE FD  
LUDLOW AMB

LUDLOW

CHESTER

Page 1

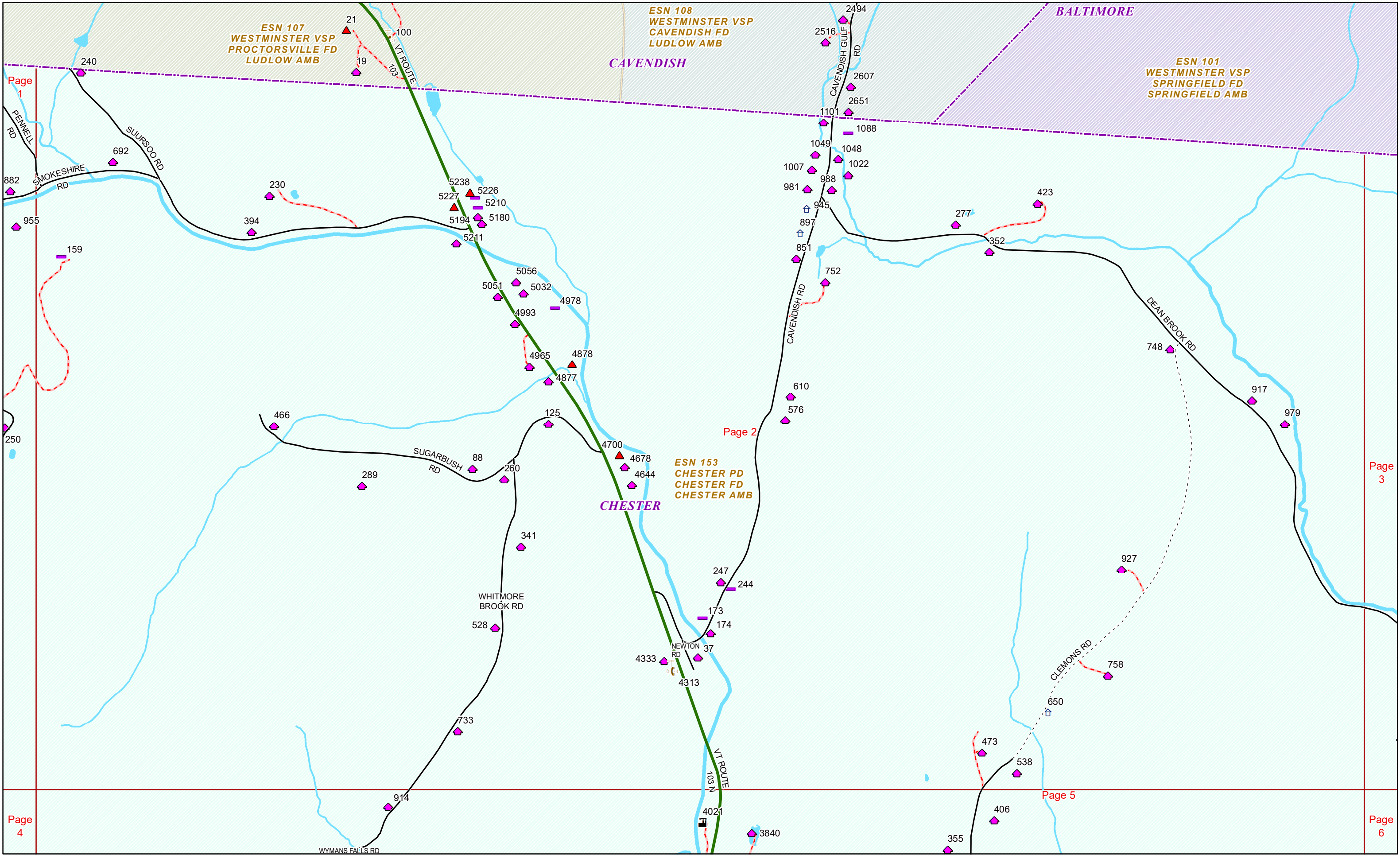
Page 2

Page 4

Page 5



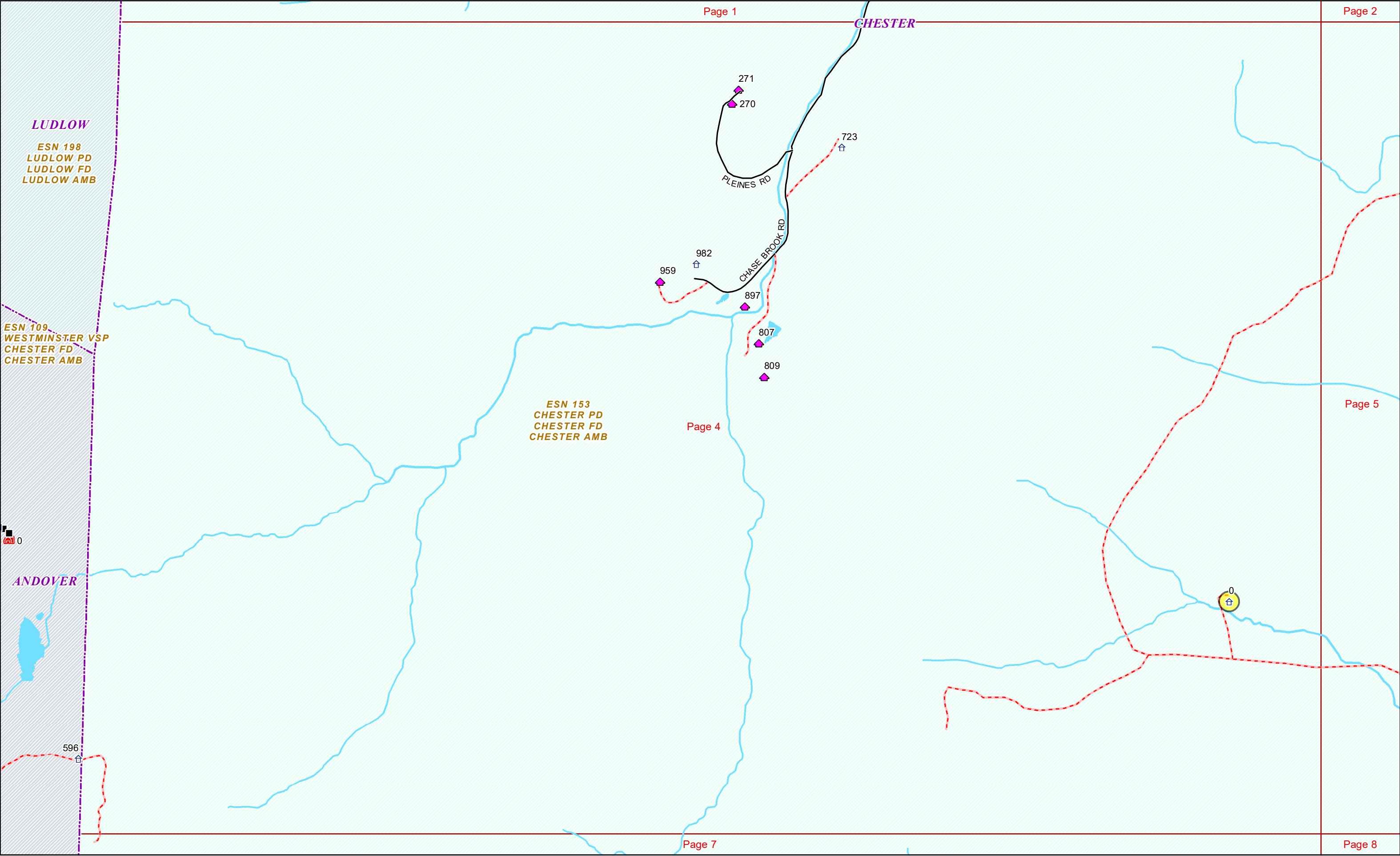




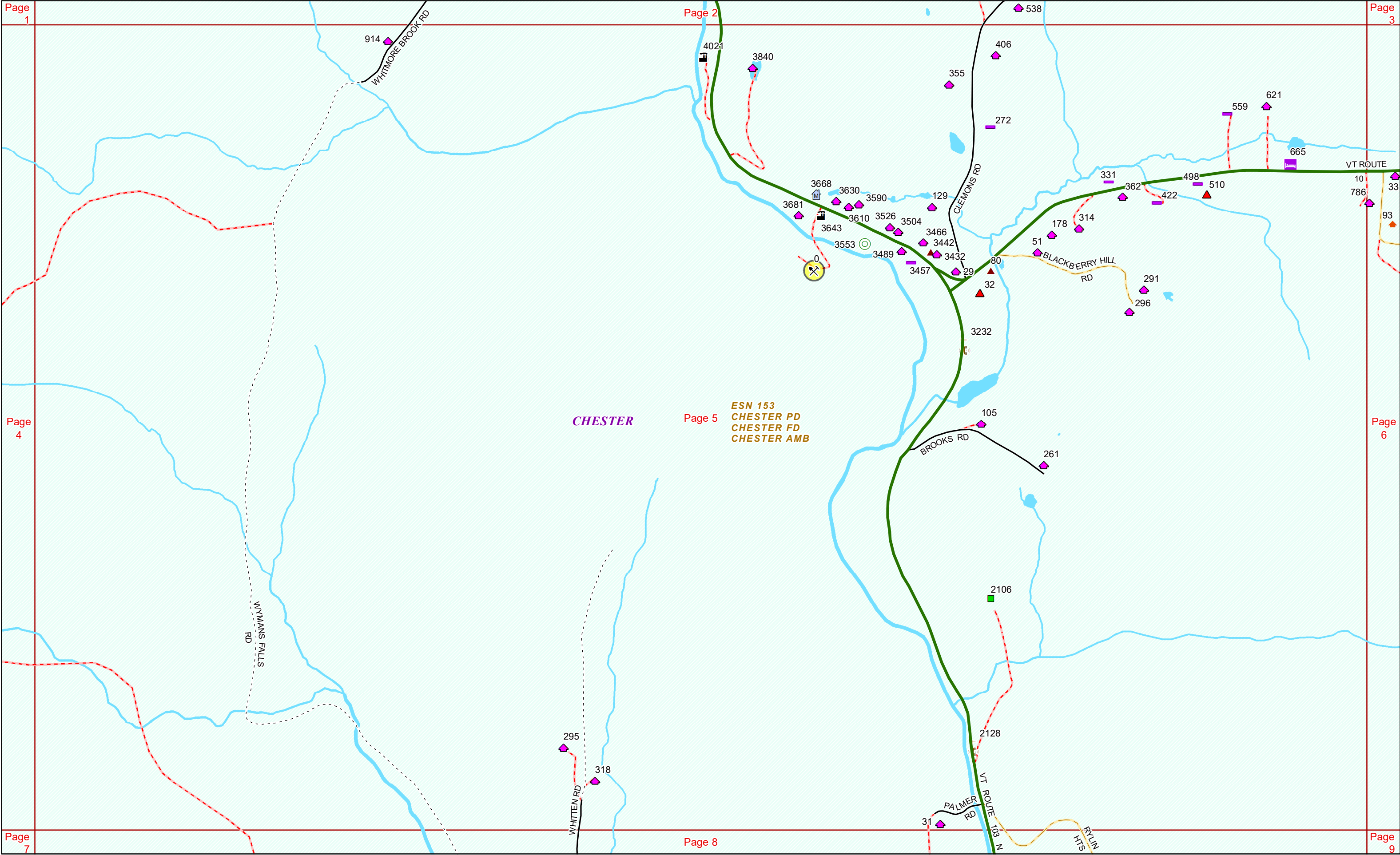














ESN 153  
CHESTER PD  
CHESTER FD  
CHESTER AMB

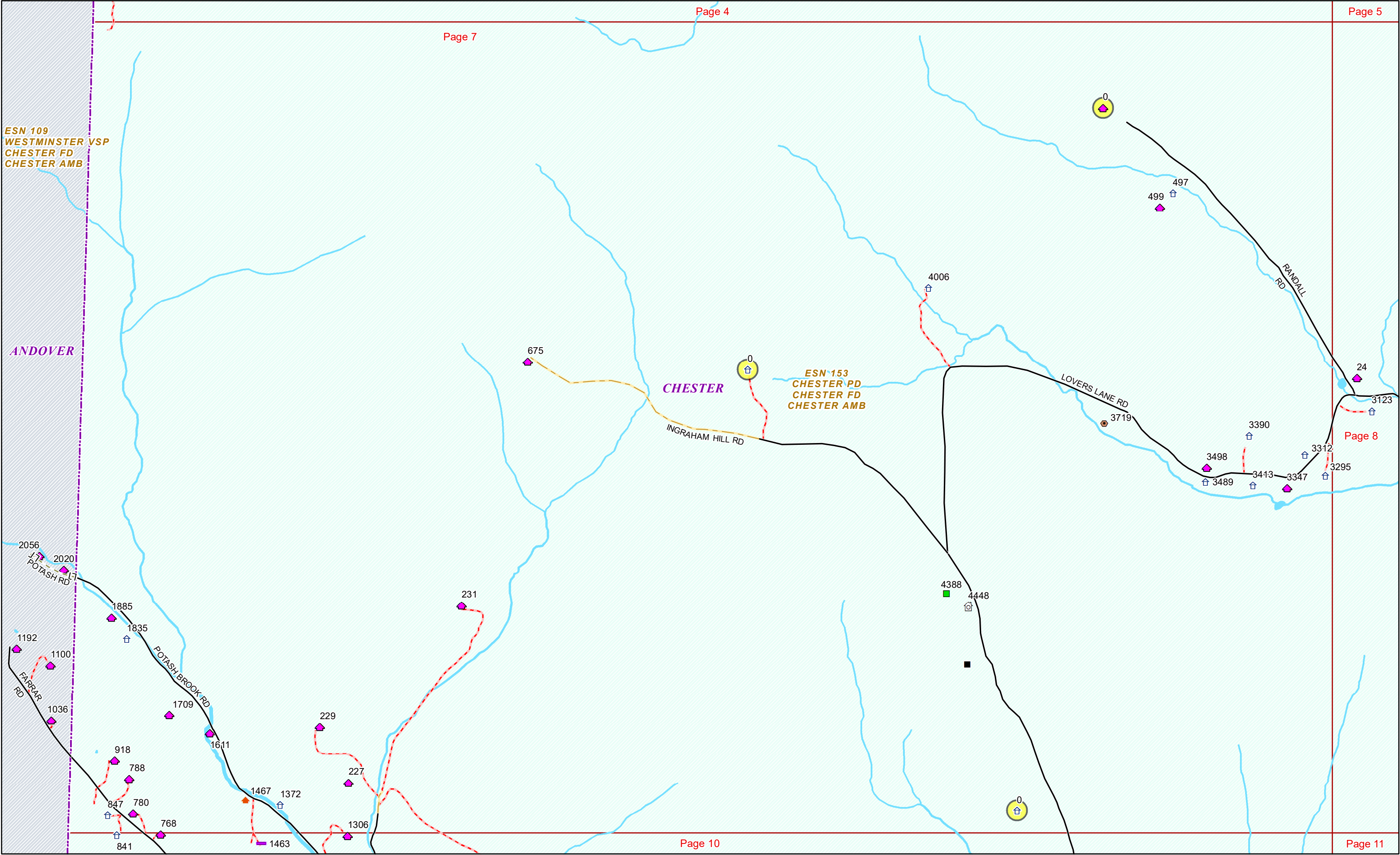
**CHESTER**

ESN 199  
SPRINGFIELD PD  
SPRINGFIELD FD  
SPRINGFIELD AMB

# SPRINGFIELD







ESN 109  
WESTMINSTER VSP  
CHESTER FD  
CHESTER AMB

ANDOVER

CHESTER

ESN 153  
CHESTER PD  
CHESTER FD  
CHESTER AMB

INGRAHAM HILL RD

LOVERS LANE RD

RANDALL RD

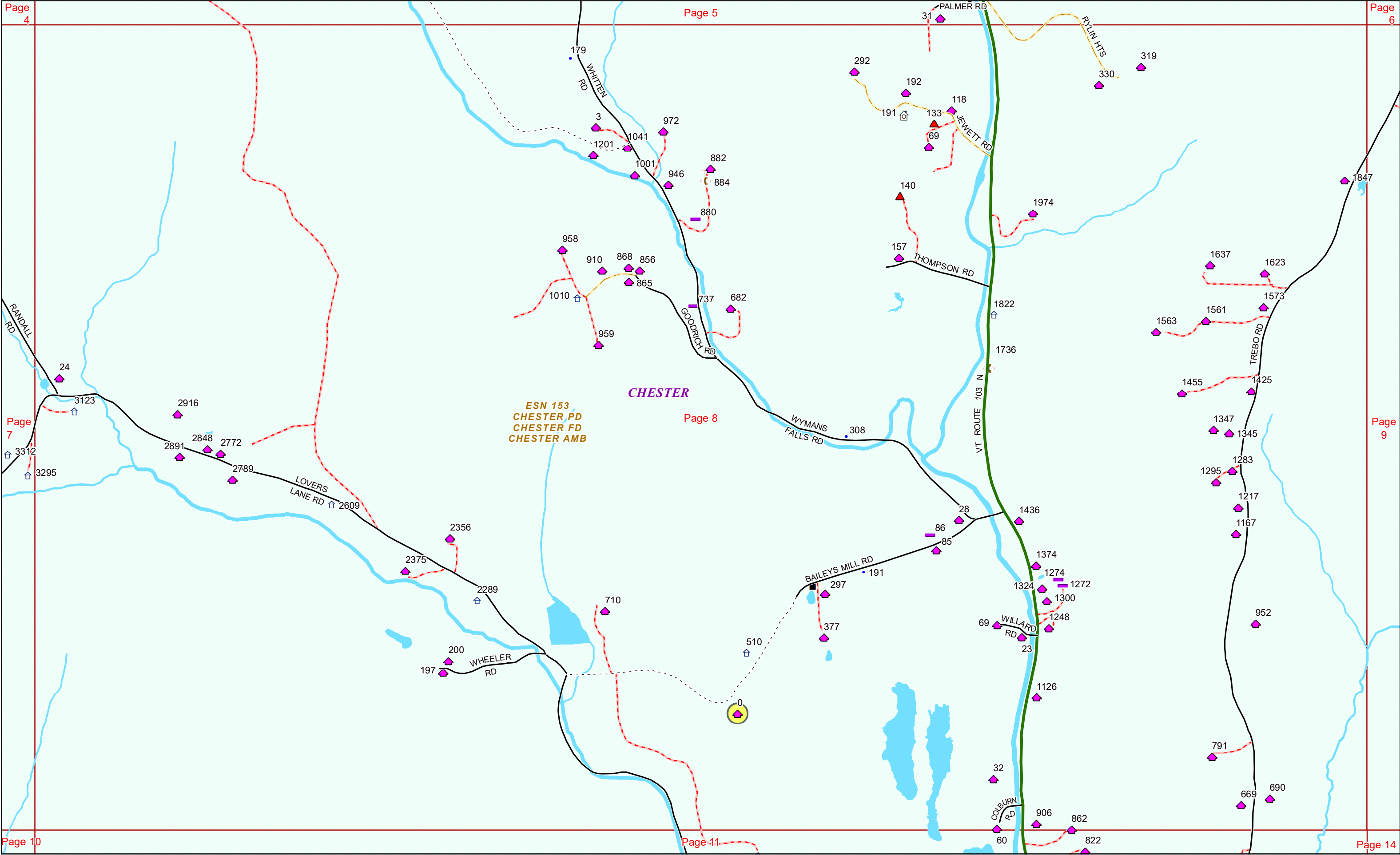
POTASH RD

FARRAR RD

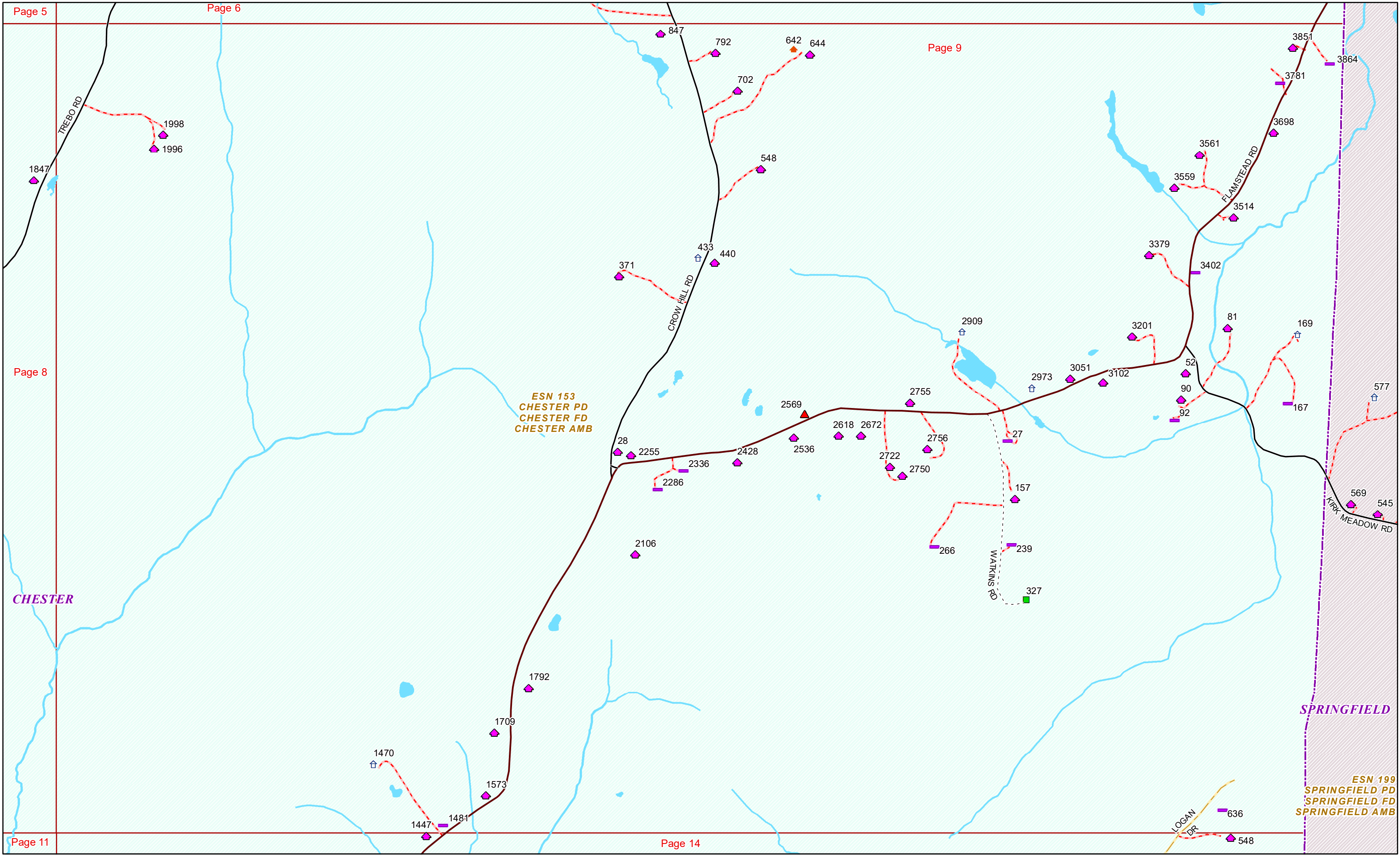
POTASH BROOK RD













**ANDOVER**

**ESN 109**  
**WESTMINSTER VSP**  
**CHESTER FD**  
**CHESTER AMB**

ESN 153  
CHESTER PD  
CHESTER FD  
CHESTER AMB

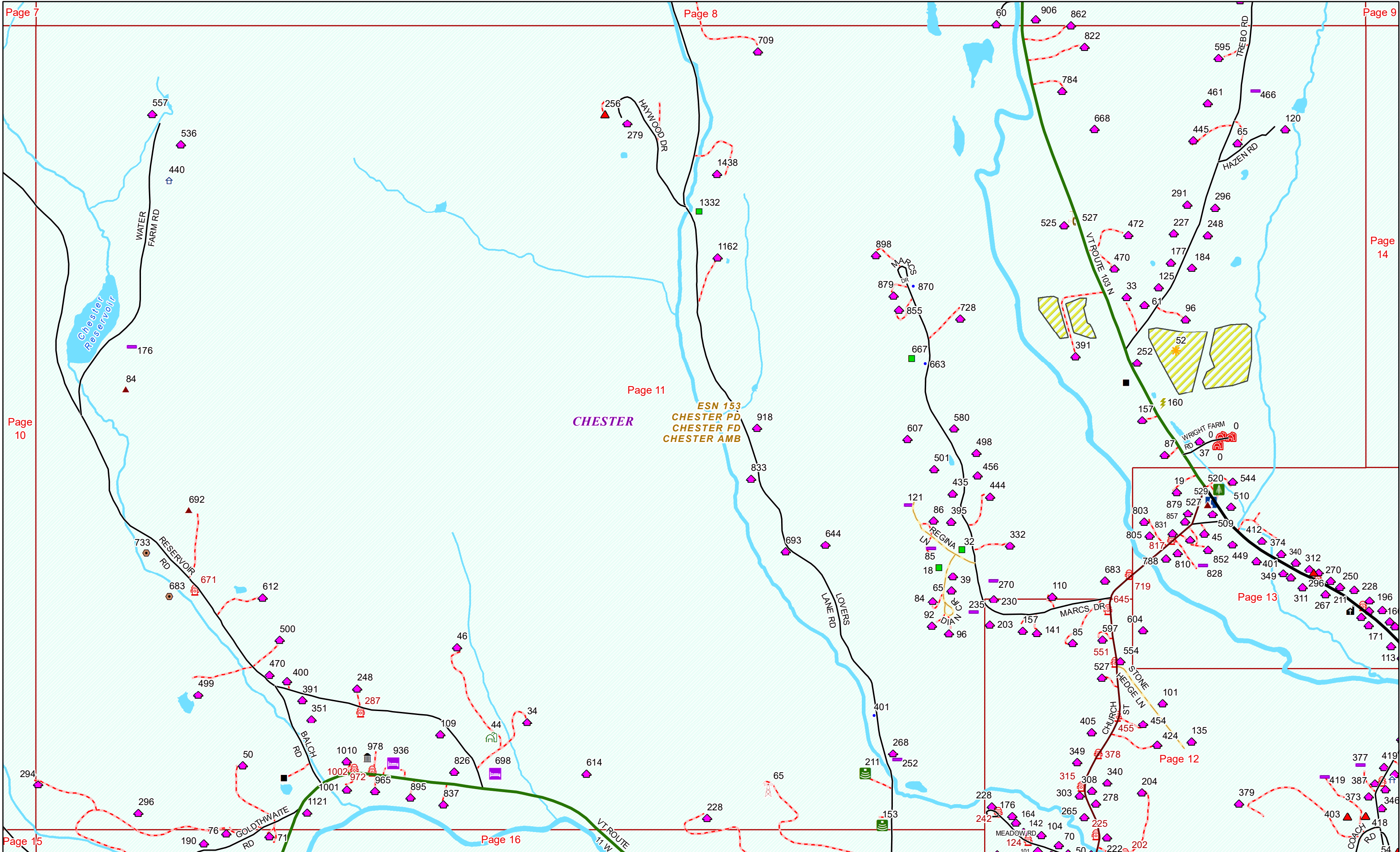
**CHESTER**



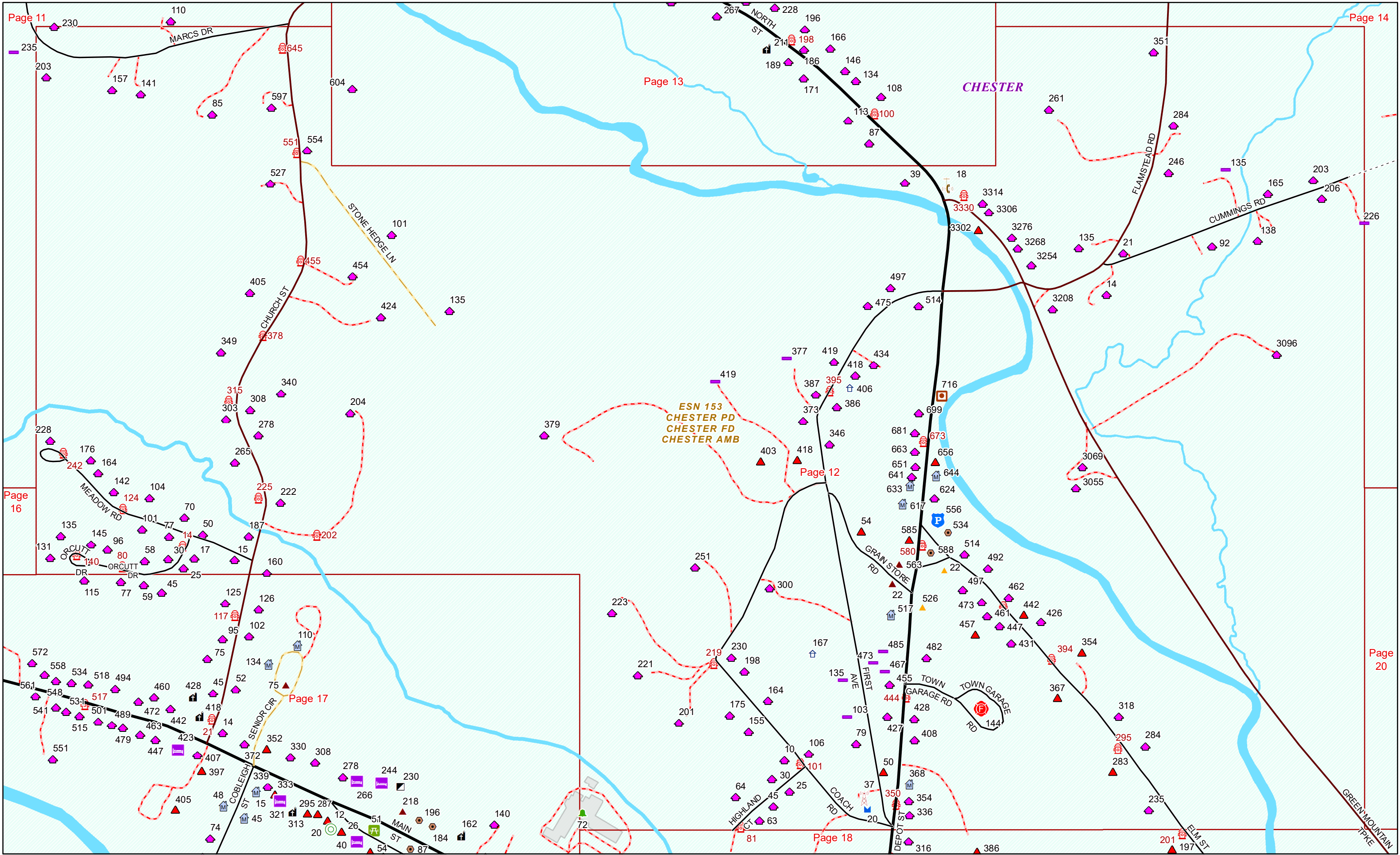


CHESTER

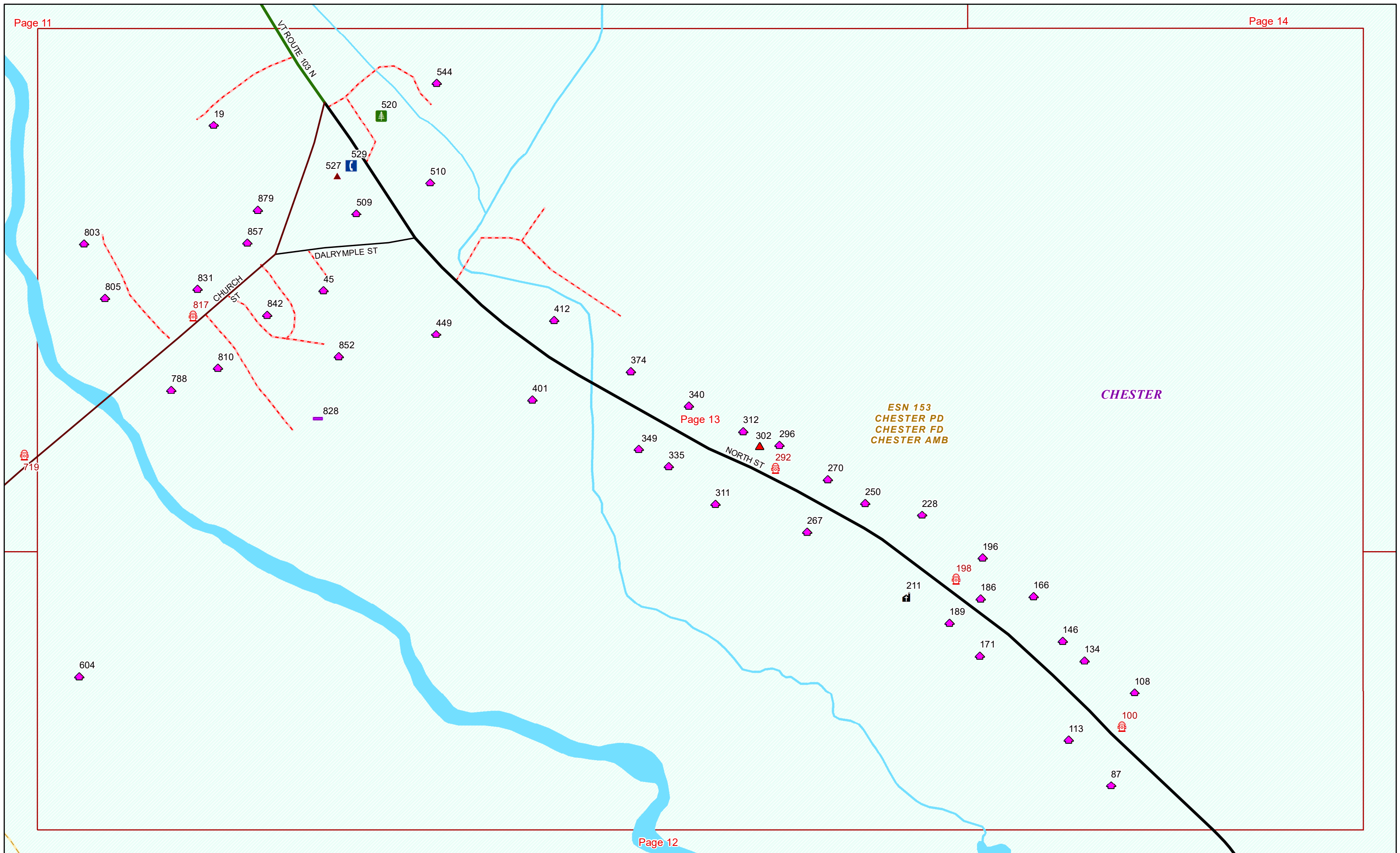
ESN 153  
CHESTER PD  
CHESTER FD  
CHESTER AMB



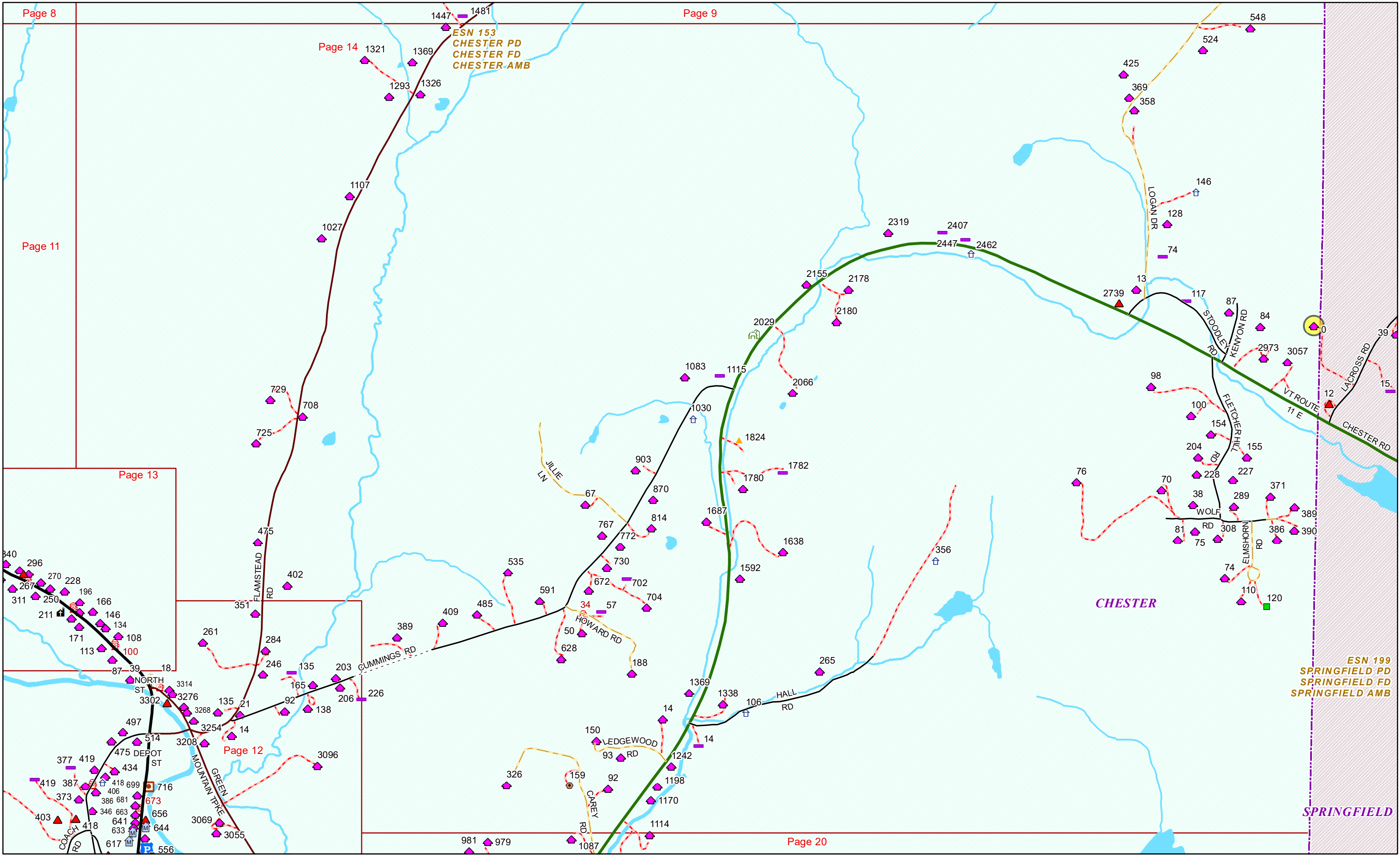




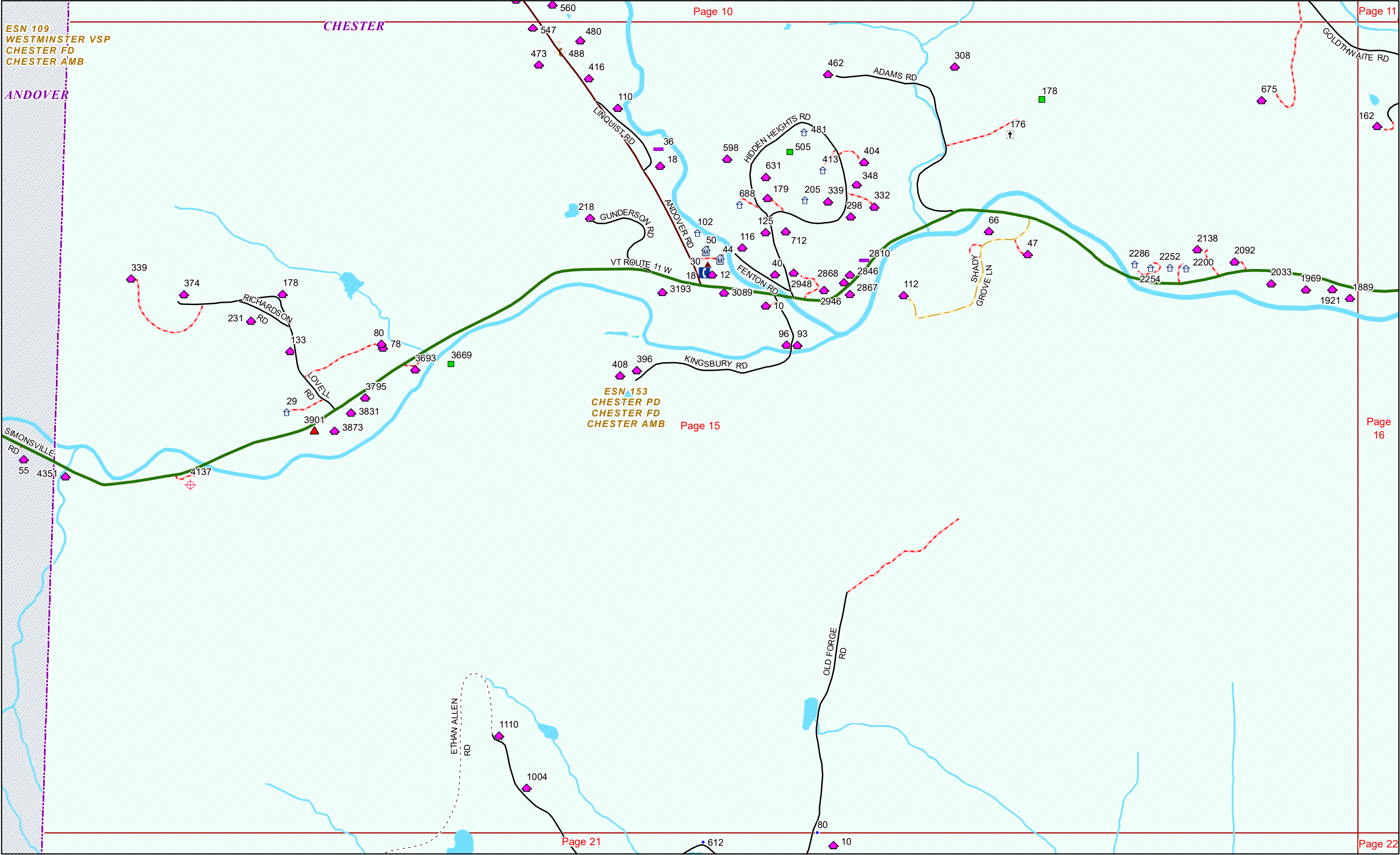












ESN 109  
WESTMINSTER VSP  
CHESTER FD  
CHESTER AMB

ANDOVER

CHESTER

Page 10

Page 11

ESN 153  
CHESTER PD  
CHESTER FD  
CHESTER AMB

Page 15

Page 16

Page 21

Page 22





