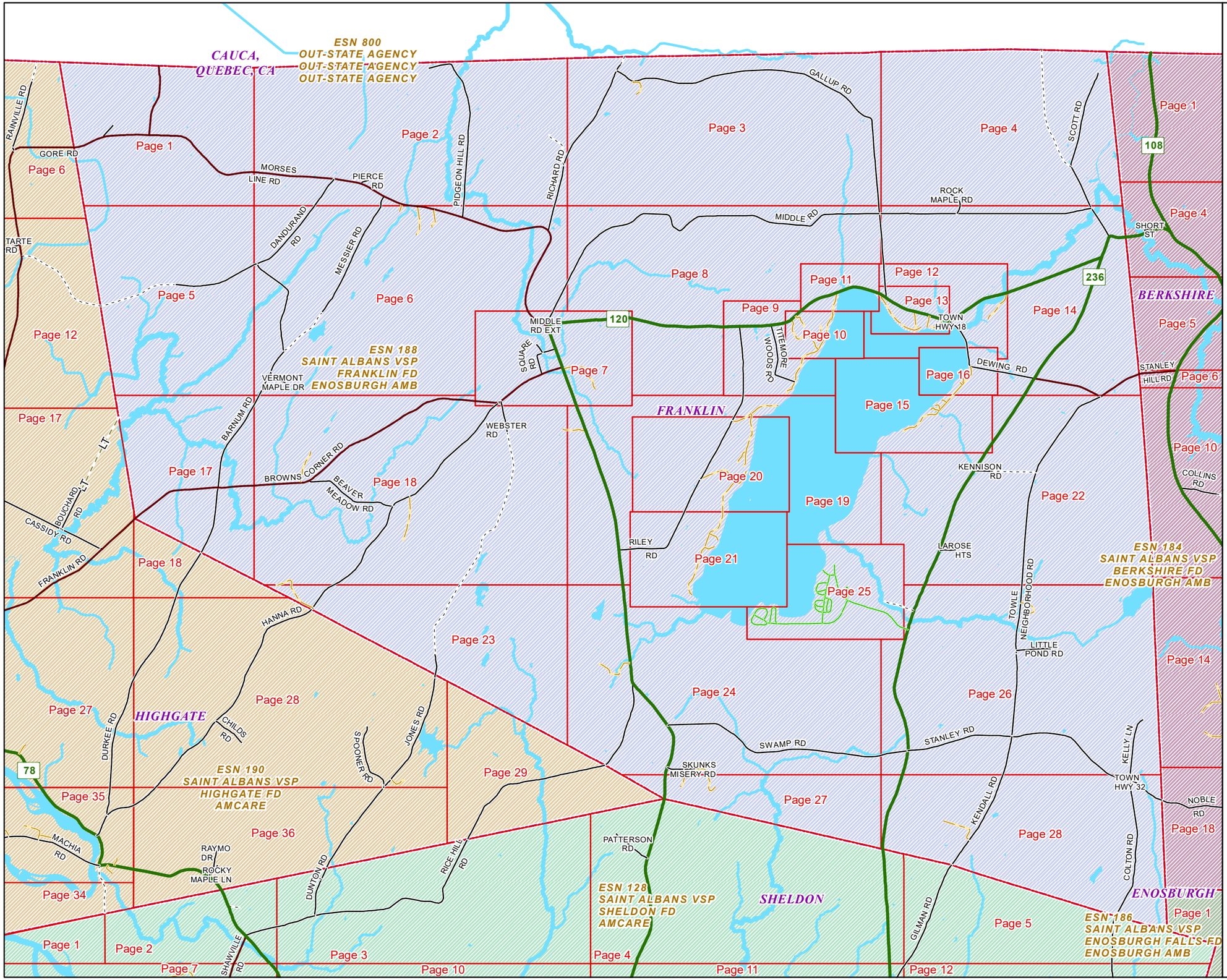

VERMONT
E9-1-1 MapBook

Franklin

E9-1-1 MapBook with GIS Data

Use constraints: The 9-1-1 related data layers (Esites, Landmarks, Roads, Driveways, Footprints, Atlas Sheets, ESZ, etc.) were developed and designed for Enhanced 9-1-1 purposes only. The user should understand that the nature of the Enhanced 9-1-1 data layers means they are never complete. **Each municipal government is responsible for maintenance of the E9-1-1 database.**Other data (non-E9-1-1 related) used in the Vermont E9-1-1 MapBook is acquired from the Vermont Center for Geographic Information (VCGI) (vcgi.vermont.gov) and local Regional Planning Commissions.

Disclaimer:
This Vermont E9-1-1 MapBook and GIS data is for general reference only. Data layers that appear on the map may or may not be accurate, current or otherwise reliable. The E9-1-1 Board and the State of Vermont make no representations of any kind, including but not limited to the warranties of merchantability or fitness for a particular use, not are any such warranties to be implies with respect to the GIS data and MapBook.

For Questions/Updates:
Contact VT Enhanced 9-1-1 Board:
Phone: 802-828-4911
Email: e911.info@vermont.gov
Website: e911.vermont.gov

4/21/2019

Legend

Roads

- Interstate Highway
- US Highway
- State Highway
- Town Highway Class 1
- Town Highway Class 2
- Town Highway Class 3
- Town Highway Class 4
- Private
- Driveway
- Discontinued Road
- Legal Trail
- Ferry
- Military - no public access
- National Forest Highway
- State Forest Highway
- Proposed
- Rivers
- Driveways

Hydrants

- Drafting Site
- Dry Hydrant
- Municipal Hydrant
- Pressurized Hydrant

Townline

Emergency Service Zones

FootPrints

- Airport
- Solar Field
- Alpine Trail Easiest
- Alpine Trail Intermediate
- Alpine Trail Advanced
- Alpine Trail Expert
- Alpine Glade Marked
- Alpine Glade Not Marked
- Building
- Farm
- Golf Course
- Quarry
- Park
- Shopping Center
- Stadium/Arena
- Other

Addressing Error

- Orange - Duplicated Addressed Building
- Yellow - Unnumbered Building

Named Roads

-- A --

	Community	Low	High	Pages
APPLE TREE LN	FRANKLIN	1	272	7

-- B --

	Community	Low	High	Pages
BARNUM RD	FRANKLIN	1	972	6,17,18
BARNUM RD	FRANKLIN	973	1940	6
BASS LN	FRANKLIN	1	204	25
BEAVER MEADOW RD	FRANKLIN	1	700	18
BIRCH HL	FRANKLIN	1	179	18,19
BLACK WOODS RD	FRANKLIN	1	302	19,20
BLACK WOODS RD	FRANKLIN	303	414	20
BLISS RD	FRANKLIN	1	164	26
BOSTON POST RD	FRANKLIN	1	946	4
BOUCHARD RD	FRANKLIN	1	116	1
BOUCHARD RD	HIGHGATE	335	938	17
BROWNS CORNER RD	FRANKLIN	1	1612	7,18
BROWNS CORNER RD	FRANKLIN	1613	2304	17,18
BROWNS CORNER RD	FRANKLIN	2305	2988	17
BUCK RD	HIGHGATE	1	752	5
BUNNY HOP RD	FRANKLIN	1	72	25

-- C --

	Community	Low	High	Pages
CAMP RD	FRANKLIN	1	128	13
CAUSWAY RD	FRANKLIN	1	626	25
CEDAR LN	FRANKLIN	1	24	16
CHICKADEE DR	FRANKLIN	1	56	2,6
COLTON RD	FRANKLIN	1076	2143	28
COREY RD	FRANKLIN	1	246	18

-- D --

	Community	Low	High	Pages
DANDURAND RD	FRANKLIN	1	878	2,6
DANDURAND RD	FRANKLIN	879	1526	5,6
DANDURAND RD	FRANKLIN	1527	2124	5
DEER RUN RD	FRANKLIN	1	194	25
DEWING RD	FRANKLIN	23	404	12,16
DEWING RD	FRANKLIN	405	890	14,16
DEWING RD	FRANKLIN	1	22	12,13
DEWING RD	FRANKLIN	891	1752	14,22
DURKEE RD	FRANKLIN	2143	2662	17

-- E --

	Community	Low	High	Pages
ELMWOOD RD	FRANKLIN	1	124	10

-- F --

	Community	Low	High	Pages
FAWN LEAP RD	FRANKLIN	1	104	25
FORSYTH DR	FRANKLIN	1	45	10
FOX RUN RD	FRANKLIN	1	190	25
FRANKLIN RD	HIGHGATE	1793	2142	17

-- G --

	Community	Low	High	Pages
GALLUP RD	FRANKLIN	637	3280	3,8
GALLUP RD	FRANKLIN	3281	3430	3
GALLUP RD	FRANKLIN	1	636	8,12,13,14
GILMAN RD	SHELDON	1	1038	28
GORE RD	FRANKLIN	5793	6374	1
GORE RD	HIGHGATE	5333	5794	1

-- H --

	Community	Low	High	Pages
HAMMOND SHORE RD	FRANKLIN	163	342	15,16
HAMMOND SHORE RD	FRANKLIN	343	762	15
HAMMOND SHORE RD	FRANKLIN	1	162	16
HANNA RD	FRANKLIN	4611	4636	7
HANNA RD	FRANKLIN	5013	5174	7
HANNA RD	FRANKLIN	2449	2484	23
HANNA RD	FRANKLIN	2485	3492	18,23
HANNA RD	FRANKLIN	3493	3640	18
HANNA RD	FRANKLIN	3641	4610	7,18
HANNA RD	FRANKLIN	4637	5012	7
HANNA RD	HIGHGATE	1289	2450	23
HARRISON DR	FRANKLIN	1	74	15
HEMLOCK LN	FRANKLIN	1	38	15
HILL RD	FRANKLIN	1	288	10
HOMESTEAD DR	FRANKLIN	1	134	7
HUMMINGBIRD CIR	FRANKLIN	1	154	6

-- J --

	Community	Low	High	Pages
JENNE DR	FRANKLIN	1	58	15
JONES RD	FRANKLIN	939	1116	23

-- K --

	Community	Low	High	Pages
KELLY LN	FRANKLIN	1	484	26,28
KENDALL RD	FRANKLIN	1	849	26,28
KENDALL RD	FRANKLIN	850	1083	28
KENNISON RD	FRANKLIN	1	466	22
KINGS CT	FRANKLIN	1	90	13
KITT RD	FRANKLIN	1	74	25

-- L --

	Community	Low	High	Pages
LAKE RD	FRANKLIN	1673	1836	9,10
LAKE RD	FRANKLIN	1837	1874	10
LAKE RD	FRANKLIN	1875	2236	9,10,11
LAKE RD	FRANKLIN	2237	2582	11,13
LAKE RD	FRANKLIN	2583	2868	13
LAKE RD	FRANKLIN	3085	3136	13
LAKE RD	FRANKLIN	3137	3158	12,13
LAKE RD	FRANKLIN	3159	3632	12
LAKE RD	FRANKLIN	3633	4400	12,14
LAKE RD	BERKSHIRE	4689	4894	14
LAKE RD	FRANKLIN	1	1432	7,8,9
LAKE RD	FRANKLIN	1433	1672	9
LAKE RD	FRANKLIN	2869	3084	13
LAKE RD	FRANKLIN	4401	4688	14
LAROCHE LN	FRANKLIN	1	162	3
LAROSE HTS	FRANKLIN	1	123	22
LAUNCH RD	FRANKLIN	1	104	25
LAVALLE LN	FRANKLIN	1	42	16
LEDGE DR	FRANKLIN	1	75	10
LITTLE POND RD	FRANKLIN	1	262	26

-- M --

	Community	Low	High	Pages
MAIN ST	FRANKLIN	4346	4674	19
MAIN ST	FRANKLIN	4675	5168	7,19
MAIN ST	FRANKLIN	5331	5496	7
MAIN ST	FRANKLIN	5169	5330	7
MAIN ST	FRANKLIN	5497	5533	7
MARSH FARM RD	FRANKLIN	1	514	25,26
MARSH FARM RD	FRANKLIN	515	814	25
MESSIER RD	FRANKLIN	1	992	2,6
MESSIER RD	FRANKLIN	993	1412	6
MIDDLE RD	FRANKLIN	1	22	7
MIDDLE RD	FRANKLIN	23	3120	6,7,8
MIDDLE RD	FRANKLIN	3121	3702	8,14
MIDDLE RD	FRANKLIN	3703	4976	14
MIDDLE RD EXT	FRANKLIN	1	20	7
MILL POND RD	FRANKLIN	1	250	12
MOCKINGBIRD WAY	FRANKLIN	1	222	6
MORGANS HIDEAWAY RD	FRANKLIN	1	410	18,23
MORSES LINE RD	FRANKLIN	865	1884	6
MORSES LINE RD	FRANKLIN	1885	2004	2,6
MORSES LINE RD	FRANKLIN	2005	2560	2
MORSES LINE RD	FRANKLIN	4071	4604	1
MORSES LINE RD	FRANKLIN	1	36	7
MORSES LINE RD	FRANKLIN	37	864	6,7
MORSES LINE RD	FRANKLIN	2561	4070	1,2
MOUNTAIN VIEW DR	FRANKLIN	1	299	28
MULLEN SHORE RD	FRANKLIN	1	456	20

-- N --

	Community	Low	High	Pages
N SHELDON RD	FRANKLIN	1739	1978	24,27
N SHELDON RD	FRANKLIN	1979	2880	24
N SHELDON RD	FRANKLIN	2881	3735	19,24
N SHELDON RD	FRANKLIN	3736	4345	19

-- P --

	Community	Low	High	Pages
PATTERSON POINT RD	FRANKLIN	1	78	21
PATTON SHORE RD	FRANKLIN	167	458	10
PATTON SHORE RD	FRANKLIN	459	789	9,10
PATTON SHORE RD	FRANKLIN	1	166	10,11
PATTON SHORE RD	FRANKLIN	790	909	9
PERCH PL	FRANKLIN	1	190	25
PERRY LANDING RD	FRANKLIN	1	70	13
PIDGEON HILL RD	FRANKLIN	1	1360	2,6
PIERCE RD	FRANKLIN	1	64	2
PIKE LOOP	FRANKLIN	1	262	25
PYLE FARM LN	FRANKLIN	1	114	20

-- R --

	Community	Low	High	Pages
RABBIT RUN RD	FRANKLIN	1	210	25
RAIL BED RD	FRANKLIN	1	366	25
RICE HILL RD	FRANKLIN	3307	4000	24
RICE HILL RD	HIGHGATE	2057	3326	24
RICHARD RD	FRANKLIN	1	506	2,6
RICHARD RD	FRANKLIN	507	1326	2,3
RICHARD RD	FRANKLIN	1327	1452	3
RILEY RD	FRANKLIN	1	732	9,19,20
RILEY RD	FRANKLIN	733	1230	20
RILEY RD	FRANKLIN	1231	2168	19,20,21
ROCK MAPLE RD	FRANKLIN	1	191	4,14

-- S --

	Community	Low	High	Pages
SANDY BAY RD	FRANKLIN	1	156	19,20
SANDY BAY RD	FRANKLIN	157	378	19
SCHOOL ST	FRANKLIN	1	78	7
SCOTT RD	FRANKLIN	1	342	4,14
SCOTT RD	FRANKLIN	343	1090	4
SCOTTISH LN	FRANKLIN	1	135	10
SHADY MAPLE LN	FRANKLIN	1	346	18
SHORE RD	FRANKLIN	1	258	13
SKUNKS MISERY RD	FRANKLIN	1	210	24
SKUNKS MISERY RD	FRANKLIN	211	510	24,27
SQUARE RD	FRANKLIN	1	294	7
STANLEY RD	FRANKLIN	1	800	26
STANLEY RD	FRANKLIN	801	1802	26,28
STANLEY RD	FRANKLIN	1803	2102	28
STATE PARK RD	FRANKLIN	5054	6117	14
STATE PARK RD	FRANKLIN	1209	1979	26,28
STATE PARK RD	FRANKLIN	1980	3067	26
STATE PARK RD	FRANKLIN	3068	3566	22,26
STATE PARK RD	FRANKLIN	3567	4227	22
STATE PARK RD	FRANKLIN	4228	5053	14,15,22
STATION RD	FRANKLIN	1	120	25
SWAMP RD	FRANKLIN	1	1894	24,26

-- T --

	Community	Low	High	Pages
TANNER JUNCTION RD	FRANKLIN	1	82	21
TITEMORE WOODS RD	FRANKLIN	1	536	9
TOWLE NEIGHBORHOOD RD	FRANKLIN	1	766	22
TOWLE NEIGHBORHOOD RD	FRANKLIN	767	1760	22,26
TOWLE NEIGHBORHOOD RD	FRANKLIN	1761	2770	26
TOWN HWY 18	FRANKLIN	1	16	12
TOWN HWY 32	FRANKLIN	1	16	28
TOWN HWY 33	FRANKLIN	1	242	25,26
TOWN HWY 35	FRANKLIN	1	284	2
TRIPLET DR	FRANKLIN	1	367	24

-- V --

	Community	Low	High	Pages
VERMONT MAPLE DR	FRANKLIN	1	212	6
VICS CROSSING RD	FRANKLIN	1	280	13
VT ROUTE 120	SHELDON	1269	1736	27
VT ROUTE 236	SHELDON	226	1270	28

-- W --

	Community	Low	High	Pages
WALLEYE RD	FRANKLIN	1	192	25
WEBSTER RD	FRANKLIN	1	234	7,18
WEBSTER RD	FRANKLIN	235	2088	18,23
WESTCOTT SHORE RD	FRANKLIN	1	470	20,21
WESTCOTT SHORE RD	FRANKLIN	471	974	21
WINERY DR	FRANKLIN	1	146	24,27

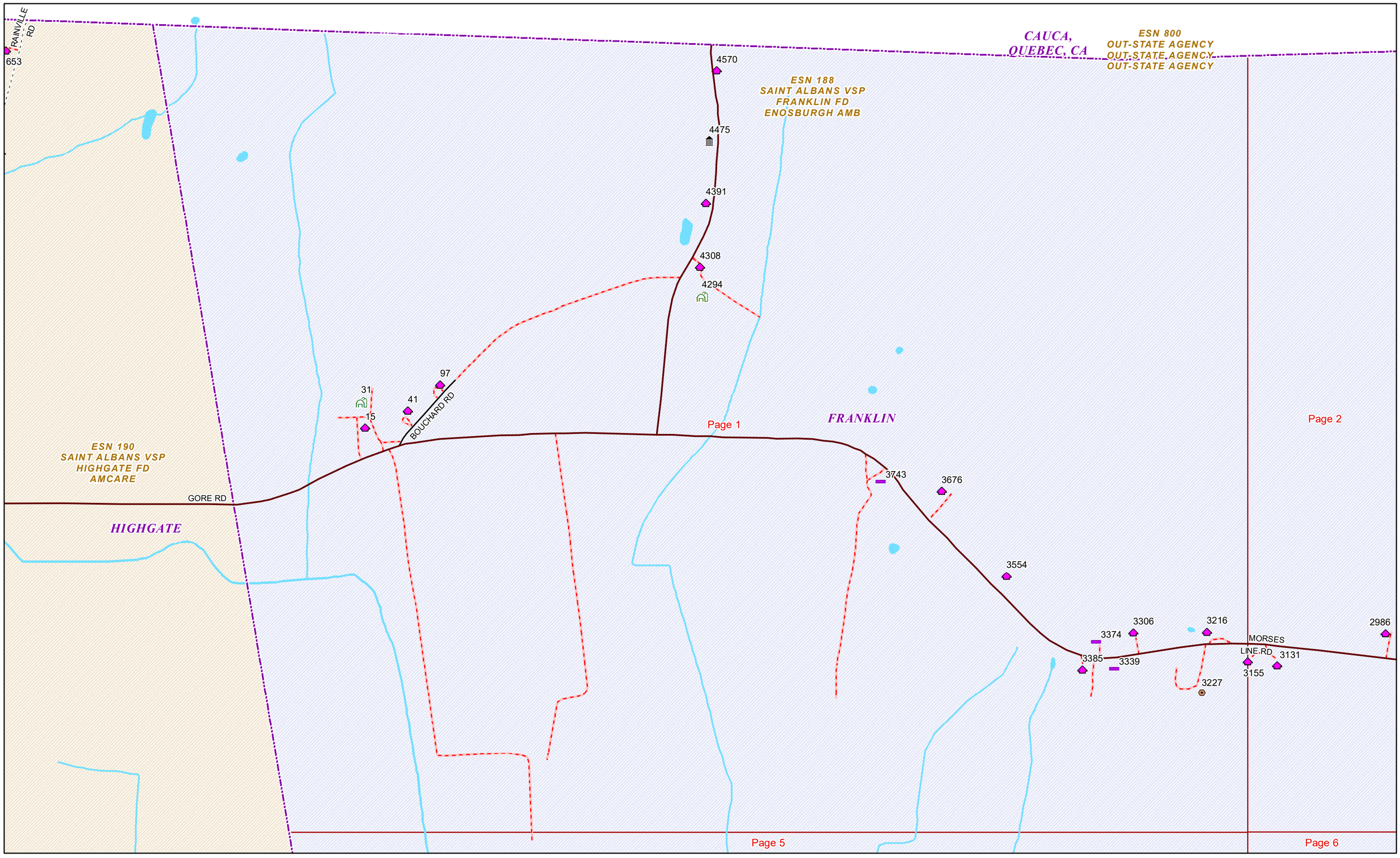

Page 1 Date: 4/21/2019 1 in = 600 feet

CAUCA,
QUEBEC, CA

ESN 800
OUT-STATE AGENCY
OUT-STATE AGENCY
OUT-STATE AGENCY

FRANKLIN

ESN 188
SAINT ALBANS VSP
FRANKLIN FD
ENOSBURGH AMB

1268
1360
1000
1001
832
656
584
527
413
507
TOWN HWY 35
RICHARD RD
314
275
245
260
69
55
2986
2848
3216
3155
3131
2680
2621
2551
2502
50
PIERCE RD
MORSES LINE RD
DANDURAND RD
165
285
326
329
MESSER RD
113
179
241
284
251
78
CHICKADEE DR
23
59
MOCKINGBIRD WAY
HUMMINGBIRD CIR
126
1713
PIDGEON HILL RD
1287
1007

Page 1
Page 2
Page 3
Page 5
Page 6
Page 8

Date: 4/21/2019

1 in = 798 feet

CAUCA,
QUEBEC, CA

ESN 800
OUT-STATE AGENCY
OUT-STATE AGENCY
OUT-STATE AGENCY

1389
1374
1185
1194
1135
1103
RICHARD RD
LAROCHE
6 LN
97
164
2725
2689
2653
2508
2507
2456
2435
2282
2127
1982
GALLUP RD
1871
1722
1646
1759
1715
1645
1415
1402
1679
1282
1243
Page 2
Page 3
Page 4
ESN 188
SAINT ALBANS VSP
FRANKLIN FD
ENOSBURGH AMB
FRANKLIN
TOWN HWY 35
314
260
Page 8
Page 6
1849
1325
1742
1854
MIDDLE RD
1942
2038
2271
2142
2374
2476
2996
3105
2998
Page 14
1059
1118
923
917
857
920
1028

Page 3 Date: 4/21/2019 1 in = 798 feet

CAUCA, QUEBEC, CA

Page 4

ESN 800
OUT-STATE AGENCY
OUT-STATE AGENCY
OUT-STATE AGENCY

ESN 184
SAINT ALBANS VSP
BERKSHIRE FD
ENOSBURGH AMB

956

1087

1015

989

1016

935

915

927

SCOTT RD

793

BERKSHIRE

Page 3

1282

1243

ESN 188
SAINT ALBANS VSP
FRANKLIN FD
ENOSBURGH AMB

FRANKLIN

BOSTON POST RD

529

4085

226

153

140

187

ROCK MAPLE RD

GALLUP RD

44

Page 8

3301

3659

52

3787

Page 14

4301

MIDDLE RD

Page 4

Date: 4/21/2019

1 in = 654 feet

HIGHGATE

FRANKLIN

Page 1

Page 2

Page 5

Page 6

Page 17

Page 18

4892
4890
4888
4767
4679
4617
4598
4582
4562
4462
4296
4287
TARTE RD
BUCK RD
GORE RD
4462

ESN 190
SAINT ALBANS VSP
HIGHGATE FD
AMCARE

3942
3946
3887
3823
3552
3548

1042

DANDURAND RD
1432
1345
1385
1252
1200
1182
994

ESN 188
SAINT ALBANS VSP
FRANKLIN FD
ENOSBURGH AMB

855
777
757
651
584
326
329
285
1909
BARNUM RD
1623

950
947
MESSIER RD
137
VERMONT
MAPLE DR
179

Date: 4/21/2019

1 in = 793 feet

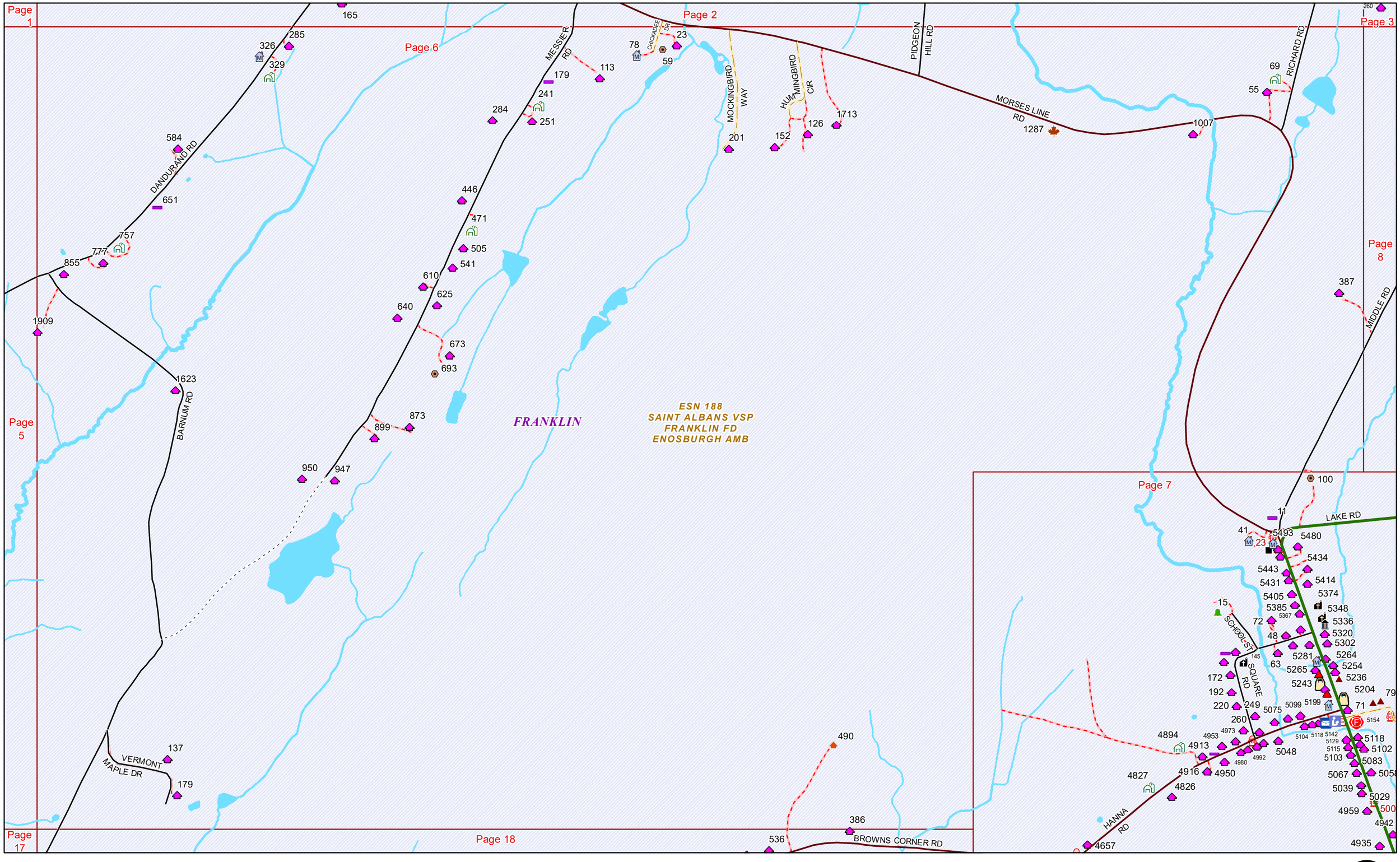

Date: 4/21/2019

1 in = 798 feet

Page 6 ESN 188
SAINT-ALBANS-VSP
FRANKLIN FD
ENOSBURGH AMB

Page 8

FRANKLIN

MORSES LINE RD
MIDDLE RD
LAKE RD
MIDDLE RD EXT
SCHOOL ST
SQUARE RD
HOMESTEAD DR
APPLE TREE LN
HANNA RD
BROWNS CORNER RD
WEBSTER RD
MAIN ST

100
591
441
602
11
41
23
5493
5491
5480
5475
5434
5443
5431
5414
5405
5385
5374
5367
5348
5336
5320
5309
5302
15
72
18
48
35
63
142
140
145
148
172
192
220
249
260
255
5004
5026
5048
5047
5075
5099
5134
5104
5118
5142
5161
5167
5154
5130
5129
5118
5115
5102
5103
5083
5058
5067
5039
5029
5007
4959
4973
4992
5012
4894
4913
4933
4953
4980
4950
4916
4827
4826
4657
4629
29
41
4576
Page 18
Page 7
5281
5276
5264
5265
5254
5236
5243
5225
5204
5217
5199
5180
71
79
93
108
141
142
114
65
88
4942
4935
4909
4910
Page 19

Date: 4/21/2019

1 in = 399 feet

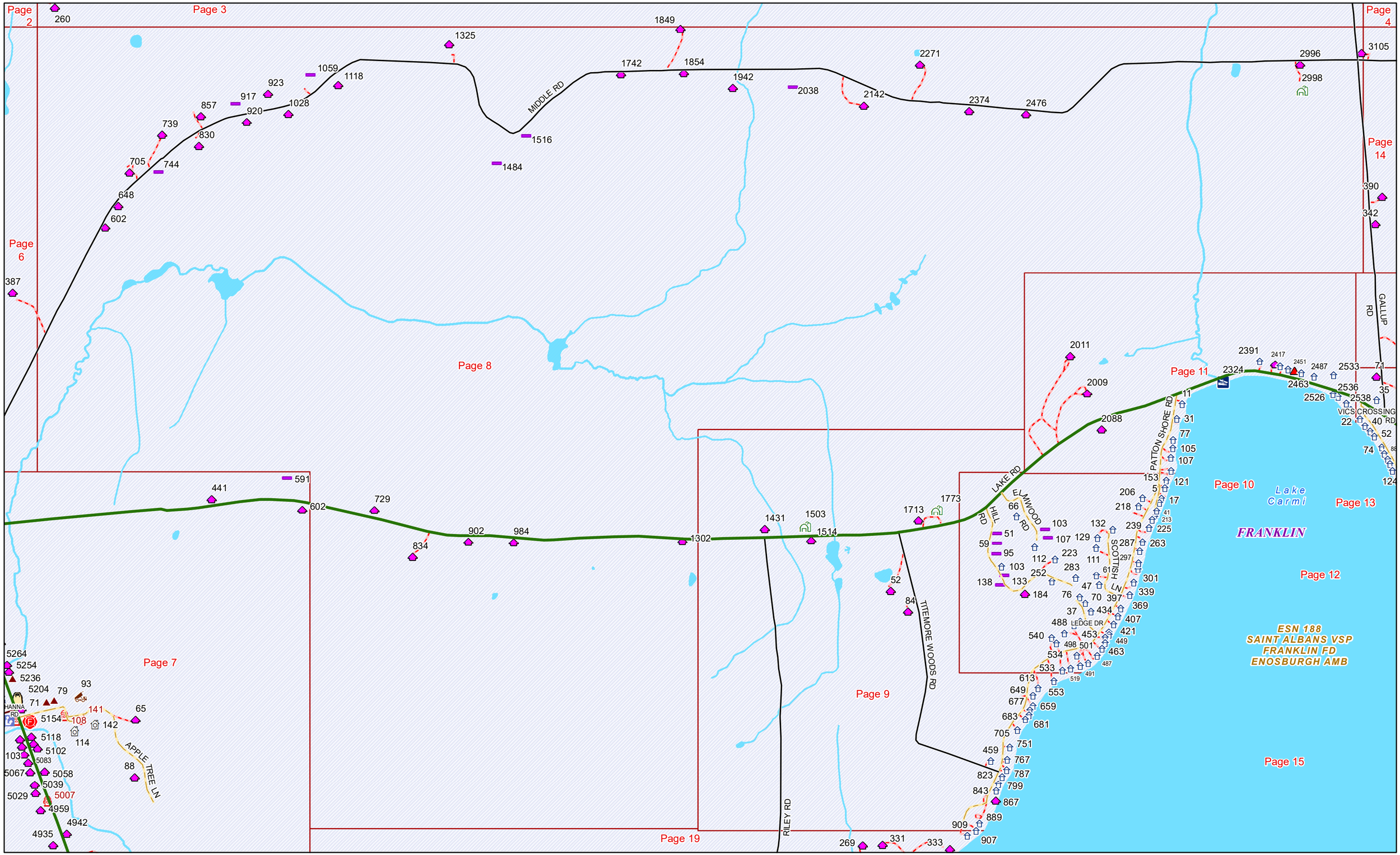

Page 8 Date: 4/21/2019 1 in = 798 feet

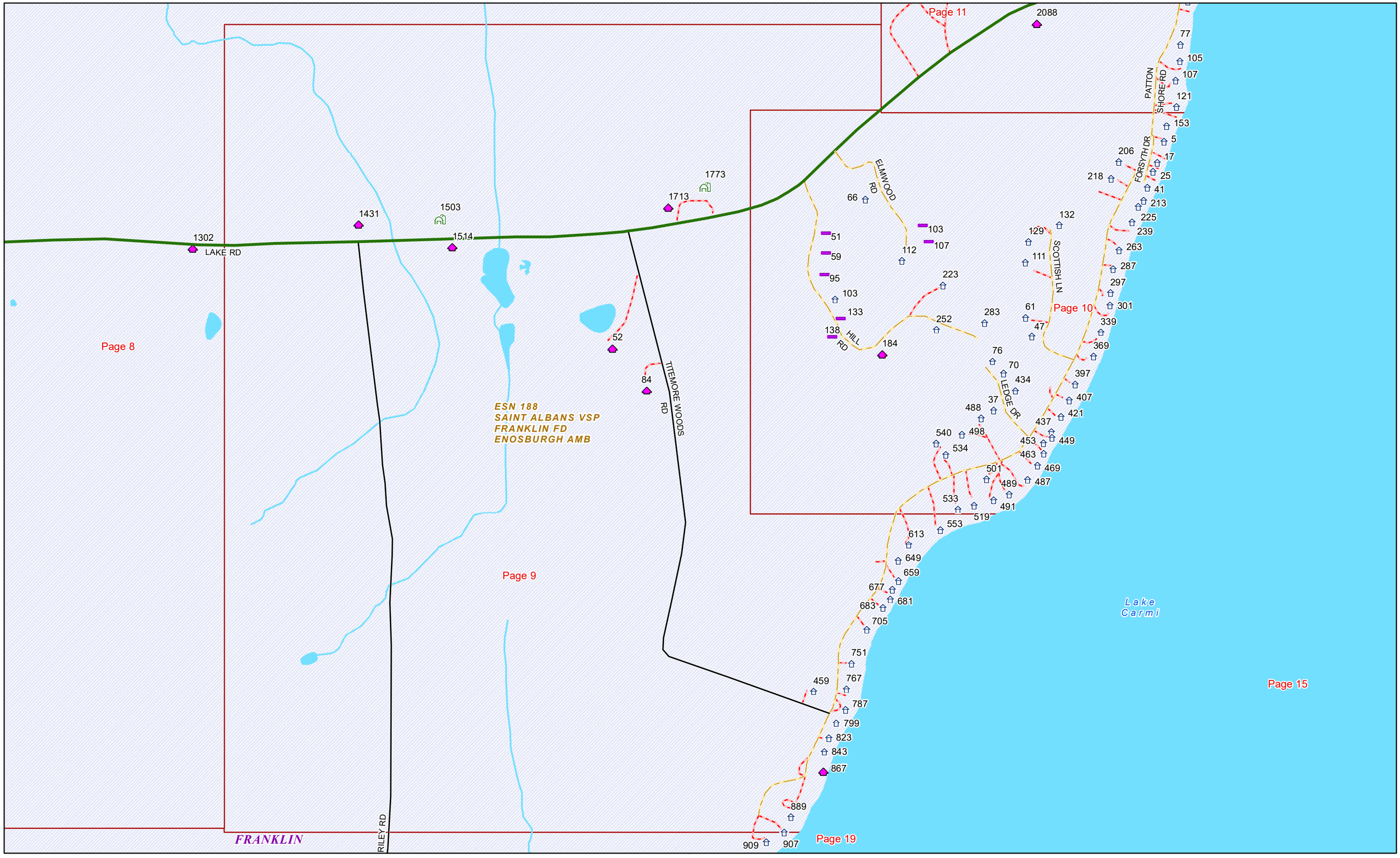

Page 9 Date: 4/21/2019 1 in = 397 feet

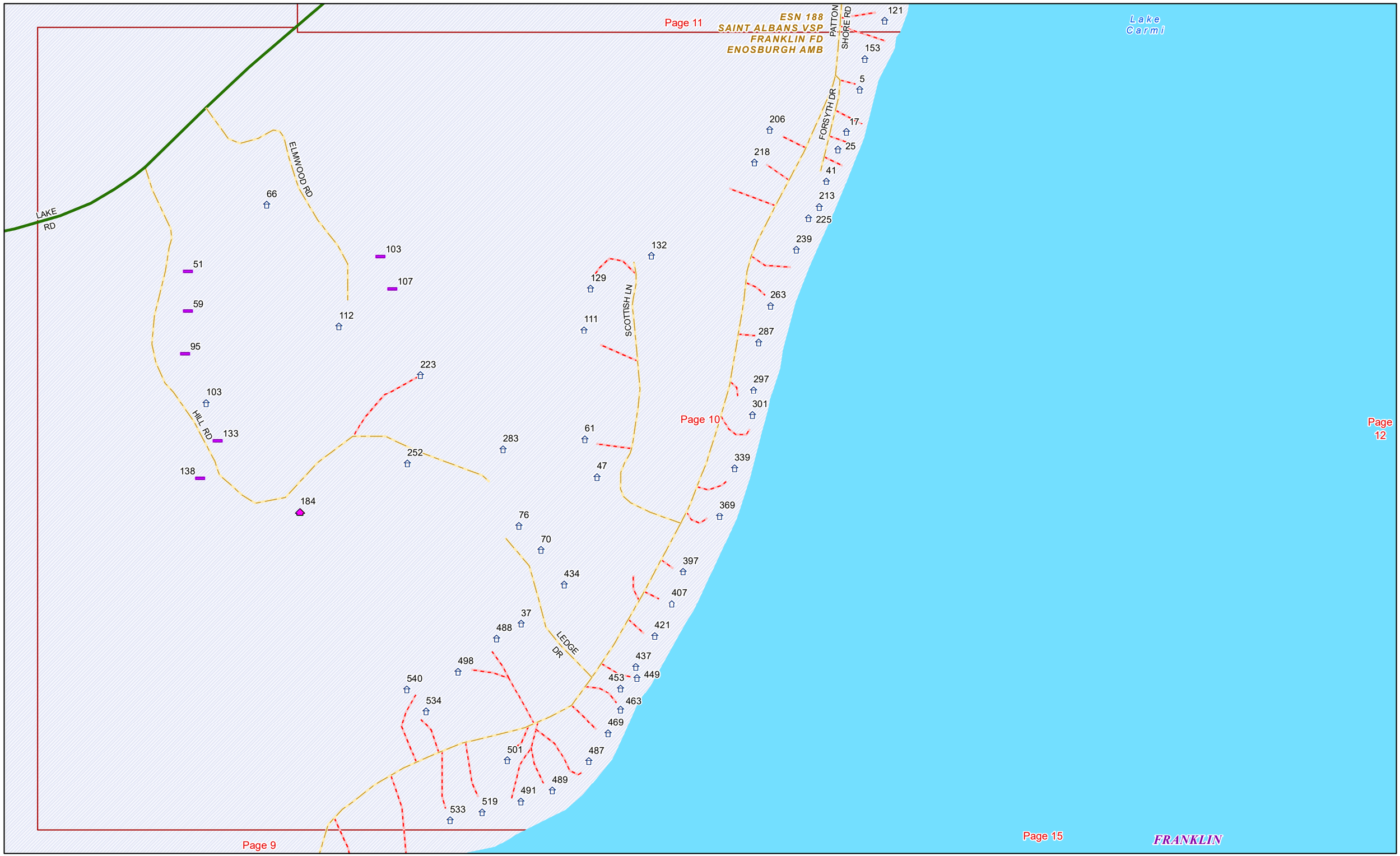

Date: 4/21/2019

1 in = 200 feet

Page 14

Page 8

Page 12

Page 11

2011

2391

2417

2427

2439

2451

2463

2487

2533

2324

2009

2526

2536

2538

LAKE RD

2548

11

31

22

2088

Lake Carmi

77

105

107

Page 9

ESN 188
SAINT ALBANS VSP
FRANKLIN FD
ENOSBURGH-AMB

121

PATTON SHORE RD

FRANKLIN

Page 10

Page 13

Page 11

Date: 4/21/2019

1 in = 200 feet

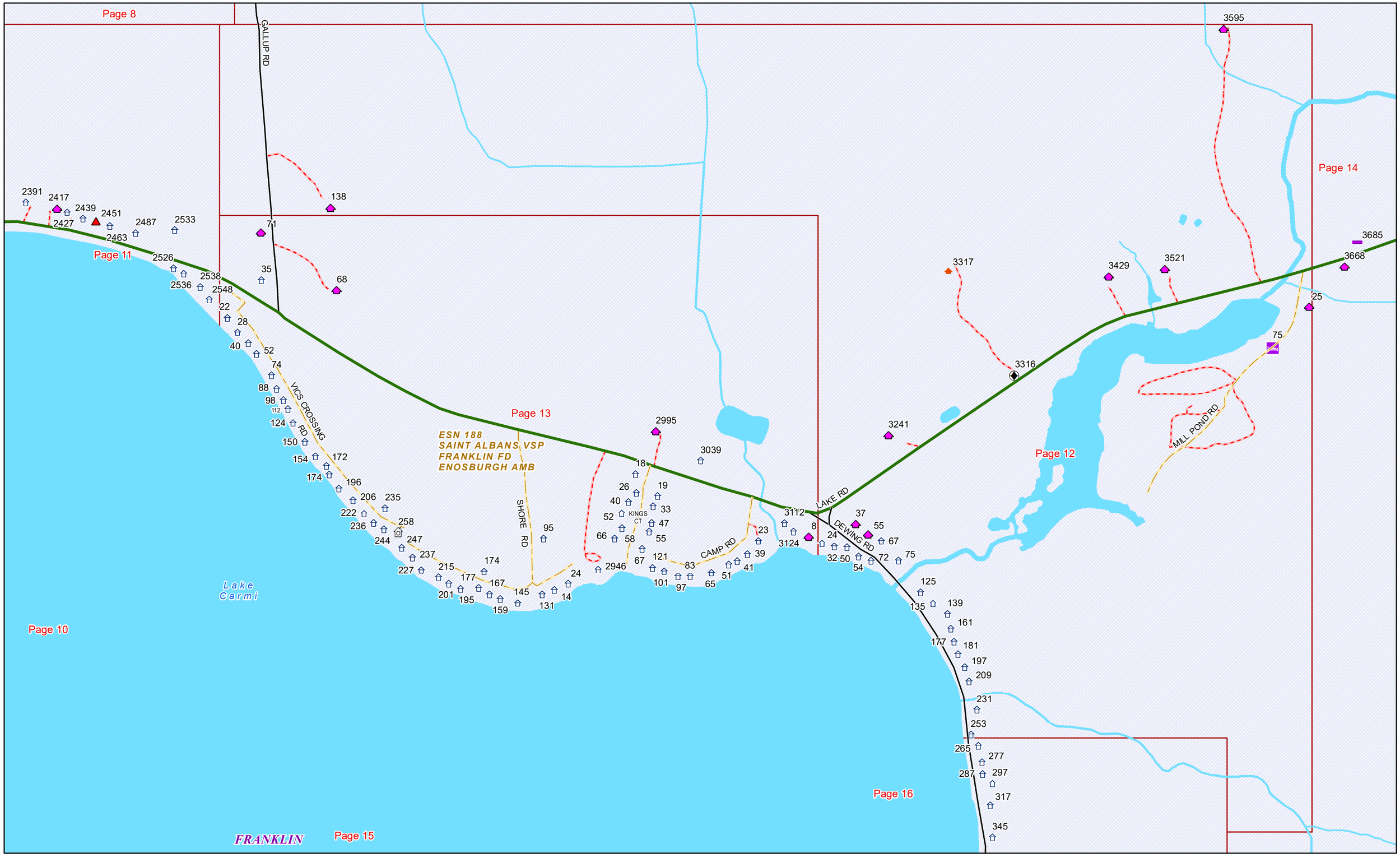

Date: 4/21/2019

1 in = 397 feet

ESN 188
SAINT-ALBANS-VSP
FRANKLIN FD
ENOSBURGH AMB

GALLUP RD

138

71

68

35

2533

2487

2526

2536

2538

2548

22

28

40

52

74

88

98

112

124

150

154

172

174

196

206

235

222

236

244

258

247

237

227

215

201

195

177

167

159

145

174

95

24

14

131

2946

2995

3039

18

26

40

52

58

66

KINGS CT

19

33

47

55

67

23

121

101

97

83

65

51

41

39

CAMP RD

3112

3124

8

24

32

DEWING RD

LAKE RD

SHORE RD

PERRY LANDING RD

VICS CROSSING RD

FRANKLIN

Page 11

Page 12

Page 13

Lake Carmi

Date: 4/21/2019

1 in = 200 feet

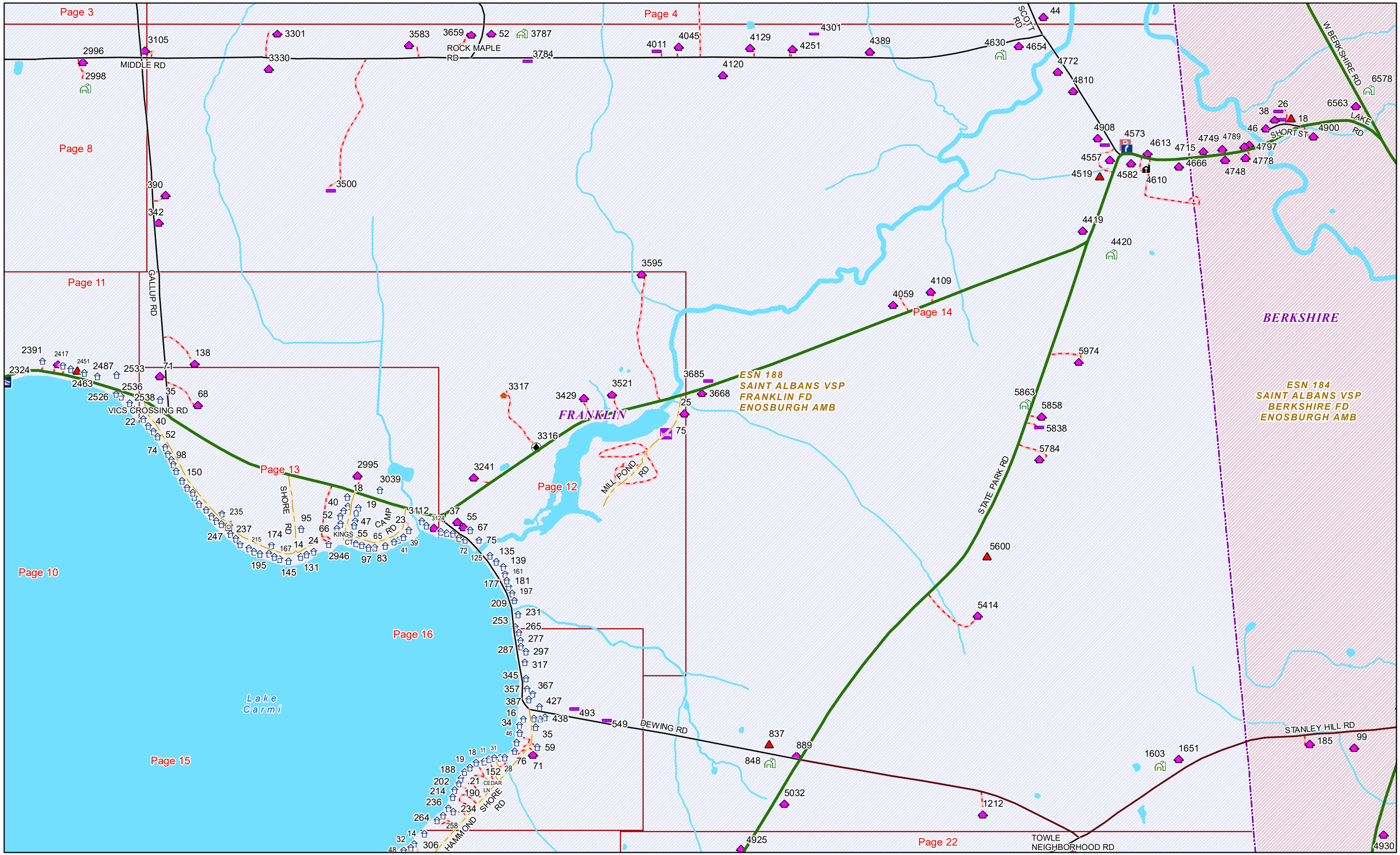

Page 14 Date: 4/21/2019 1 in = 793 feet

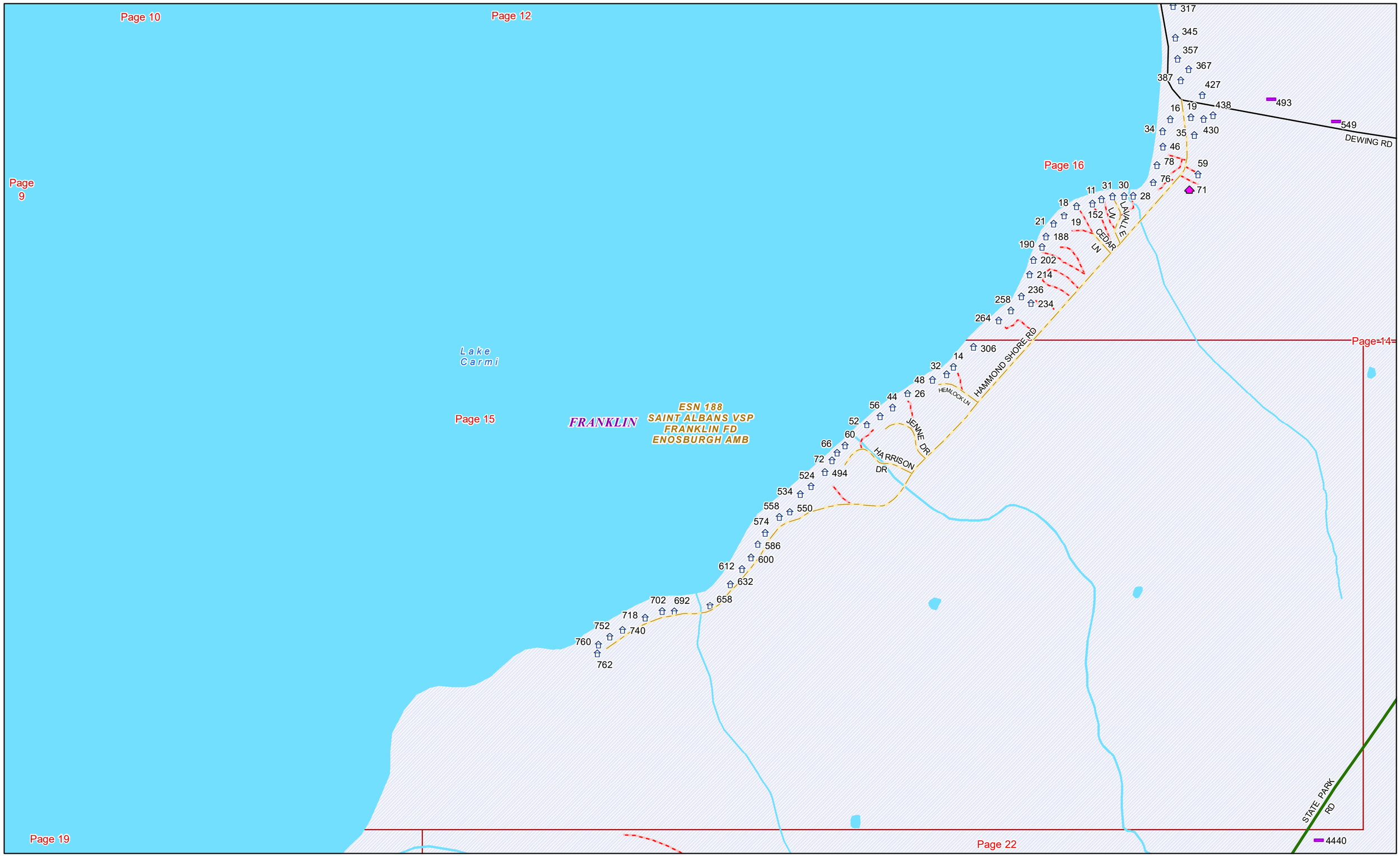

Page 15 Date: 4/21/2019 1 in = 399 feet

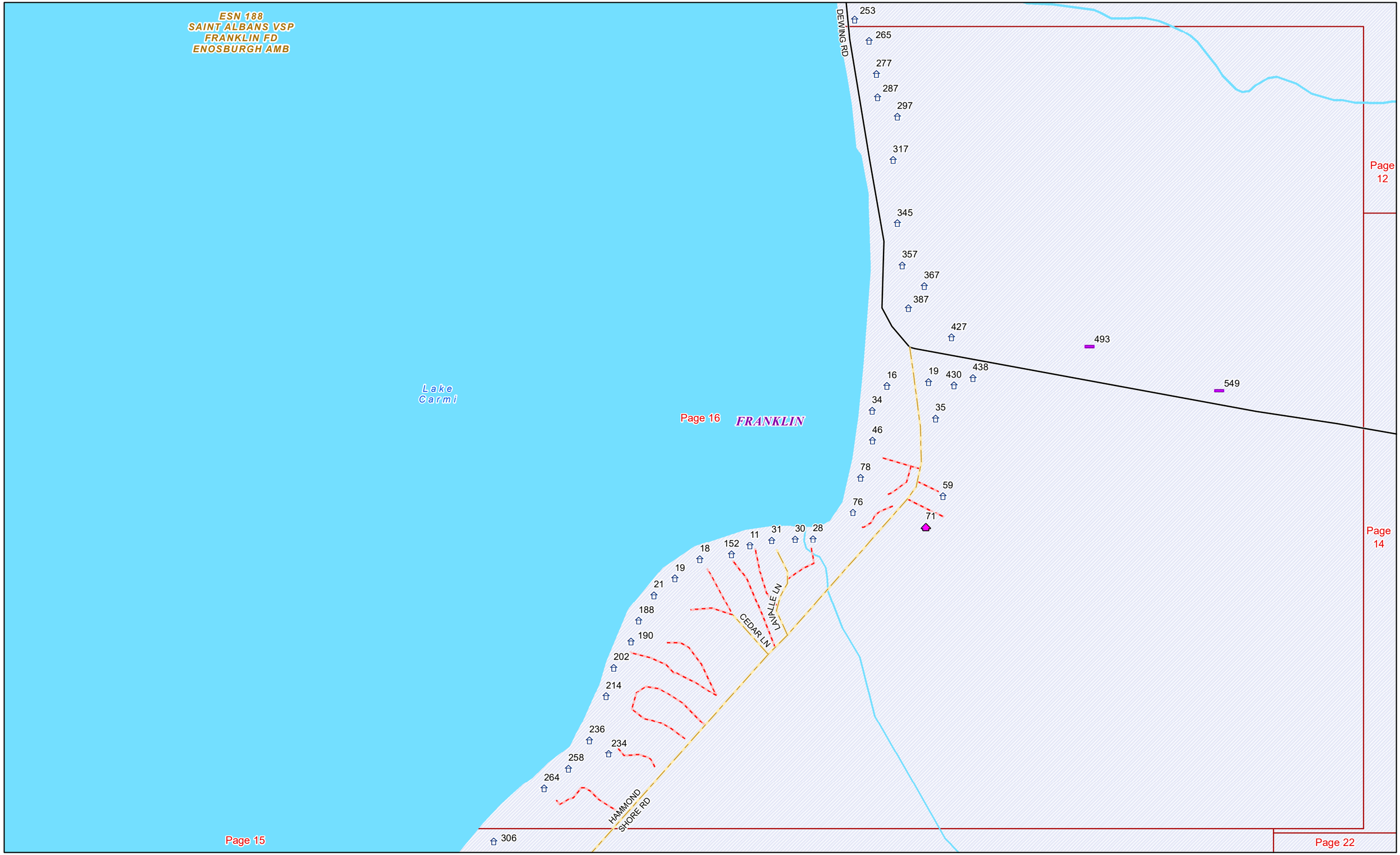

Page 16 Date: 4/21/2019 1 in = 200 feet

Page 5

Page 6

FRANKLIN

Page 17

Page 18

1042

1042

LT

LT

LT

LT

LT

BOUCHARD RD

307

305

185

HIGHGATE

1283

ESN 190
SAINT ALBANS VSP
HIGHGATE FD
AMCARE

TOWN HWY 25

CASSIDY RD

TOWN HWY 32

FRANKLIN RD

1607

1600

1311

1952

2071

2977

2142

2674

2625

2612

2608

157

BARNUM RD

ESN 188
SAINT ALBANS VSP
FRANKLIN FD
ENOSBURGH AMB

2172

Bullis Pond

2534

2141

DURKEE RD

1925

1863

1881

1988

227

161

1596

1646

COREY RD

1532

1507

1457

1408

669

BROWNS CORNER RD

BEAVER MEADOW RD

593

416

MORGANS HIDEAWAY RD

345

HANNA RD

Page 17

Date: 4/21/2019

1 in = 771 feet

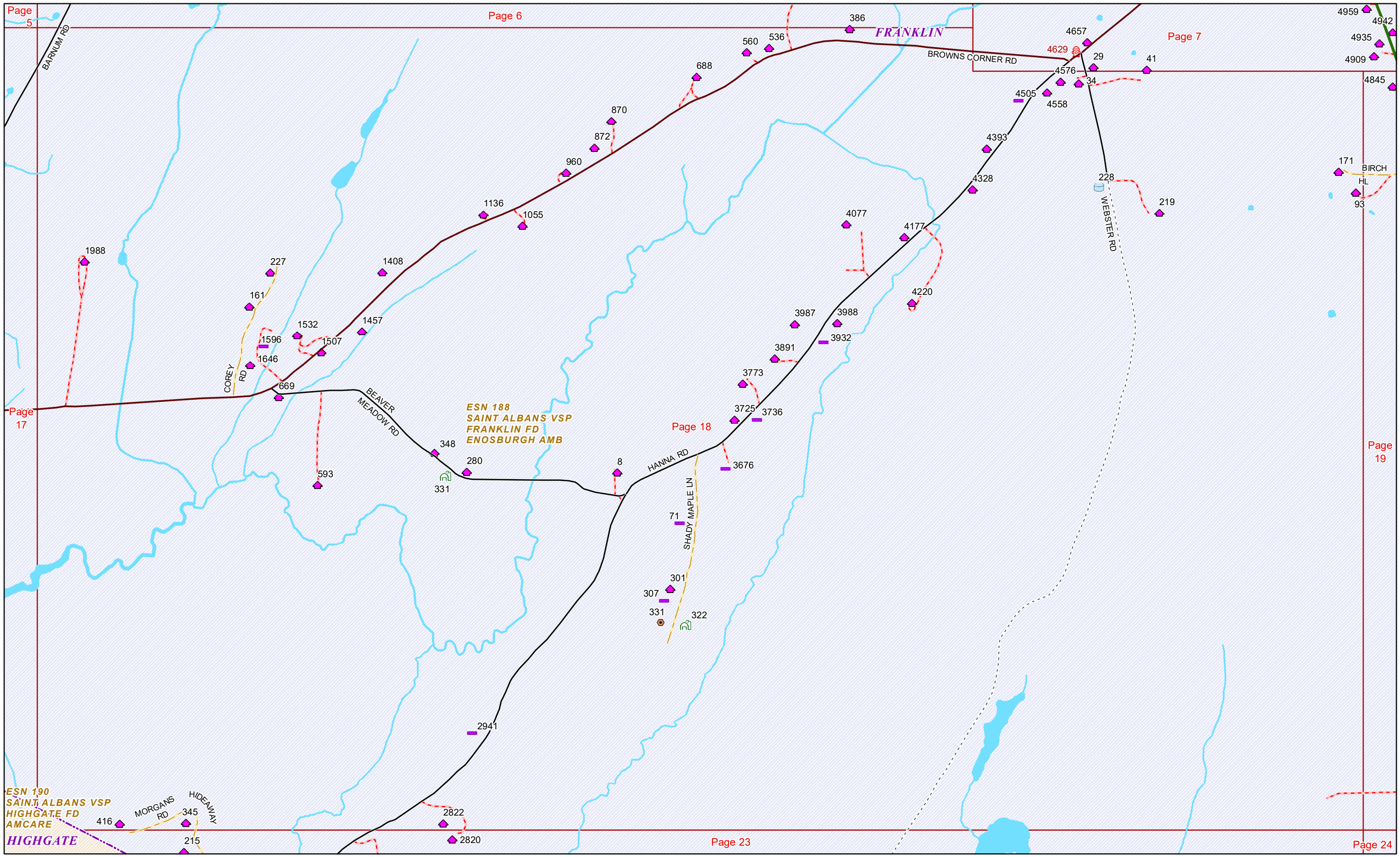

Page 18 Date: 4/21/2019 1 in = 798 feet

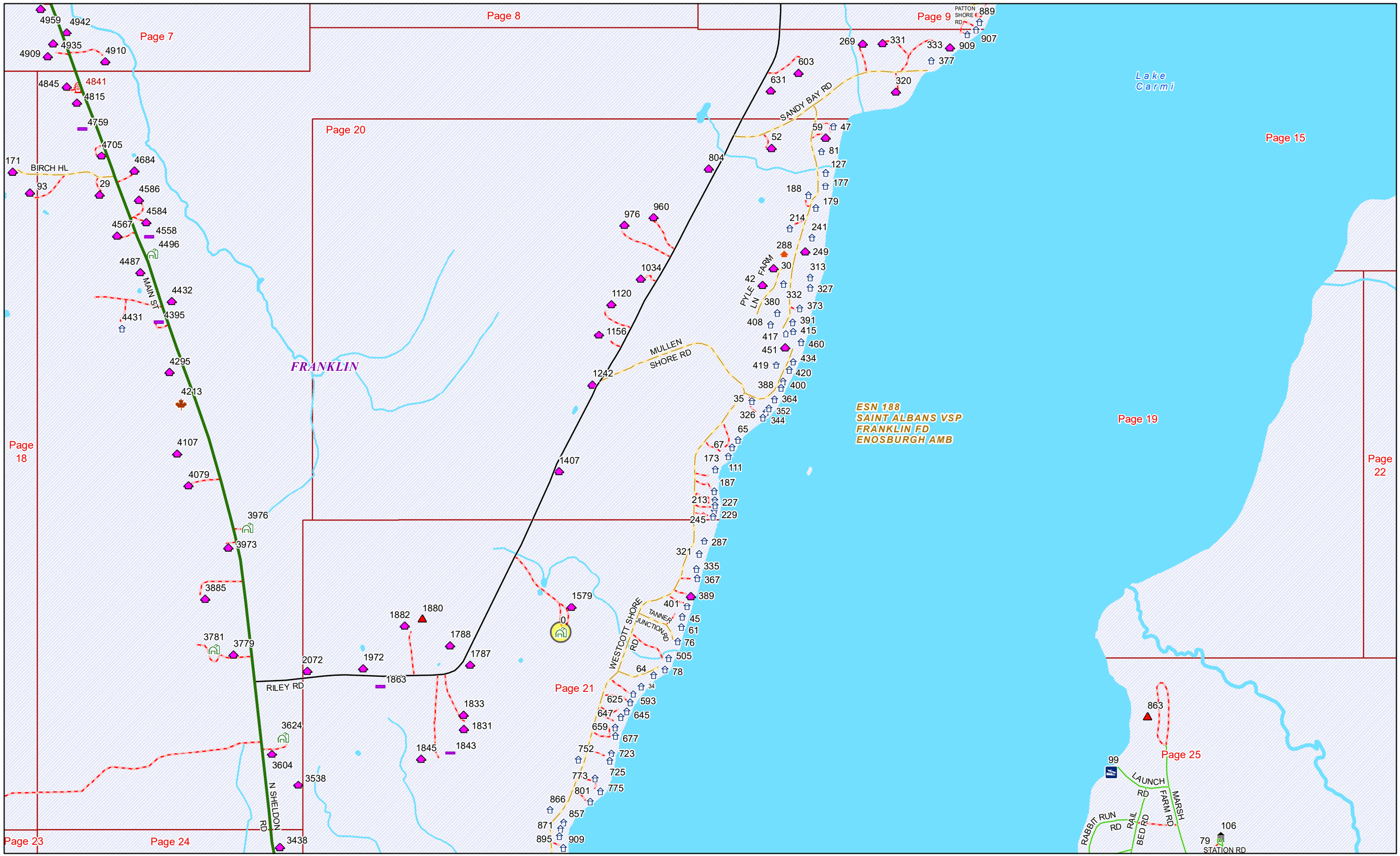

Page 19 Date: 4/21/2019 1 in = 798 feet

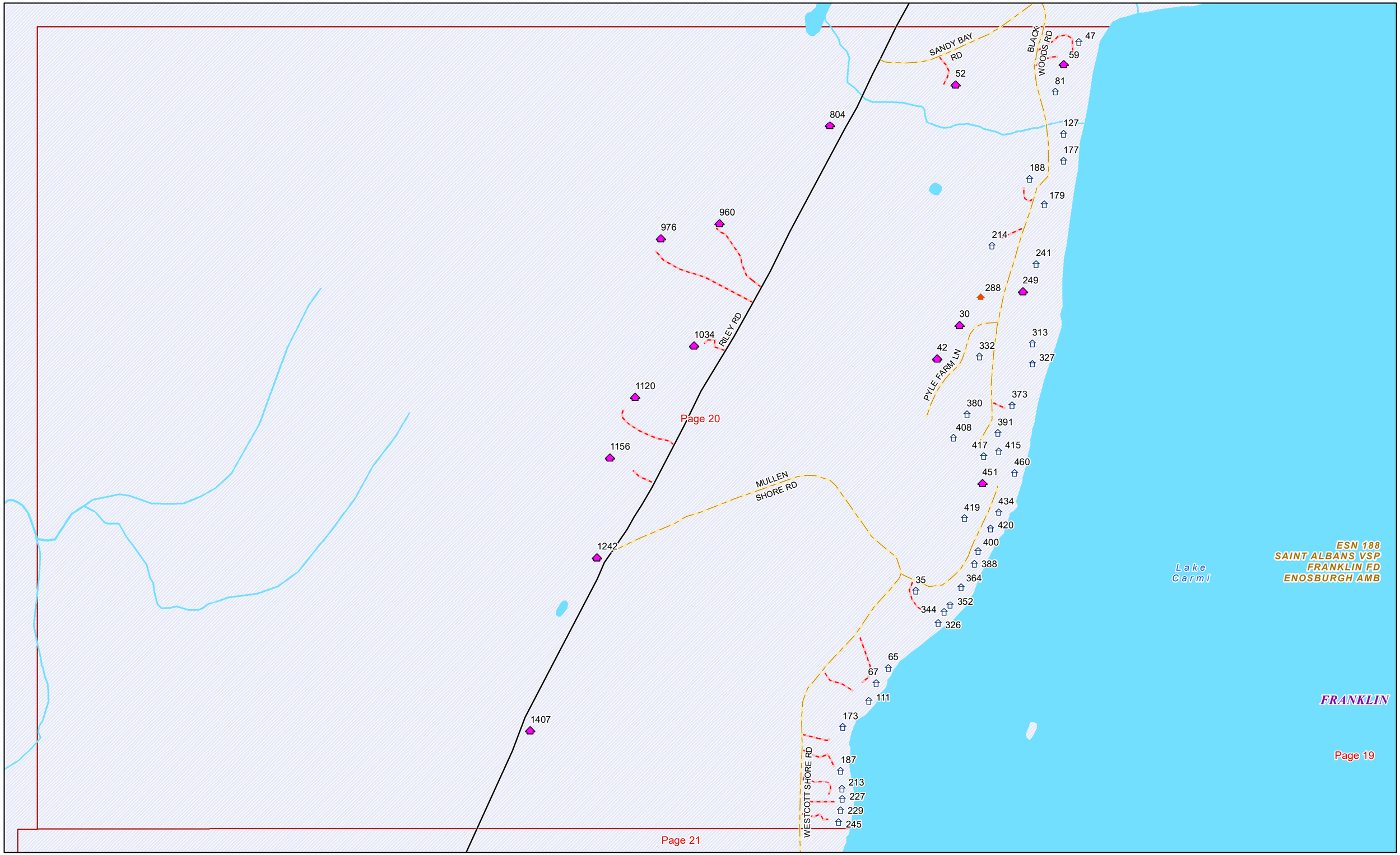

Date: 4/21/2019

1 in = 399 feet

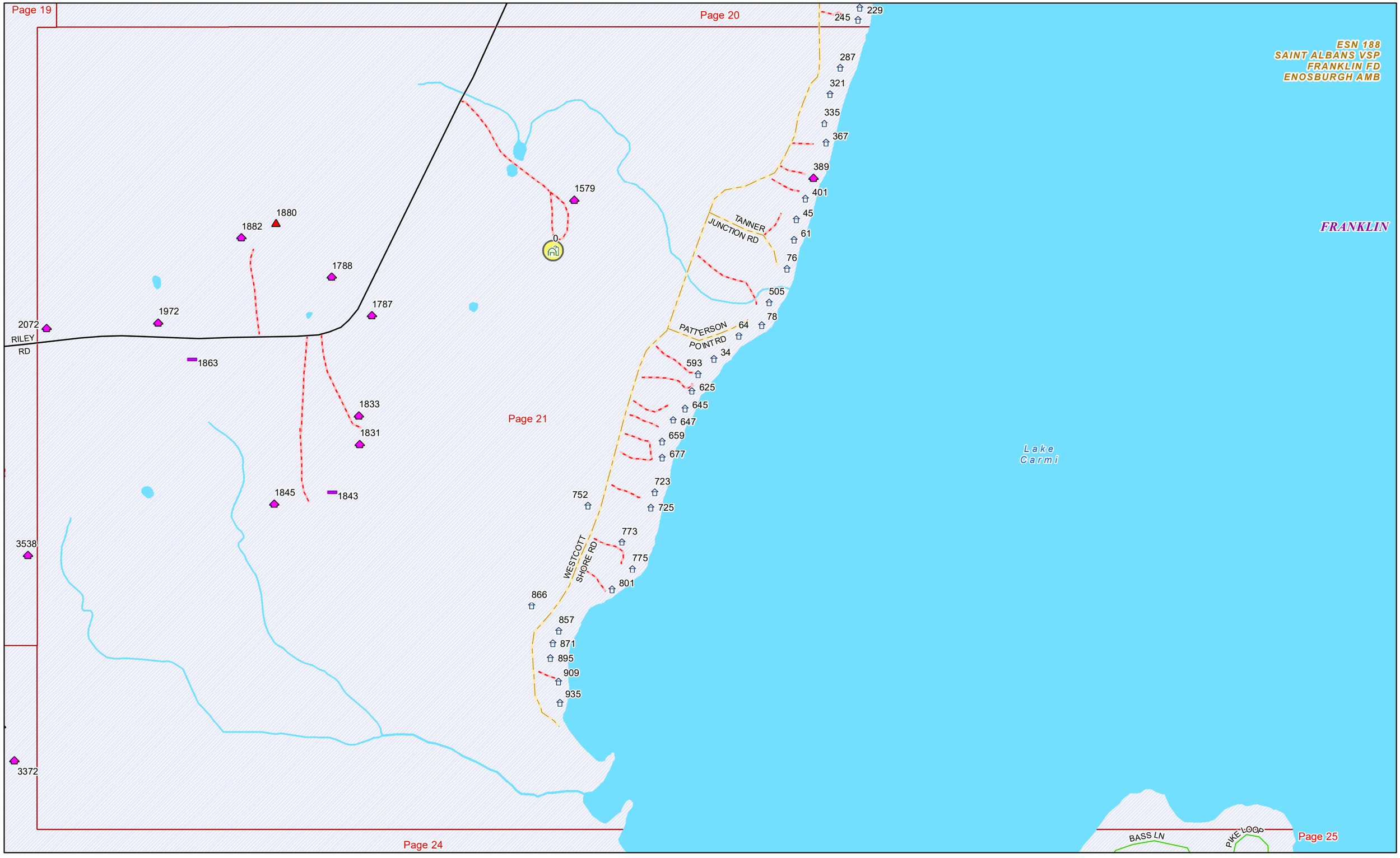

Page 21 Date: 4/21/2019 1 in = 399 feet

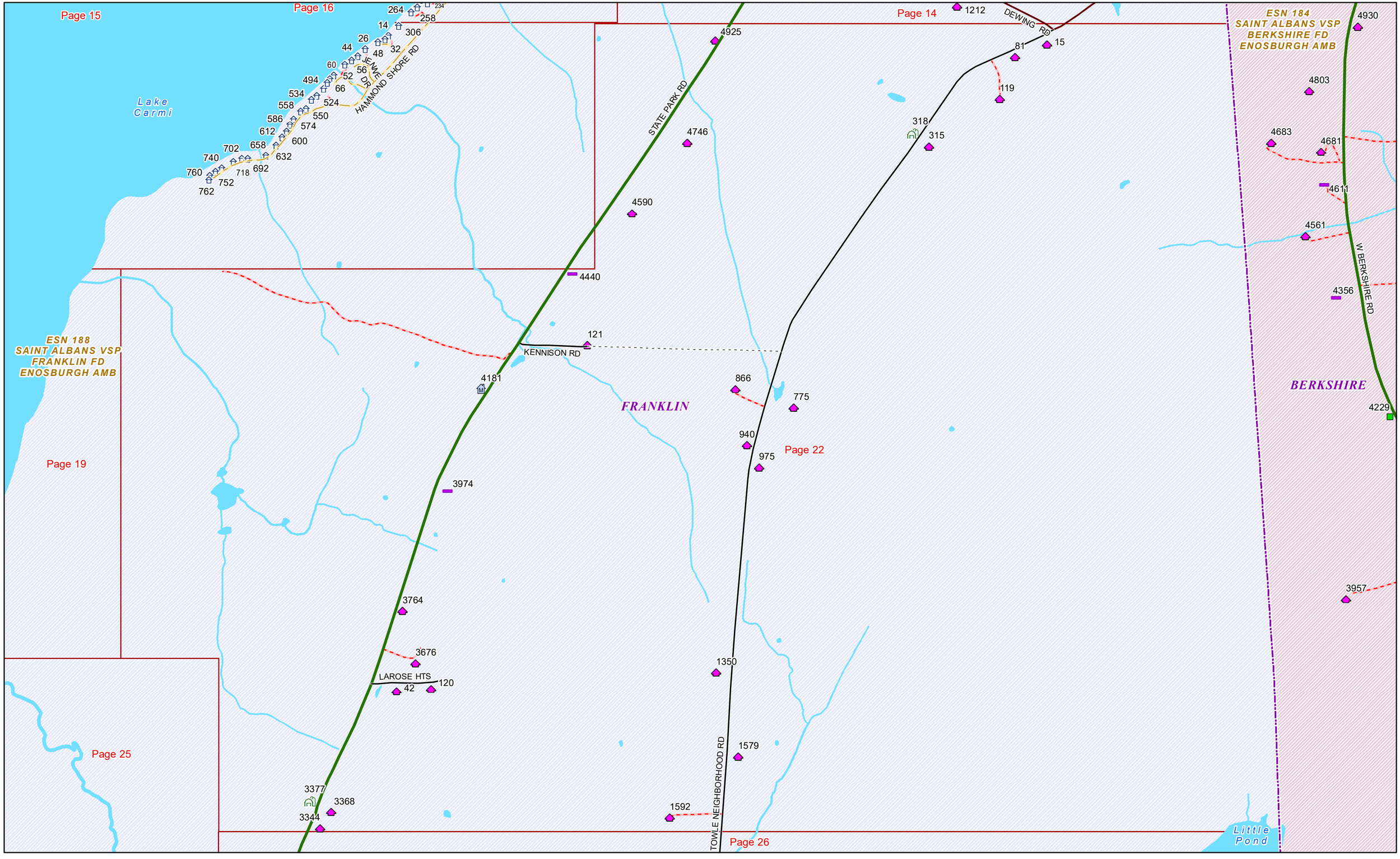

Date: 4/21/2019

1 in = 793 feet

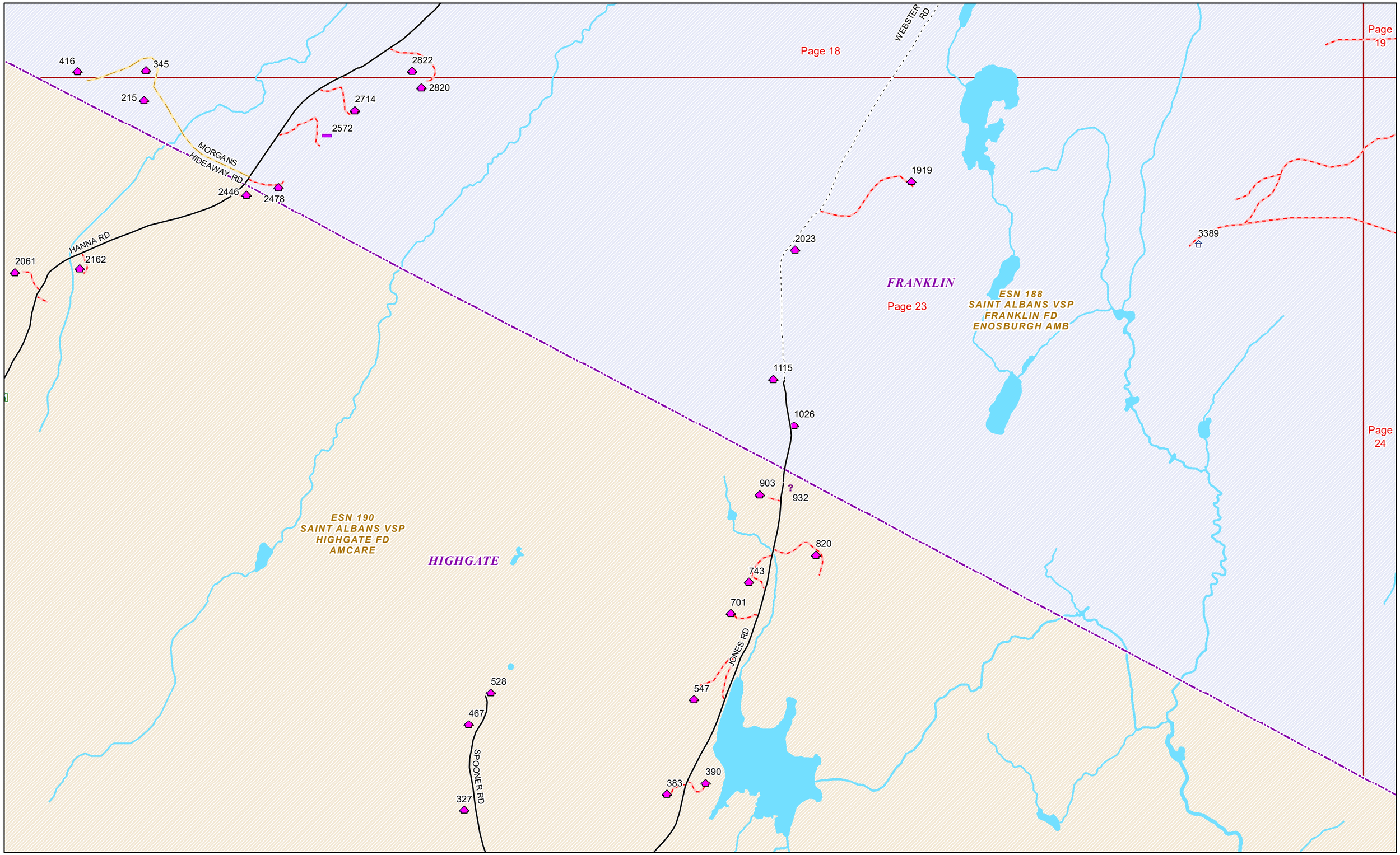

Date: 4/21/2019

1 in = 772 feet

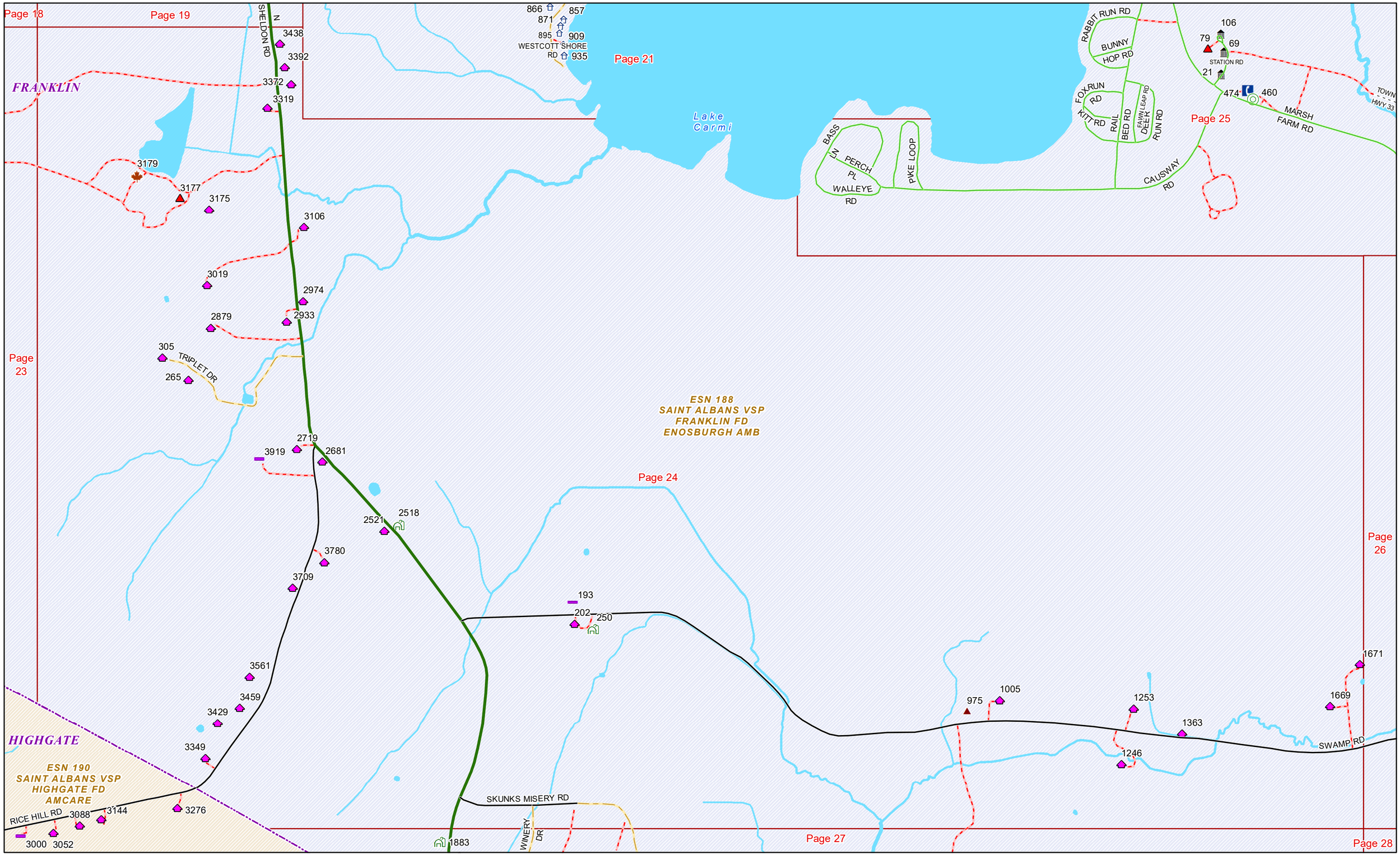

Date: 4/21/2019

1 in = 798 feet

FRANKLIN

Page 19

Page 22

Page 21

Lake Carmi

ESN 188
SAINT ALBANS VSP
FRANKLIN FD
ENOSBURGH AMB

863

99

LAUNCH RD

RABBIT RUN RD

106

79

69

Page 25

BUNNY HOP RD

21

STATION RD

474

460

FOX RUN RD

KITT RD

RAIL BED RD

FAWN LEAP RD

DEER RUN RD

TOWN HWY 33

MARSH FARM RD

BASS LN

PERCH PL

PIKE LOOP

CAUSWAY RD

WALLEYE RD

STATE PARK RD

Page 24

Page 26

Page 25 Date: 4/21/2019 1 in = 399 feet

Page 25

Page 22

Page 24

Page 26

Page 27

Page 28

3344
3368
1592
3174
TOWN HWY 33
MARSH FARM RD
3006
STATE PARK RD
2866
2750
2678
TOWLE NEIGHBORHOOD RD
73
81
BLISS RD
149
Little Pond
2126
LITTLE POND RD
261
2155
2184
2334
ESN 188
SAINT ALBANS VSP
FRANKLIN FD
ENOSBURGH AMB
FRANKLIN
BERKSHIRE
ESN 184
SAINT ALBANS VSP
BERKSHIRE FD
ENOSBURGH AMB
2428
2384
2381
1671
1669
SWAMP RD
40
86
1938
126
164
210
292
320
354
426
488
512
589
610
630
710
839
951
1123
1133
520
KELLY LN
356
200
177
STANLEY RD
96
1771
KENDALL RD

Page 26 Date: 4/21/2019 1 in = 793 feet

RICE HILL RD
3561
3459
Page 26
1671
1005
975
1669
1253
Page 24
1363
SWAMP RD
1246
ESN 188
SAINT ALBANS VSP
FRANKLIN FD
ENOSBURGH AMB
HIGHGATE
1883
1880
WINERY DR
SKUNKS MISERY RD
310
509
964
FRANKLIN
129
206
ESN 190
SAINT ALBANS VSP
HIGHGATE FD
AMCARE
N SHELDON RD
Page 27
1623
1700
Page 28
1553
1662
1550
VT ROUTE 120
STATE PARK RD
170
PATTERSON RD
1399
1362
151
SHELDON
ESN 128
SAINT ALBANS VSP
SHELDON FD
AMCARE
1304
1257
1231
1276
1158
VT ROUTE 236
1076
1027
1000

Date: 4/21/2019
1 in = 660 feet

Page 24
Page 26
Page 27
Page 28

1938
1705
1623
STATE PARK RD
1553
1460
1384
1158
1158
1012
VT ROUTE 236
892
730
656
583
582
KENDALL RD
481
480
499
614
619
620
732
651
MOUNTAIN VIEW DR
918
900
920
1050
1130
1009
969
967
1000
960
899
922
836
700
531
474
331
469
SHELDON
GILMAN RD
ESN 128
SAINT ALBANS VSP
SHELDON FD
AMCARE
FRANKLIN
ESN 188
SAINT ALBANS VSP
FRANKLIN FD
ENOSBURGH AMB
96
KELLY LN
1771
STANLEY RD
TOWN HWY 32
ESN 184
SAINT ALBANS VSP
BERKSHIRE FD
ENOSBURGH AMB
2049
522
NOBLE RD
BERKSHIRE
1733
1709
1722
1637
1635
1629
1541
1503
1429
1220
1087
COLTON RD
ENOSBURGH

Date: 4/21/2019
1 in = 729 feet