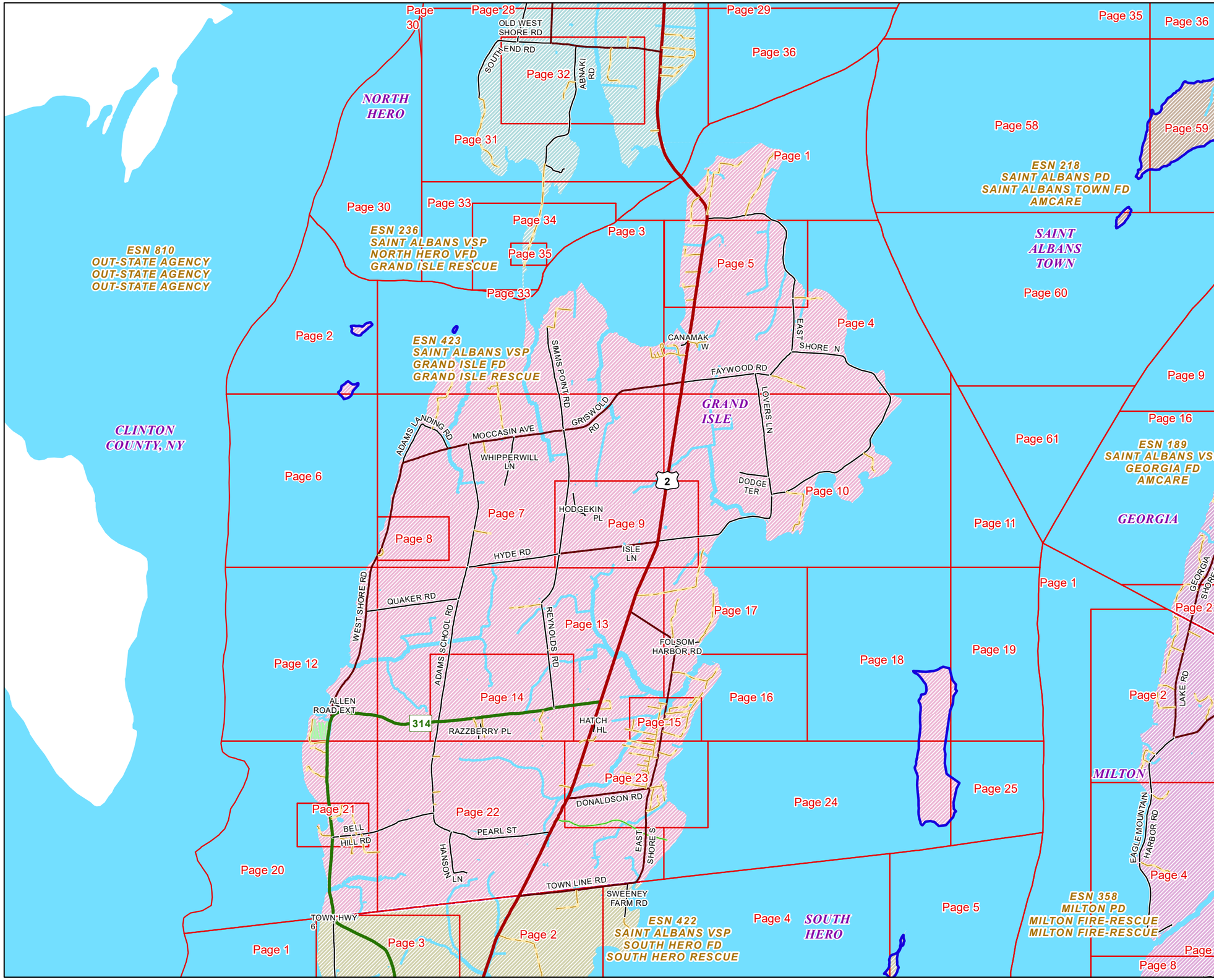

VERMONT

E9-1-1 MapBook

Grand Isle

E9-1-1 MapBook with GIS Data

Use constraints: The 9-1-1 related data layers (Esites, Landmarks, Roads, Driveways, Footprints, Atlas Sheets, ESZ, etc.) were developed and designed for Enhanced 9-1-1 purposes only. The user should understand that the nature of the Enhanced 9-1-1 data layers means they are never complete. **Each municipal government is responsible for maintenance of the E9-1-1 database.**Other data (non-E9-1-1 related) used in the Vermont E9-1-1 MapBook is acquired from the Vermont Center for Geographic Information (VCGI) (vcgi.vermont.gov) and local Regional Planning Commissions.

Disclaimer:
This Vermont E9-1-1 MapBook and GIS data is for general reference only. Data layers that appear on the map may or may not be accurate, current or otherwise reliable. The E9-1-1 Board and the State of Vermont make no representations of any kind, including but not limited to the warranties of merchantability or fitness for a particular use, not are any such warranties to be implies with respect to the GIS data and MapBook.

For Questions/Updates:
Contact VT Enhanced 9-1-1 Board:
Phone: 802-828-4911
Email: e911.info@vermont.gov
Website: e911.vermont.gov

4/21/2019

Legend

Roads

- Interstate Highway
- US Highway
- State Highway
- Town Highway Class 1
- Town Highway Class 2
- Town Highway Class 3
- Town Highway Class 4
- Private
- Driveway
- D — — D - Discontinued Road
- LT- - - -LT Legal Trail
- Ferry
- Military - no public access
- National Forest Highway
- State Forest Highway
- Proposed
- Rivers
- Driveways

Hydrants

- Drafting Site
- Dry Hydrant
- Municipal Hydrant
- Pressurized Hydrant

Townline

Emergency Service Zones

FootPrints

- Airport
- Solar Field
- Alpine Trail Easiest
- Alpine Trail Intermediate
- Alpine Trail Advanced
- Alpine Trail Expert
- Alpine Glade Marked
- Alpine Glade Not Marked
- Building
- Farm
- Golf Course
- Quarry
- Park
- Shopping Center
- Stadium/Arena
- Other

Addressing Error

- Orange - Duplicated Addressed Building
- Yellow - Unnumbered Building

Named Roads

-- A --

	Community	Low	High	Pages
ADAMS LANDING RD	GRAND ISLE	31	46	7
ADAMS LANDING RD	GRAND ISLE	1	30	7
ADAMS LANDING RD EXT	GRAND ISLE	1	46	3,7
ADAMS SCHOOL RD	GRAND ISLE	1	72	13,14
ADAMS SCHOOL RD	GRAND ISLE	73	90	7,13
ADAMS SCHOOL RD	GRAND ISLE	91	164	7
ALLEN RD	GRAND ISLE	67	68	14
ALLEN RD	GRAND ISLE	1	26	13,14
ALLEN RD	GRAND ISLE	27	66	14
ALLEN RD	GRAND ISLE	69	92	14
ALLEN RD	GRAND ISLE	93	128	12,13,14
ALLEN RD	GRAND ISLE	129	158	12
ALLEN ROAD EXT	GRAND ISLE	1	12	12
ANGEL BAY LN	GRAND ISLE	1	6	3

-- B --

	Community	Low	High	Pages
BARQUE RD	GRAND ISLE	1	2	15
BEACON HILL RD	GRAND ISLE	1	6	13,23
BELL HILL RD	GRAND ISLE	1	10	21
BELL HILL RD	GRAND ISLE	15	16	21
BELL HILL RD	GRAND ISLE	17	60	20,21,22
BELL HILL RD	GRAND ISLE	11	14	21
BIXBY IS	GRAND ISLE	1	462	2

-- C --

	Community	Low	High	Pages
CAMP VERMONT CT	GRAND ISLE	1	24	12,20
CANAMAK DR	GRAND ISLE	1	6	4
CANAMAK W	GRAND ISLE	1	4	4
CANOE RD	GRAND ISLE	1	12	15
CANOE RD	GRAND ISLE	13	18	13,15
CANOE RD EXT	GRAND ISLE	1	4	15
CEDAR PT	GRAND ISLE	1	10	16
CHAMPLAIN BLVD	GRAND ISLE	1	5	23
CHAMPLAIN BLVD	GRAND ISLE	9	20	23
CHAMPLAIN BLVD	GRAND ISLE	20	23	23
CHAMPLAIN BLVD	GRAND ISLE	21	24	23
CHAMPLAIN BLVD	GRAND ISLE	24	26	23
CHAMPLAIN BLVD	GRAND ISLE	27	29	15,23
CHAMPLAIN BLVD	GRAND ISLE	30	40	15
CHAMPLAIN BLVD	GRAND ISLE	38	50	15
CHAMPLAIN BLVD	GRAND ISLE	6	8	23
CHAMPLAIN LNDG	GRAND ISLE	1	16	20
CIARA DR	GRAND ISLE	1	10	22,23
CLIPPER RD	GRAND ISLE	1	2	15
CLIPPER RD	GRAND ISLE	3	4	15
COOPER BAY LN	GRAND ISLE	1	10	23
COOPER BAY N	GRAND ISLE	1	12	23
COOPER BAY S	GRAND ISLE	1	16	23
COOPER BAY VIEW MHP	GRAND ISLE	1	14	23

-- D --

	Community	Low	High	Pages
DINGHY RD	GRAND ISLE	3	4	23
DINGHY RD	GRAND ISLE	1	2	23
DINGHY RD	GRAND ISLE	5	16	23
DODGE TER	GRAND ISLE	1	16	10
DONALDSON RD	GRAND ISLE	1	48	23
DRAWBRIDGE LN	GRAND ISLE	1	16	1,5
DREAMLAND CT	GRAND ISLE	1	18	20

-- E --

	Community	Low	High	Pages
EAST SHORE N	GRAND ISLE	1	46	9,10
EAST SHORE N	GRAND ISLE	47	88	10
EAST SHORE N	GRAND ISLE	89	190	4,10
EAST SHORE N	GRAND ISLE	191	206	4,5
EAST SHORE N	GRAND ISLE	207	276	1,5
EAST SHORE N	GRAND ISLE	277	300	1
EAST SHORE S	GRAND ISLE	1	28	22
EAST SHORE S	GRAND ISLE	29	41	22,23
EAST SHORE S	GRAND ISLE	42	82	23
EAST SHORE S	GRAND ISLE	83	101	15,23
EAST SHORE S	GRAND ISLE	102	117	15
EAST SHORE S	GRAND ISLE	118	136	15,16
EAST SHORE S	GRAND ISLE	137	152	16,17
EAST SHORE S	GRAND ISLE	153	156	17
EAST SHORE S	GRAND ISLE	157	182	13,17
EMERALD POINT RD	GRAND ISLE	1	18	4,5

-- F --

	Community	Low	High	Pages
FAYWOOD RD	GRAND ISLE	1	70	4
FERRY RD	SOUTH HERO	163	168	20
FISH HATCHERY RD	GRAND ISLE	1	34	21
FOLSOM HARBOR RD	GRAND ISLE	1	14	17
FRIGATE RD	GRAND ISLE	1	8	15

-- G --

	Community	Low	High	Pages
GORDONS LNDG	GRAND ISLE	1	1282	21
GRISWOLD RD	GRAND ISLE	1	78	3,4,7

-- H --

	Community	Low	High	Pages
HANSON LN	GRAND ISLE	1	32	22
HARRINGTON LN	SOUTH HERO	1	26	20
HATCH HL	GRAND ISLE	1	6	13
HISLOP LNDG	GRAND ISLE	1	16	5
HOAG LN	GRAND ISLE	1	12	7
HODGEKIN PL	GRAND ISLE	1	14	9
HODGEKIN PL N	GRAND ISLE	1	22	9
HYDE PT E	GRAND ISLE	1	420	10
HYDE RD	GRAND ISLE	1	58	9
HYDE RD	GRAND ISLE	59	112	7,9

-- I --

	Community	Low	High	Pages
IRISH ROVER LN	GRAND ISLE	1	10	5
ISLAND ACRES	GRAND ISLE	1	6	13
ISLAND CIR	GRAND ISLE	1	16	13
ISLAND MEADOWS LN	GRAND ISLE	1	8	23
ISLE LN	GRAND ISLE	1	4	9

-- J --

	Community	Low	High	Pages
JEANNINES LN	GRAND ISLE	1	4	22

-- K --

	Community	Low	High	Pages
KAYAK RD	GRAND ISLE	1	14	23
KEEL RD	GRAND ISLE	1	6	23
KETCH RD	GRAND ISLE	1	2	15
KETCH RD	GRAND ISLE	3	20	15

-- L --

	Community	Low	High	Pages
LADD PT	GRAND ISLE	1	40	1
LAKESHORE BLVD	GRAND ISLE	1	32	15
LAKESHORE BLVD	GRAND ISLE	33	46	15,16
LAKESHORE BLVD S	GRAND ISLE	1	6	15
LAKEVIEW ROAD MHP	GRAND ISLE	1	14	23
LANDING LN	GRAND ISLE	1	18	1
LAUNCH RD	GRAND ISLE	1	2	23
LIGHTNING RD	GRAND ISLE	1	18	23
LONG POINT IS	GRAND ISLE	1	68	3
LONG POINT IS	GRAND ISLE	59	128	3
LONGMEADOW CAMP RD	GRAND ISLE	1	26	17
LONGMEADOW E	GRAND ISLE	1	30	17
LOVERS LN	GRAND ISLE	11	72	4,10
LOVERS LN	GRAND ISLE	1	10	10

-- M --

	Community	Low	High	Pages
MACKENZIE LN	GRAND ISLE	1	6	4
MACOMBER LN	GRAND ISLE	1	6	13
MAYNARD CT	GRAND ISLE	1	12	20,21,22
MOCCASIN AVE	GRAND ISLE	55	66	7
MOCCASIN AVE	GRAND ISLE	1	54	7
MOCCASIN AVE	GRAND ISLE	67	96	7
MOUNTAIN VW	GRAND ISLE	1	4	23

-- N --

	Community	Low	High	Pages
NICHOLS BAY LN	GRAND ISLE	1	30	3,7
NICHOLS BAY LN	GRAND ISLE	31	40	3

-- O --

	Community	Low	High	Pages
OLD MARSH RD	GRAND ISLE	1	26	16
OLD TOWN LN	GRAND ISLE	1	22	4

-- P --

	Community	Low	High	Pages
PARIZO LN	GRAND ISLE	1	16	13
PASSAGE VIEW LN	GRAND ISLE	1	24	3
PEARL BAY LN	GRAND ISLE	1	58	10,13,17
PEARL ST	GRAND ISLE	1	108	22
PEARL ST	GRAND ISLE	109	128	14,22
PENT RD	GRAND ISLE	1	6	14
POINT FARM W	GRAND ISLE	1	48	1
POND RD	GRAND ISLE	1	8	7

-- Q --

	Community	Low	High	Pages
QUAKER RD	GRAND ISLE	1	54	12,13

-- R --

	Community	Low	High	Pages
RAEWYN LN	GRAND ISLE	1	10	5
RAZZBERRY PL	GRAND ISLE	1	14	14
REYNOLDS RD	GRAND ISLE	1	34	13,14
REYNOLDS RD	GRAND ISLE	35	60	13
REYNOLDS RD	GRAND ISLE	61	92	9,13
REYNOLDS RD	GRAND ISLE	93	116	9
REYNOLDS RD	GRAND ISLE	117	164	7,9
RICHARDSON PL	GRAND ISLE	1	6	8
ROBINSON PT	GRAND ISLE	1	34	10

-- S --

	Community	Low	High	Pages
SANDY CV	GRAND ISLE	1	16	5
SAVAGE IS	GRAND ISLE	1	1698	18,19,24,25
SAVAGE IS	GRAND ISLE	1699	3322	18,24
SHIRLEY AVE	GRAND ISLE	1	4	22
SIMMS POINT RD	GRAND ISLE	1	68	3,7
SKIFF RD	GRAND ISLE	1	6	15
SLIGO LN	GRAND ISLE	1	18	14
SLOOP RD	GRAND ISLE	1	18	15
STAR RD	GRAND ISLE	1	16	13,15,23
STATE PARK RD	GRAND ISLE	1	54	22,23
STATE PARK RD	GRAND ISLE	55	102	22,24
STURGEON RD	GRAND ISLE	1	16	23
SUNRISE LN	GRAND ISLE	1	20	15

-- T --

	Community	Low	High	Pages
TEBEAU TER	GRAND ISLE	1	26	17
TERRY LN	GRAND ISLE	1	12	14
TOWN LINE RD	GRAND ISLE	57	111	22
TOWN LINE RD	SOUTH HERO	0	112	22

-- U --

	Community	Low	High	Pages
US ROUTE 2	GRAND ISLE	1	50	22
US ROUTE 2	GRAND ISLE	51	64	22,23
US ROUTE 2	GRAND ISLE	65	85	23
US ROUTE 2	GRAND ISLE	86	100	13,23
US ROUTE 2	GRAND ISLE	101	189	13
US ROUTE 2	GRAND ISLE	190	223	9,13
US ROUTE 2	GRAND ISLE	224	316	4,9,10
US ROUTE 2	GRAND ISLE	317	339	4
US ROUTE 2	GRAND ISLE	340	364	4,5
US ROUTE 2	GRAND ISLE	365	407	5
US ROUTE 2	GRAND ISLE	408	411	1,5
US ROUTE 2	GRAND ISLE	412	441	1
US ROUTE 2	NORTH HERO	1	427	1

-- V --

	Community	Low	High	Pages
VESSEL RD	GRAND ISLE	1	6	23
VILLAGE CT	GRAND ISLE	1	8	21

-- W --

	Community	Low	High	Pages
WEST SHORE RD	GRAND ISLE	81	100	20
WEST SHORE RD	GRAND ISLE	101	114	12,20
WEST SHORE RD	GRAND ISLE	1	46	20,21
WEST SHORE RD	GRAND ISLE	47	56	21
WEST SHORE RD	GRAND ISLE	57	80	20,21
WEST SHORE RD	GRAND ISLE	115	180	12
WEST SHORE RD	GRAND ISLE	181	214	6,8,12
WEST SHORE RD	GRAND ISLE	215	218	8
WEST SHORE RD	GRAND ISLE	219	272	7,8
WEST SHORE RD	SOUTH HERO	599	602	20
WESTSIDE VLG	GRAND ISLE	9	12	20
WESTSIDE VLG	GRAND ISLE	0	0	21
WESTSIDE VLG	GRAND ISLE	1	8	20,21
WHIPPERWILL LN	GRAND ISLE	1	28	7
WHITEGATE CT	GRAND ISLE	1	8	5
WHITES LN	GRAND ISLE	1	4	4
WHITES LN	GRAND ISLE	5	12	3,4
WHITES LN	GRAND ISLE	13	26	3
WHITES LN AVE A	GRAND ISLE	0	0	3
WHITES LN AVE B	GRAND ISLE	1	4	3
WHITES LN AVE C	GRAND ISLE	1	2	3
WHITES LN N	GRAND ISLE	1	52	4
WILFREDS WAY	GRAND ISLE	1	6	22

-- Y --

	Community	Low	High	Pages
YACHT RD	GRAND ISLE	1	6	15
YAWL RD	GRAND ISLE	1	24	15,16
YOUNG IS	GRAND ISLE	1	232	2,6

Community	Low	High	Pages

Community	Low	High	Pages

Community	Low	High	Pages

Generated by GeoLynx® DMS

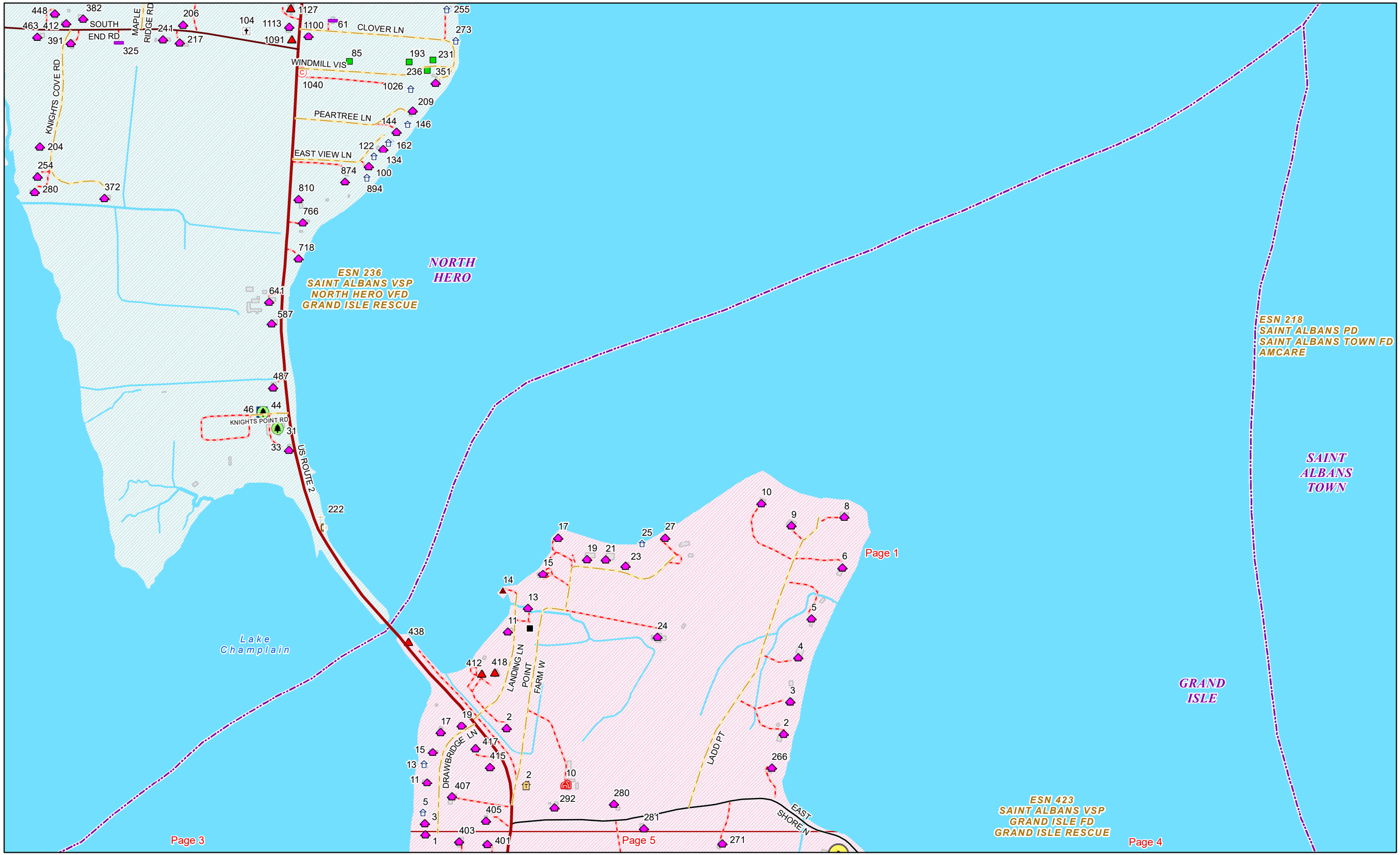

Page 1 Date: 4/21/2019 1 in = 796 feet

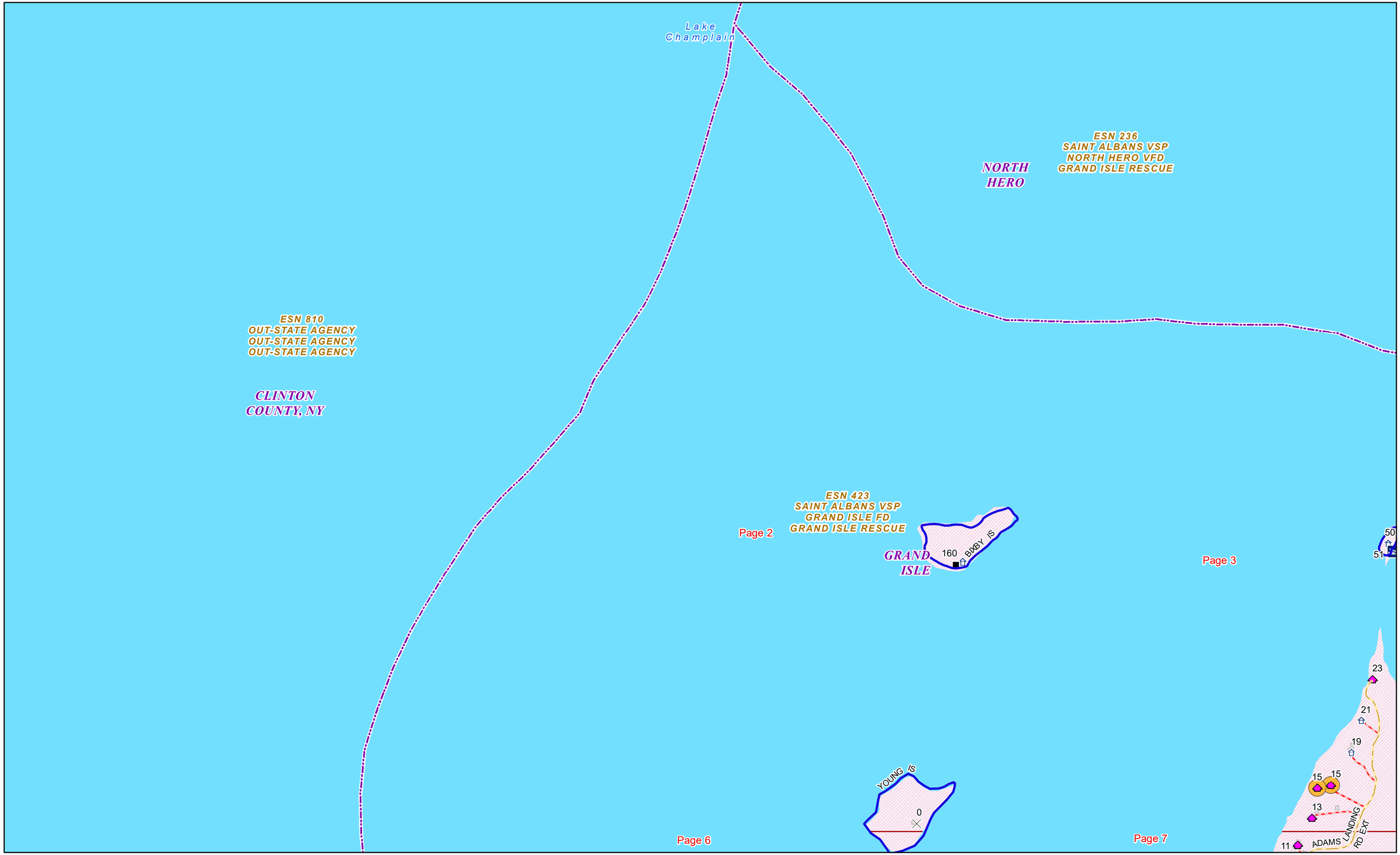

Date: 4/21/2019

1 in = 821 feet

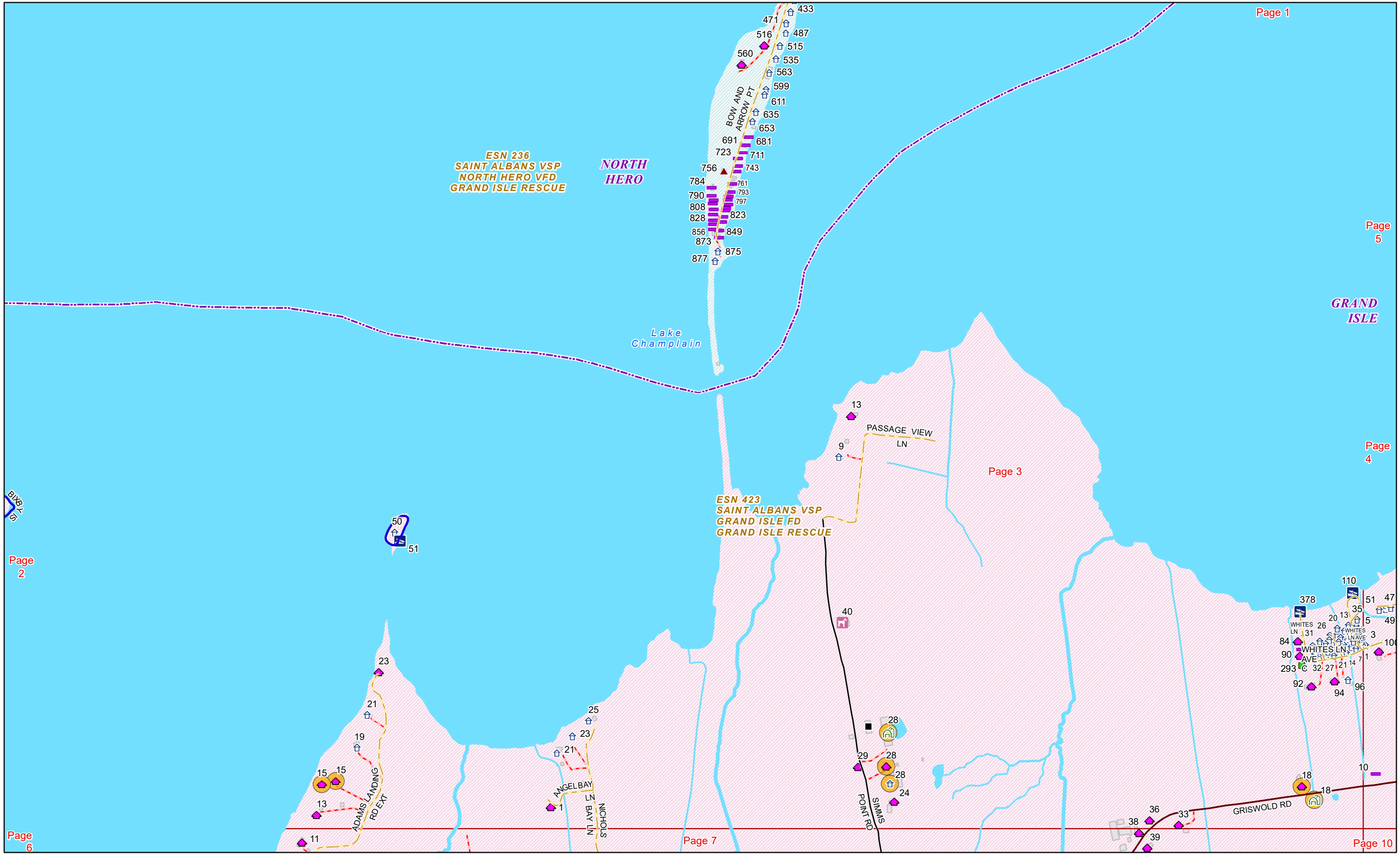

Page 3

Date: 4/21/2019

1 in = 798 feet

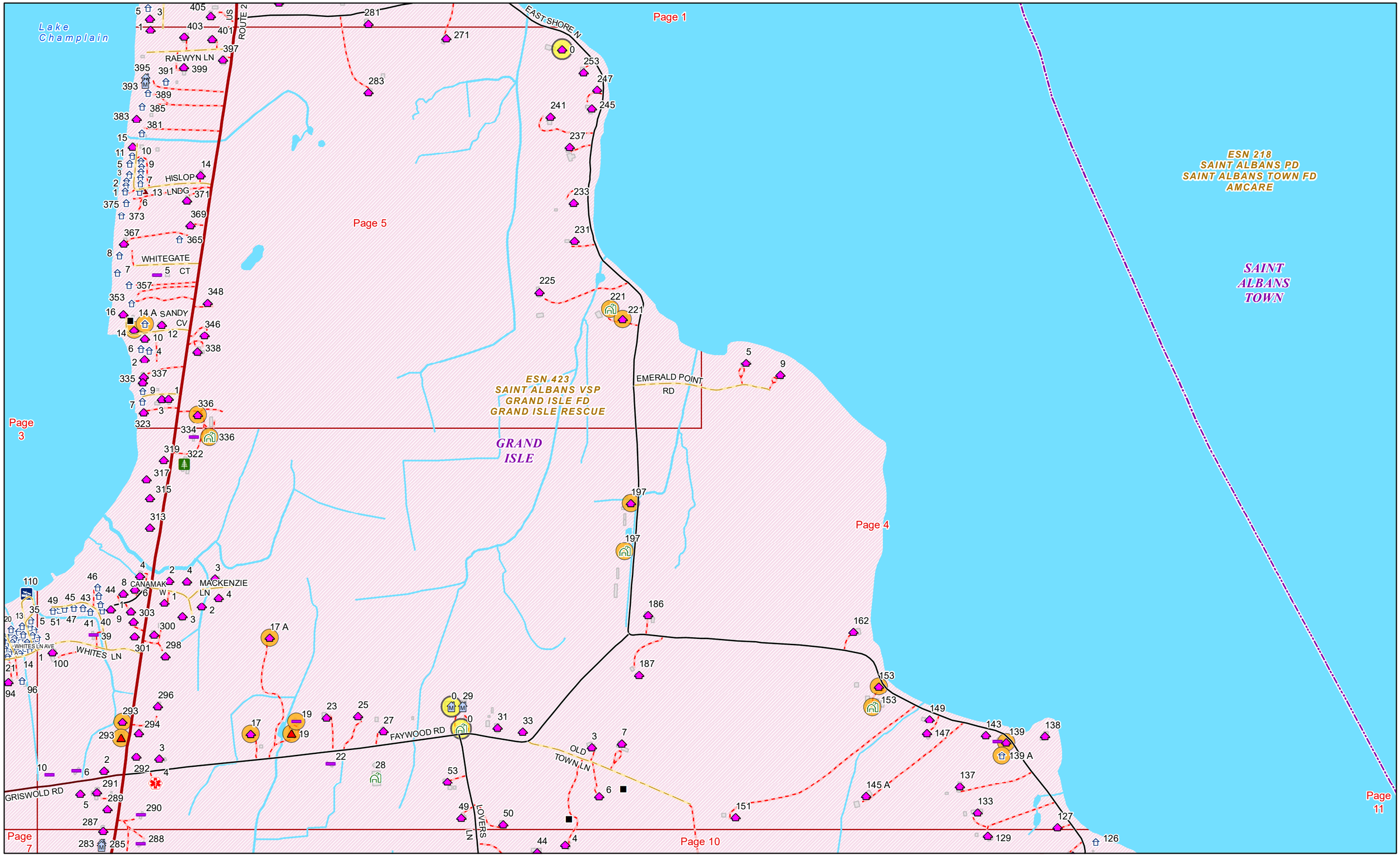

Date: 4/21/2019

1 in = 798 feet

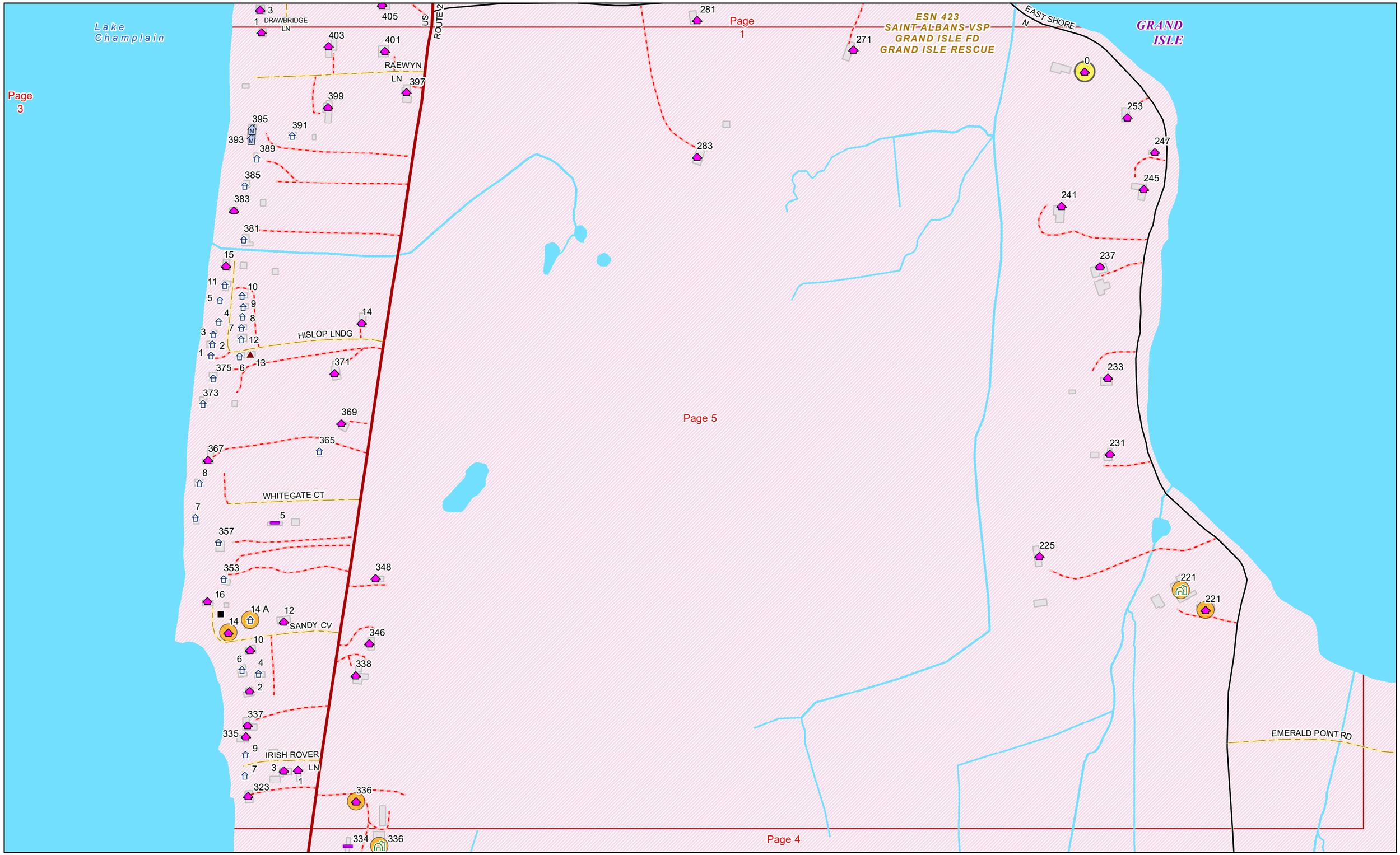

Page 5 Date: 4/21/2019 1 in = 399 feet

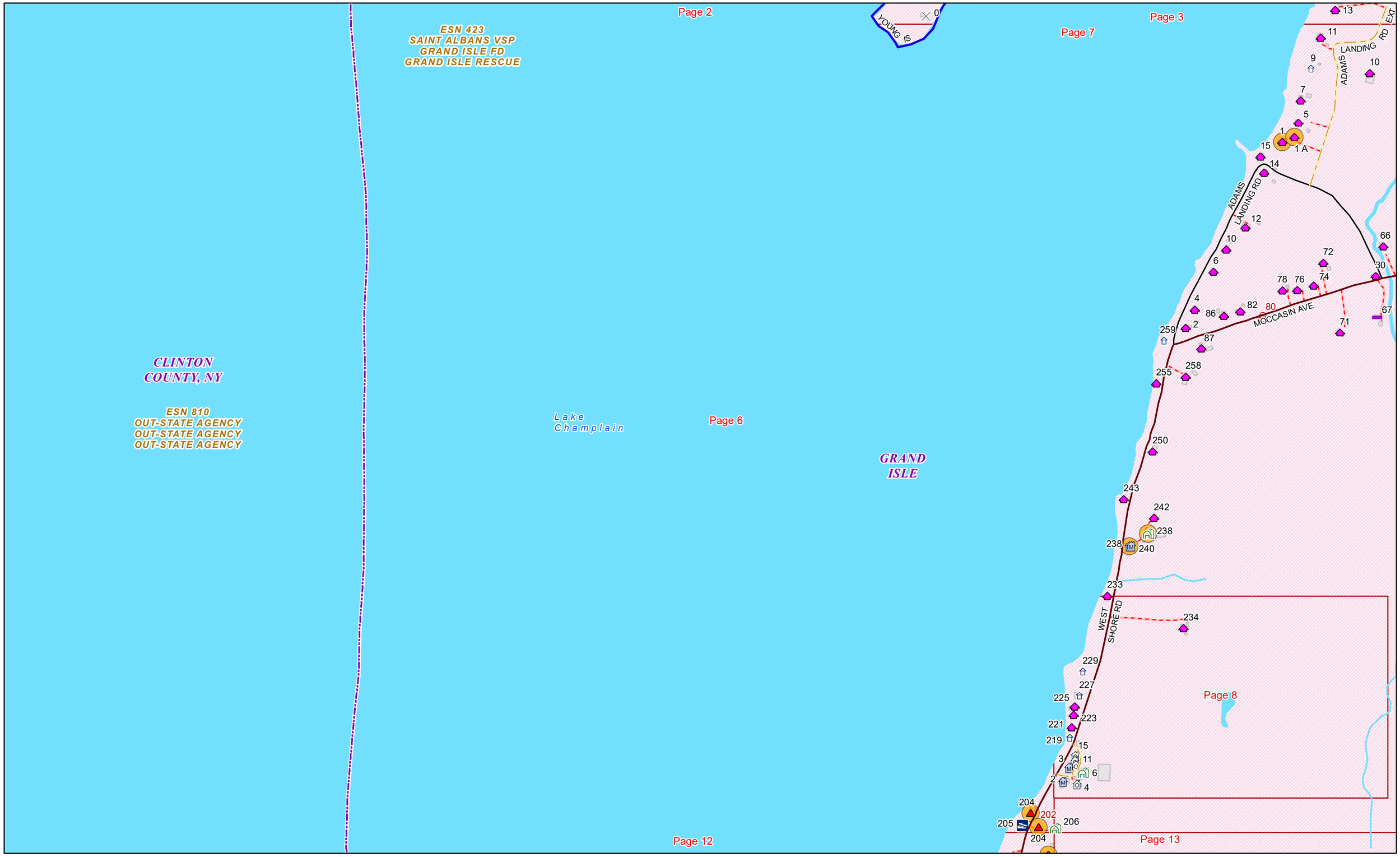

Page 6 Date: 4/21/2019 1 in = 793 feet

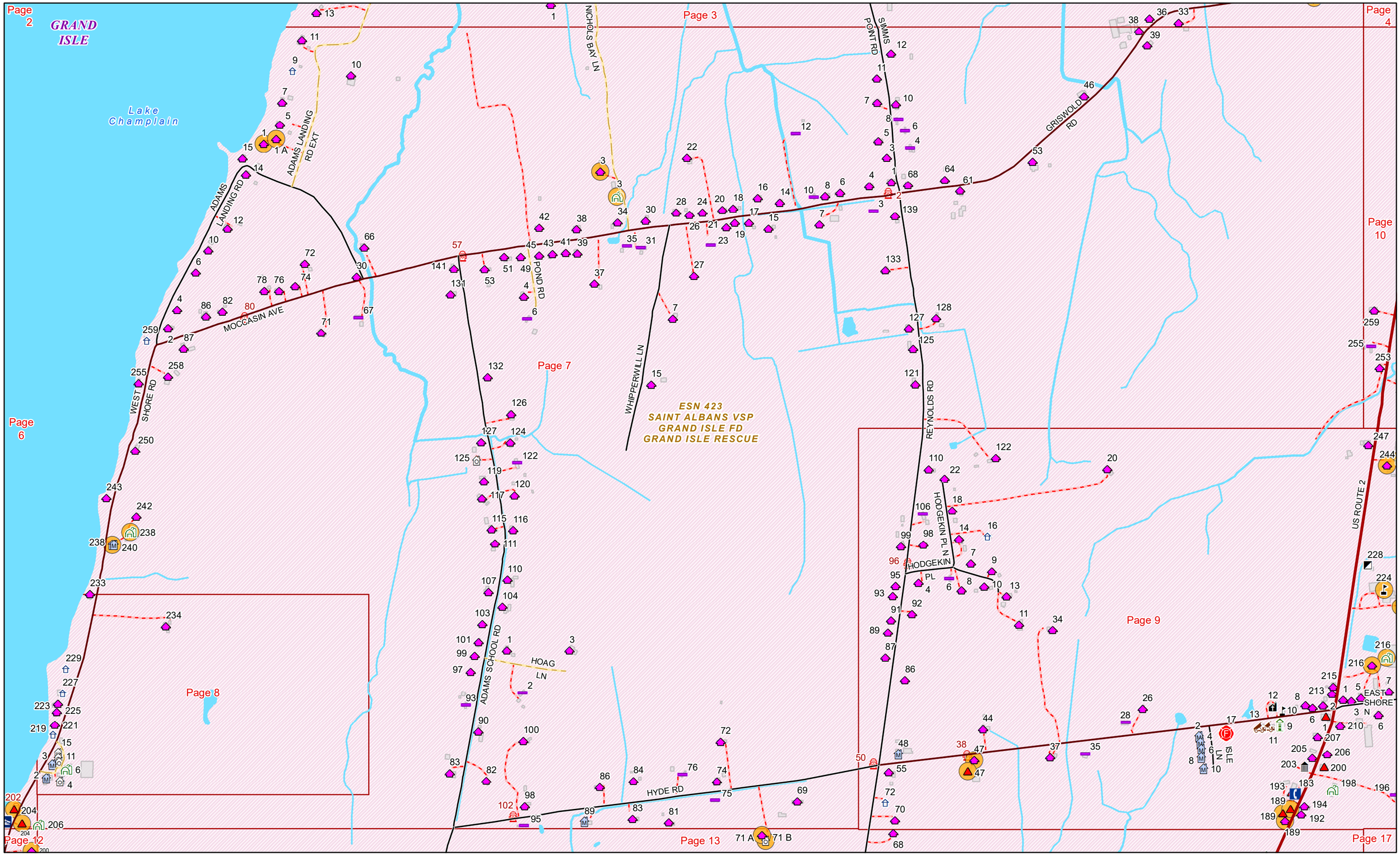

Date: 4/21/2019

1 in = 798 feet

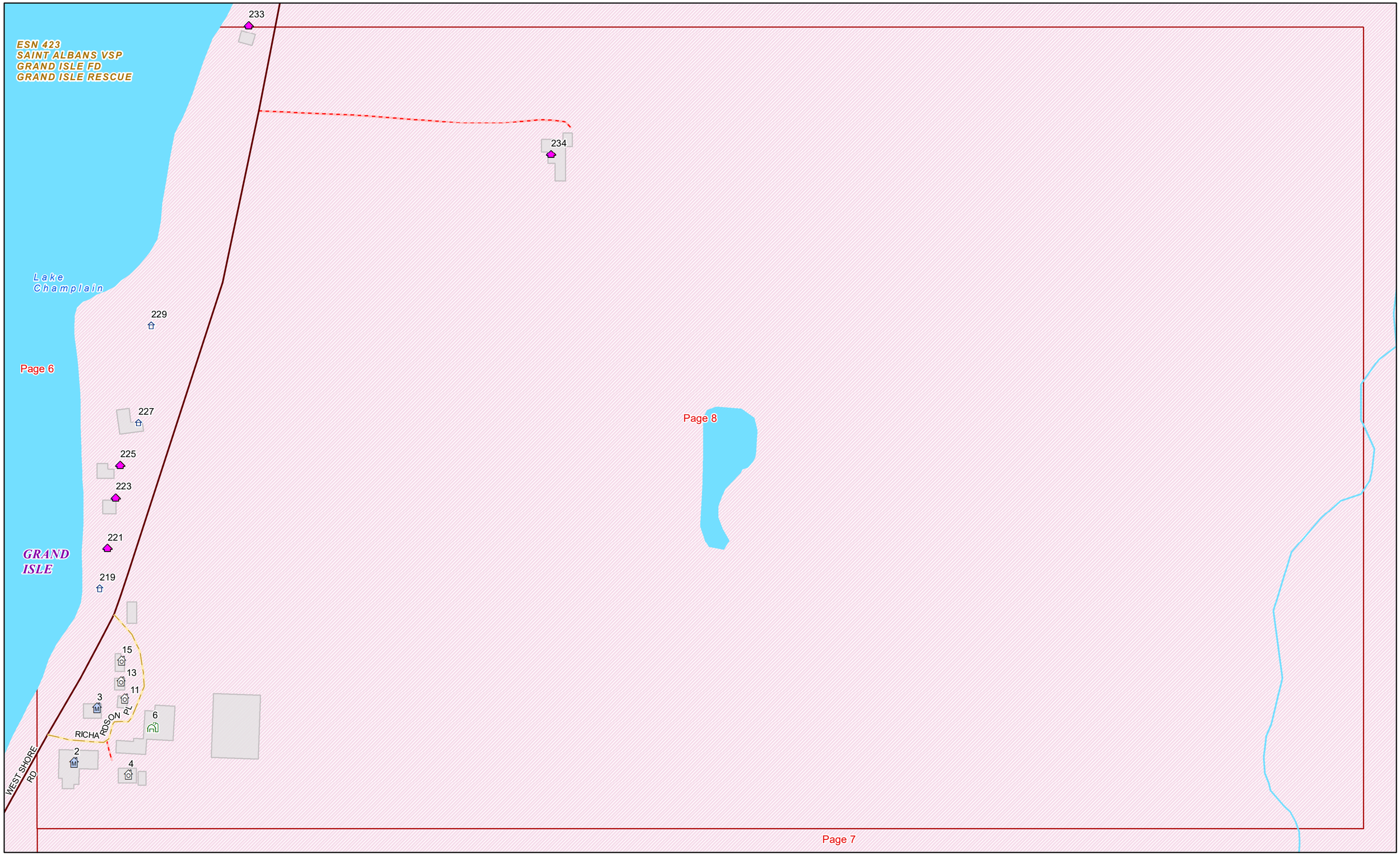

Date: 4/21/2019

1 in = 200 feet

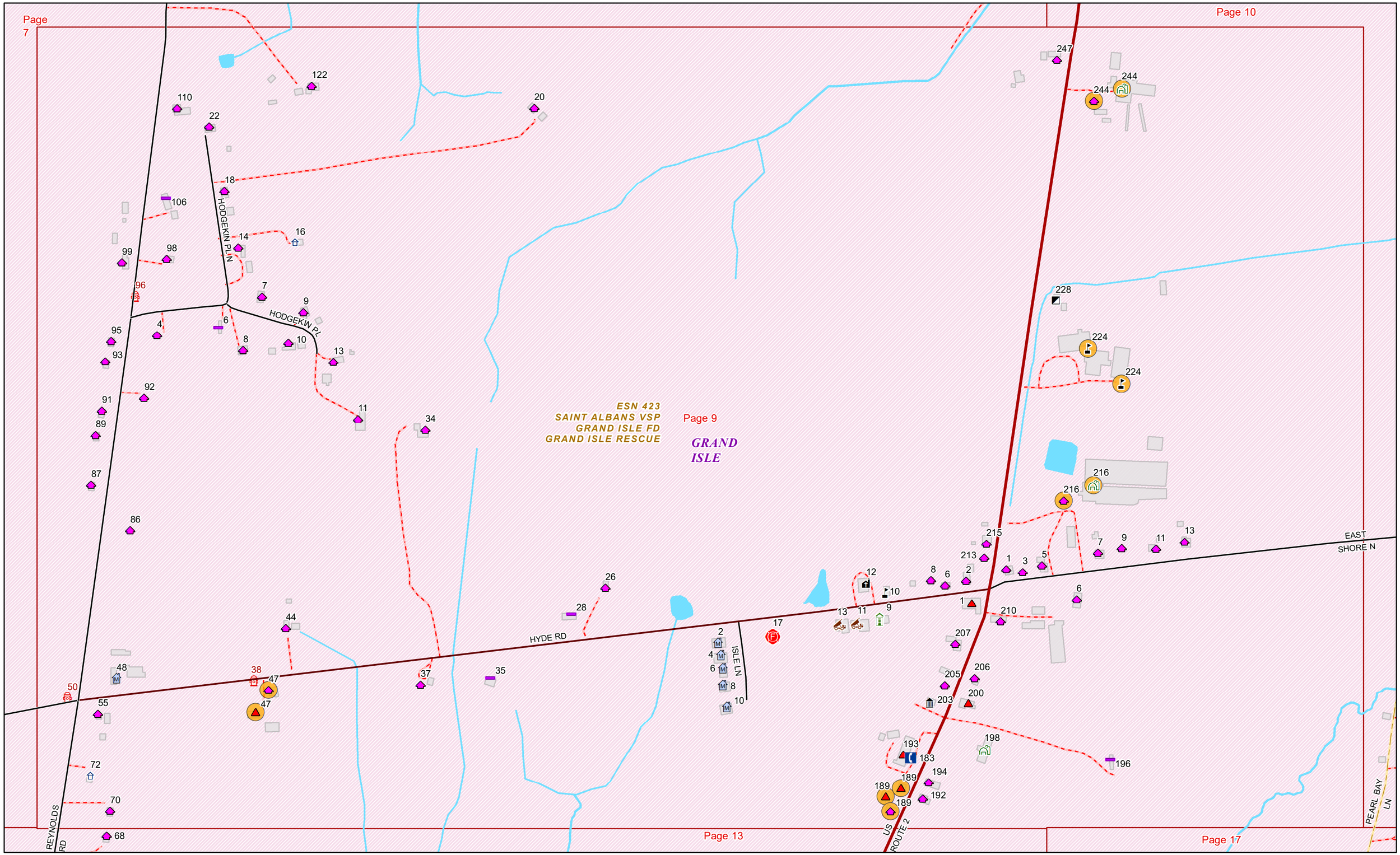

Date: 4/21/2019

1 in = 399 feet

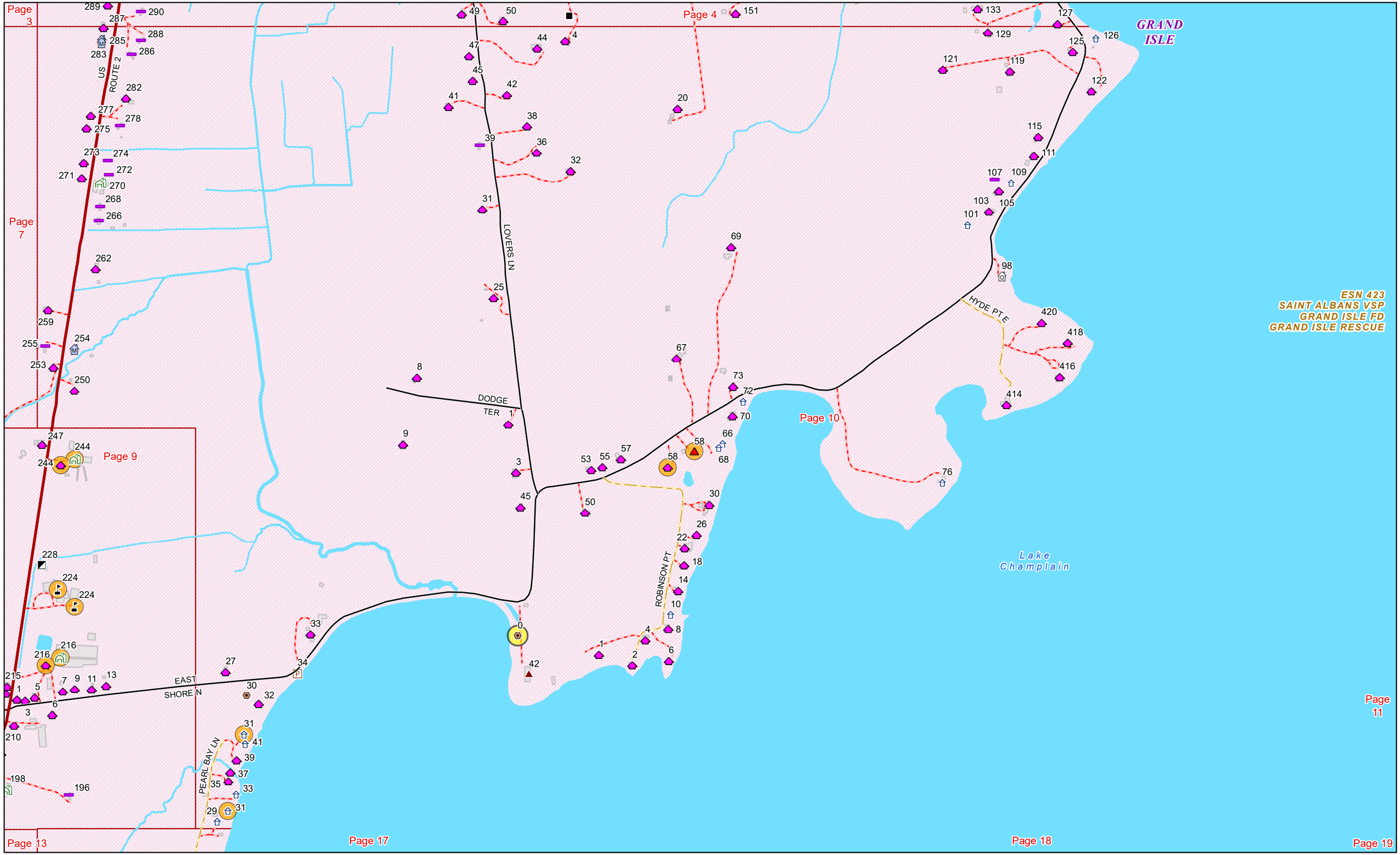

Date: 4/21/2019

1 in = 798 feet

149
147
143
139
138
139 A
EAST SHORE N
Page 4
145 A
137
133
127
129
126
125
Page 10
121
119
122
115
111
107
109
103
105
101
98
420
418
HYDE PT E
416
414
76
GRAND ISLE
ESN 218
SAINT ALBANS PD
SAINT ALBANS TOWN FD
AMCARE
SAINT ALBANS TOWN
Lake Champlain
ESN 189
SAINT ALBANS VSP
GEORGIA FD
AMCARE
Page 11
GEORGIA
MILTON
ESN 358
MILTON PD
MILTON FIRE-RESCUE
MILTON FIRE-RESCUE
ESN 423
SAINT ALBANS VSP
GRAND ISLE FD
GRAND ISLE RESCUE
Page 18
Page 19

Date: 4/21/2019

1 in = 889 feet

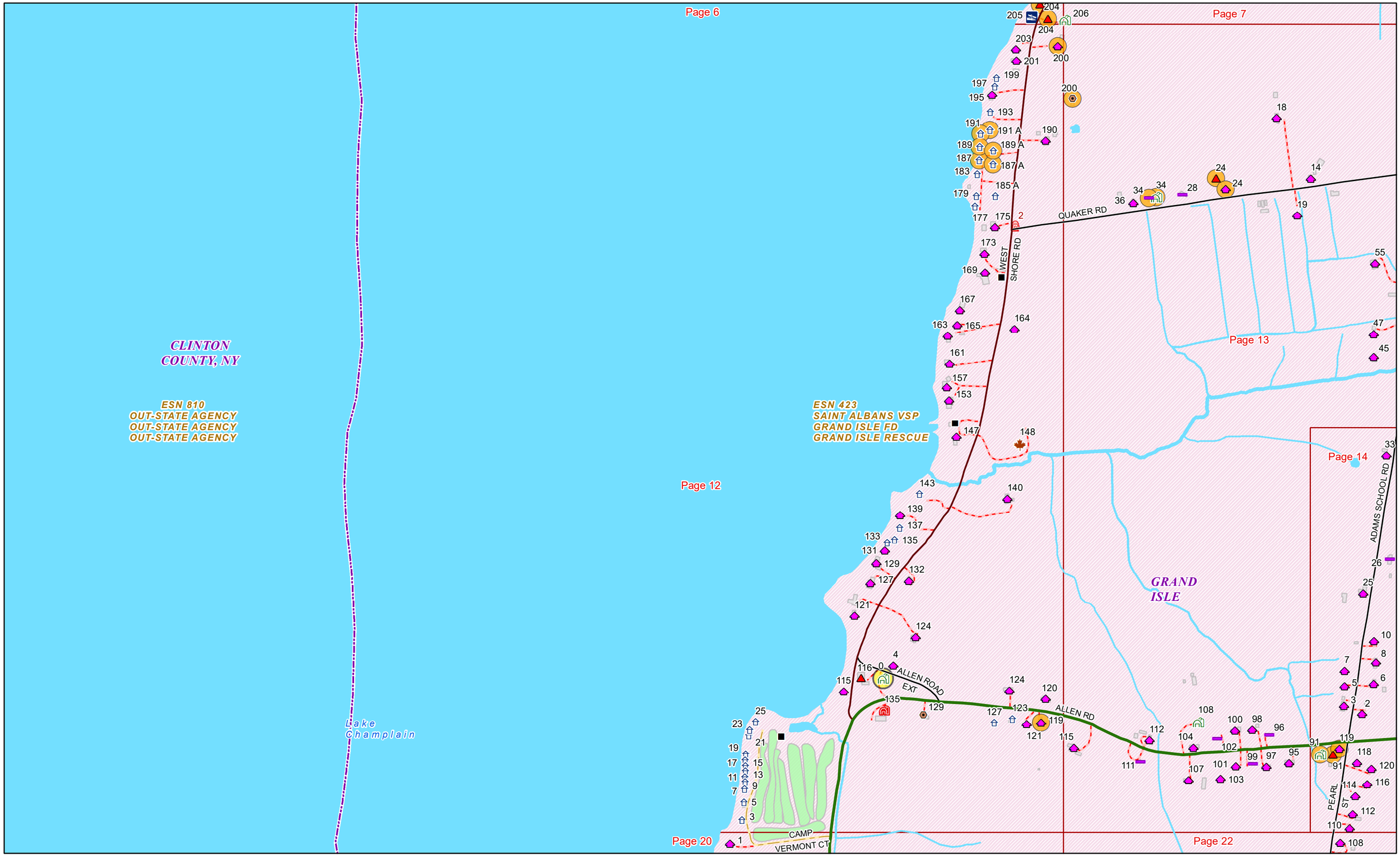

Page 12 Date: 4/21/2019 1 in = 793 feet

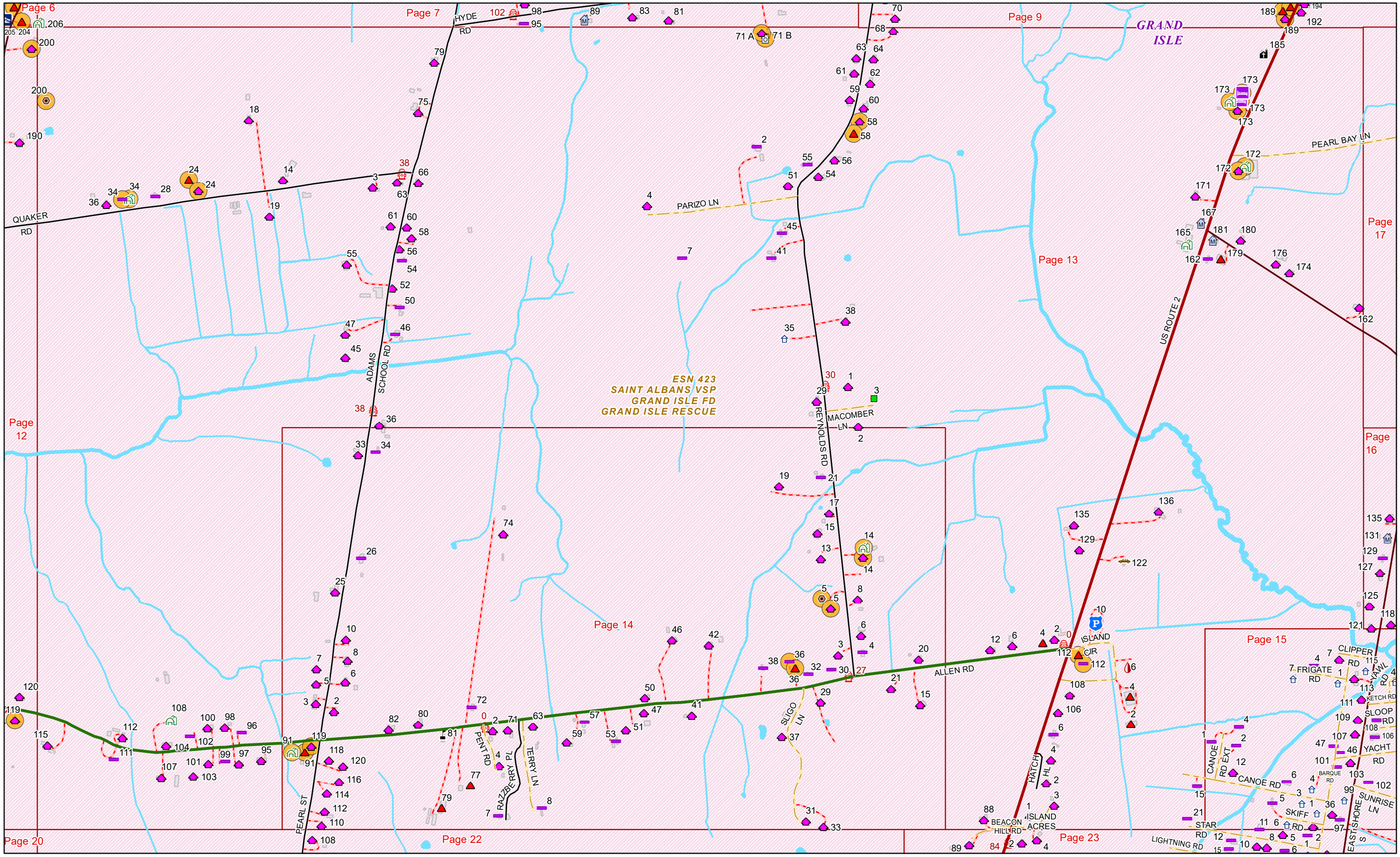

Date: 4/21/2019

1 in = 798 feet

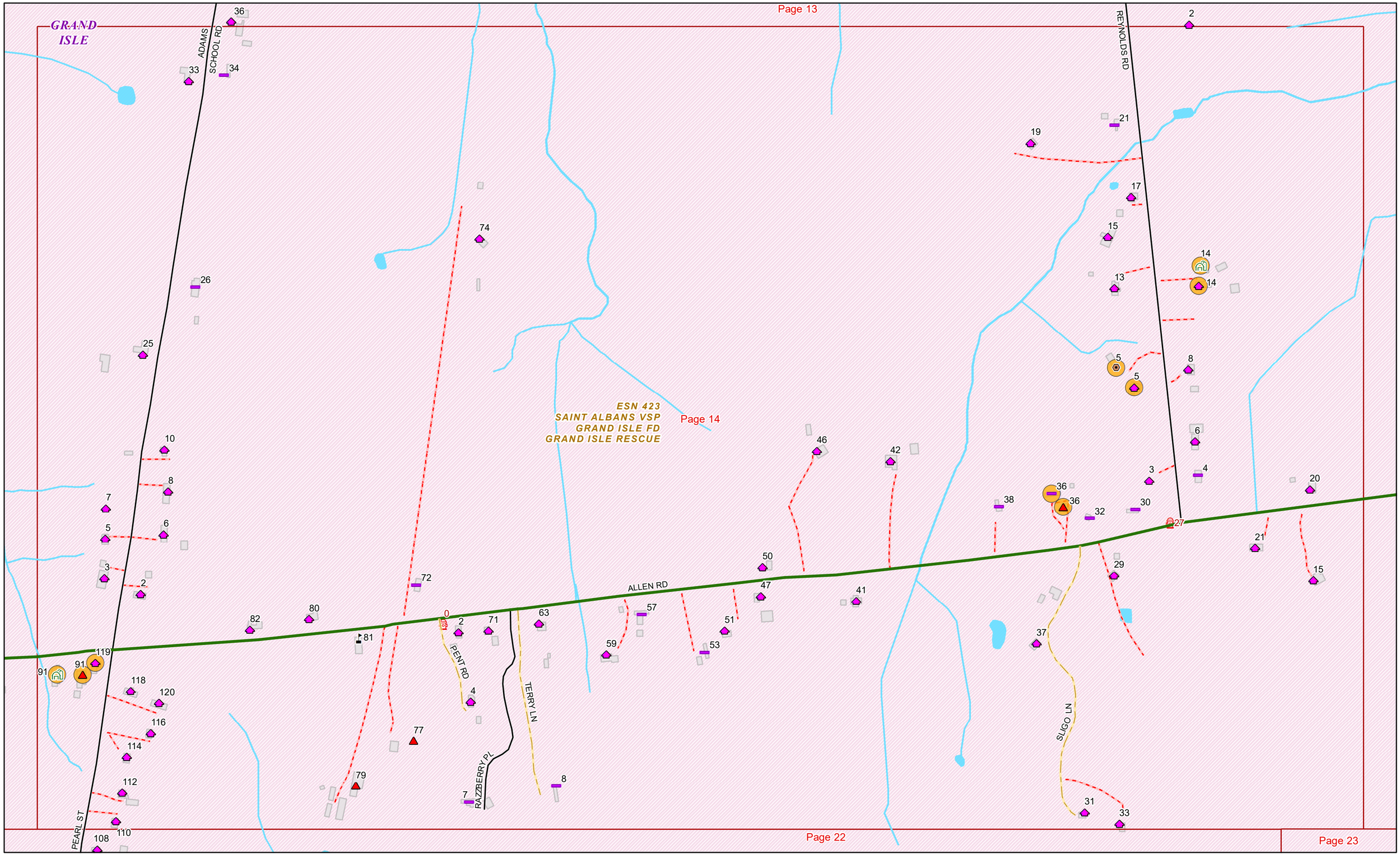

Date: 4/21/2019

1 in = 399 feet

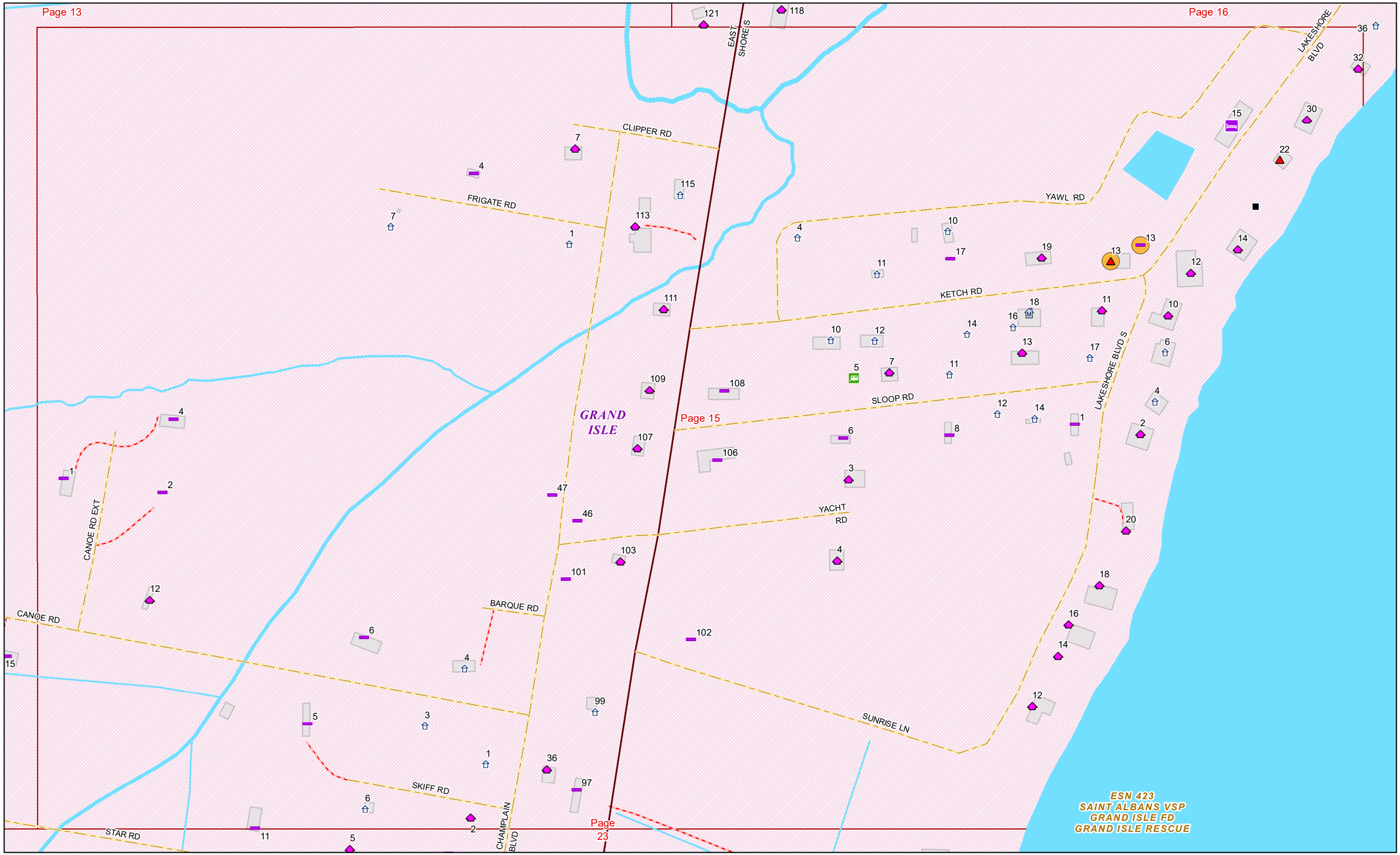

Date: 4/21/2019

1 in = 200 feet

Date: 4/21/2019

1 in = 399 feet

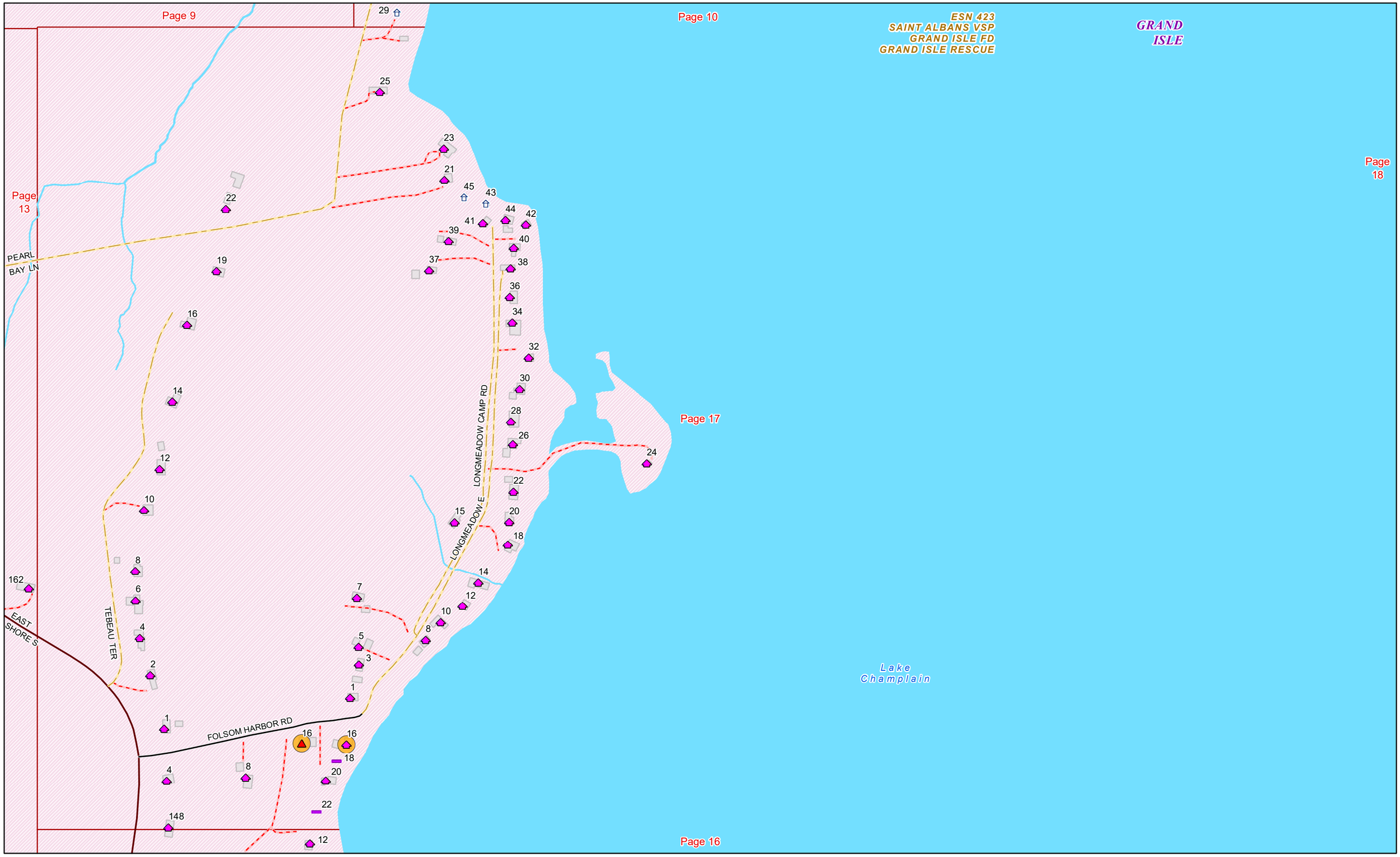

Date: 4/21/2019

1 in = 399 feet

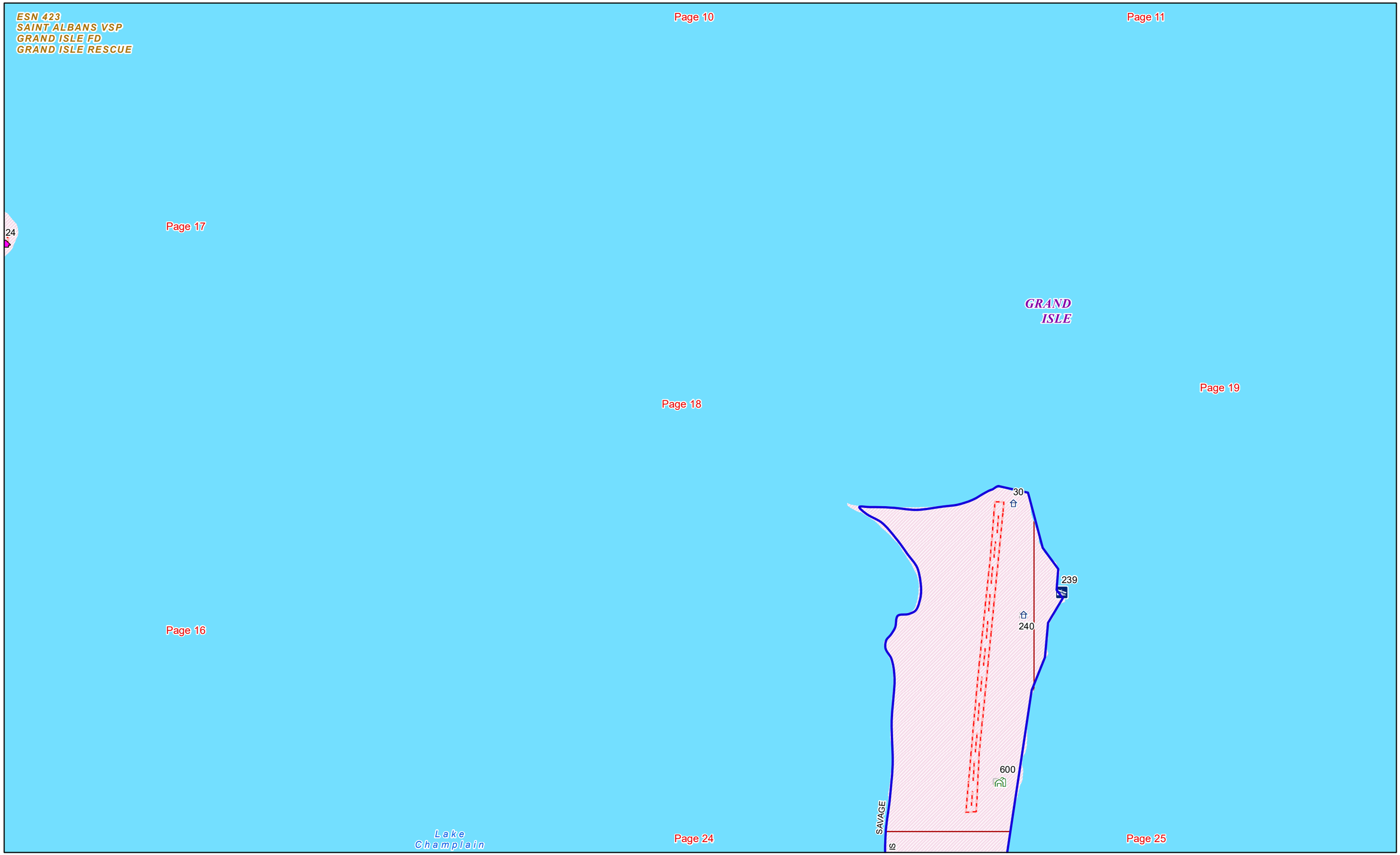

Date: 4/21/2019

1 in = 793 feet

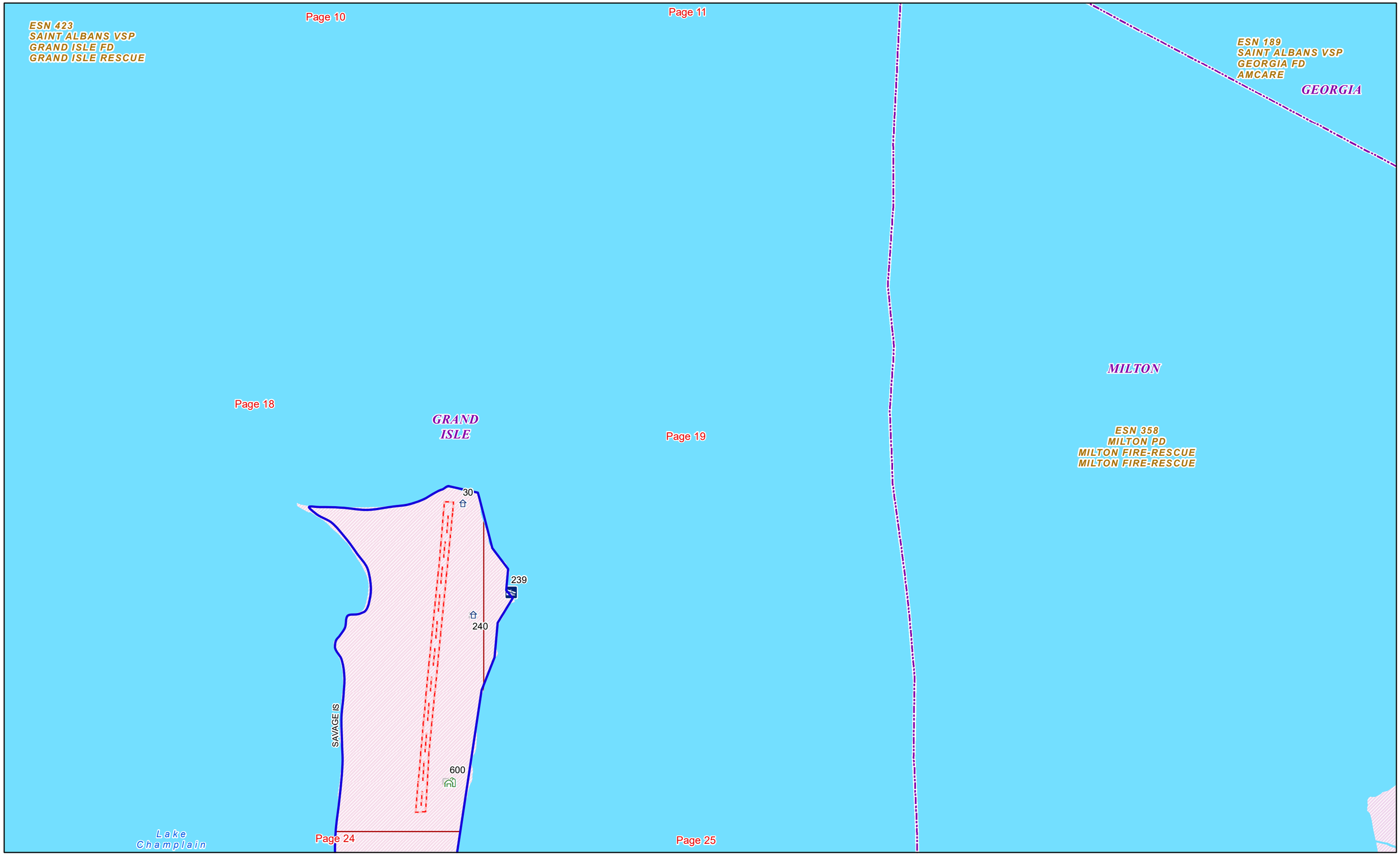

Date: 4/21/2019

1 in = 793 feet

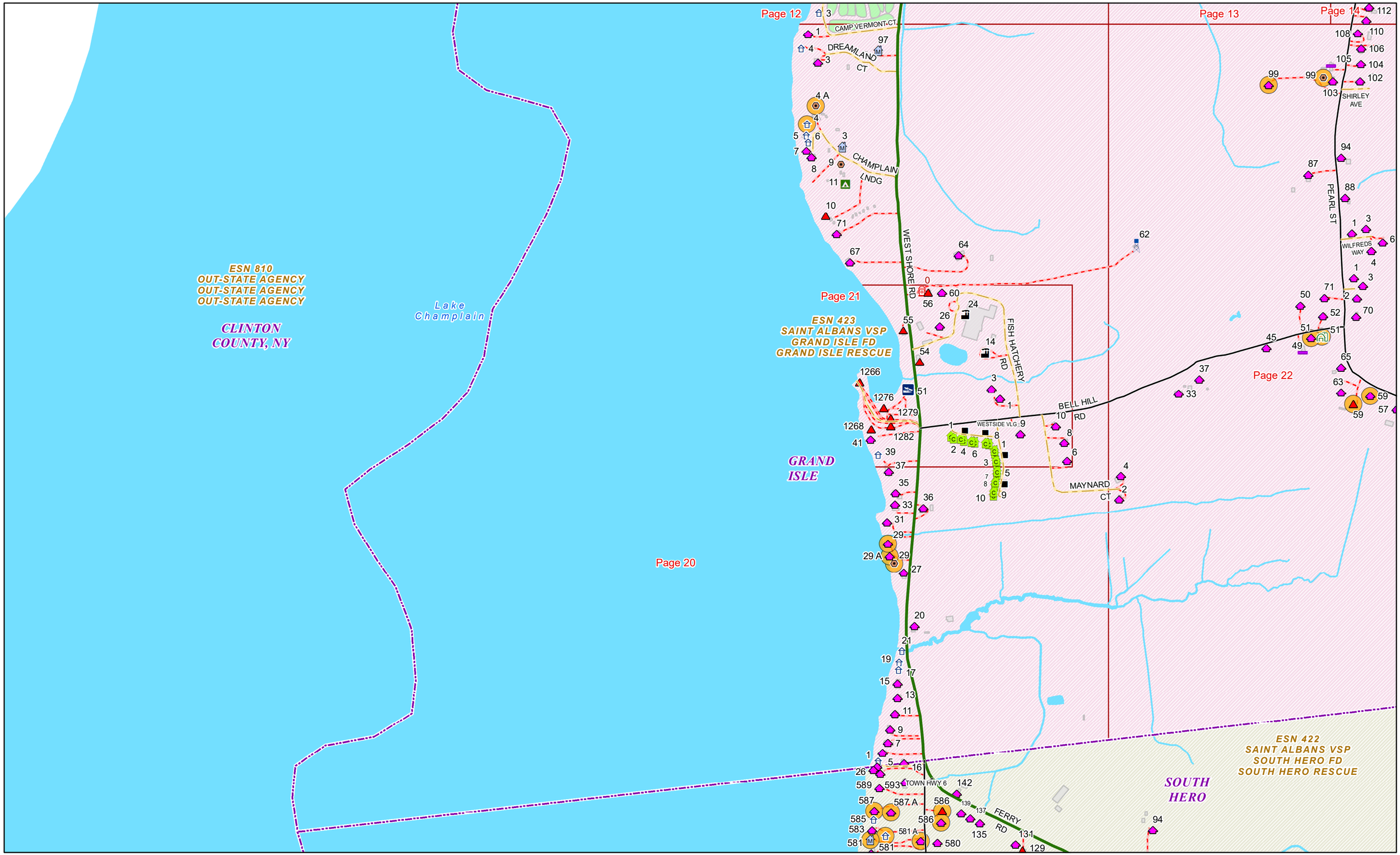

Date: 4/21/2019

1 in = 880 feet

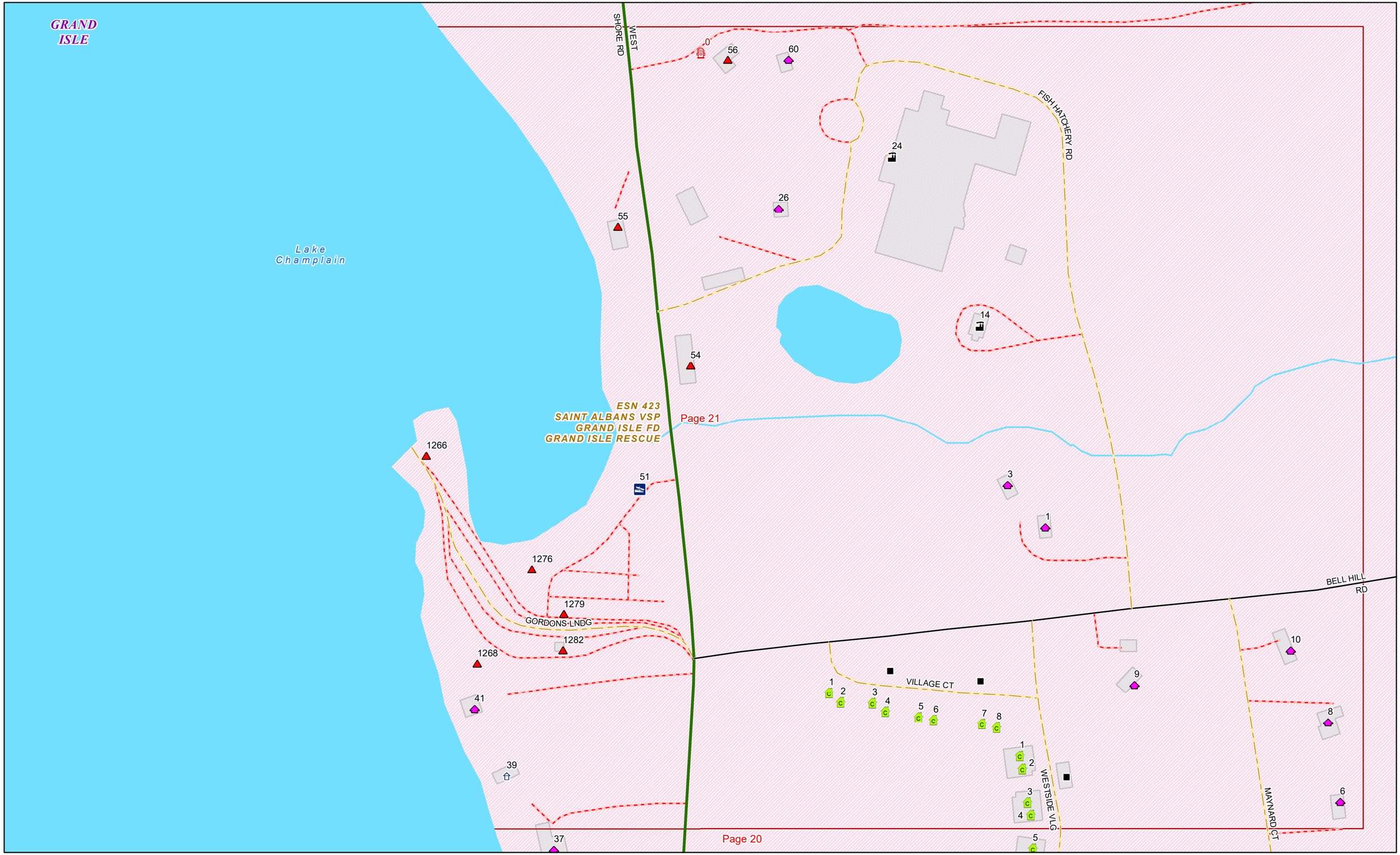

Date: 4/21/2019

1 in = 200 feet

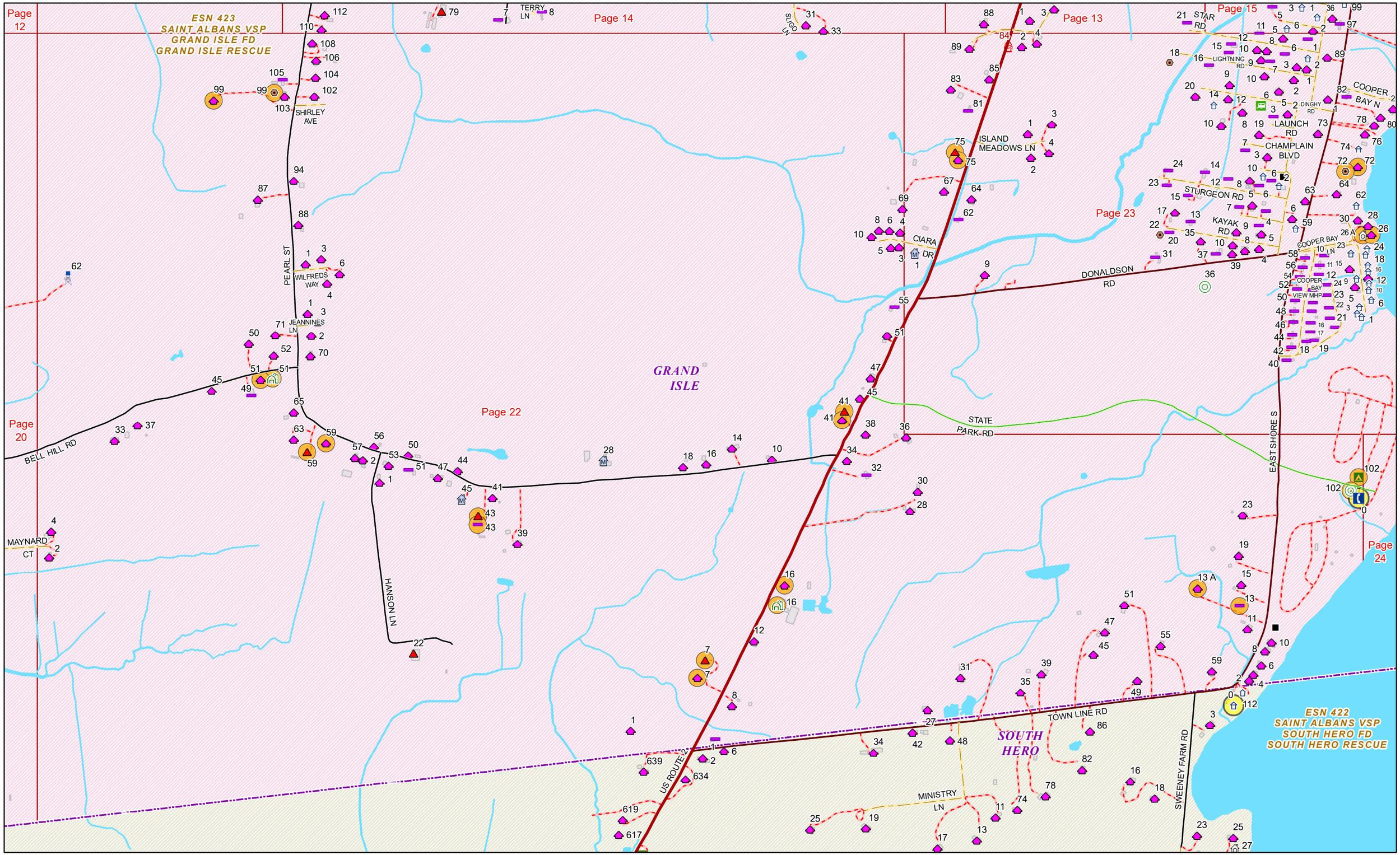

Date: 4/21/2019

1 in = 798 feet

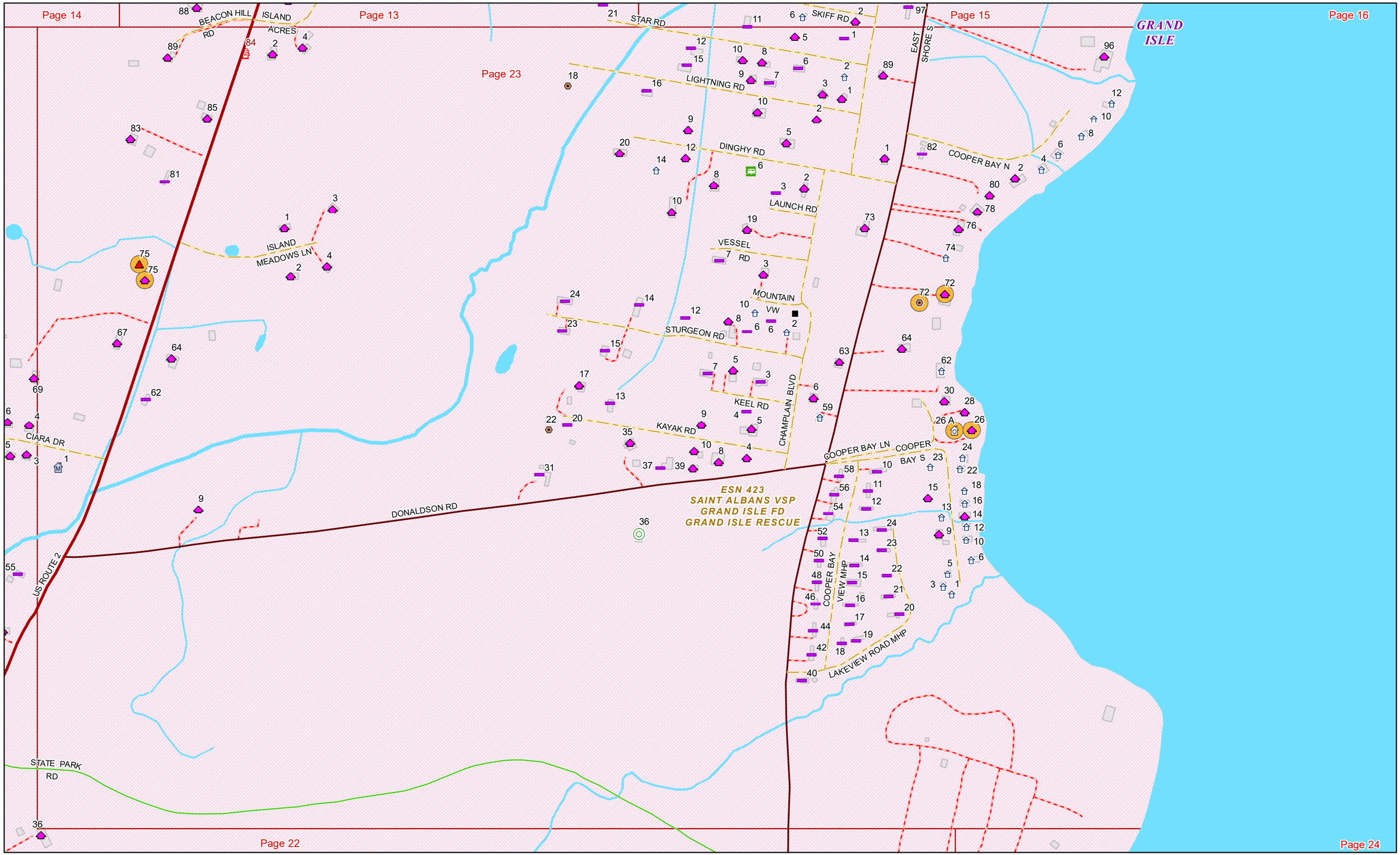

Page 23 Date: 4/21/2019 1 in = 399 feet

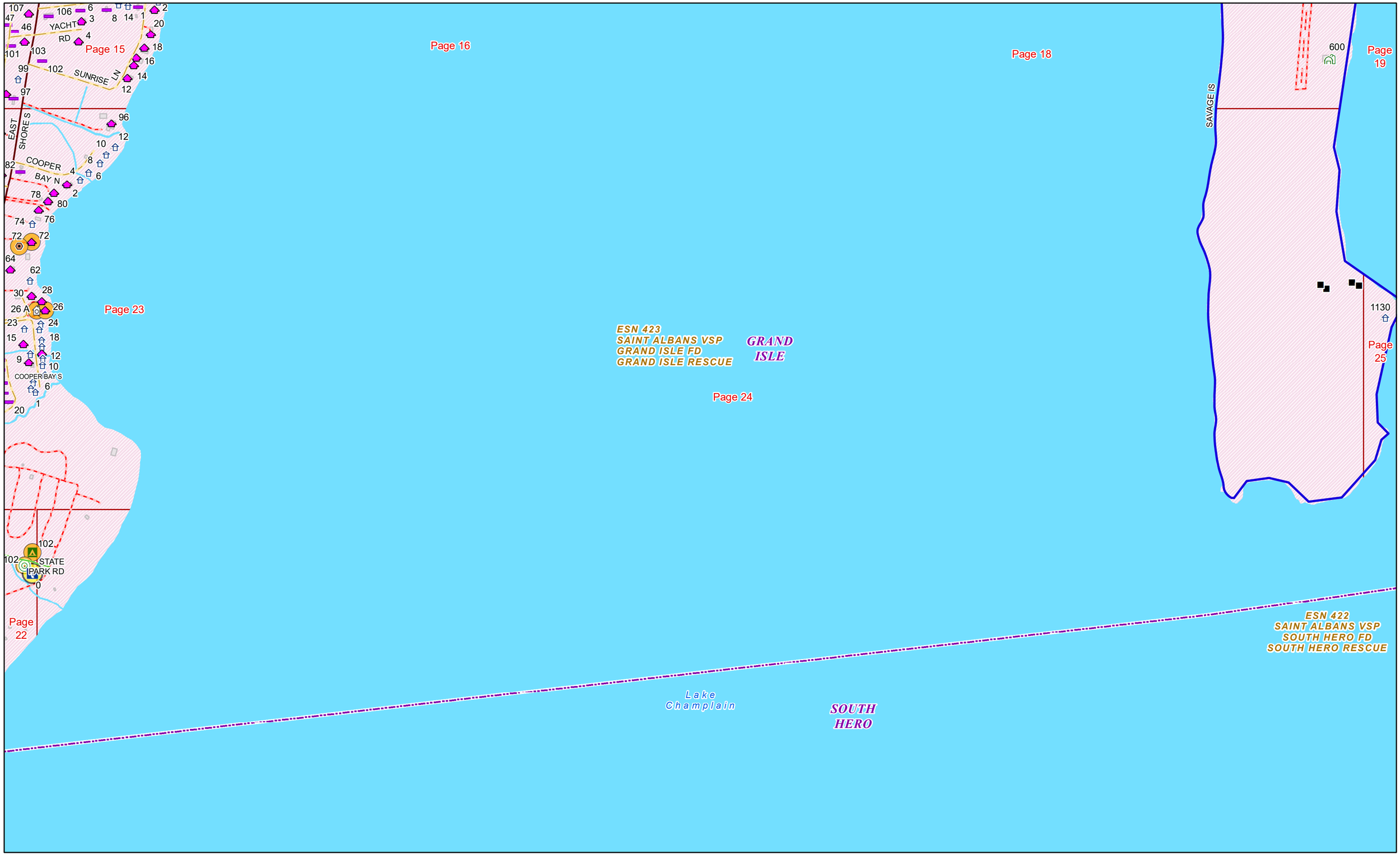

Date: 4/21/2019

1 in = 798 feet

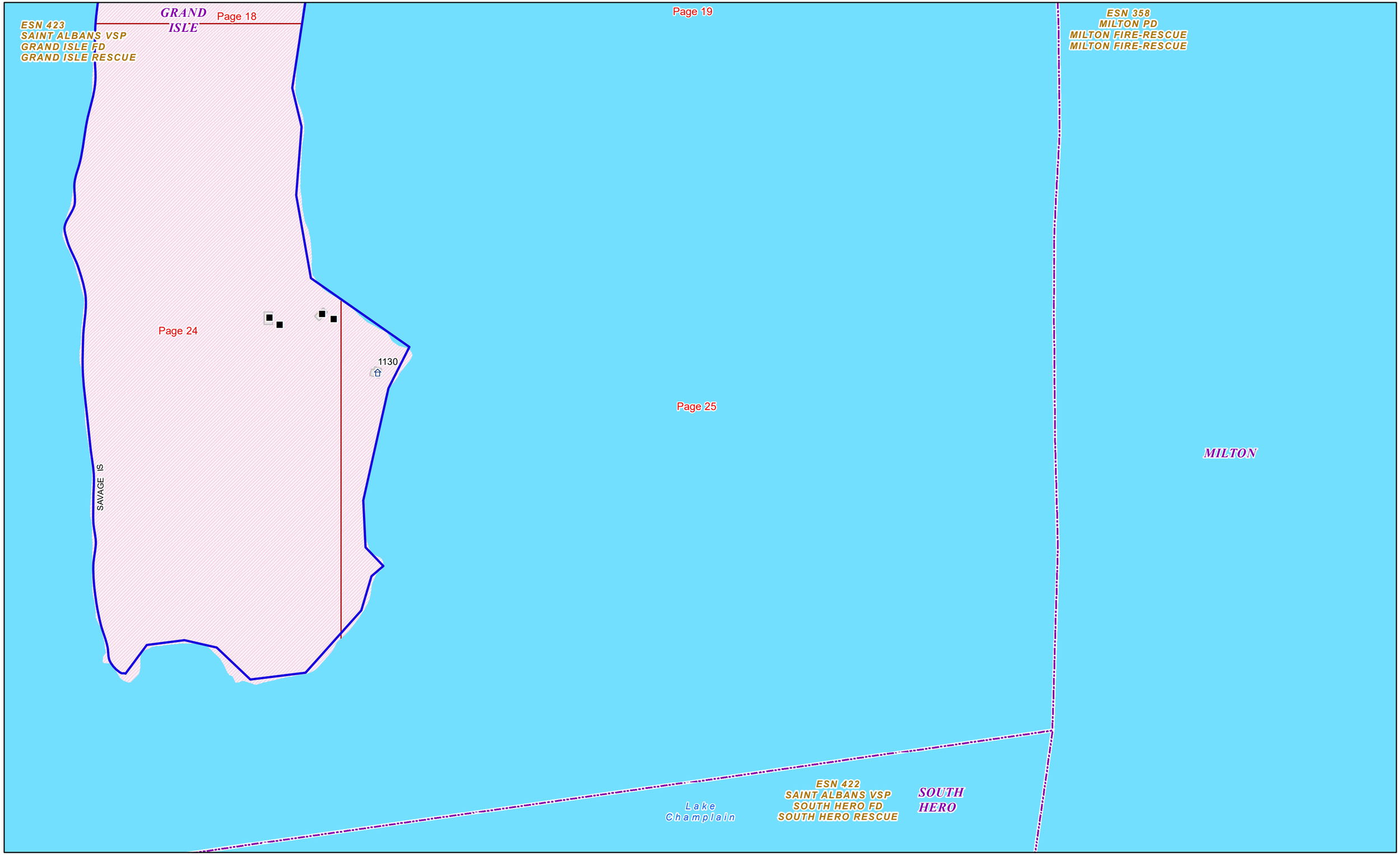

Date: 4/21/2019

1 in = 479 feet