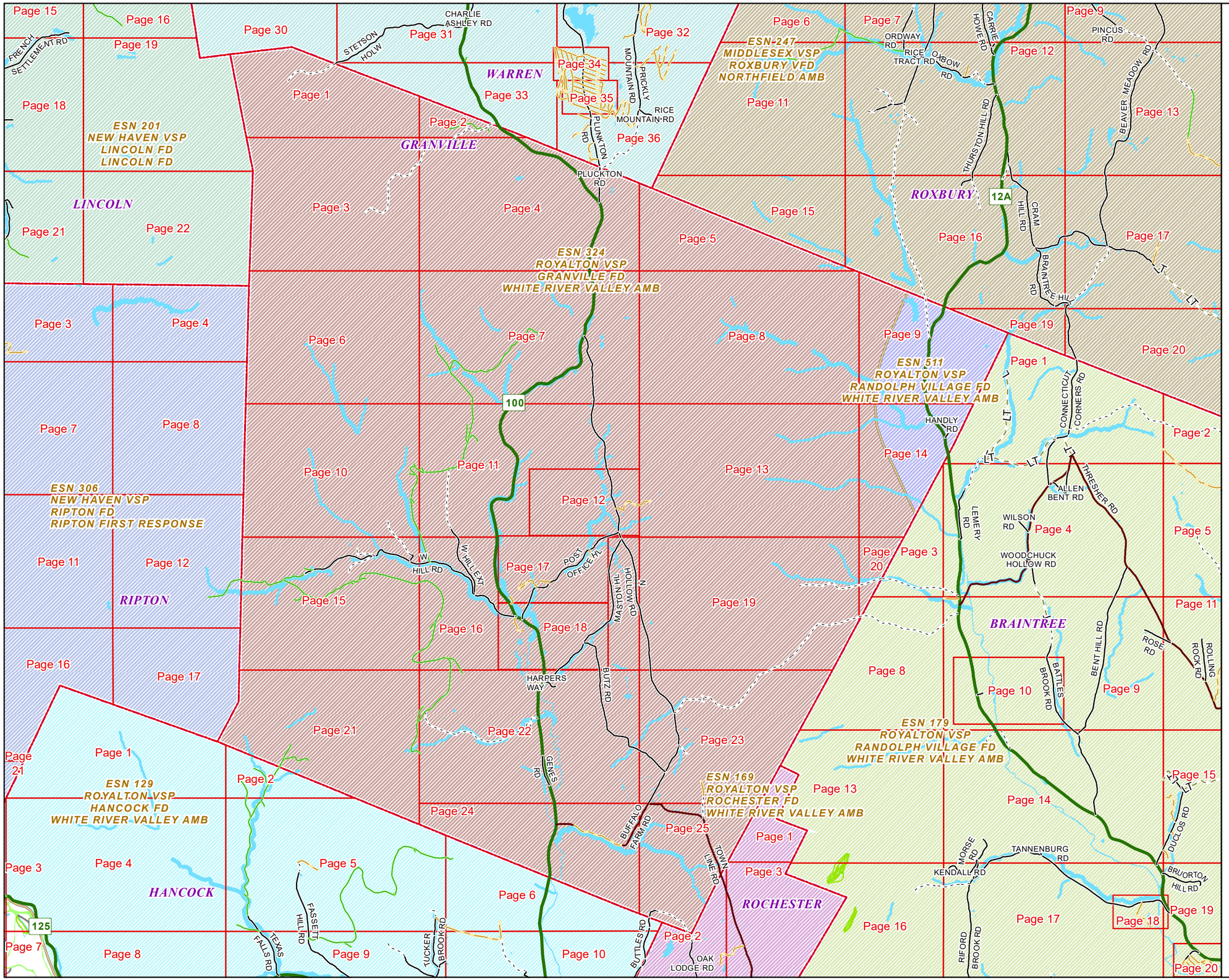

VERMONT

E9-1-1 MapBook

Granville

E9-1-1 MapBook with GIS Data

Use constraints: The 9-1-1 related data layers (Esites, Landmarks, Roads, Driveways, Footprints, Atlas Sheets, ESZ, etc.) were developed and designed for Enhanced 9-1-1 purposes only. The user should understand that the nature of the Enhanced 9-1-1 data layers means they are never complete. **Each municipal government is responsible for maintenance of the E9-1-1 database.**Other data (non-E9-1-1 related) used in the Vermont E9-1-1 MapBook is acquired from the Vermont Center for Geographic Information (VCGI) (vcgi.vermont.gov) and local Regional Planning Commissions.

Disclaimer:
This Vermont E9-1-1 MapBook and GIS data is for general reference only. Data layers that appear on the map may or may not be accurate, current or otherwise reliable. The E9-1-1 Board and the State of Vermont make no representations of any kind, including but not limited to the warranties of merchantability or fitness for a particular use, not are any such warranties to be implies with respect to the GIS data and MapBook.

For Questions/Updates:
Contact VT Enhanced 9-1-1 Board:
Phone: 802-828-4911
Email: e911.info@vermont.gov
Website: e911.vermont.gov

4/21/2019

Legend

Roads

- Interstate Highway
- US Highway
- State Highway
- Town Highway Class 1
- Town Highway Class 2
- Town Highway Class 3
- Town Highway Class 4
- Private
- Driveway
- D — — D - Discontinued Road
- LT- - - -LT Legal Trail
- Ferry
- Military - no public access
- National Forest Highway
- State Forest Highway
- Proposed
- Rivers
- Driveways

Hydrants

- Drafting Site
- Dry Hydrant
- Municipal Hydrant
- Pressurized Hydrant

Townline

Emergency Service Zones

FootPrints

- Airport
- Solar Field
- Alpine Trail Easiest
- Alpine Trail Intermediate
- Alpine Trail Advanced
- Alpine Trail Expert
- Alpine Glade Marked
- Alpine Glade Not Marked
- Building
- Farm
- Golf Course
- Quarry
- Park
- Shopping Center
- Stadium/Arena
- Other

Addressing Error

- Orange - Duplicated Addressed Building
- Yellow - Unnumbered Building

Named Roads

-- A --

	Community	Low	High	Pages
ALDER MEADOW RD	GRANVILLE	1	114	16,17,18
ANDREWS RD	GRANVILLE	1	262	15

-- B --

	Community	Low	High	Pages
BRAINTREE MOUNTAIN RD	GRANVILLE	1	938	19,20
BRAINTREE MOUNTAIN RD	GRANVILLE	939	2634	19,23
BROWNS RD	GRANVILLE	1	282	17
BUFFALO FARM RD	GRANVILLE	1	768	24
BUFFALO FARM RD	GRANVILLE	769	1320	24,25
BUTTLES RD	GRANVILLE	1165	1720	25
BUTZ RD	GRANVILLE	1	1858	16,18,22,23

-- C --

	Community	Low	High	Pages
CONNECTICUT TRL	GRANVILLE	1	100	17

-- F --

	Community	Low	High	Pages
FULLER RD	GRANVILLE	1	486	12,13

-- G --

	Community	Low	High	Pages
GENES RD	GRANVILLE	1	330	22

-- H --

	Community	Low	High	Pages
HANDLY RD	GRANVILLE	1	202	14
HARPERS WAY	GRANVILLE	1	146	22

-- K --

	Community	Low	High	Pages
KENNEDY RD	GRANVILLE	1	1106	22

-- L --

	Community	Low	High	Pages
LELAND JONES RD	GRANVILLE	1	108	2
LELAND JONES RD	GRANVILLE	109	2006	2,3,4

-- M --

	Community	Low	High	Pages
MASTON HL	GRANVILLE	1	1290	16,18
MASTON HL	GRANVILLE	1898	1913	22
MASTON HL	GRANVILLE	1291	1897	16,18,22
MIDDLE MOUNTAIN DR	GRANVILLE	1	130	17
MILL RD	GRANVILLE	1	200	18

-- N --

	Community	Low	High	Pages
N HOLLOW RD	GRANVILLE	1	386	23,25
N HOLLOW RD	GRANVILLE	387	1068	23
N HOLLOW RD	GRANVILLE	1069	3072	16,19,23
N HOLLOW RD	GRANVILLE	3073	3148	11,12,16
N HOLLOW RD	GRANVILLE	3149	3402	12
N HOLLOW RD	GRANVILLE	3403	5366	7,11,12
NFR 101	GRANVILLE	1	930	15
NFR 101	GRANVILLE	931	2162	15,16
NFR 101	GRANVILLE	2163	2284	16
NFR 101	GRANVILLE	2285	3170	15,16
NFR 101	GRANVILLE	3171	4020	16,21,22
NFR 101	GRANVILLE	4021	4462	21,22
NFR 101A	GRANVILLE	1	148	15
NFR 101B	GRANVILLE	1	38	15
NFR 101C	GRANVILLE	1	90	16
NFR 101D	GRANVILLE	1	90	15
NFR 101E	GRANVILLE	1	248	16,22
NFR 101F	GRANVILLE	1	186	21,22
NFR 101H	GRANVILLE	1	52	16
NFR 160	GRANVILLE	1	508	2
NFR 39	GRANVILLE	1	272	21
NFR 39D	GRANVILLE	1	308	21
NFR 44	GRANVILLE	1	52	2
NFR 50	GRANVILLE	1	716	10,11,16
NFR 50	GRANVILLE	717	1140	10
NFR 50	GRANVILLE	1141	1254	10,11
NFR 50	GRANVILLE	1255	1956	11
NFR 50	GRANVILLE	1957	2770	7,11
NFR 50	GRANVILLE	2771	4100	7
NFR 50A	GRANVILLE	1	56	10
NFR 50B	GRANVILLE	1	68	10
NFR 50C	GRANVILLE	1	42	10
NFR 50D	GRANVILLE	1	56	11
NFR 50E	GRANVILLE	1	202	11
NFR 50F	GRANVILLE	1	144	11
NFR 55B	GRANVILLE	1	90	15
NFR 56	GRANVILLE	1	328	7

-- O --

	Community	Low	High	Pages
OLD STAGE RD	GRANVILLE	1	252	23,25
OLD STAGE RD	GRANVILLE	253	422	23

-- P --

	Community	Low	High	Pages
PLUCKTON RD	GRANVILLE	1	384	4
POST OFFICE HL	GRANVILLE	1	388	16,17,18
POST OFFICE HL	GRANVILLE	389	1134	17
POST OFFICE HL	GRANVILLE	1135	1518	11,12,17

-- S --

	Community	Low	High	Pages
SANDUSKY RD	GRANVILLE	1	432	9

-- T --

	Community	Low	High	Pages
TOWN HWY 11	GRANVILLE	1	96	15
TOWN HWY 11	GRANVILLE	97	558	10,15
TOWN HWY 15	GRANVILLE	1	332	15
TOWN HWY 16	GRANVILLE	1	454	22
TOWN HWY 18	GRANVILLE	1	148	23
TOWN HWY 6	GRANVILLE	1	600	1
TOWN HWY 9	GRANVILLE	1	938	19,20
TOWN LINE RD	GRANVILLE	1	640	25
TOWN LINE RD	GRANVILLE	641	1268	25

-- V --

	Community	Low	High	Pages
VT ROUTE 100	GRANVILLE	2511	3094	24
VT ROUTE 100	GRANVILLE	3095	3522	22,24
VT ROUTE 100	GRANVILLE	3523	4654	22
VT ROUTE 100	GRANVILLE	4655	5416	16,18,22
VT ROUTE 100	GRANVILLE	5417	5634	18
VT ROUTE 100	GRANVILLE	5635	9306	7,11,16,17,18
VT ROUTE 100	GRANVILLE	9307	10800	4,7
VT ROUTE 100	GRANVILLE	10801	12184	2,4
VT ROUTE 100	WARREN	6313	6346	2
VT ROUTE 12A	GRANVILLE	1	458	14
VT ROUTE 12A	GRANVILLE	459	1314	9,14
VT ROUTE 12A	GRANVILLE	1315	1704	9

-- W --

	Community	Low	High	Pages
W HILL EXT	GRANVILLE	555	1345	11,16
W HILL EXT	GRANVILLE	1346	2004	11
W HILL RD	GRANVILLE	1	9	18
W HILL RD	GRANVILLE	10	554	16,18
W HILL RD	GRANVILLE	555	1220	16
W HILL RD	GRANVILLE	1221	1435	15,16
W HILL RD	GRANVILLE	1436	3449	15

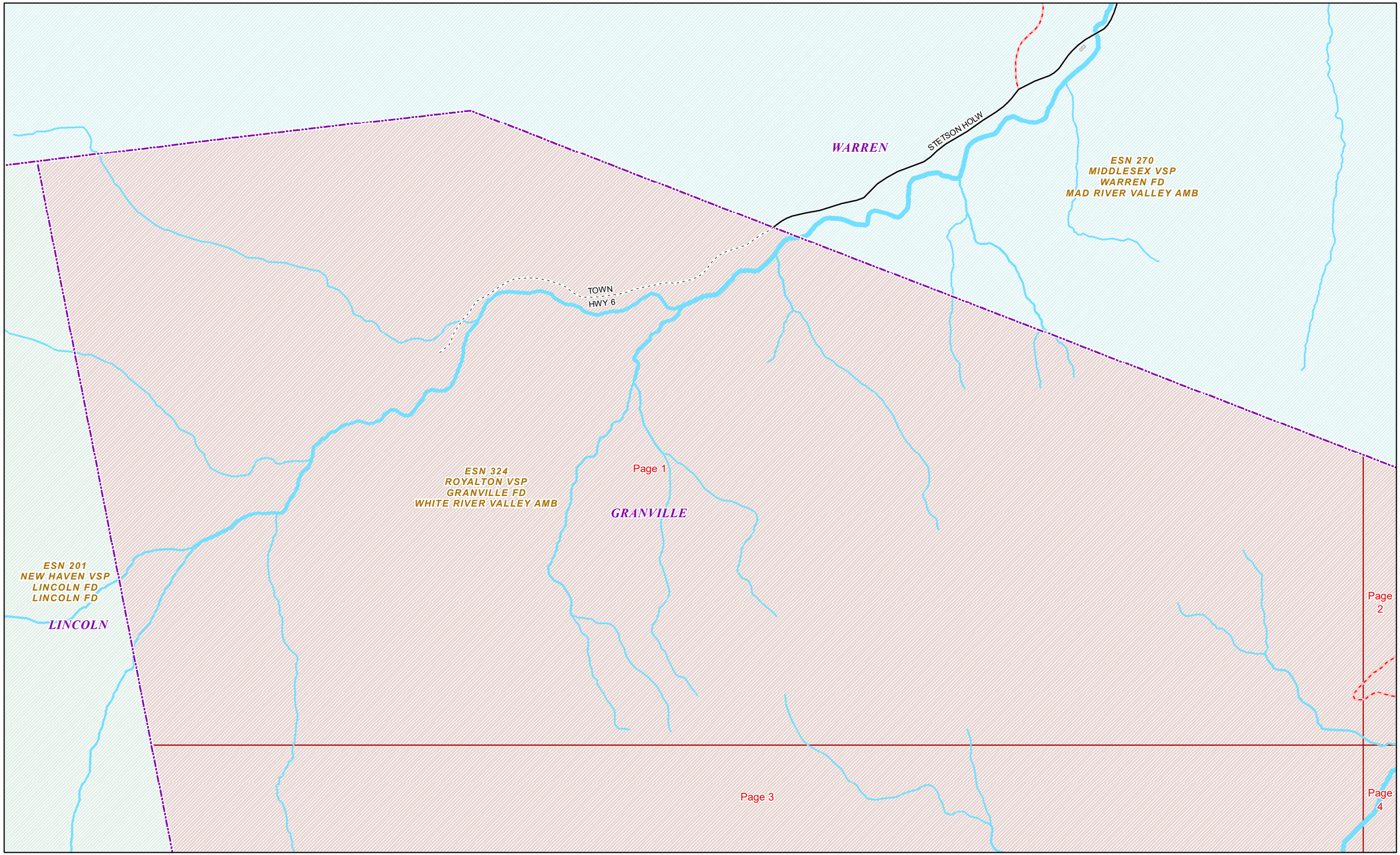

Date: 4/21/2019

1 in = 687 feet

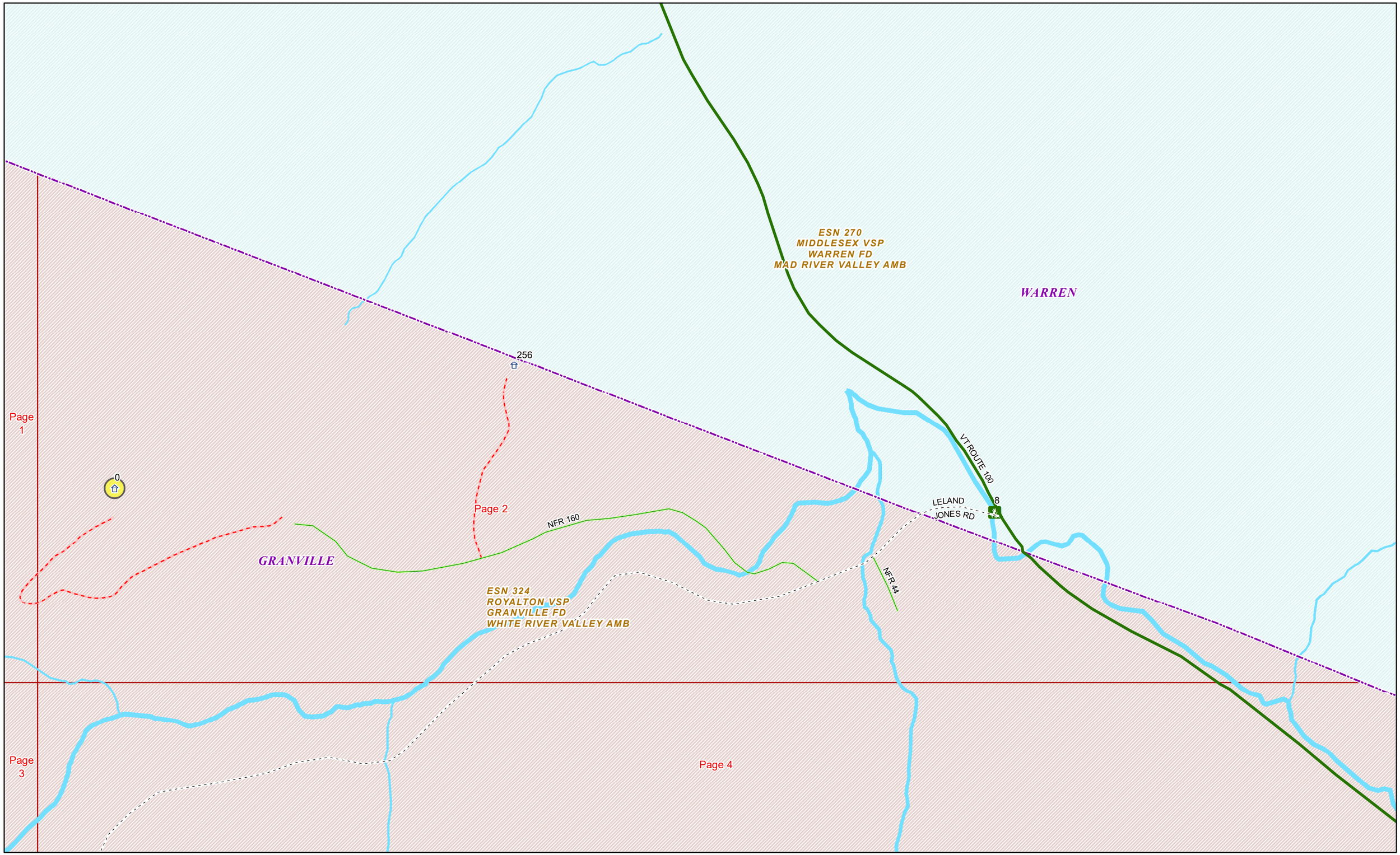

Date: 4/21/2019

1 in = 392 feet

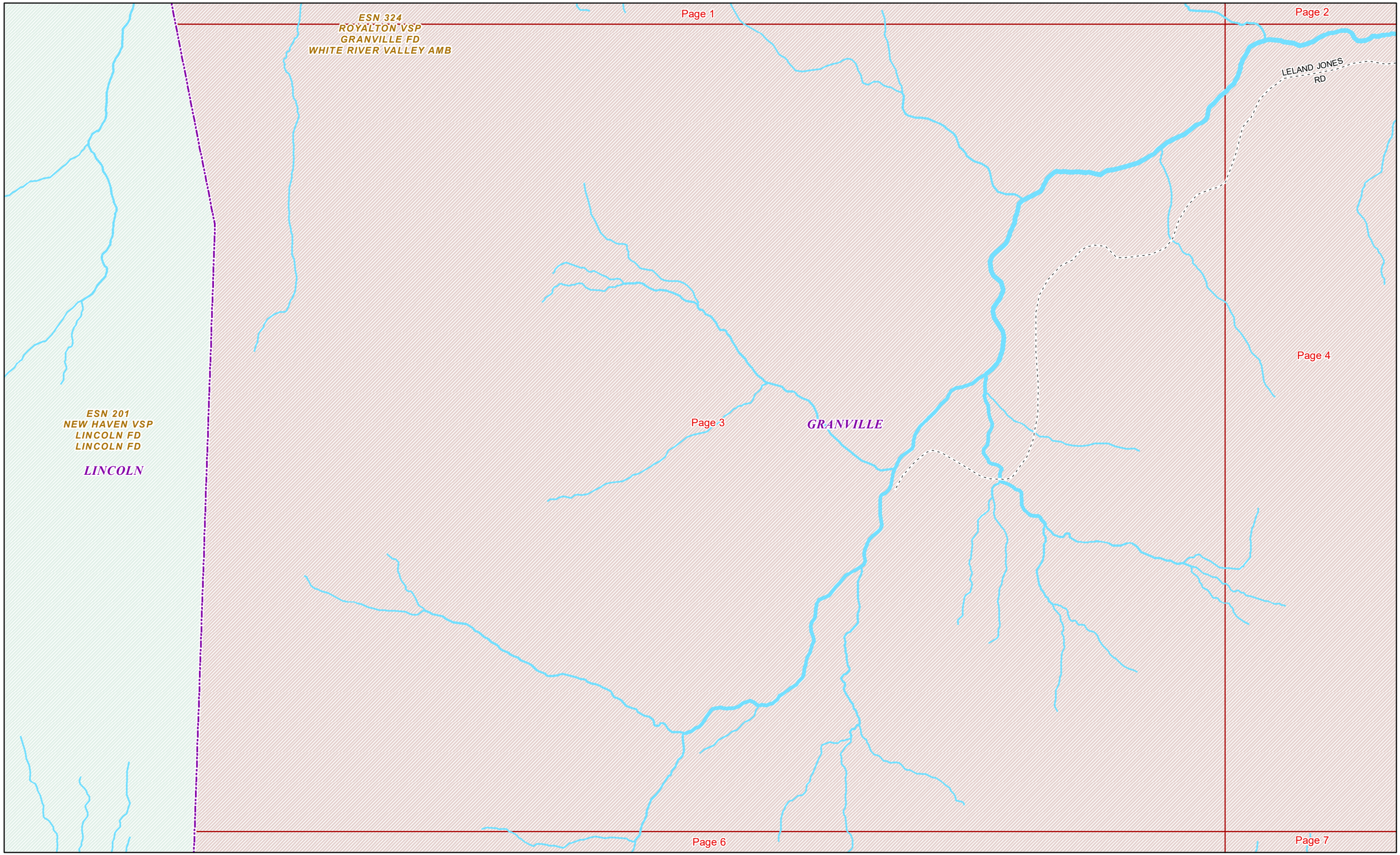

Date: 4/21/2019

1 in = 793 feet

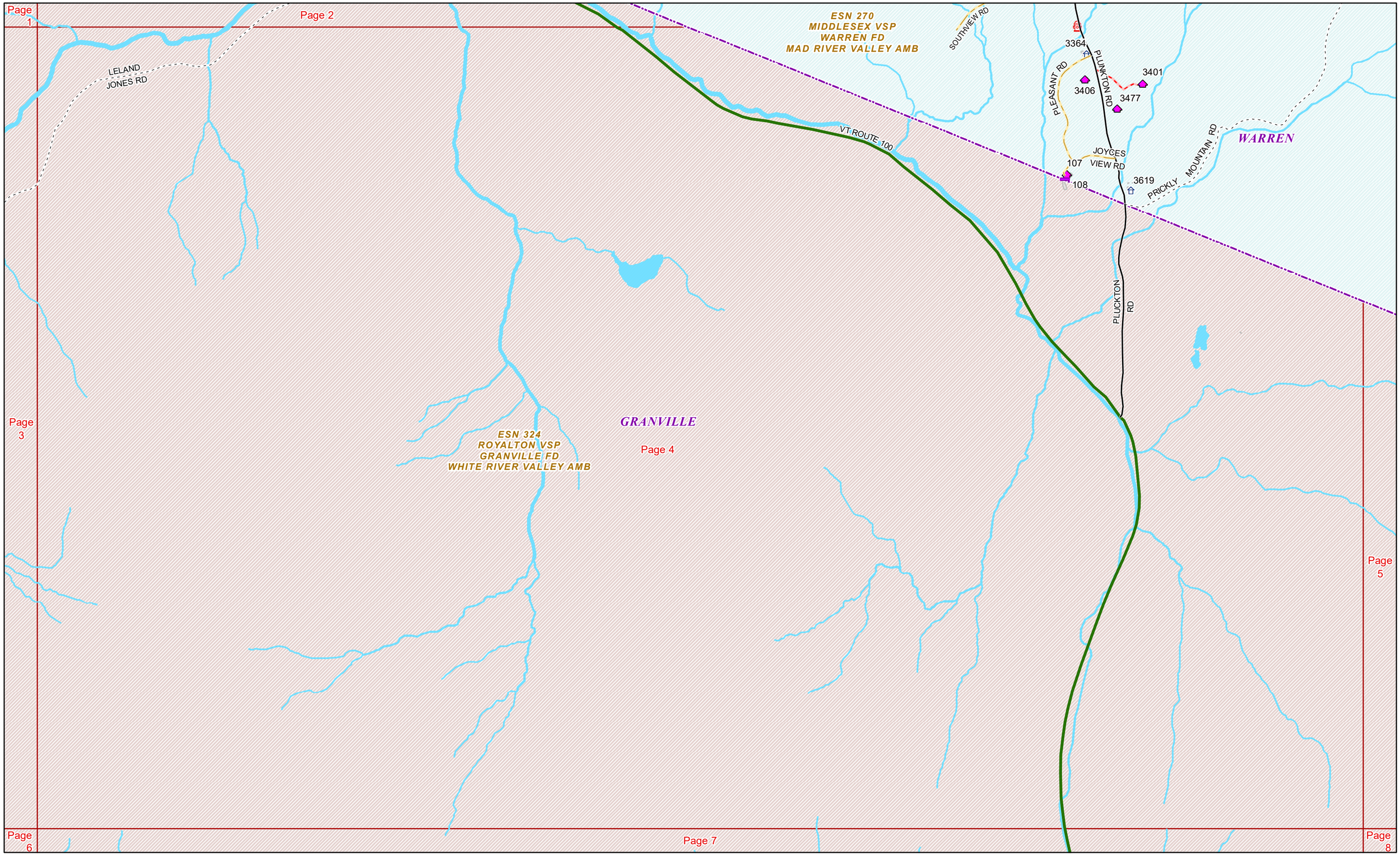

Page 4 Date: 4/21/2019 1 in = 798 feet

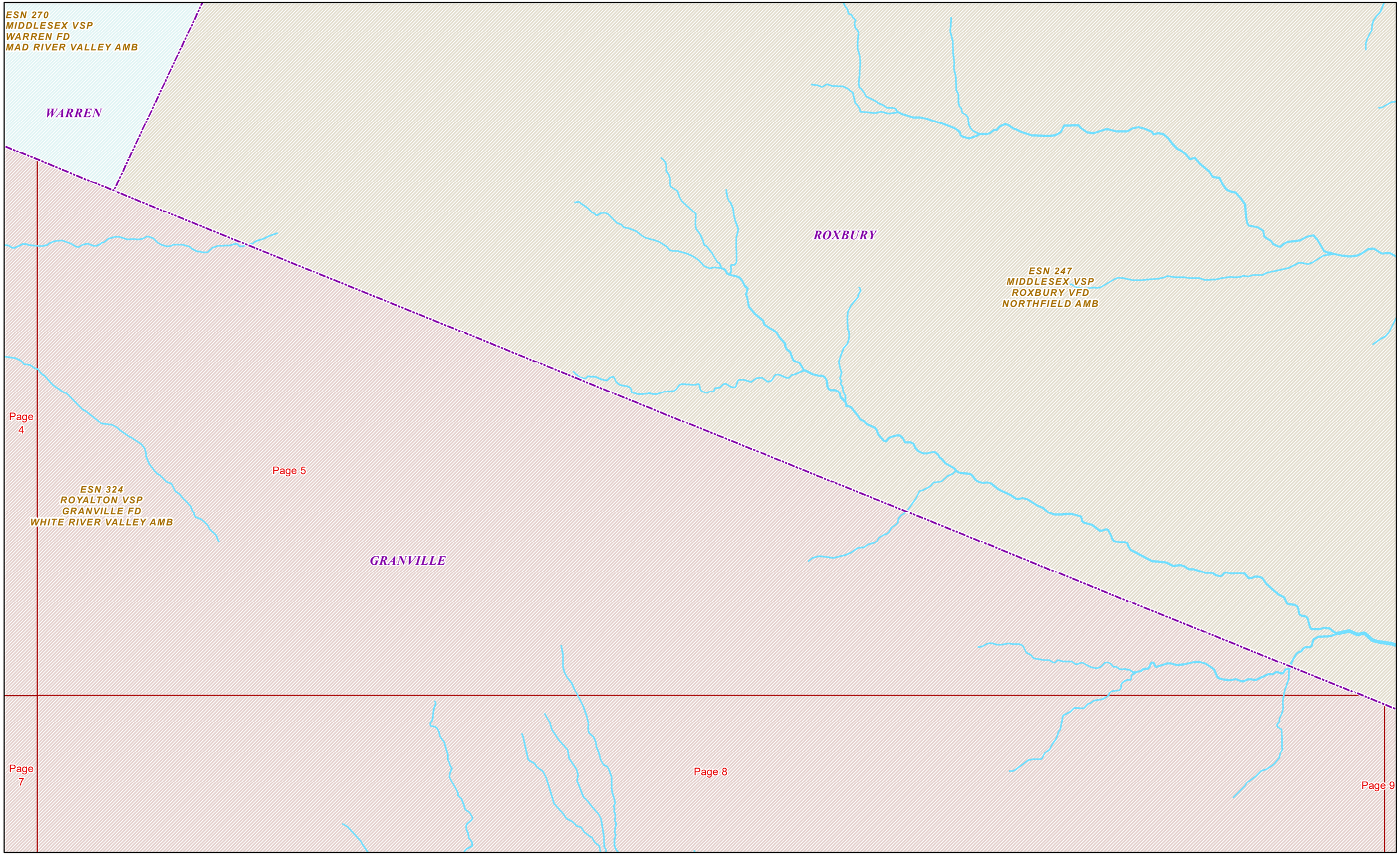

Date: 4/21/2019

1 in = 786 feet

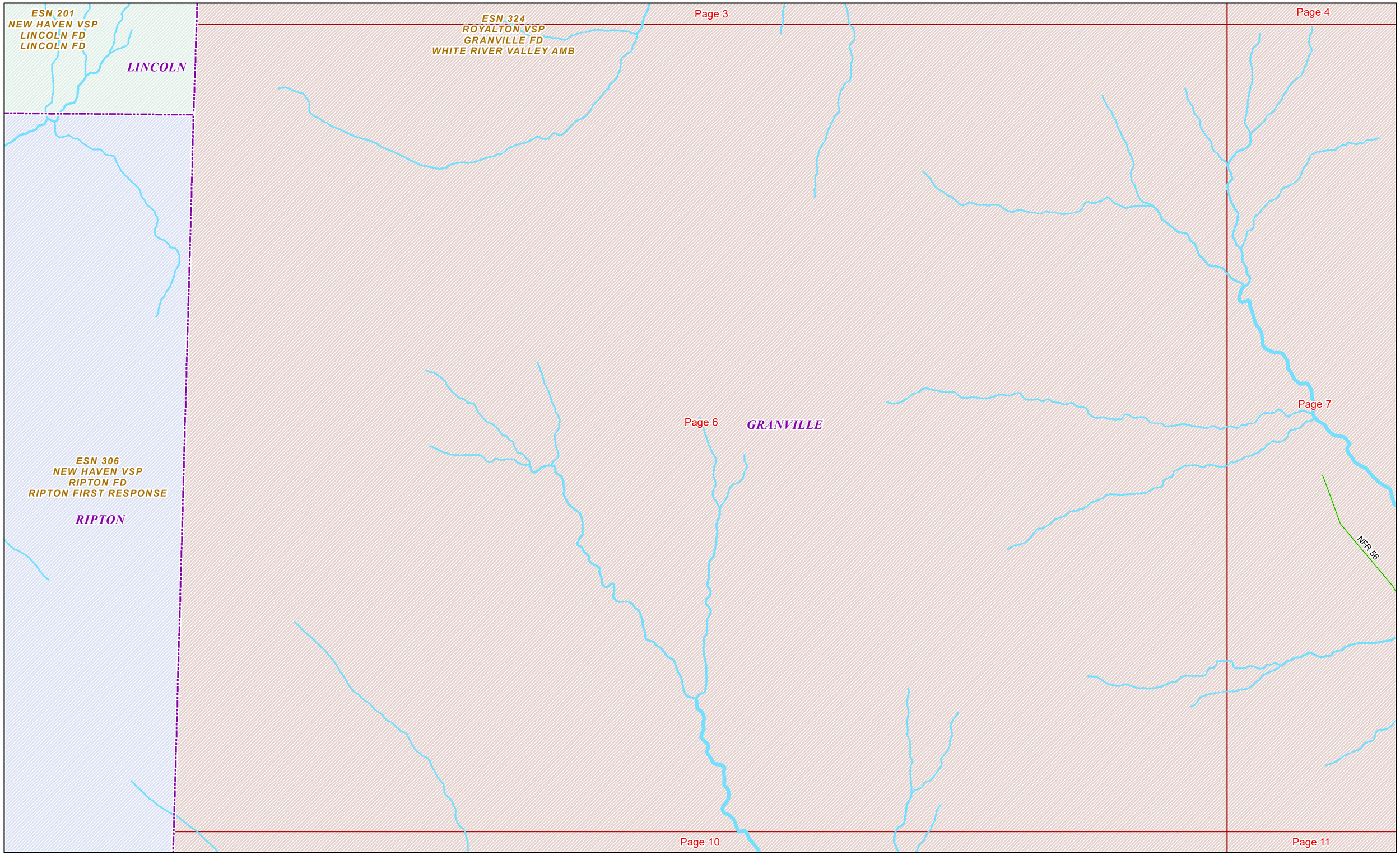

Date: 4/21/2019

1 in = 793 feet

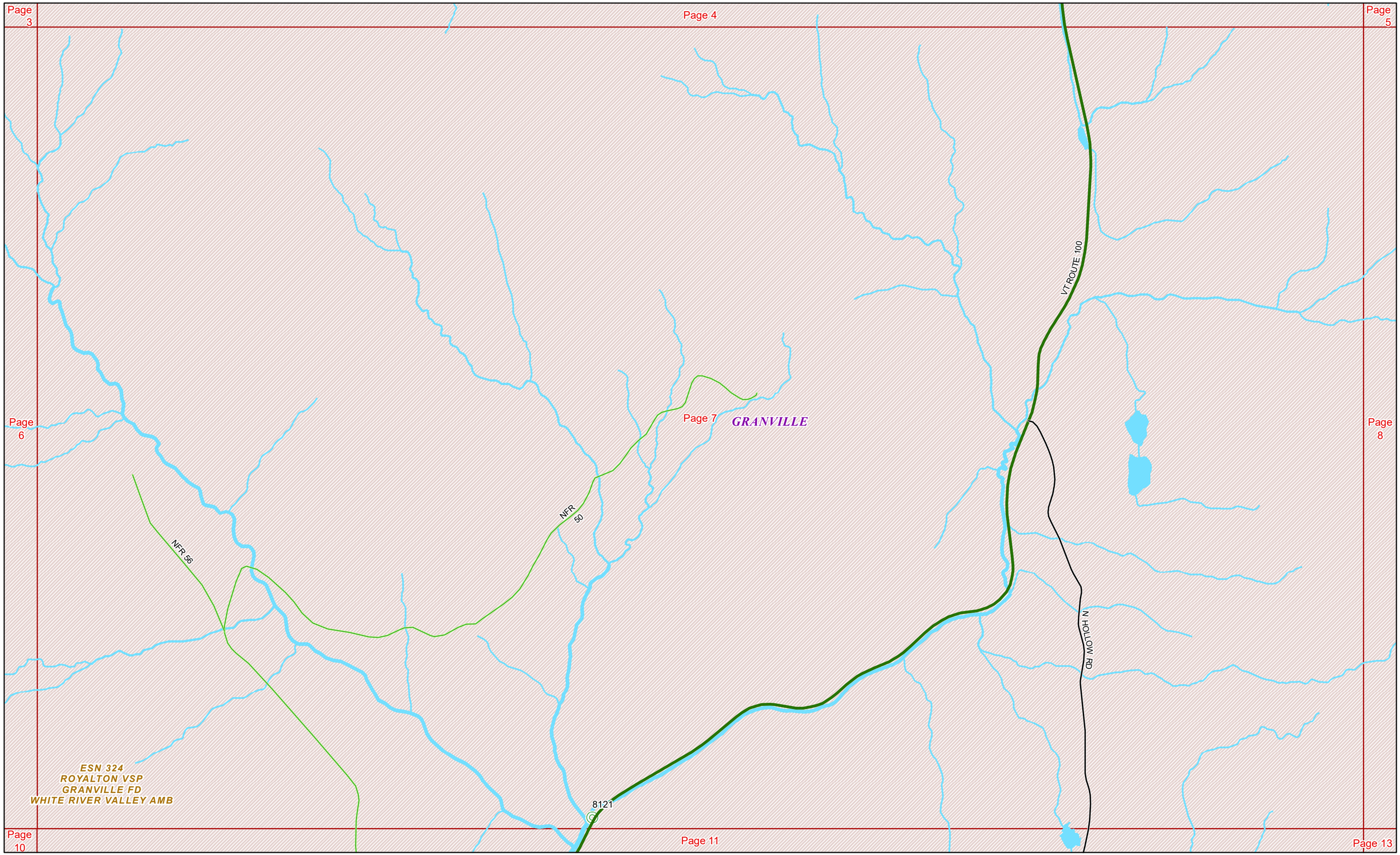

Page 7

Date: 4/21/2019

1 in = 798 feet

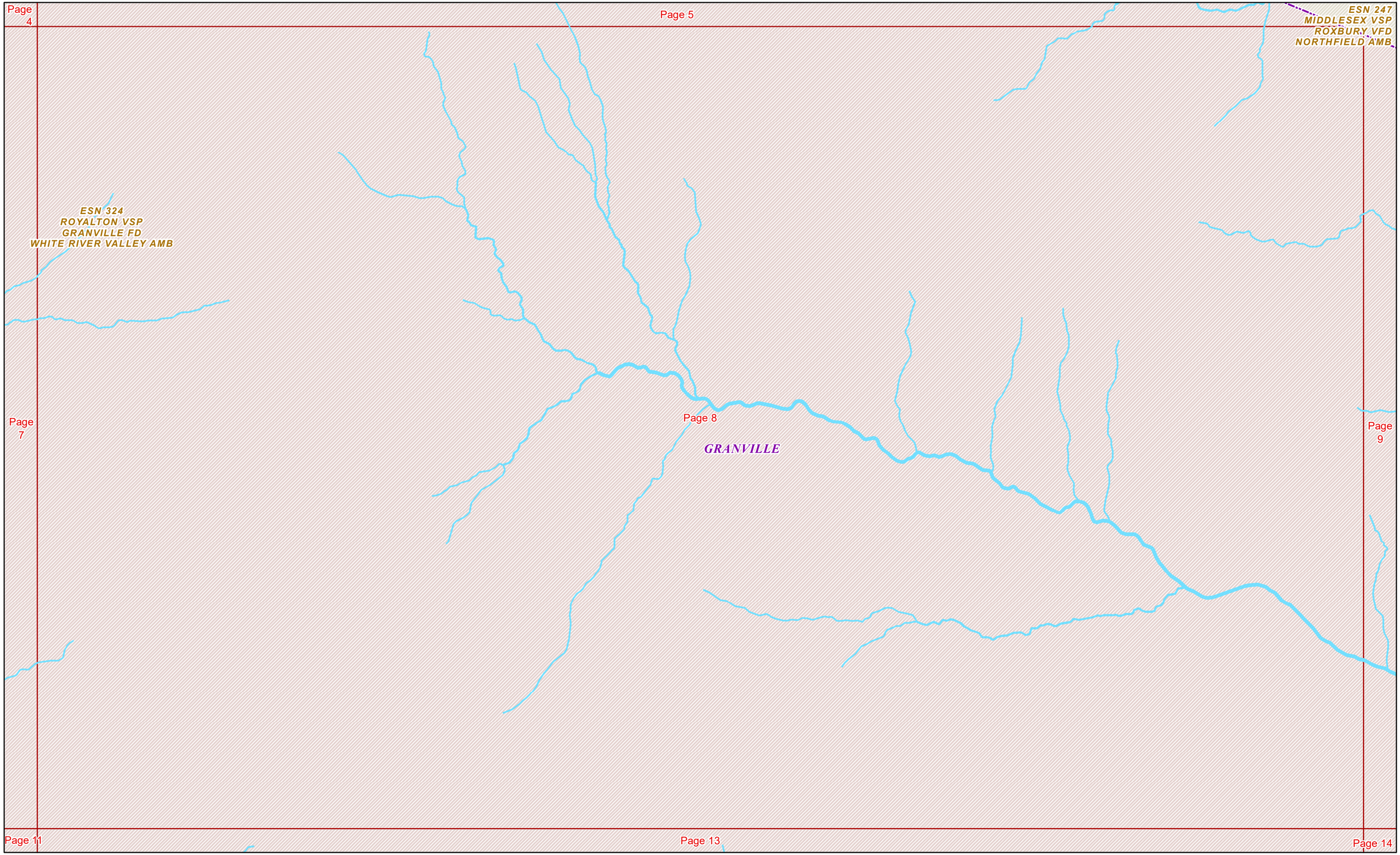

Date: 4/21/2019

1 in = 798 feet

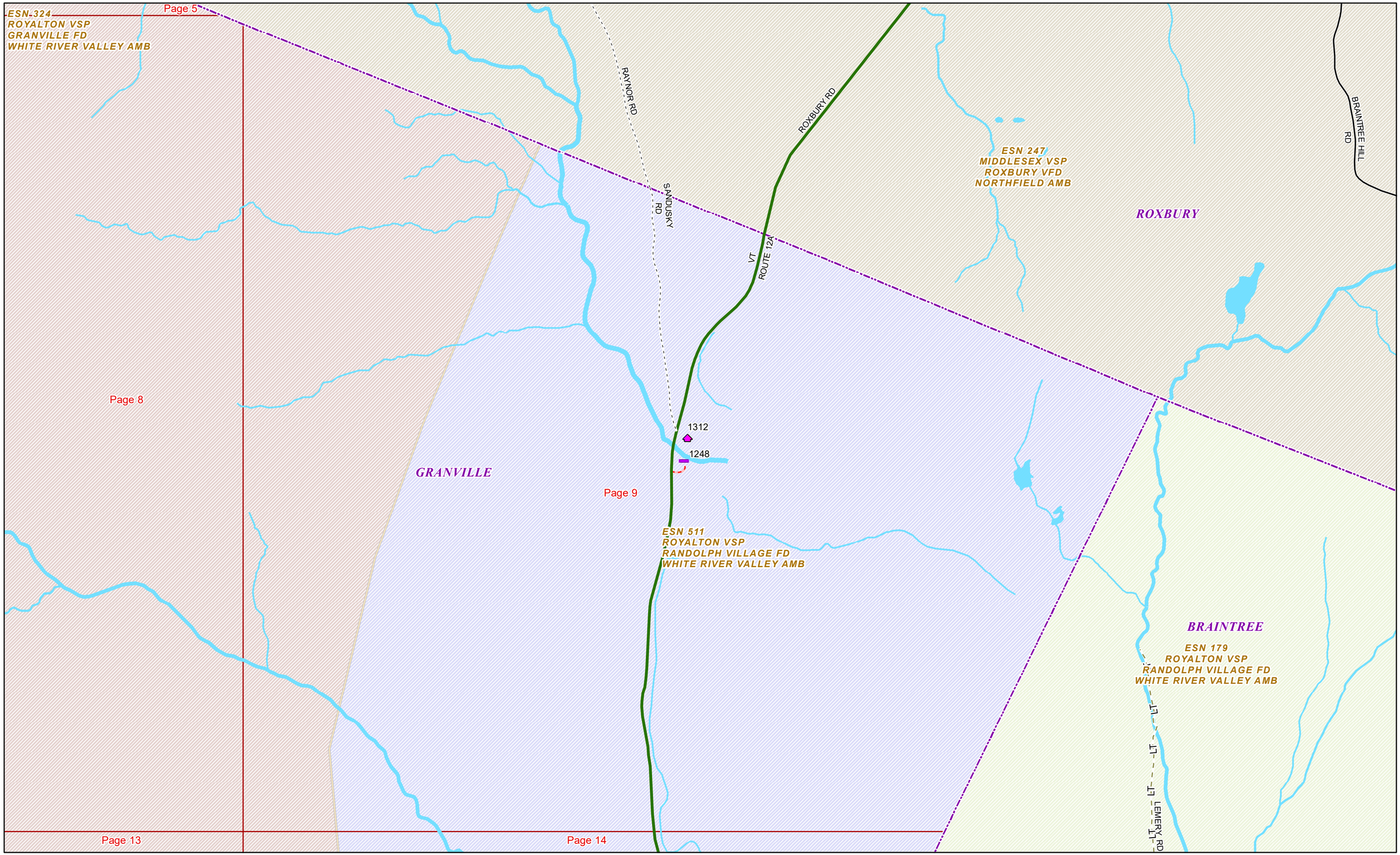

Date: 4/21/2019

1 in = 785 feet

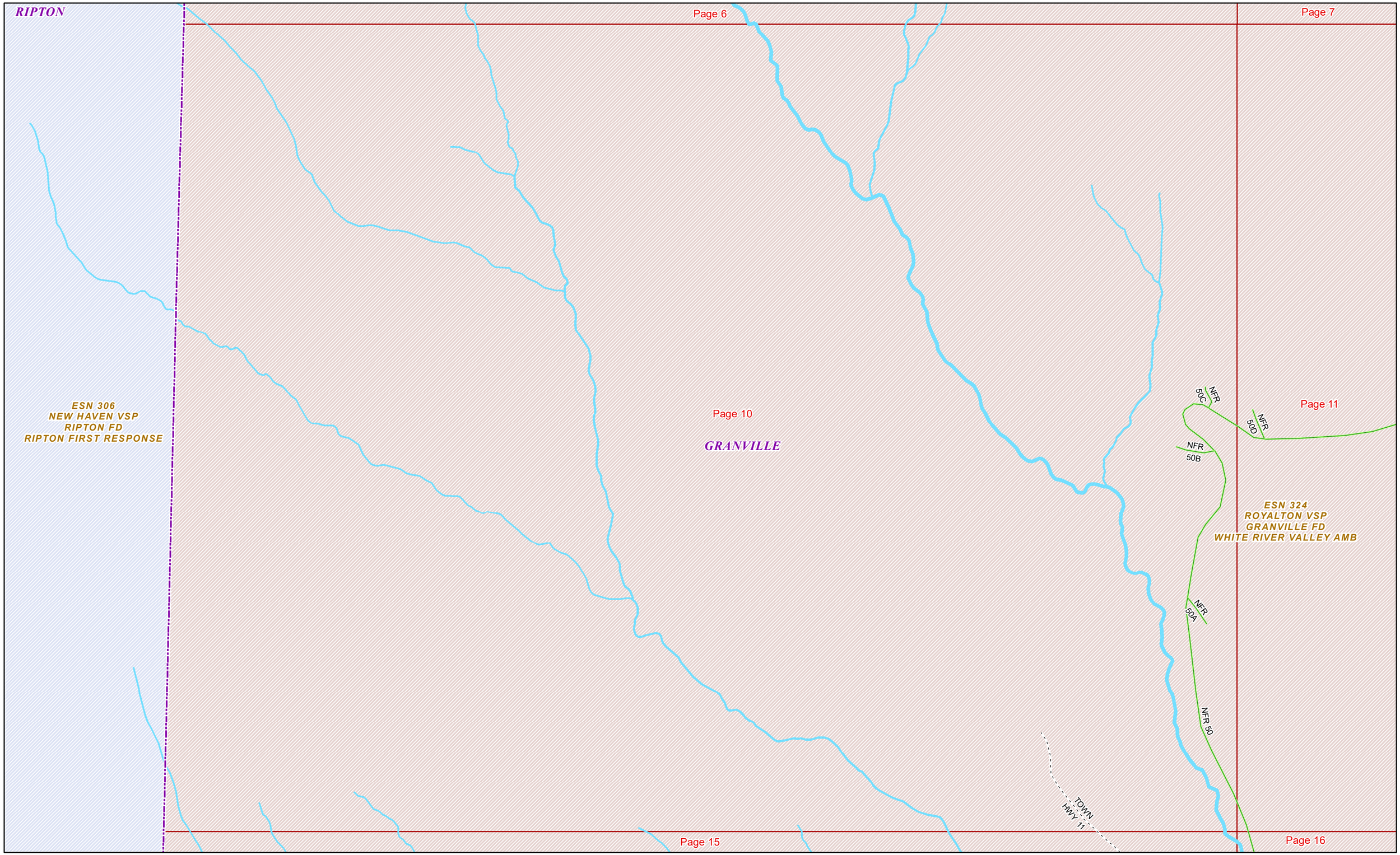

Date: 4/21/2019

1 in = 793 feet

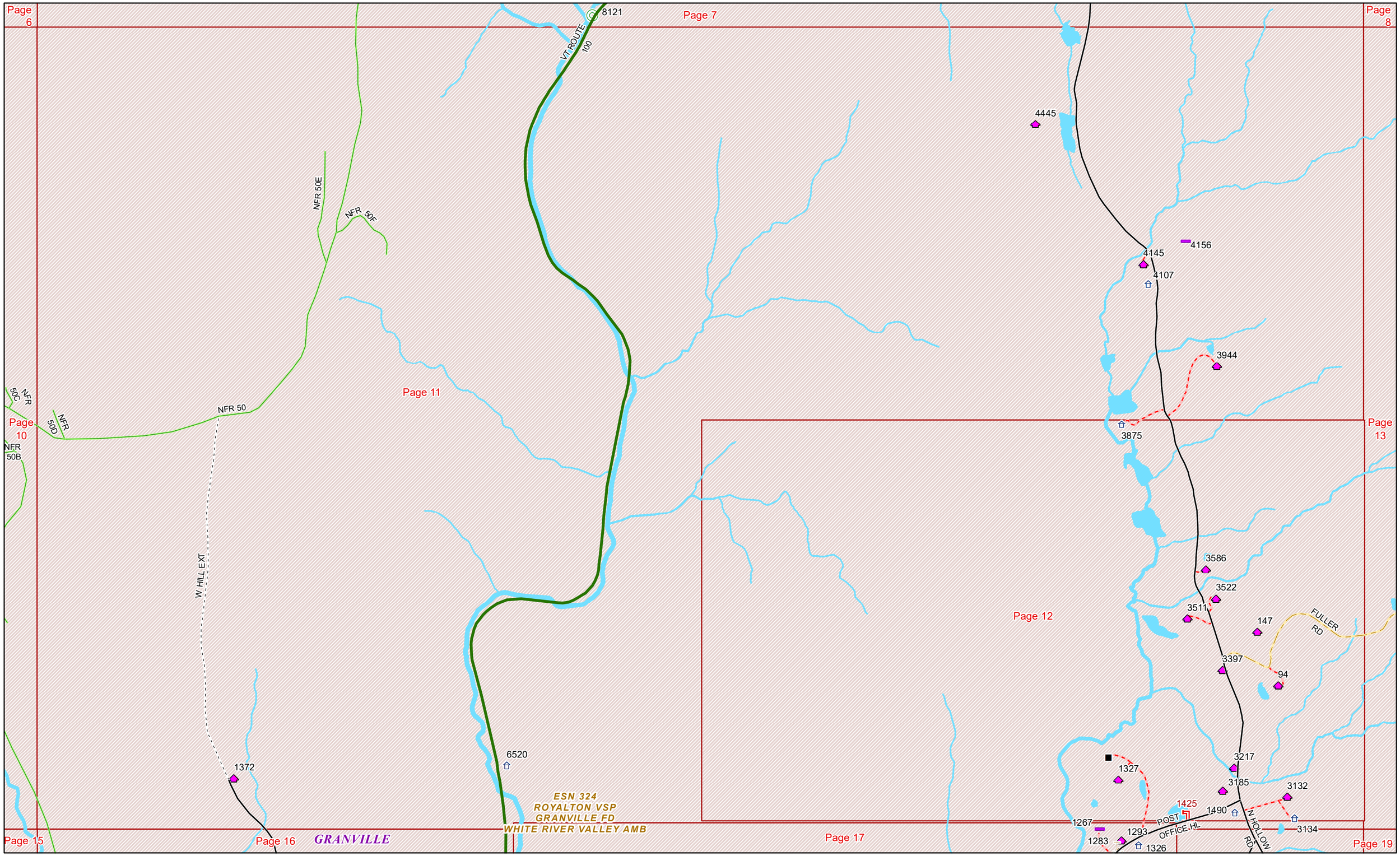

Page 11 Date: 4/21/2019 1 in = 798 feet

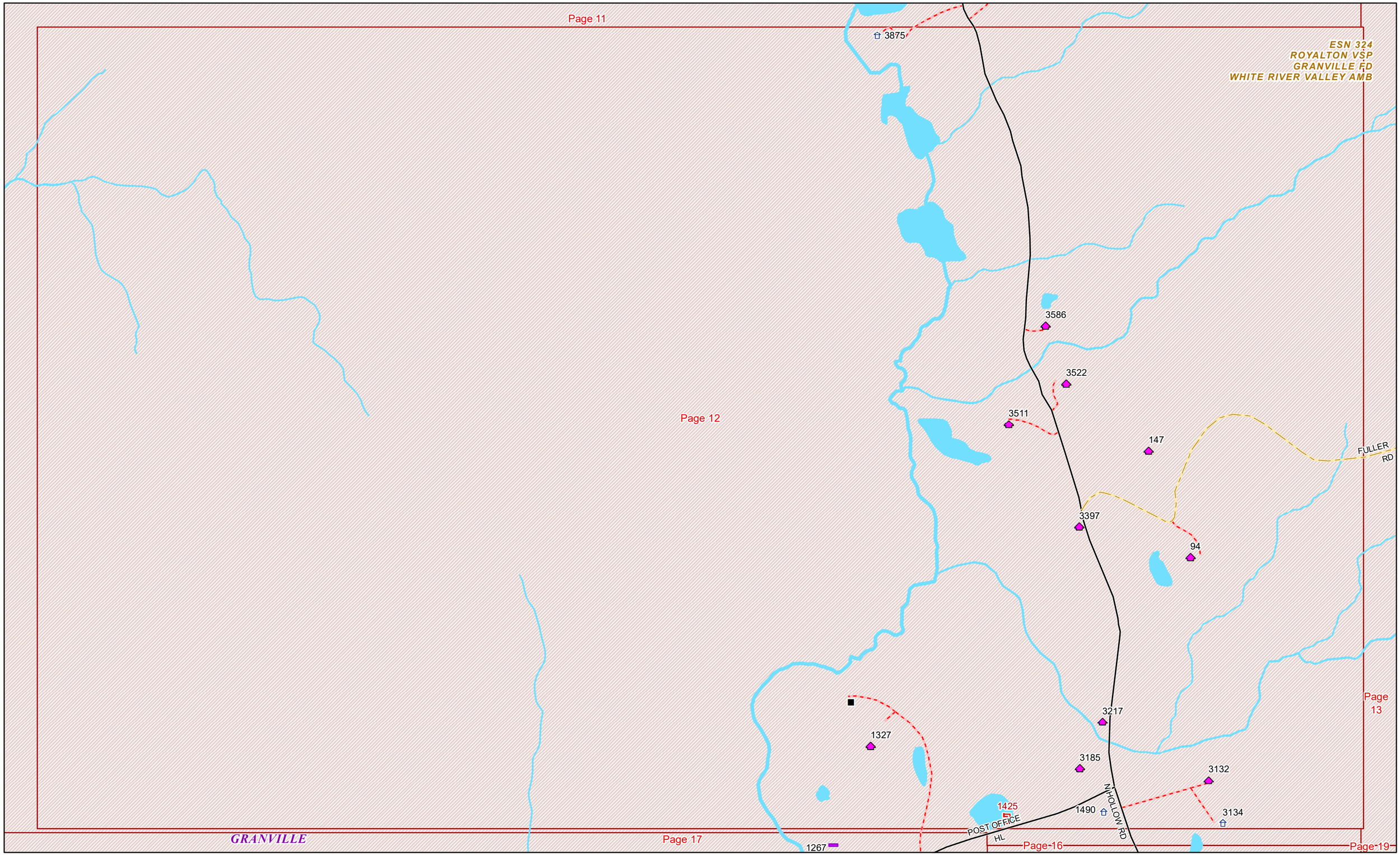

Page 12 Date: 4/21/2019 1 in = 399 feet

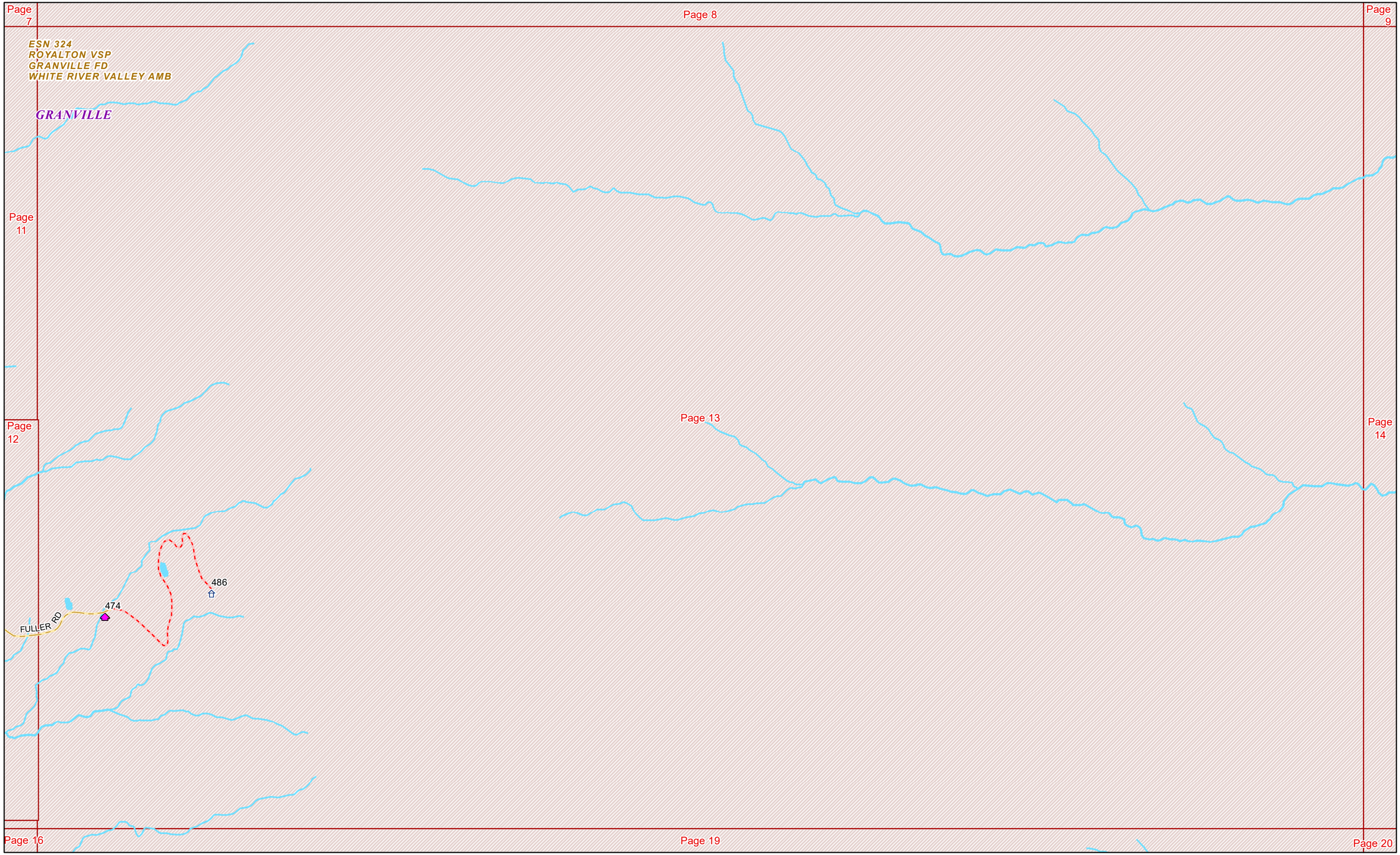

Date: 4/21/2019

1 in = 798 feet

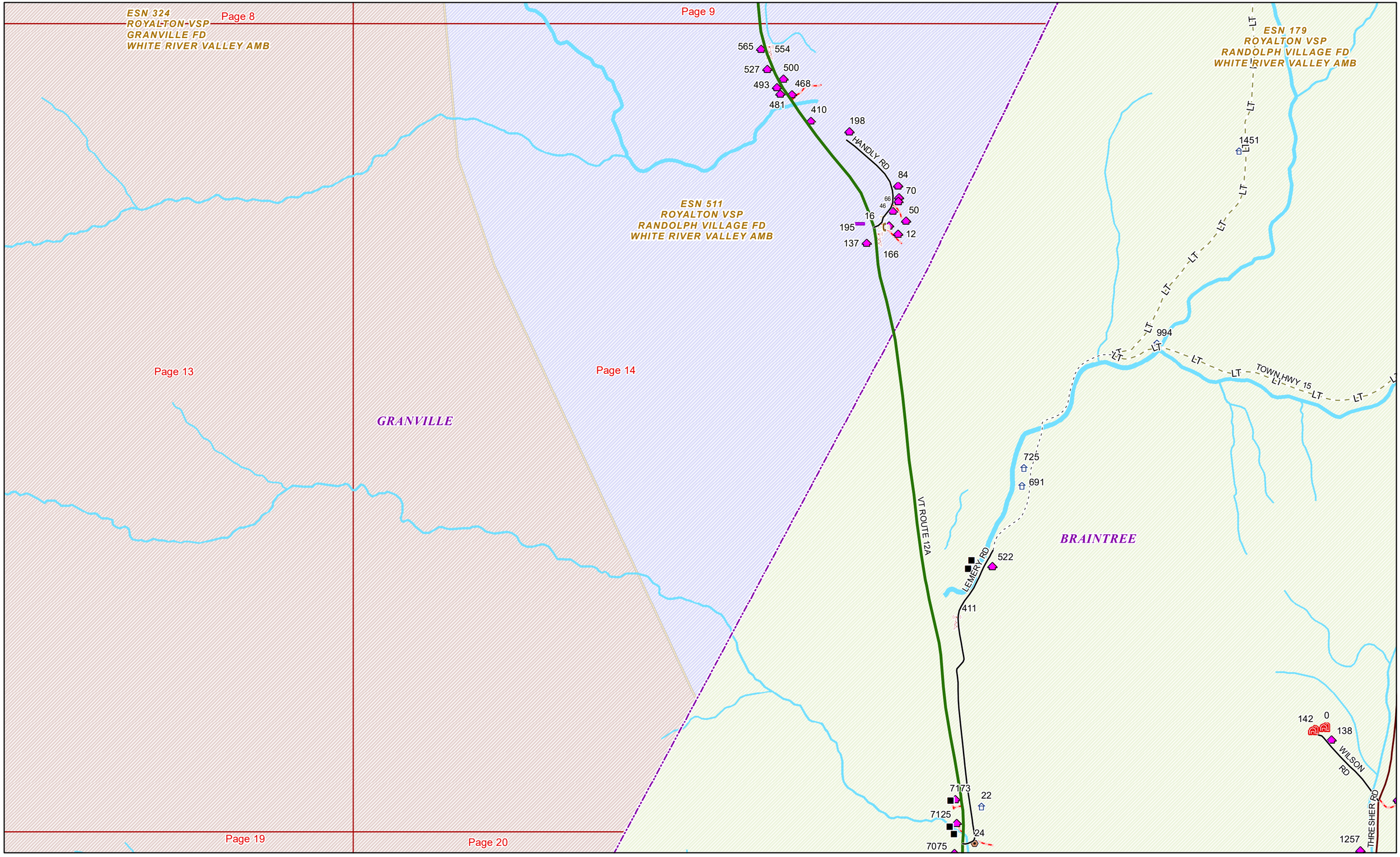

Page 14 Date: 4/21/2019 1 in = 793 feet

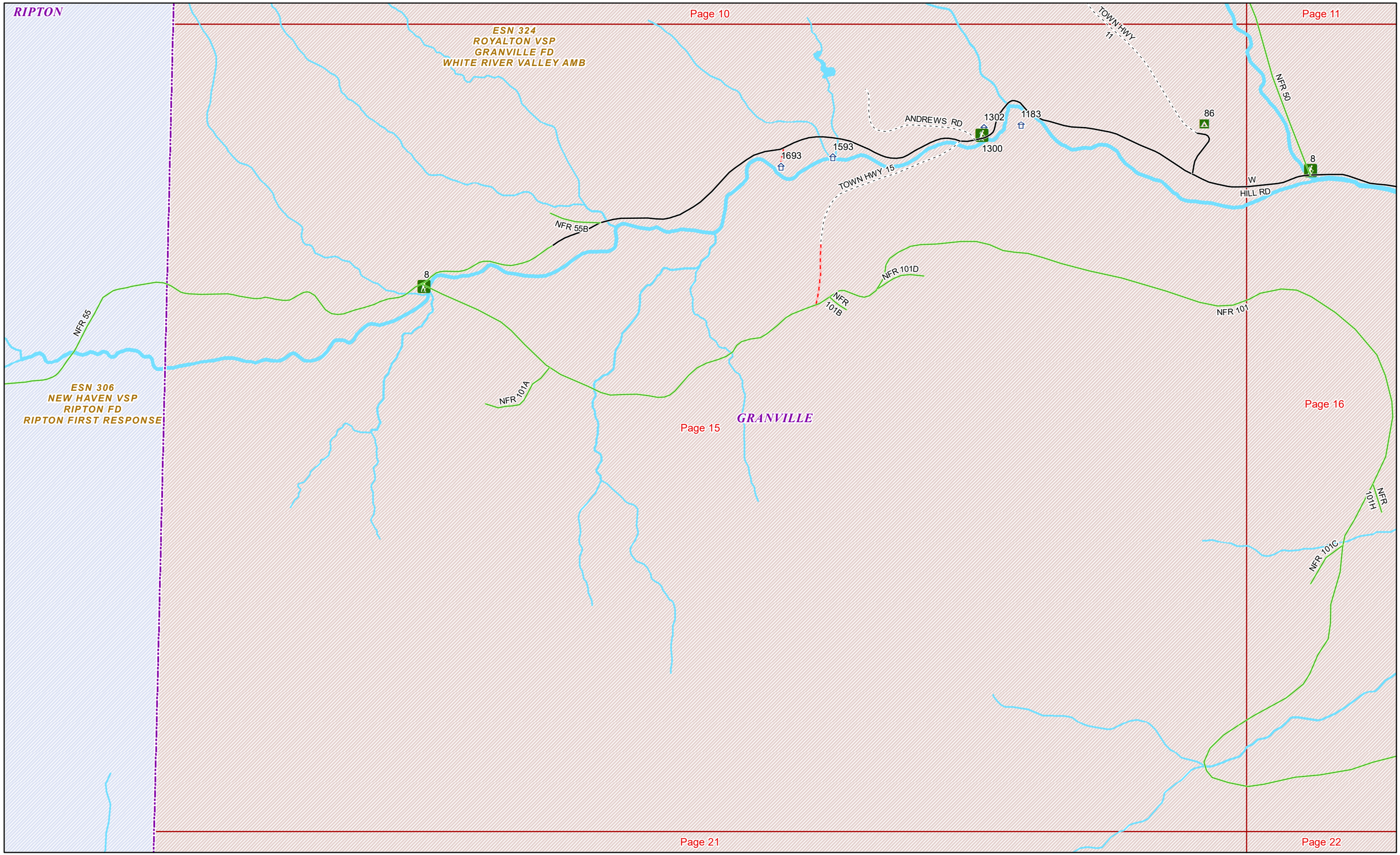

Date: 4/21/2019

1 in = 793 feet

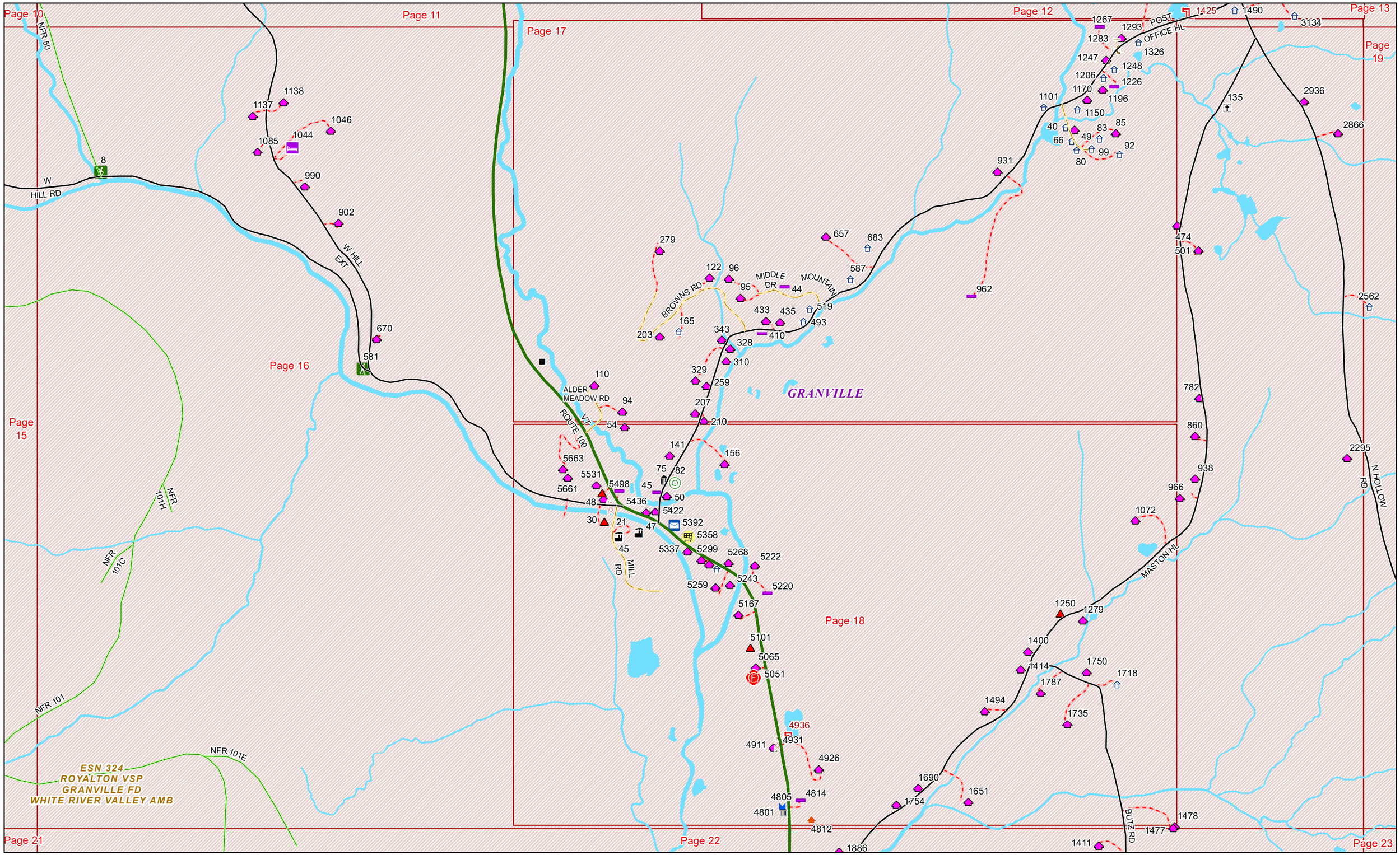

Page 16 Date: 4/21/2019 1 in = 798 feet

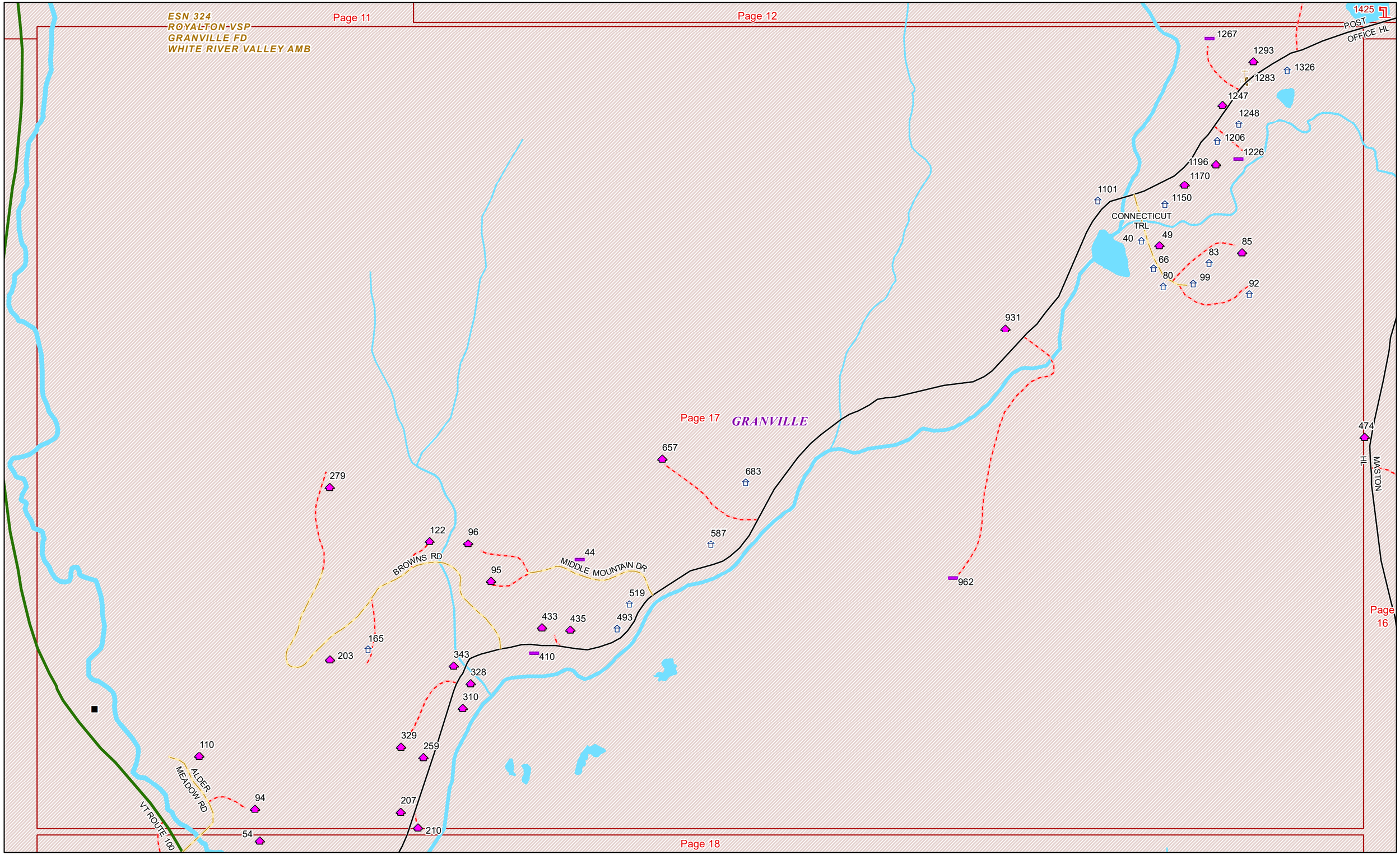

Page 17 Date: 4/21/2019 1 in = 399 feet

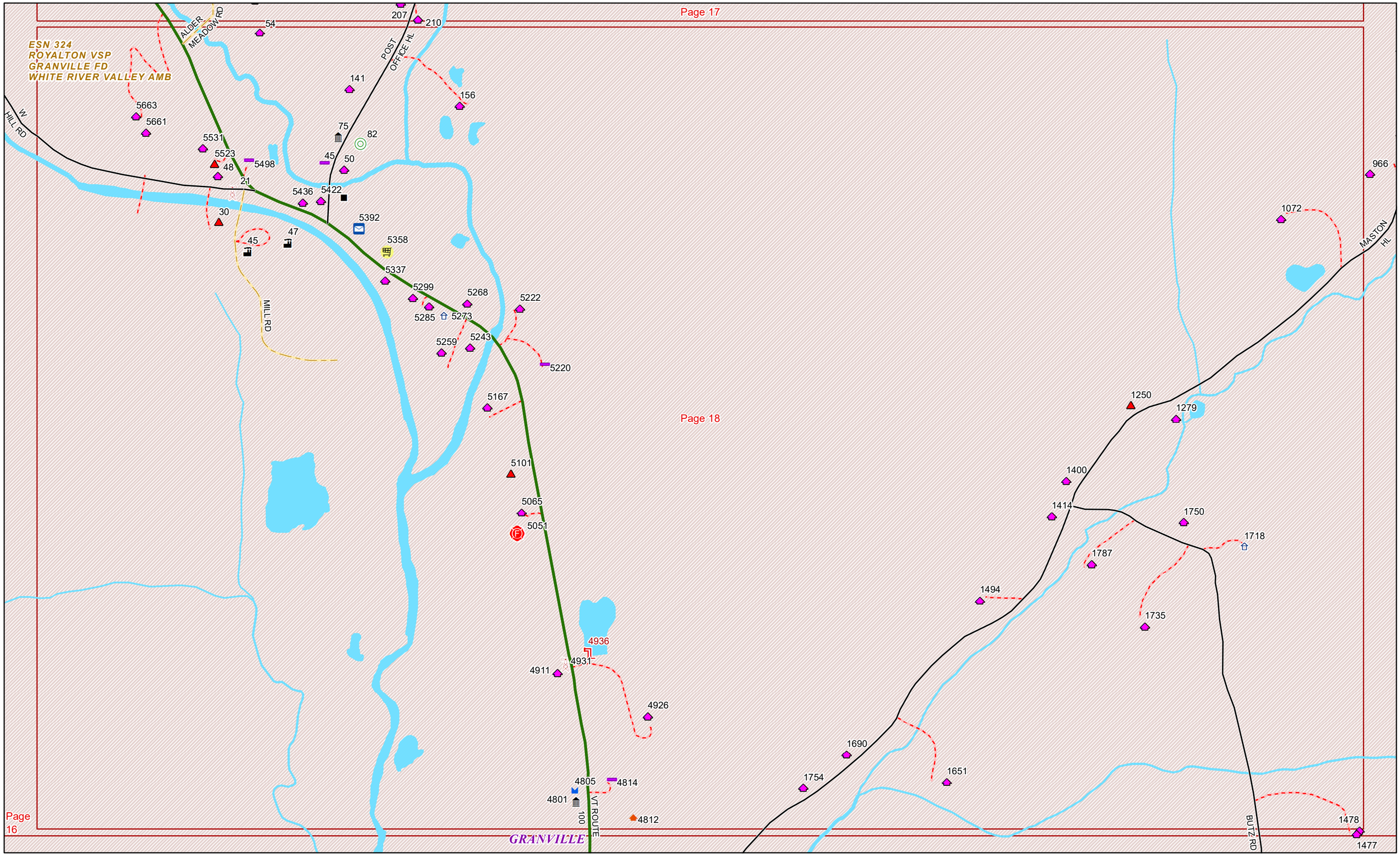

Page 18 Date: 4/21/2019 1 in = 399 feet

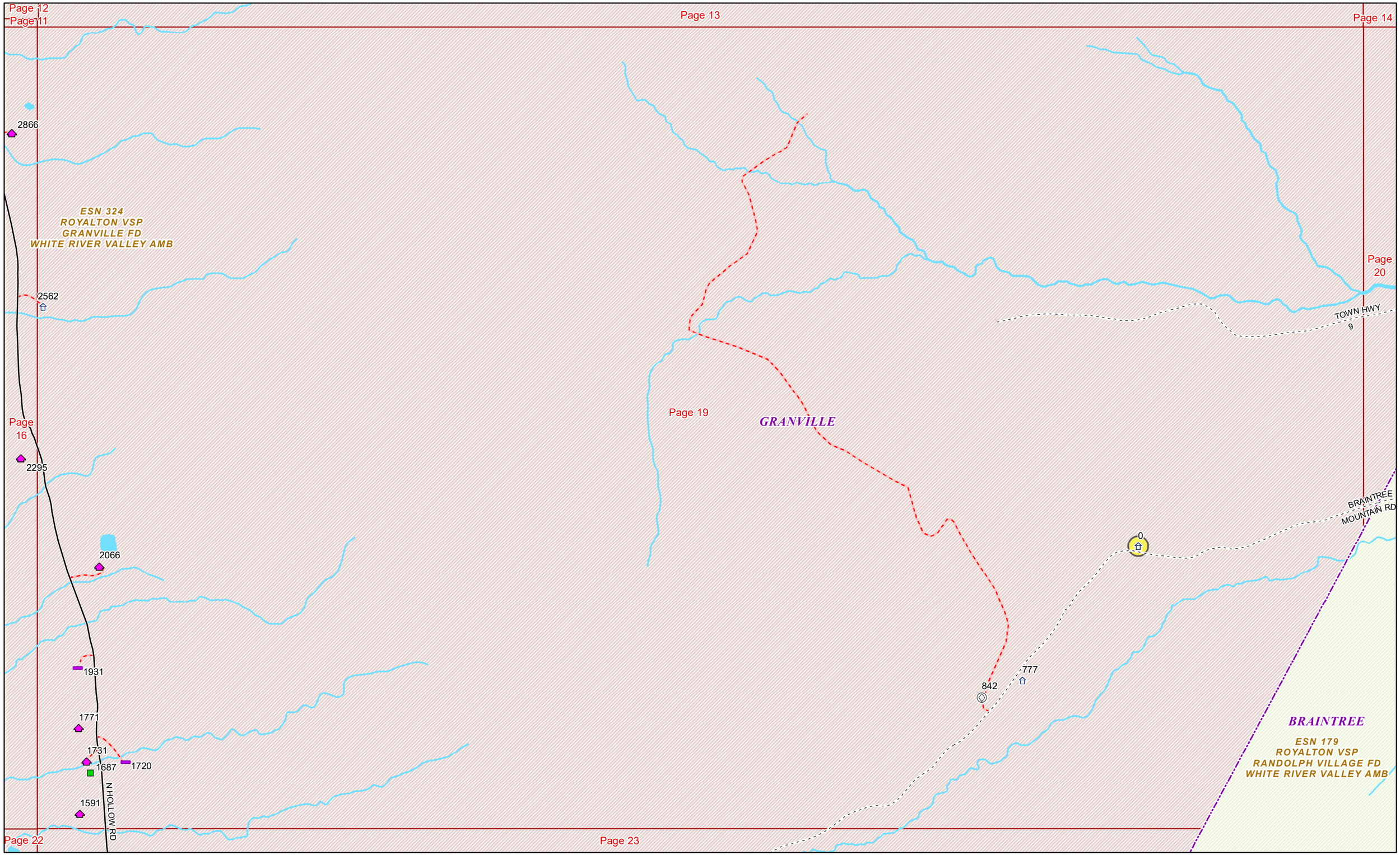

Date: 4/21/2019

1 in = 798 feet

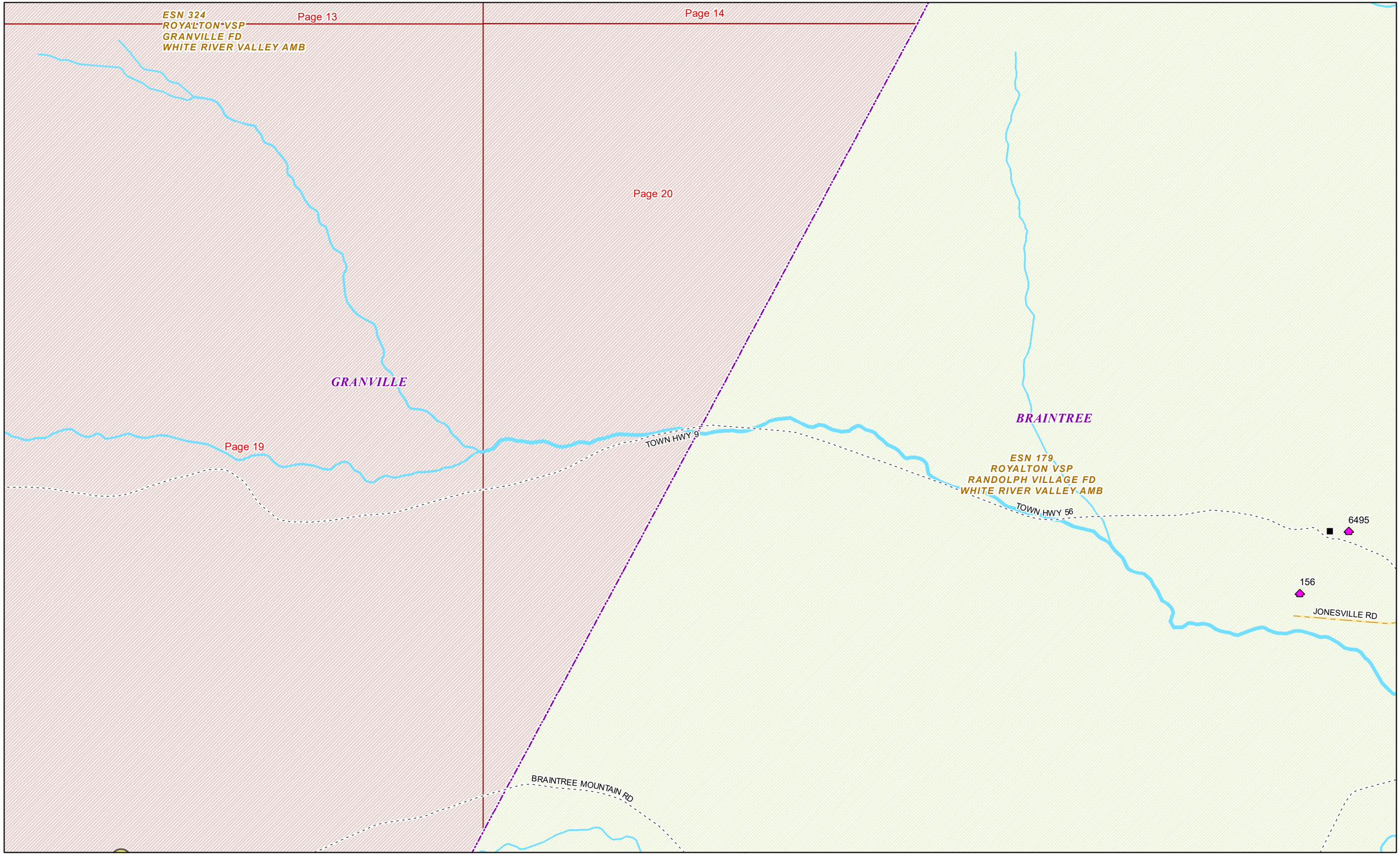

Date: 4/21/2019

1 in = 497 feet

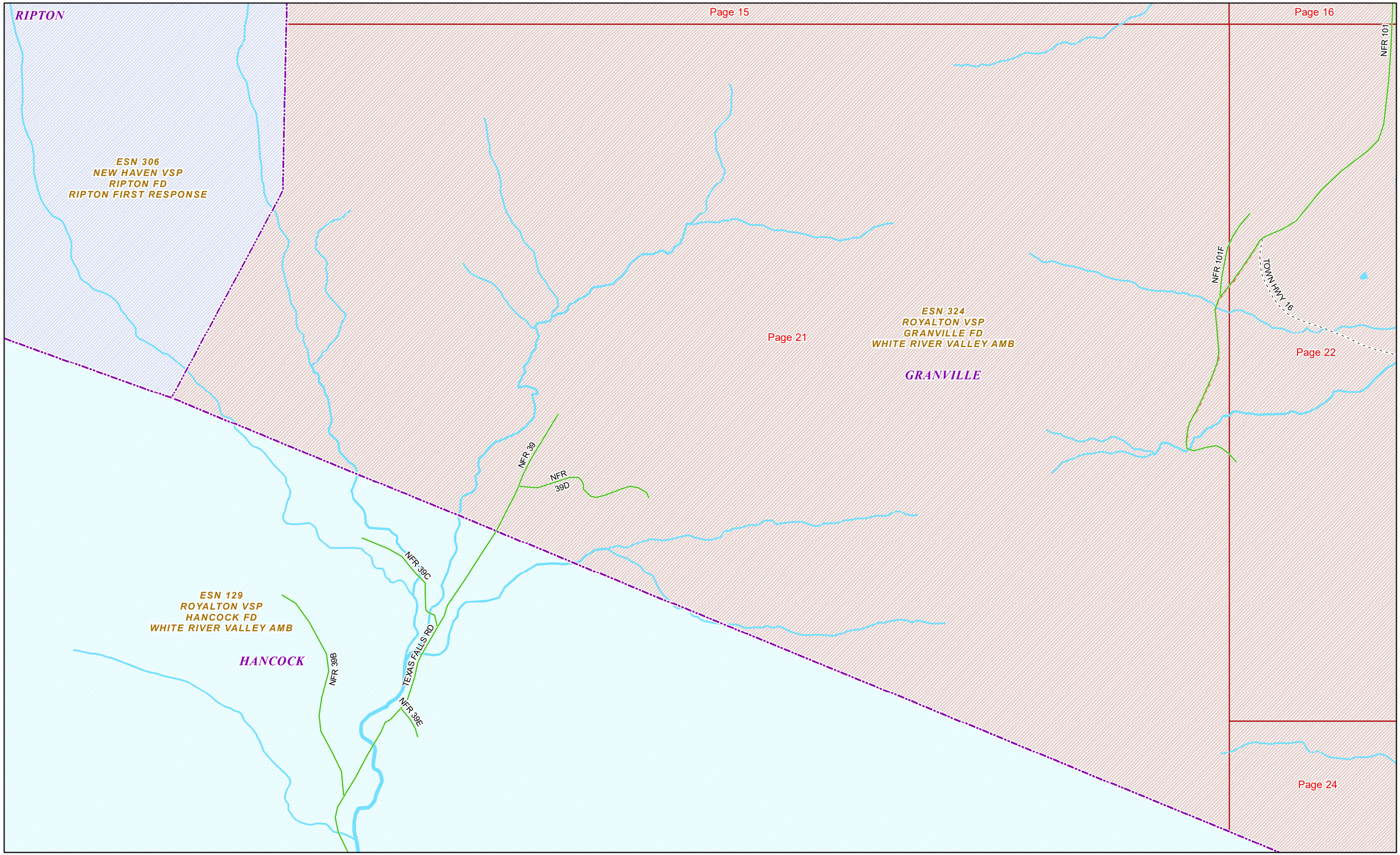

Date: 4/21/2019

1 in = 919 feet

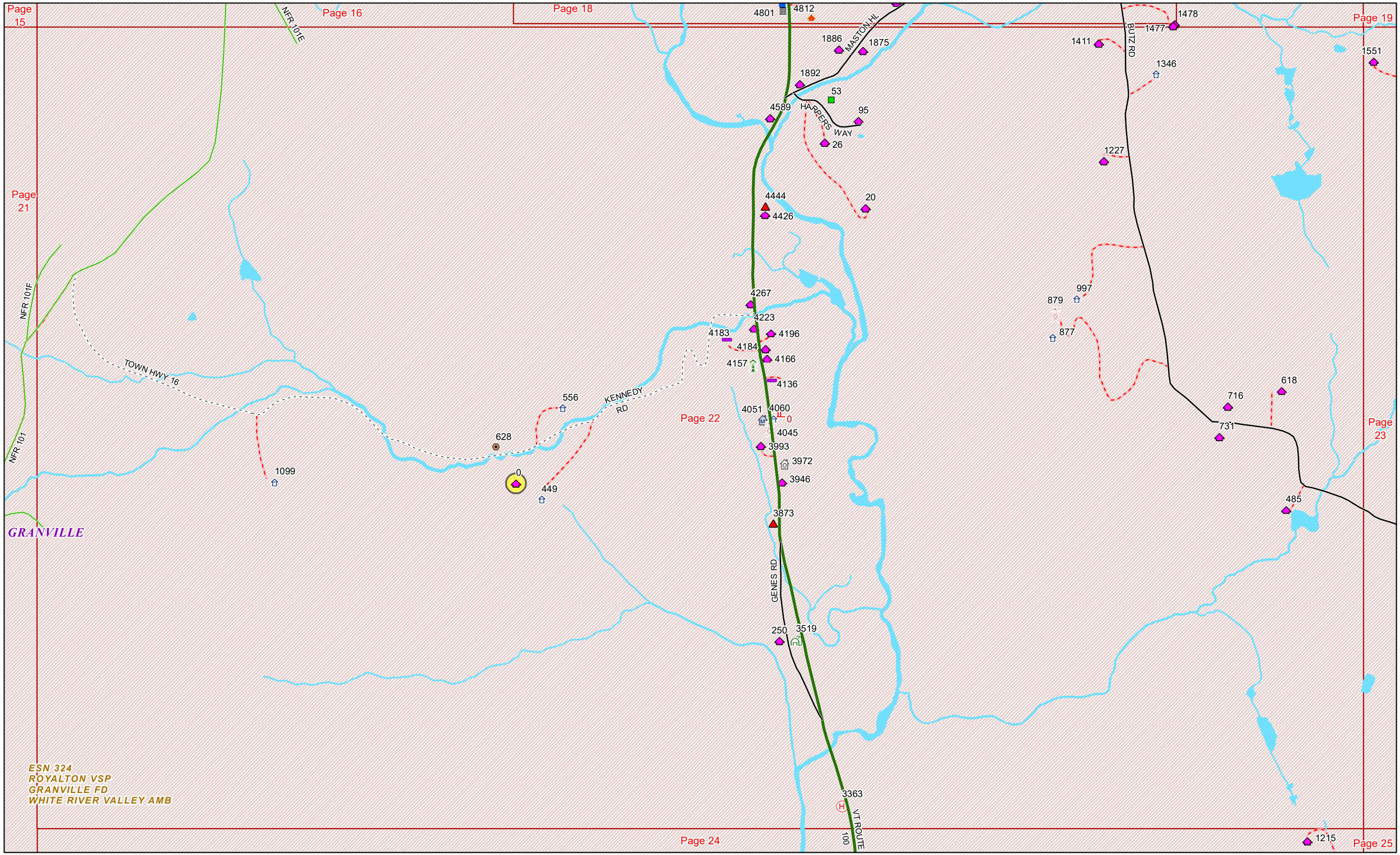

Page 22 Date: 4/21/2019 1 in = 798 feet

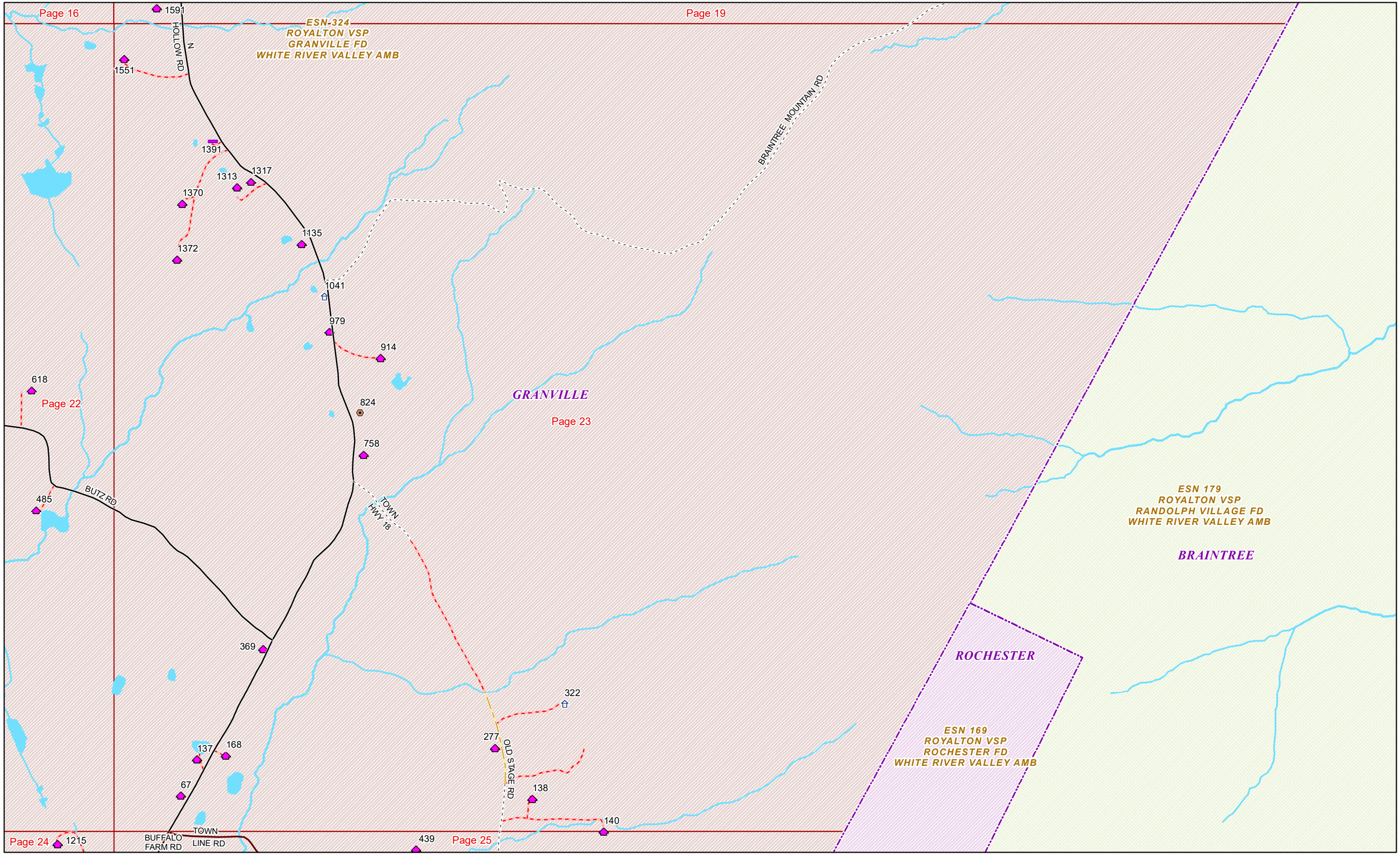

Date: 4/21/2019

1 in = 793 feet

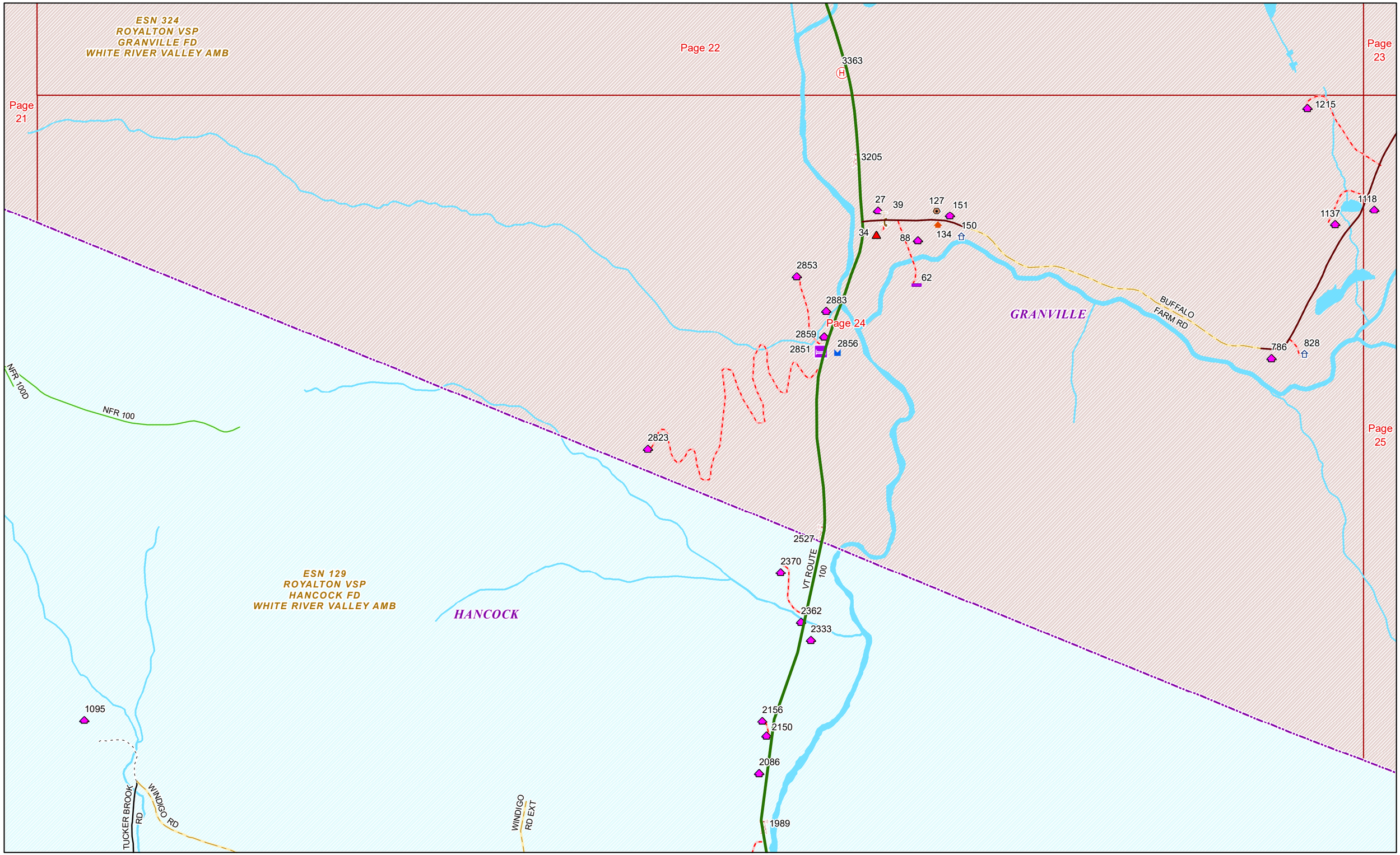

Date: 4/21/2019

1 in = 798 feet

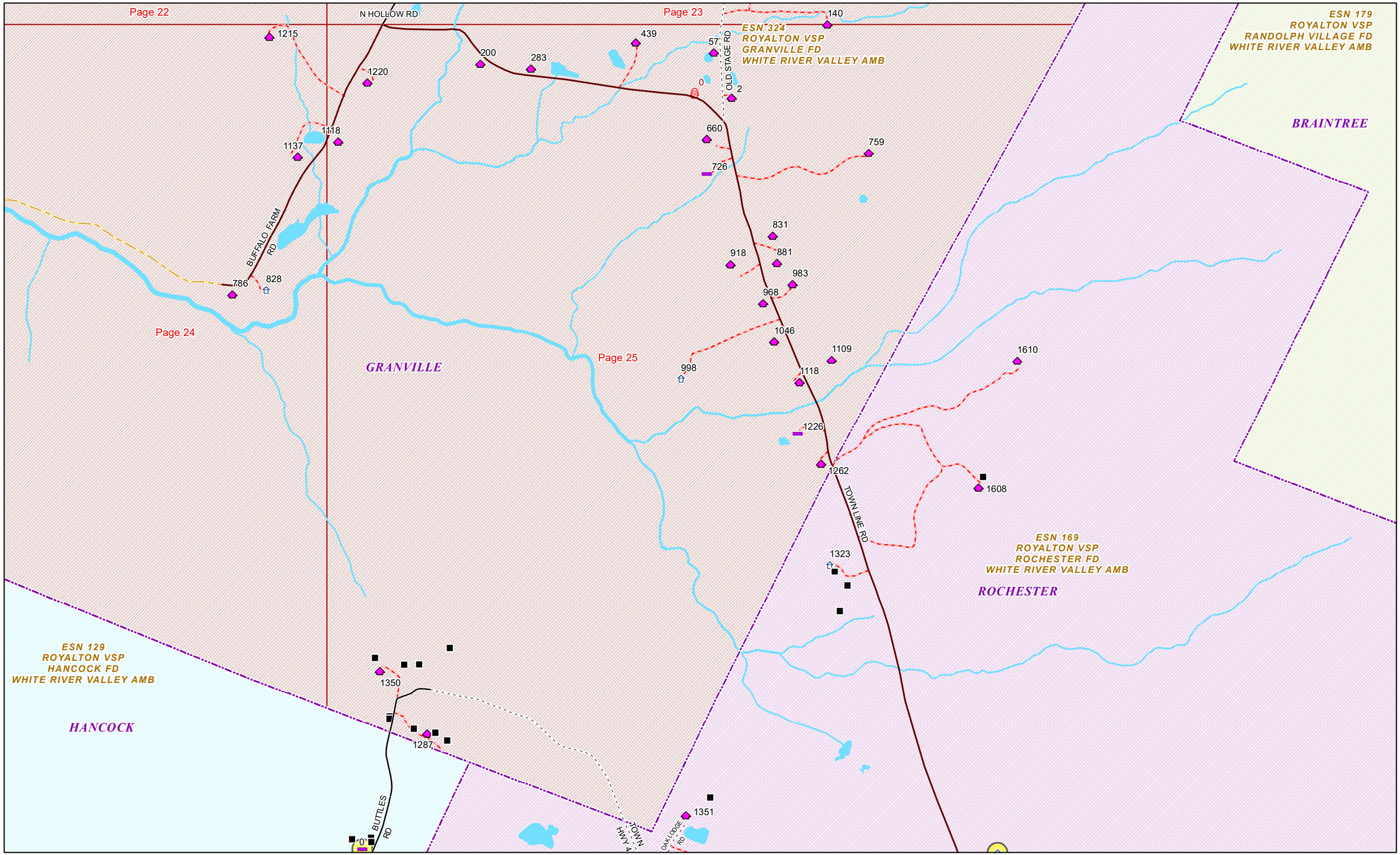

Date: 4/21/2019

1 in = 776 feet