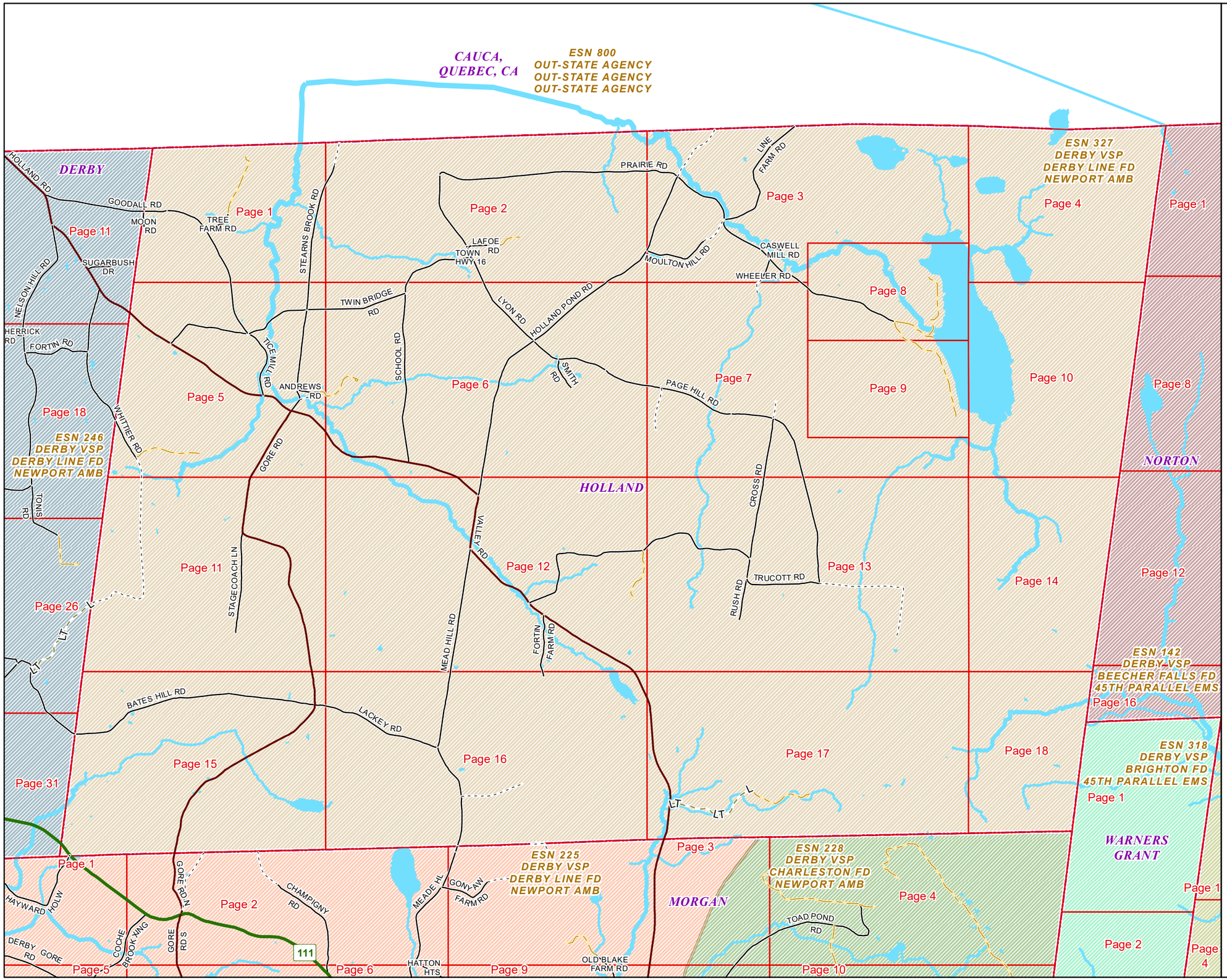

VERMONT

E9-1-1 MapBook

Holland

E9-1-1 MapBook with GIS Data

Use constraints: The 9-1-1 related data layers (Esites, Landmarks, Roads, Driveways, Footprints, Atlas Sheets, ESZ, etc.) were developed and designed for Enhanced 9-1-1 purposes only. The user should understand that the nature of the Enhanced 9-1-1 data layers means they are never complete. **Each municipal government is responsible for maintenance of the E9-1-1 database.**Other data (non-E9-1-1 related) used in the Vermont E9-1-1 MapBook is acquired from the Vermont Center for Geographic Information (VCGI) (vcgi.vermont.gov) and local Regional Planning Commissions.

Disclaimer:
This Vermont E9-1-1 MapBook and GIS data is for general reference only. Data layers that appear on the map may or may not be accurate, current or otherwise reliable. The E9-1-1 Board and the State of Vermont make no representations of any kind, including but not limited to the warranties of merchantability or fitness for a particular use, not are any such warranties to be implies with respect to the GIS data and MapBook.

For Questions/Updates:
Contact VT Enhanced 9-1-1 Board:
Phone: 802-828-4911
Email: e911.info@vermont.gov
Website: e911.vermont.gov

4/21/2019

Legend

Roads

- Interstate Highway
- US Highway
- State Highway
- Town Highway Class 1
- Town Highway Class 2
- Town Highway Class 3
- Town Highway Class 4
- Private
- Driveway
- D — — D - Discontinued Road
- LT- - - -LT Legal Trail
- Ferry
- Military - no public access
- National Forest Highway
- State Forest Highway
- Proposed
- Rivers
- Driveways

Hydrants

- Drafting Site
- Dry Hydrant
- Municipal Hydrant
- Pressurized Hydrant

Townline

Emergency Service Zones

FootPrints

- Airport
- Solar Field
- Alpine Trail Easiest
- Alpine Trail Intermediate
- Alpine Trail Advanced
- Alpine Trail Expert
- Alpine Glade Marked
- Alpine Glade Not Marked
- Building
- Farm
- Golf Course
- Quarry
- Park
- Shopping Center
- Stadium/Arena
- Other

Addressing Error

- Orange - Duplicated Addressed Building
- Yellow - Unnumbered Building

Named Roads

-- A --

	Community	Low	High	Pages
ANDREWS RD	HOLLAND	1	176	5
ANDREWS RD	HOLLAND	177	538	5,6
ANDREWS RD	HOLLAND	539	598	6

-- B --

	Community	Low	High	Pages
BATES HILL RD	DERBY	1661	2262	15
BATES HILL RD	HOLLAND	2235	4076	15
BULLIS RD	HOLLAND	1	494	5

-- C --

	Community	Low	High	Pages
CASWELL MILL RD	HOLLAND	1	158	3
CROSS RD	HOLLAND	1	1042	7,13

-- F --

	Community	Low	High	Pages
FISHING ACCESS RD	HOLLAND	1	300	8
FORTIN FARM RD	HOLLAND	1	458	12,16

-- G --

	Community	Low	High	Pages
GONYAW FARM RD	MORGAN	403	1218	16
GOODALL RD	DERBY	1	740	1
GOODALL RD	HOLLAND	737	1260	1
GOODALL RD	HOLLAND	1261	2080	1,5
GORE RD	HOLLAND	1	980	5,11
GORE RD	HOLLAND	981	2498	11,15
GORE RD	HOLLAND	2499	4090	15

-- H --

	Community	Low	High	Pages
HAYWARD HOLW	HOLLAND	0	8	15
HAYWARD HOLW	MORGAN	1	7	15
HAYWARD HOLW	MORGAN	1	1526	15
HOLLAND POND RD	HOLLAND	1	1254	6,12
HOLLAND POND RD	HOLLAND	1255	2324	2,6
HOLLAND POND RD	HOLLAND	2325	2914	2,3
HOLLAND POND RD	HOLLAND	2915	3886	3
HOLLAND POND RD	HOLLAND	3887	4934	3,7,8
HOLLAND POND RD	HOLLAND	4935	4990	8
HOLLAND RD	DERBY	1857	2144	5
HUNTING CAMP RD	HOLLAND	1	1210	17

-- L --

	Community	Low	High	Pages
LACKEY RD	HOLLAND	1	972	15,16
LAFOE RD	HOLLAND	1	410	2
LAHUE RD	HOLLAND	1	136	7
LINE FARM RD	HOLLAND	1	984	3
LYON RD	HOLLAND	1	680	2
LYON RD	HOLLAND	681	1444	2,6

-- M --

	Community	Low	High	Pages
MAPLE HILL RD	HOLLAND	1	414	12
MEAD HILL RD	HOLLAND	1	1468	12,16
MEAD HILL RD	HOLLAND	1469	2254	16
MOON RD	HOLLAND	1	72	1
MOULTON HILL RD	HOLLAND	1	484	2,3

-- N --

	Community	Low	High	Pages
NORTH SHORE RD	HOLLAND	1	513	8

-- P --

	Community	Low	High	Pages
PAGE HILL RD	HOLLAND	1	232	6
PAGE HILL RD	HOLLAND	1029	1900	7
PAGE HILL RD	HOLLAND	1901	3200	7,13
PAGE HILL RD	HOLLAND	233	590	6
PAGE HILL RD	HOLLAND	591	1028	6,7
PRAIRIE RD	HOLLAND	1	1790	2,3

-- R --

	Community	Low	High	Pages
RUSH RD	HOLLAND	1	308	13

-- S --

	Community	Low	High	Pages
SCHOOL RD	HOLLAND	1	1250	6
SCHOOL RD	HOLLAND	1251	1856	2,6
SCHOOL RD	HOLLAND	1857	1878	2
SMITH RD	HOLLAND	1	242	6
SOUTH SHORE RD	HOLLAND	1	910	8,9
STAGECOACH LN	HOLLAND	1	740	11
STEARNS BROOK RD	HOLLAND	1	774	5
STEARNS BROOK RD	HOLLAND	775	1894	1,2,5
STEARNS BROOK RD	HOLLAND	1895	2042	2

-- T --

	Community	Low	High	Pages
TICE MILL RD	HOLLAND	1	522	5
TOWN HWY 11	HOLLAND	1	456	3
TOWN HWY 16	HOLLAND	1	14	2
TOWN HWY 20	HOLLAND	1	226	3
TOWN HWY 27	HOLLAND	1	168	5
TOWN HWY 29	HOLLAND	1	326	7
TOWN HWY 44	HOLLAND	1	472	16
TREE FARM RD	HOLLAND	1	690	1
TRUCOTT RD	HOLLAND	1127	2032	12,13
TRUCOTT RD	HOLLAND	2033	2186	13
TRUCOTT RD	HOLLAND	1	1126	12
TRUCOTT RD	HOLLAND	2187	4130	13
TWIN BRIDGE RD	HOLLAND	1	1132	5
TWIN BRIDGE RD	HOLLAND	1133	1876	5,6

-- V --

	Community	Low	High	Pages
VALLEY RD	HOLLAND	1	1408	5
VALLEY RD	HOLLAND	2409	2988	6,12
VALLEY RD	HOLLAND	3989	4126	12
VALLEY RD	HOLLAND	5935	6200	17
VALLEY RD	HOLLAND	1409	2408	5,6
VALLEY RD	HOLLAND	2989	3988	12
VALLEY RD	HOLLAND	4127	5934	12,16,17
VT ROUTE 111	DERBY	2185	3778	15
VT ROUTE 111	HOLLAND	3779	3894	15
VT ROUTE 111	MORGAN	10561	11260	15

-- W --

	Community	Low	High	Pages
WHEELER RD	HOLLAND	1	162	3
WHEELER RD	HOLLAND	163	282	3,7
WHITTIER RD	DERBY	473	1040	5
WHITTIER RD	HOLLAND	1041	1352	5
WHITTIER RD	HOLLAND	1353	2814	5,11

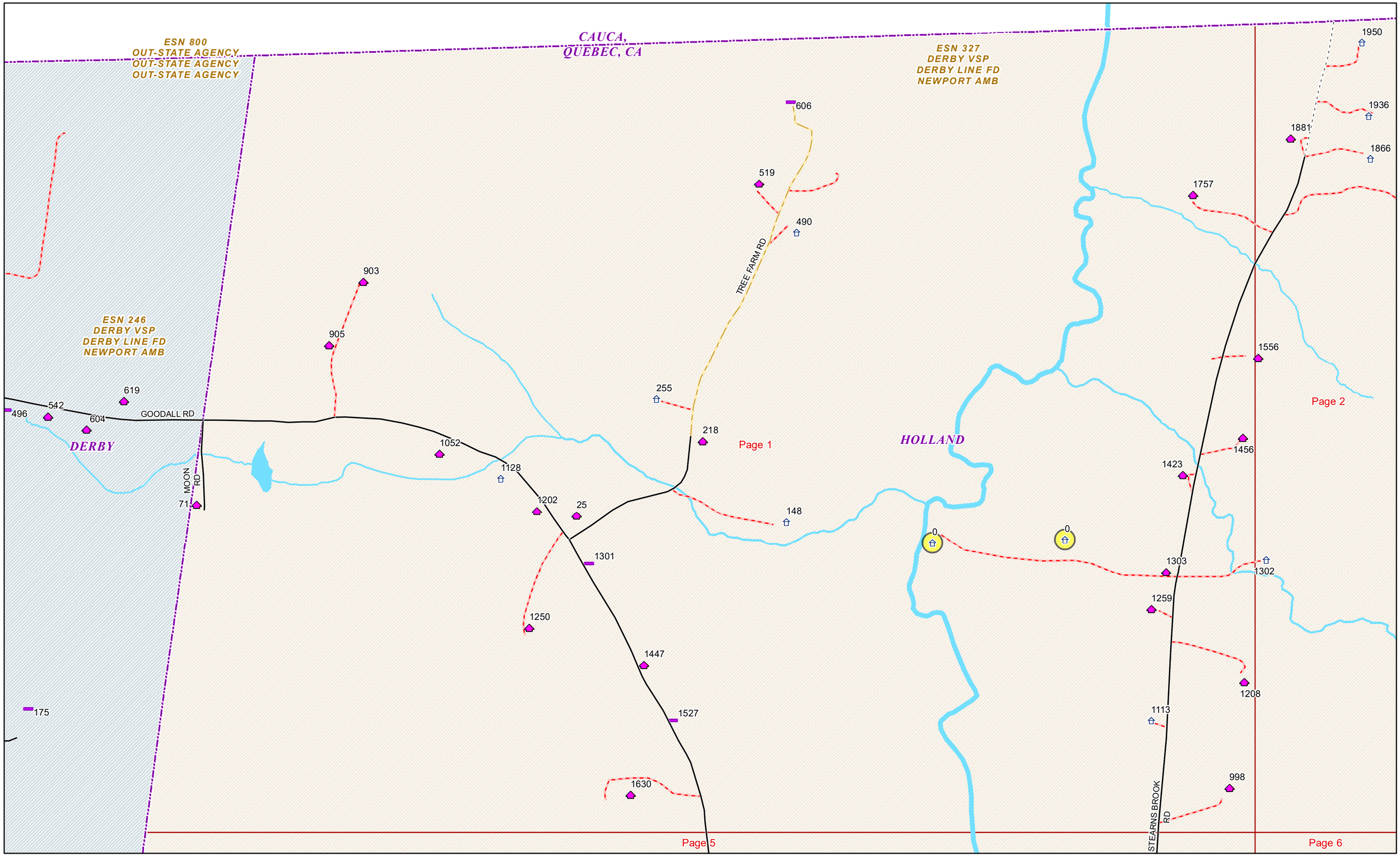

Page 1 Date: 4/21/2019 1 in = 570 feet

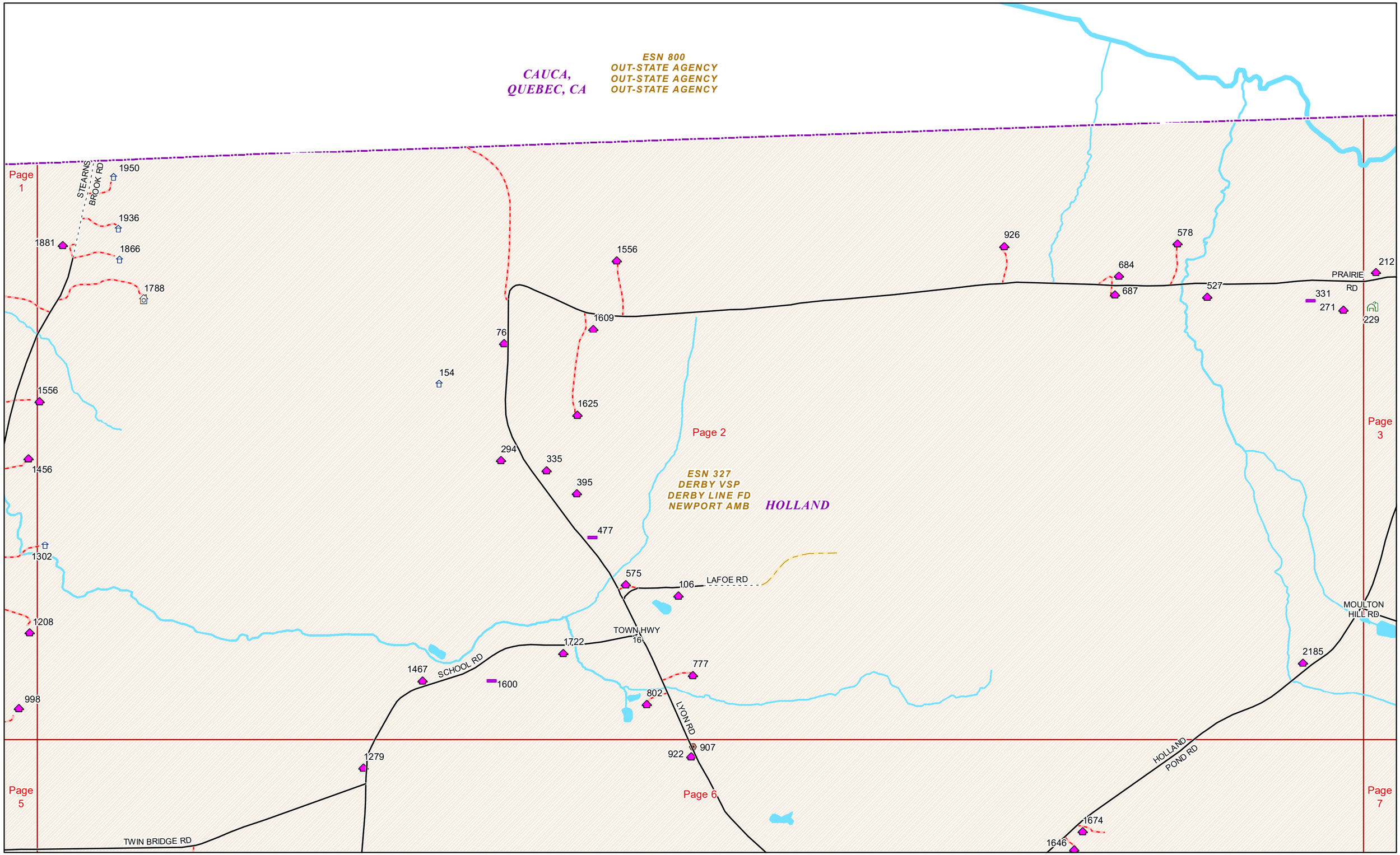

Page 2 Date: 4/21/2019 1 in = 798 feet

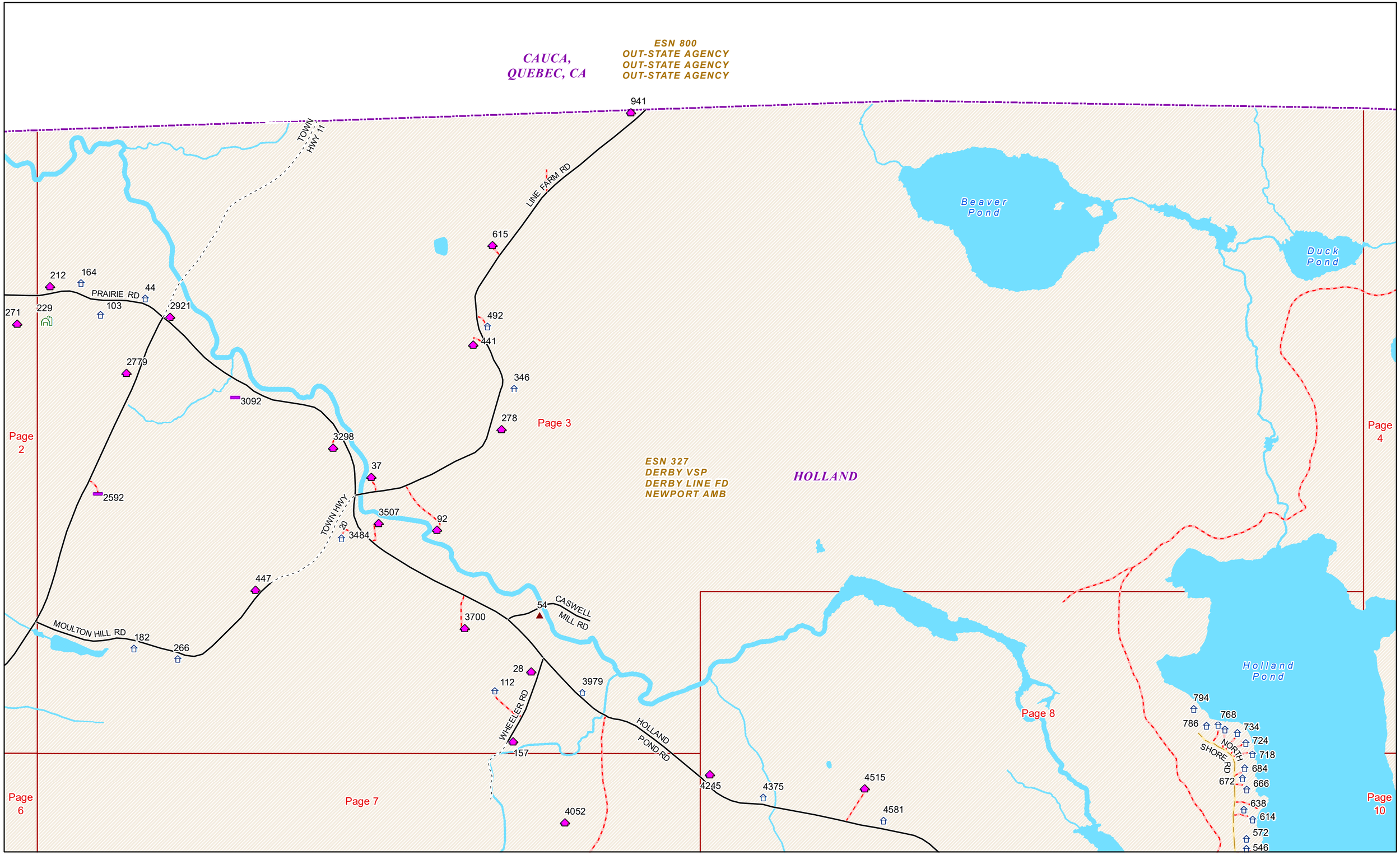

Page 3

Date: 4/21/2019

1 in = 798 feet

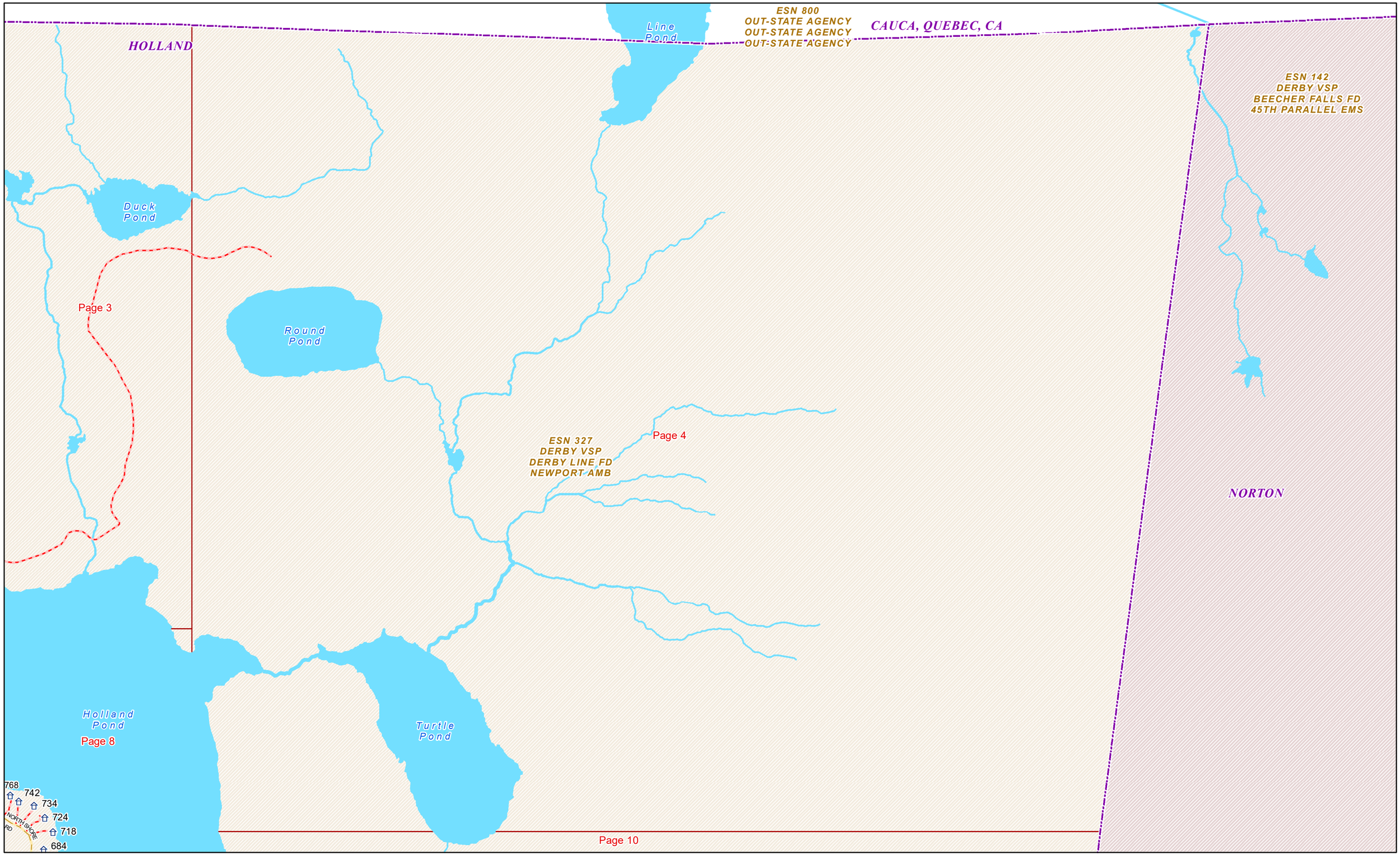

Date: 4/21/2019

1 in = 639 feet

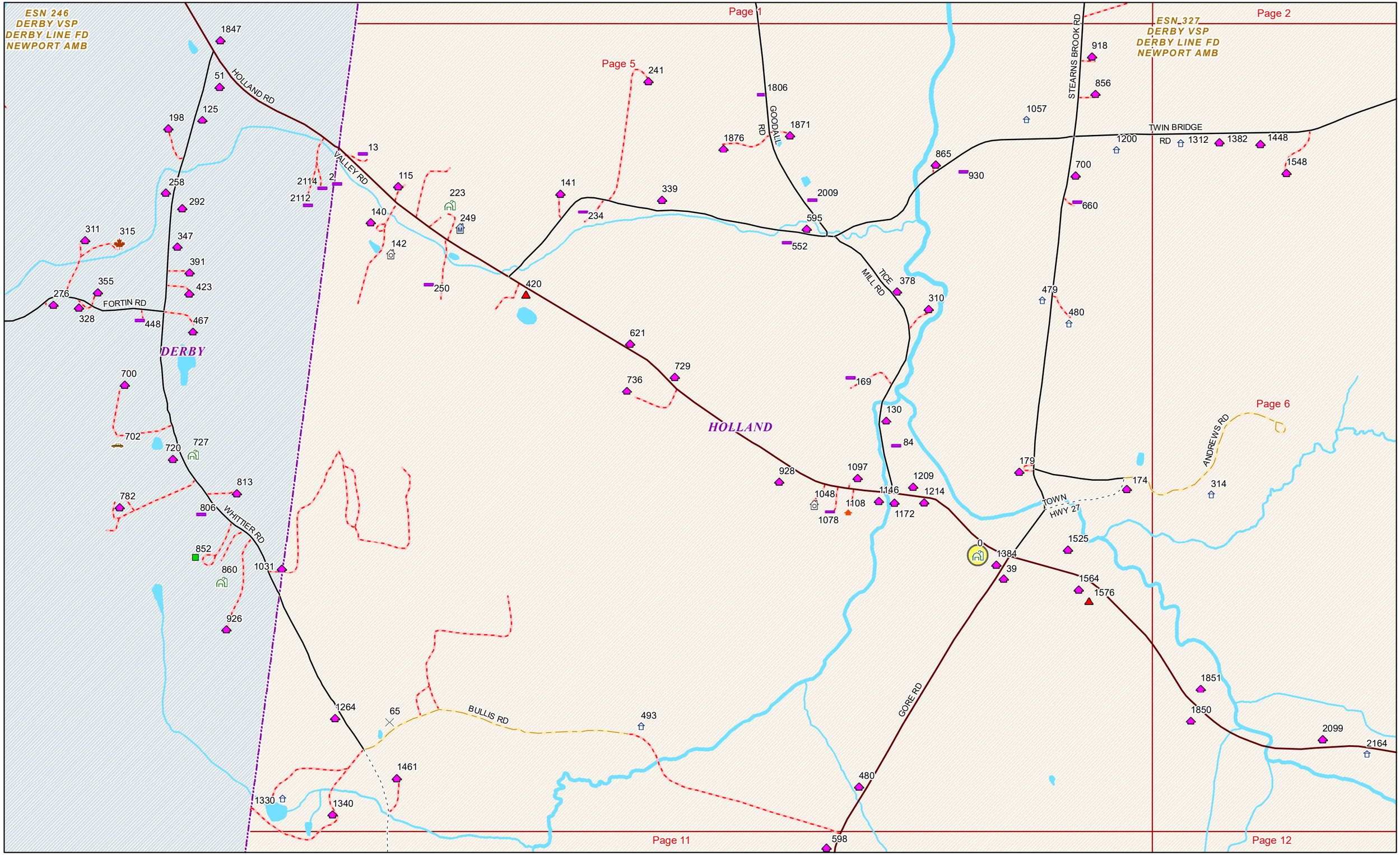

Date: 4/21/2019

1 in = 793 feet

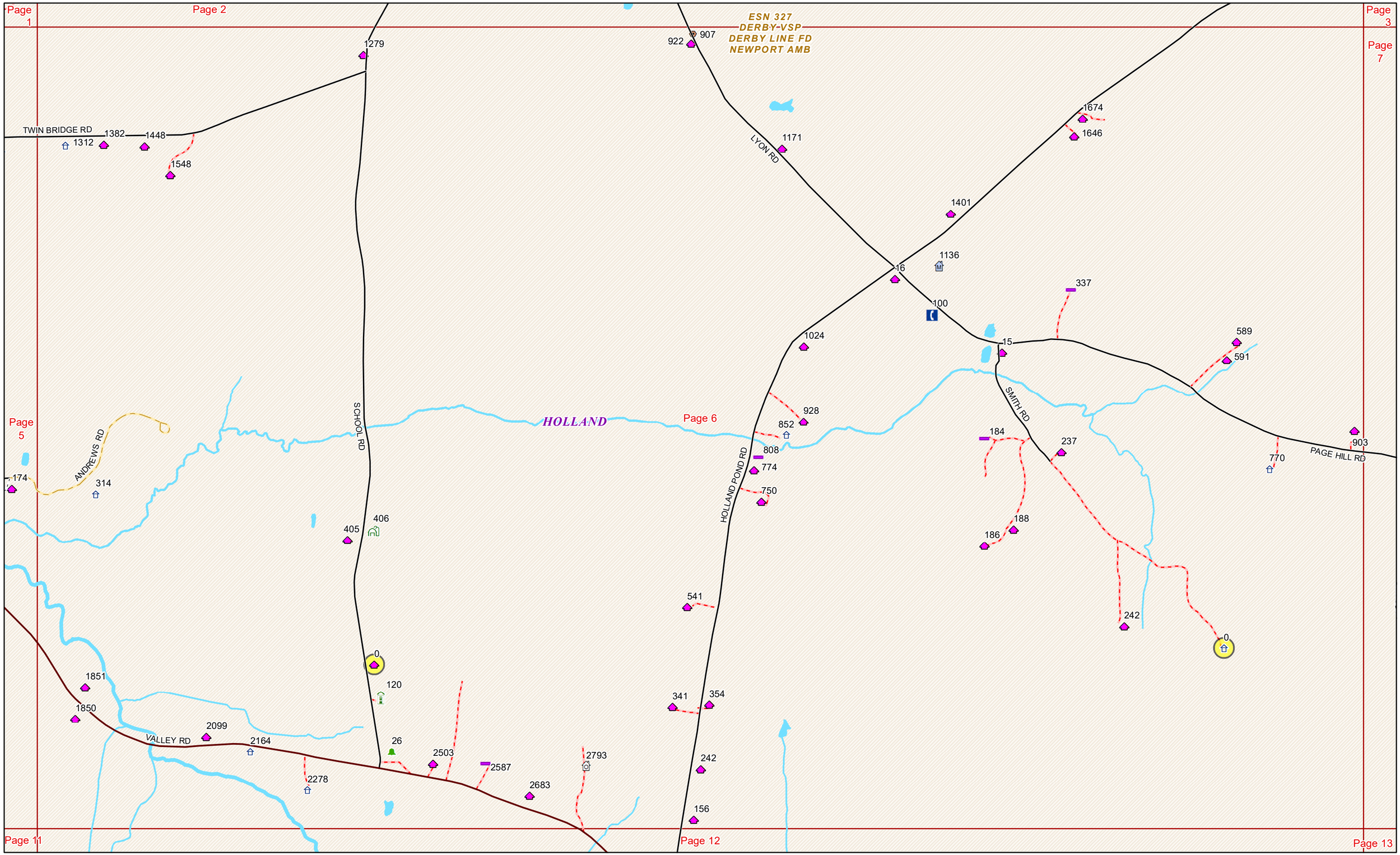

Page 6 Date: 4/21/2019 1 in = 798 feet

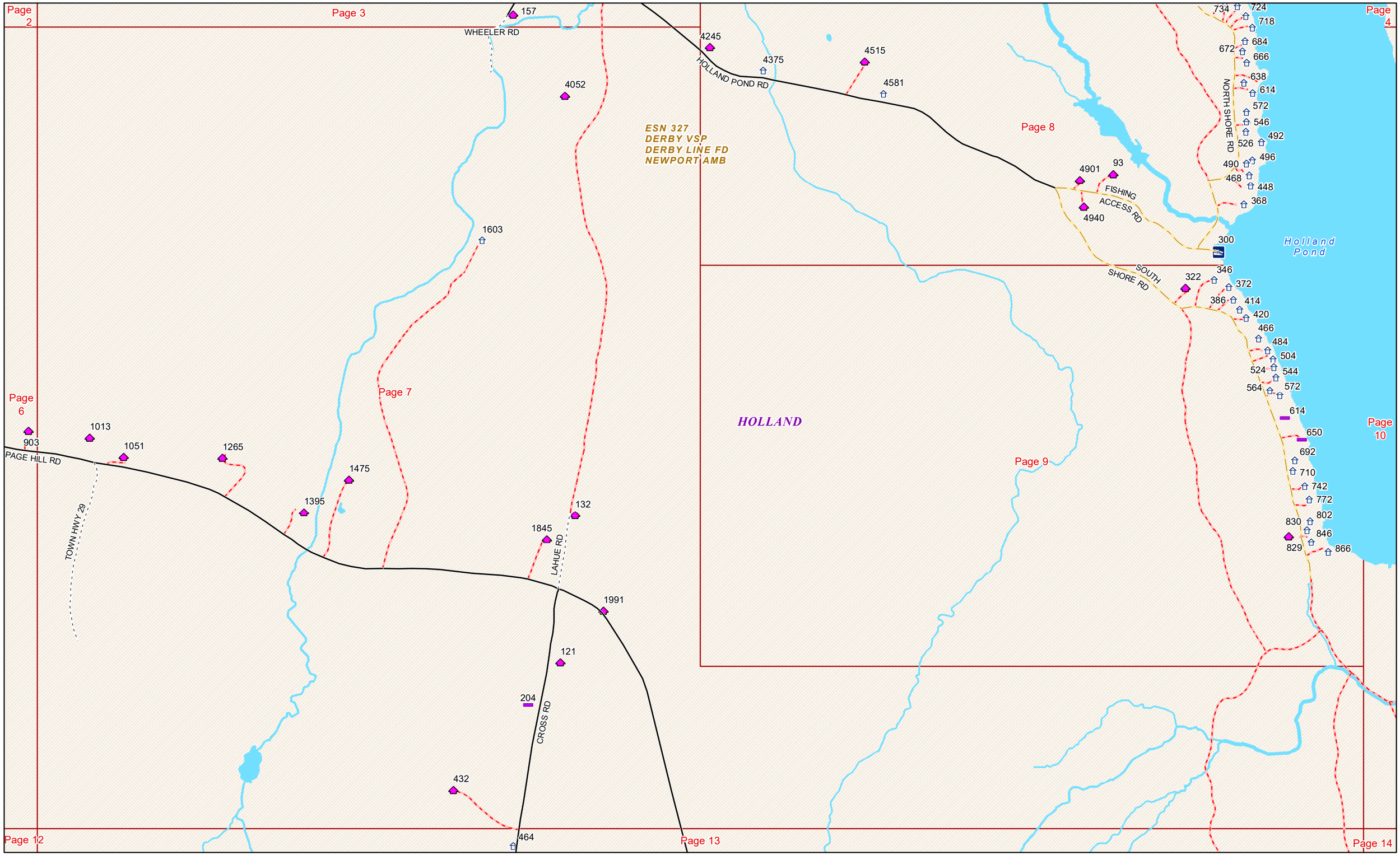

Page 7 Date: 4/21/2019 1 in = 798 feet

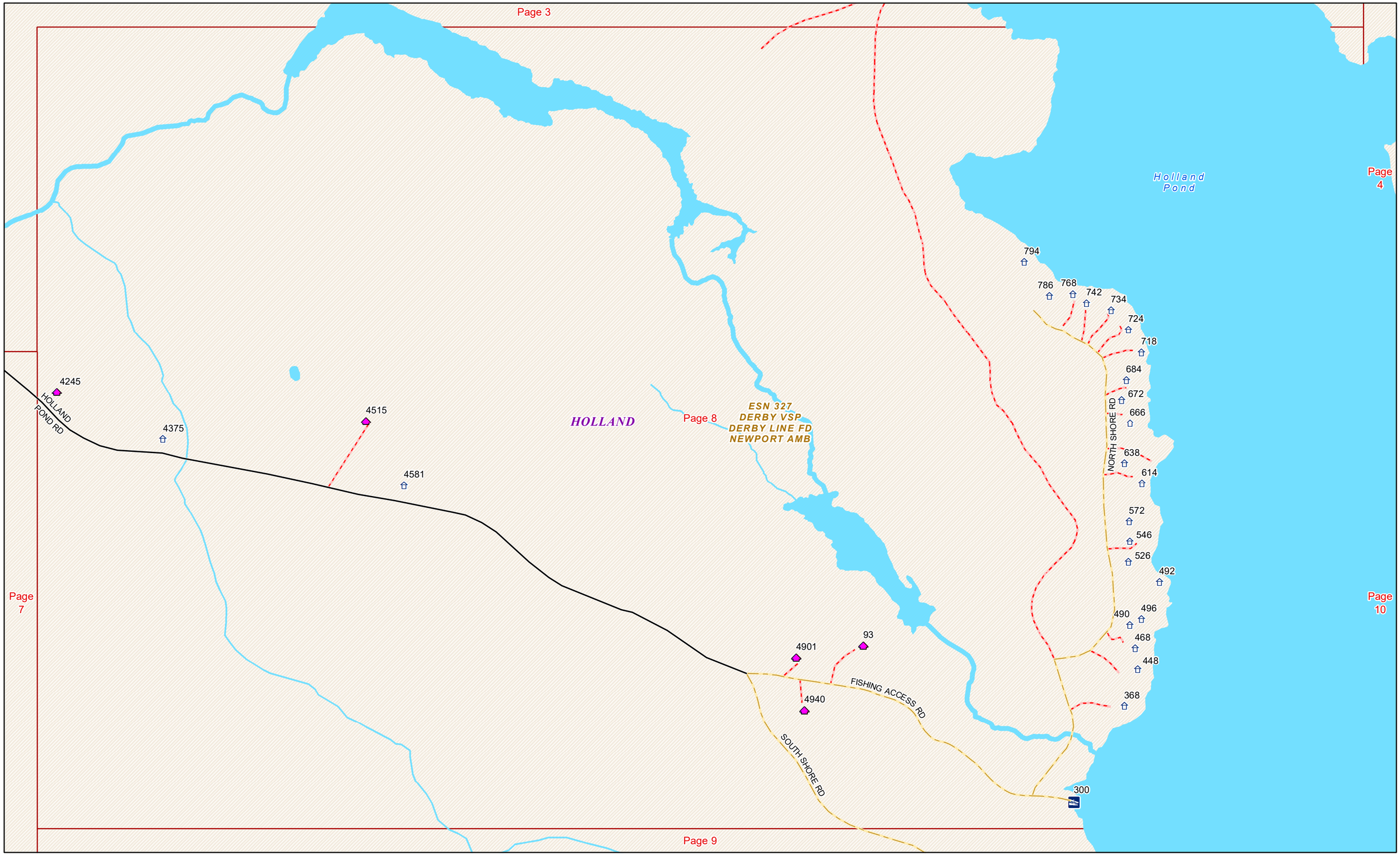

Page 8

Date: 4/21/2019

1 in = 399 feet

Date: 4/21/2019

1 in = 399 feet

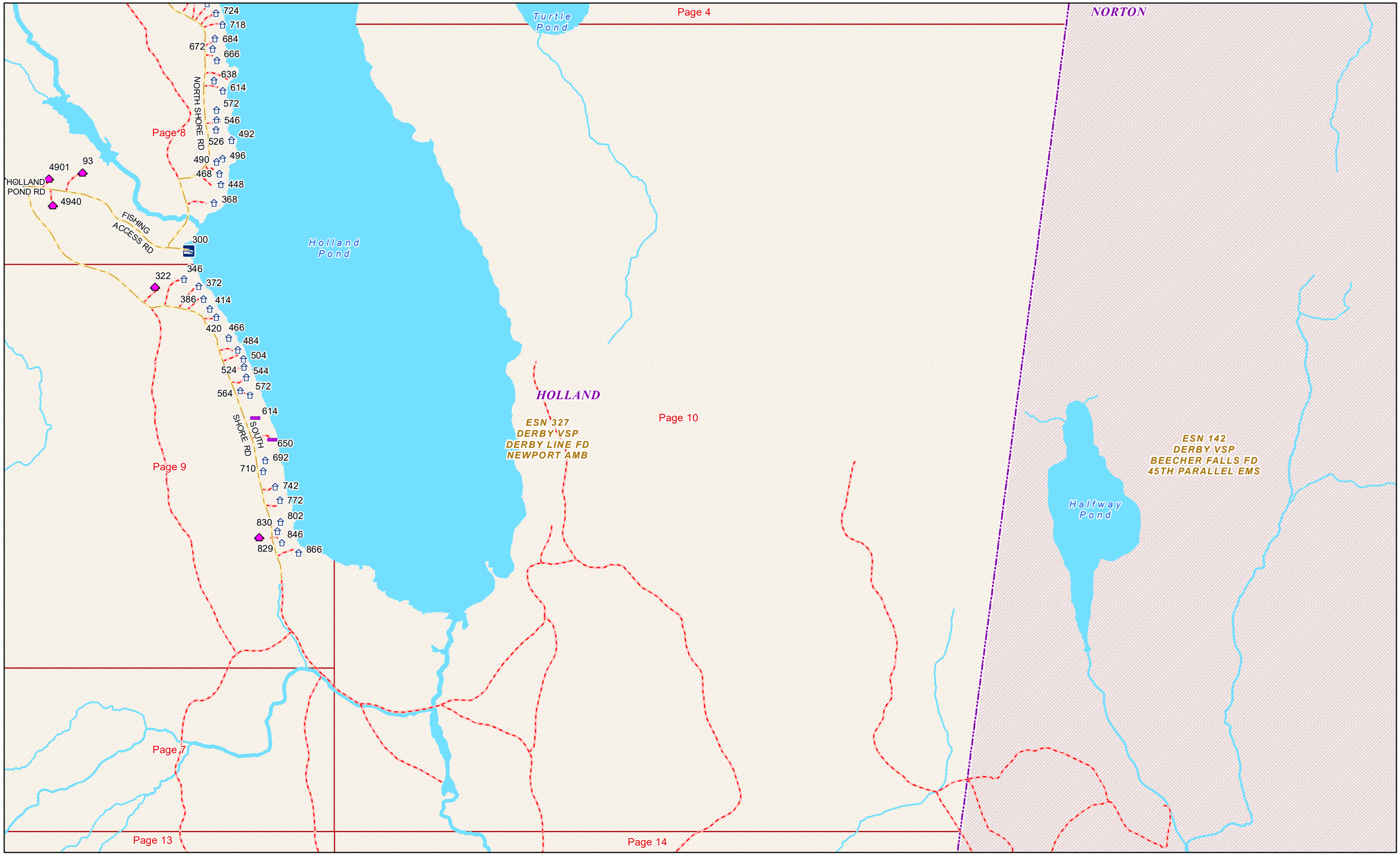

Date: 4/21/2019

1 in = 793 feet

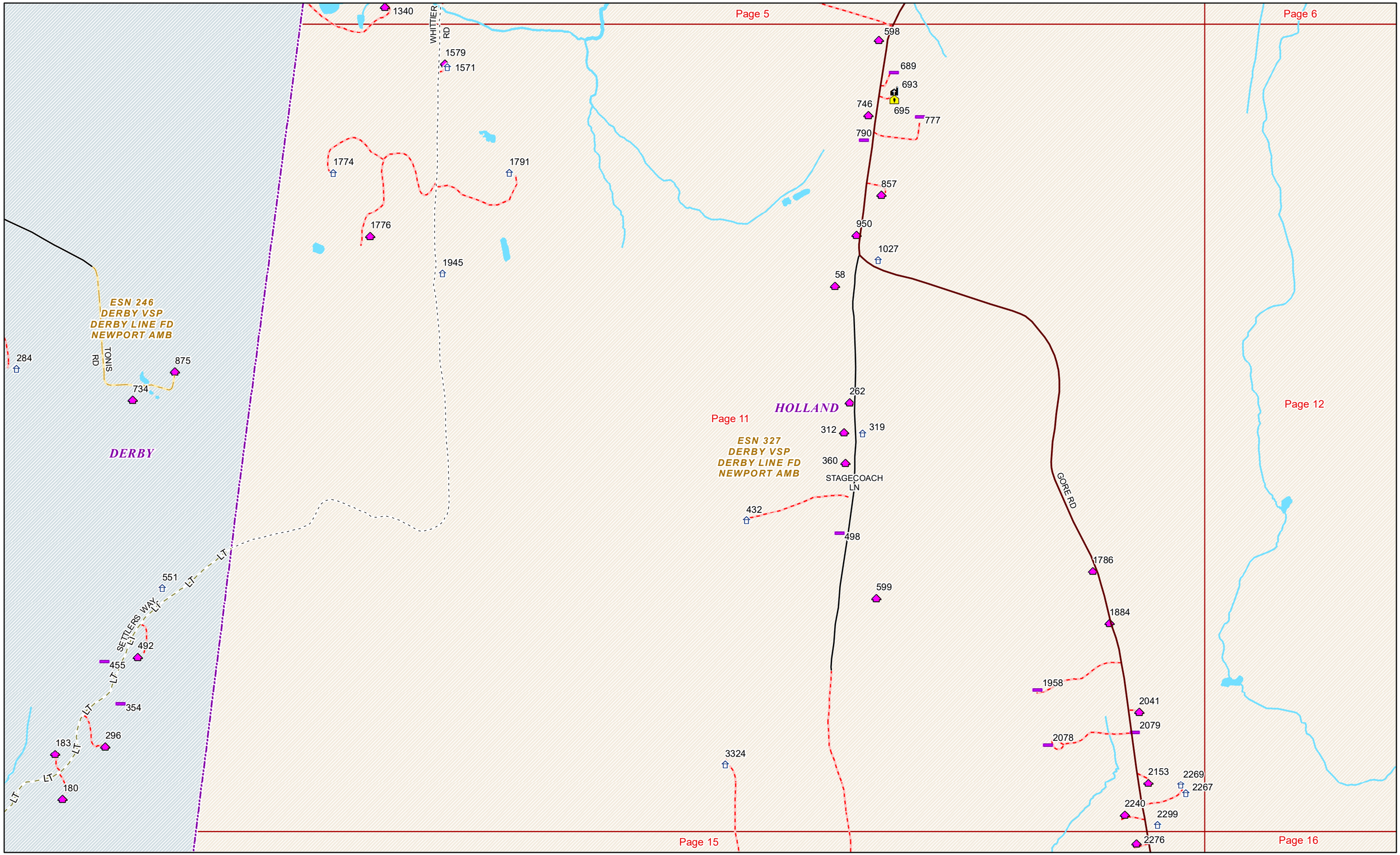

Page 11 Date: 4/21/2019 1 in = 793 feet

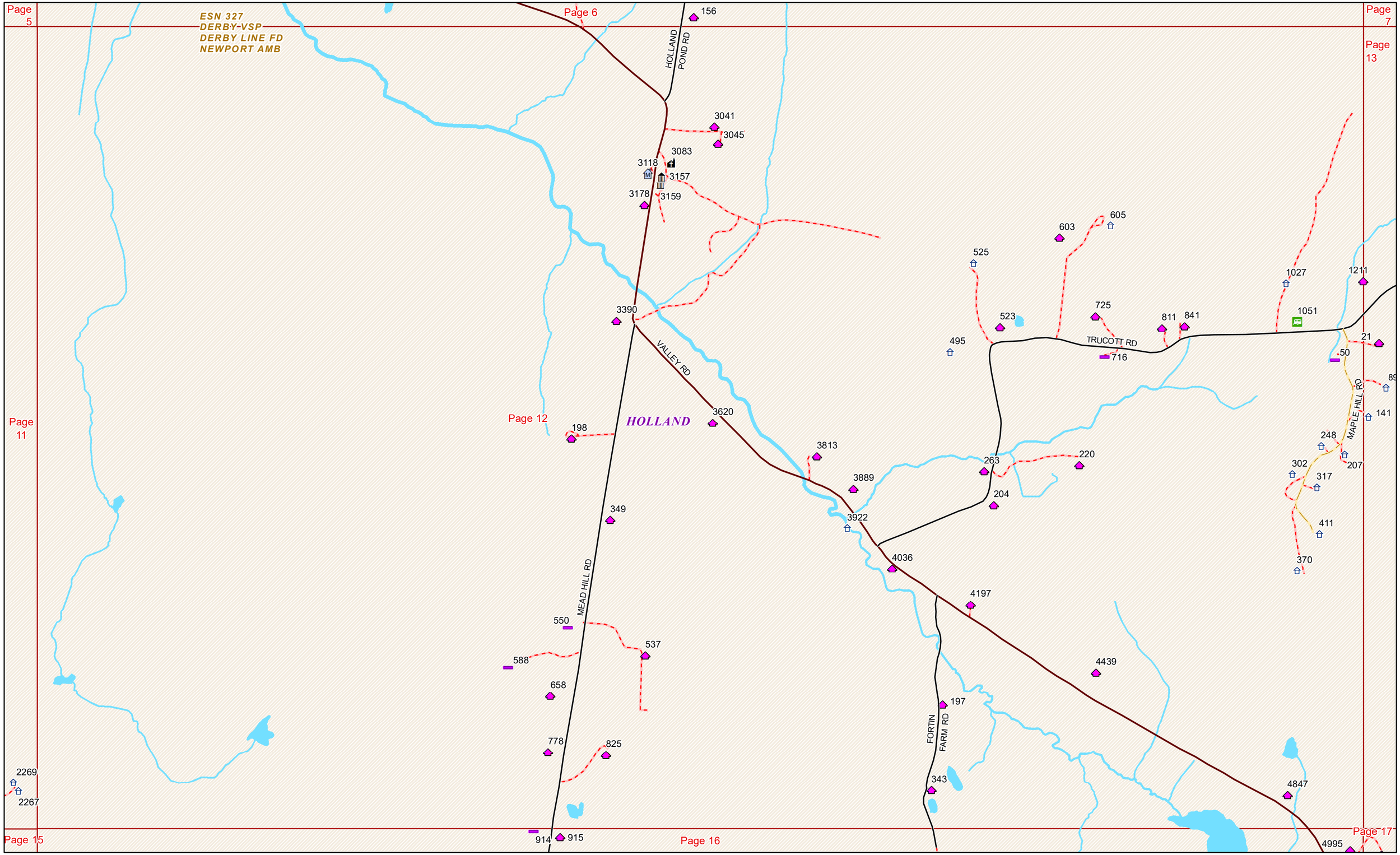

Page 12 Date: 4/21/2019 1 in = 798 feet

Date: 4/21/2019

1 in = 798 feet

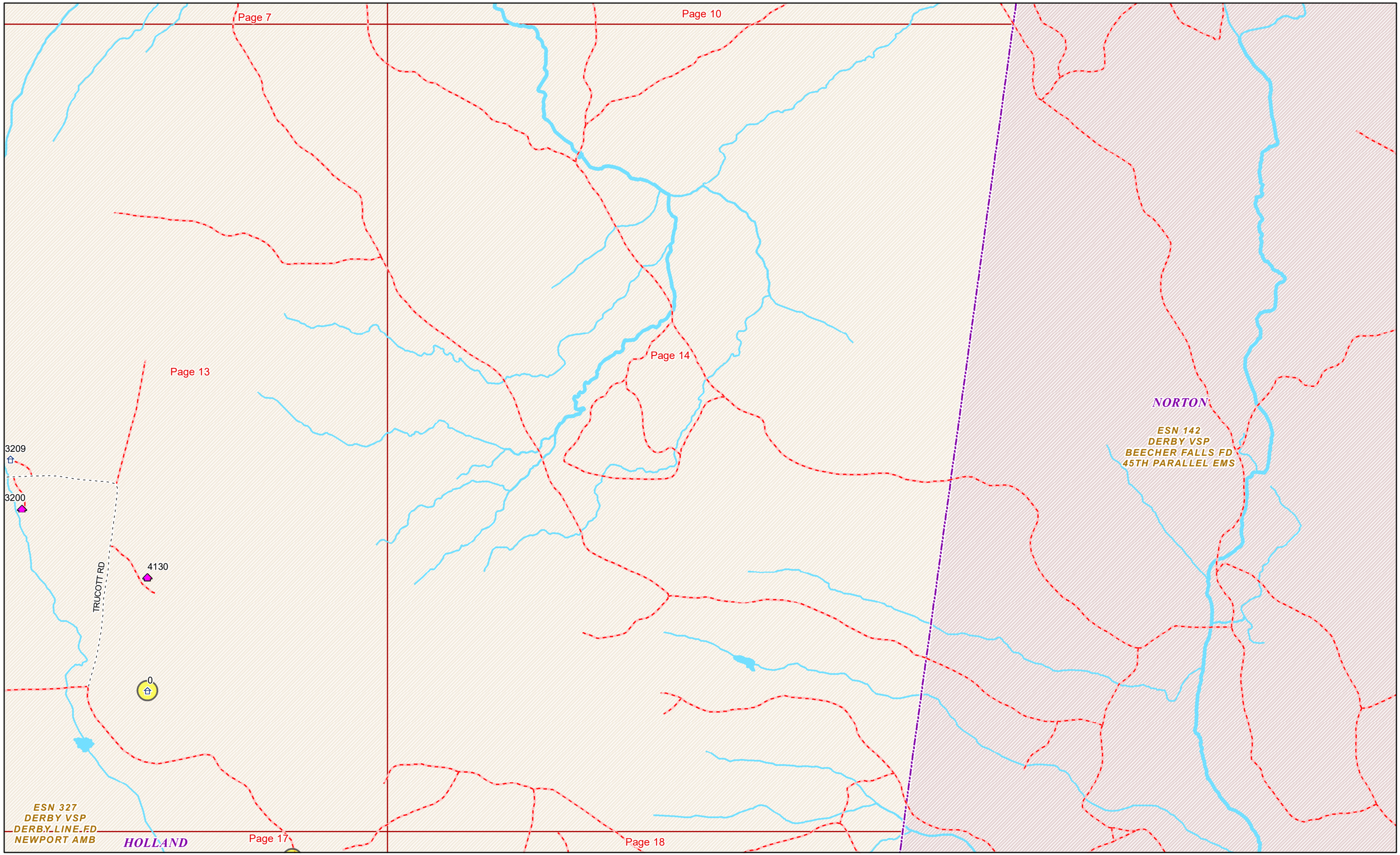

Date: 4/21/2019

1 in = 793 feet

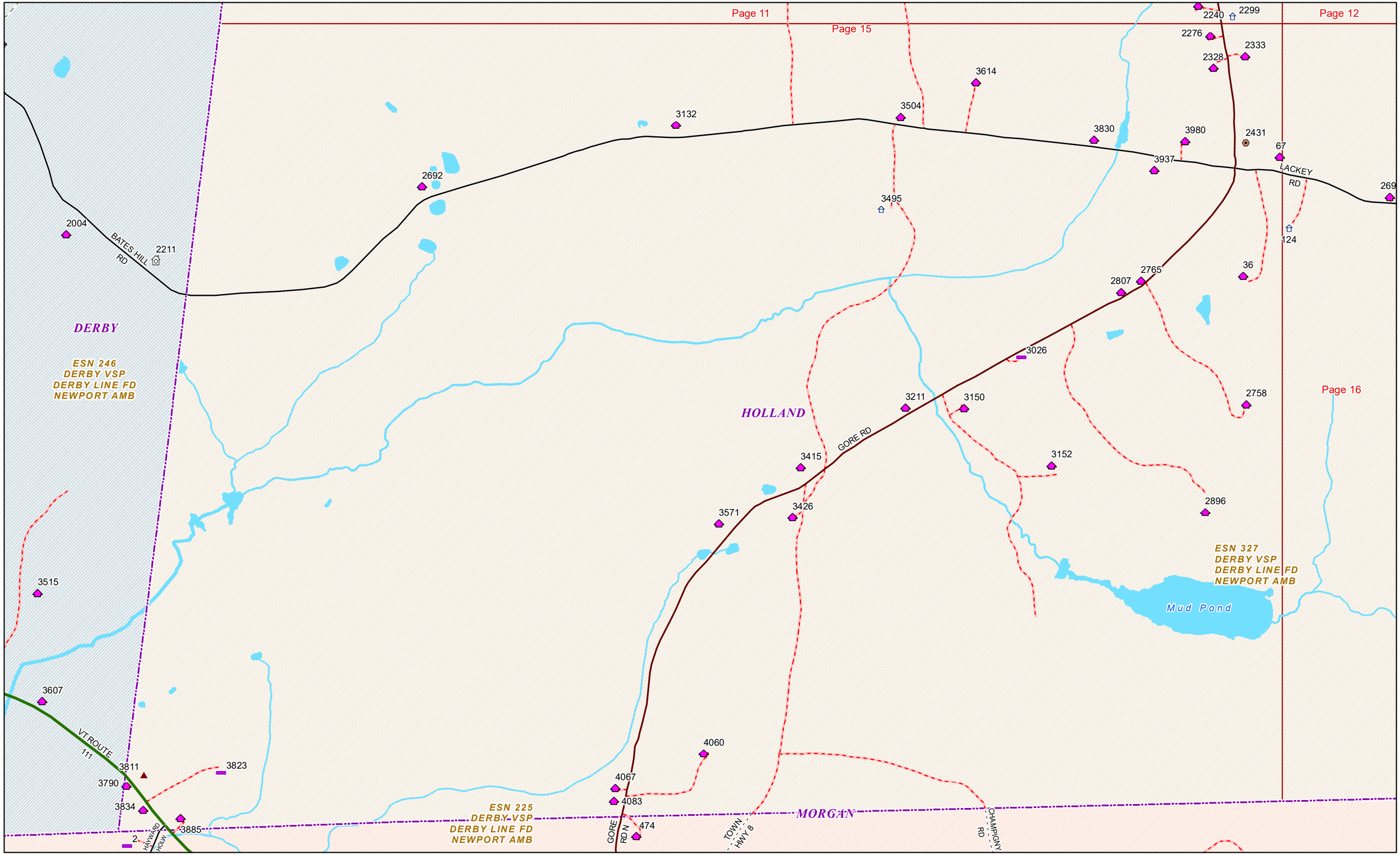

Date: 4/21/2019

1 in = 753 feet

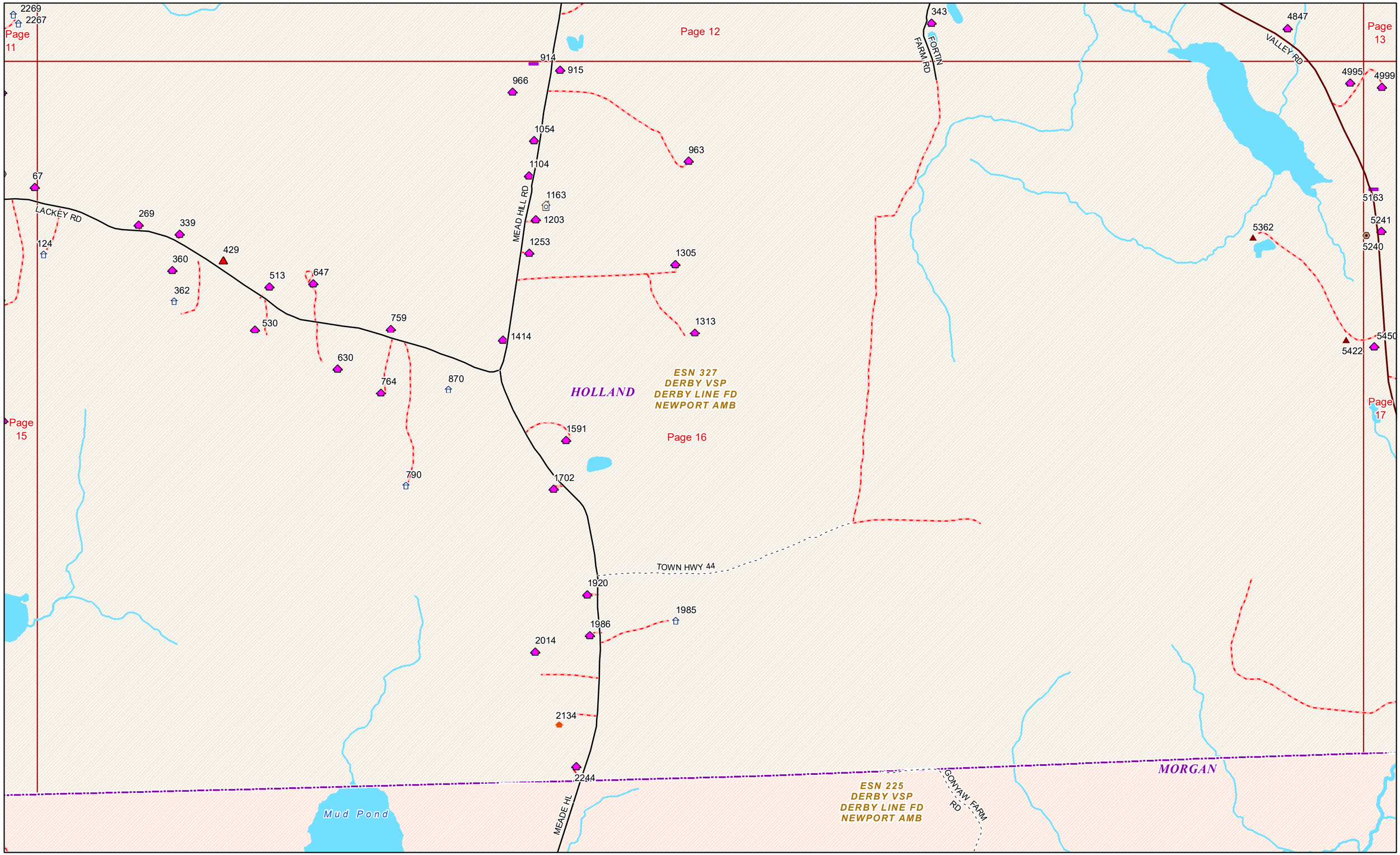

Date: 4/21/2019

1 in = 798 feet

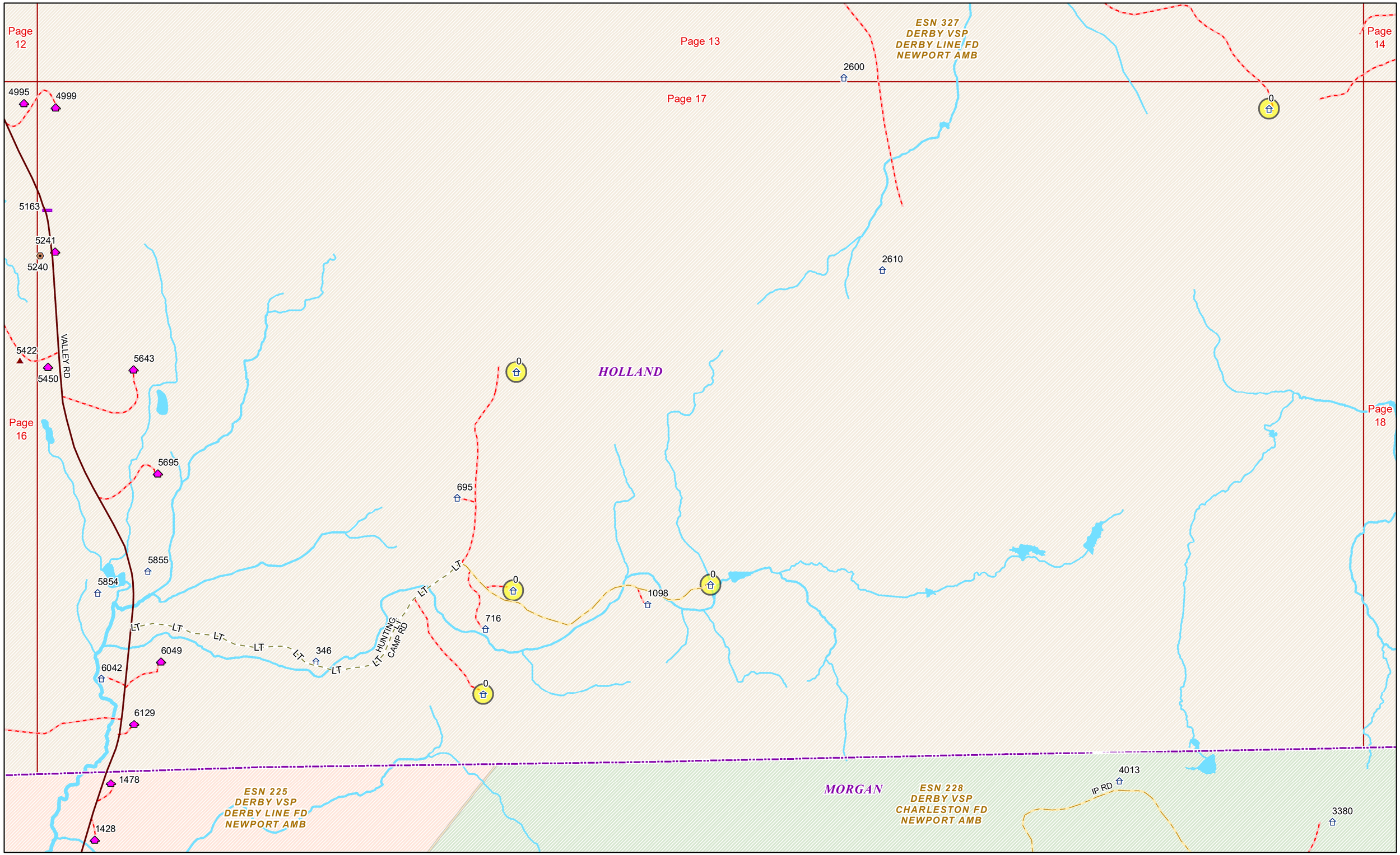

Page 17 Date: 4/21/2019 1 in = 798 feet

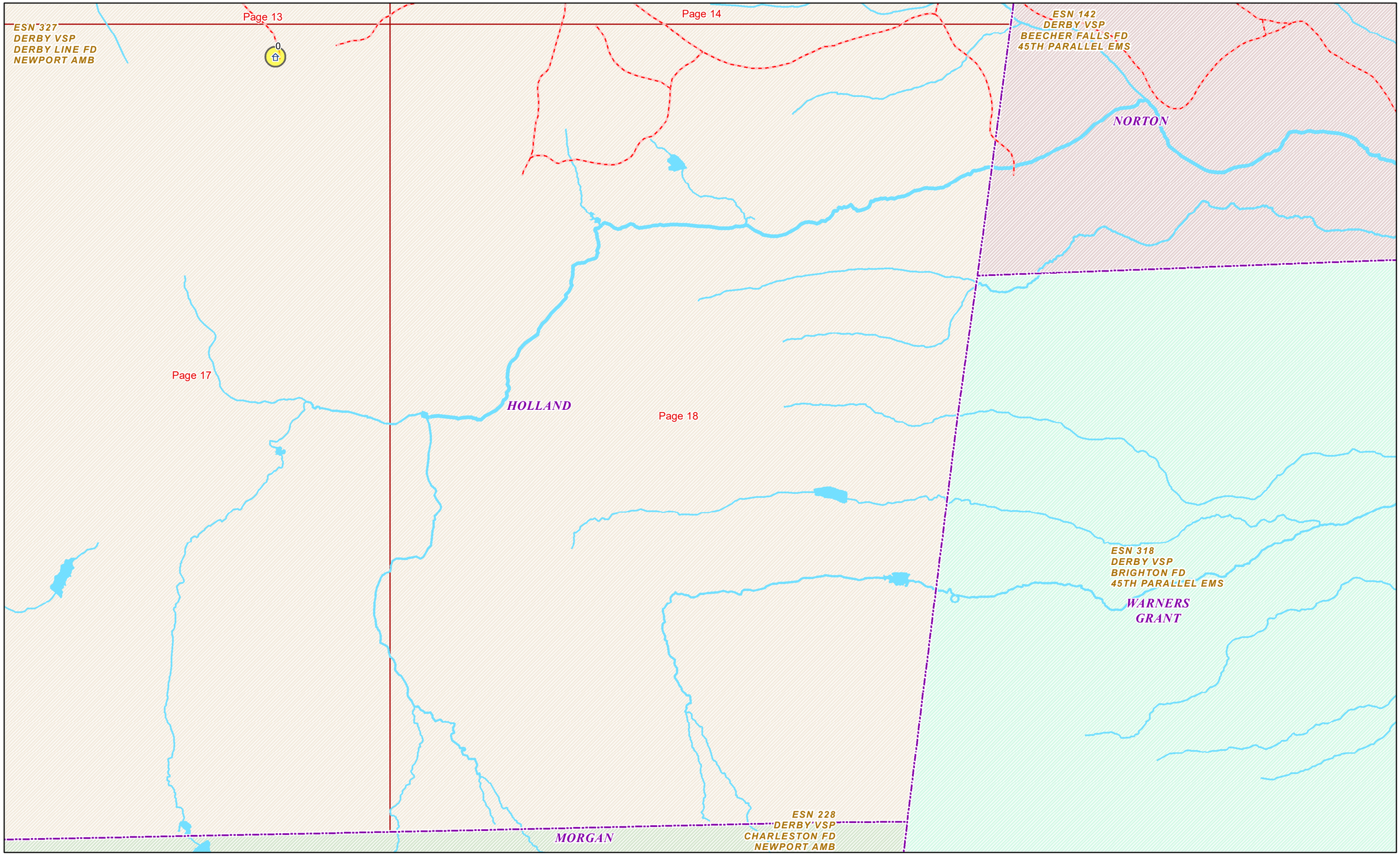

Date: 4/21/2019

1 in = 658 feet