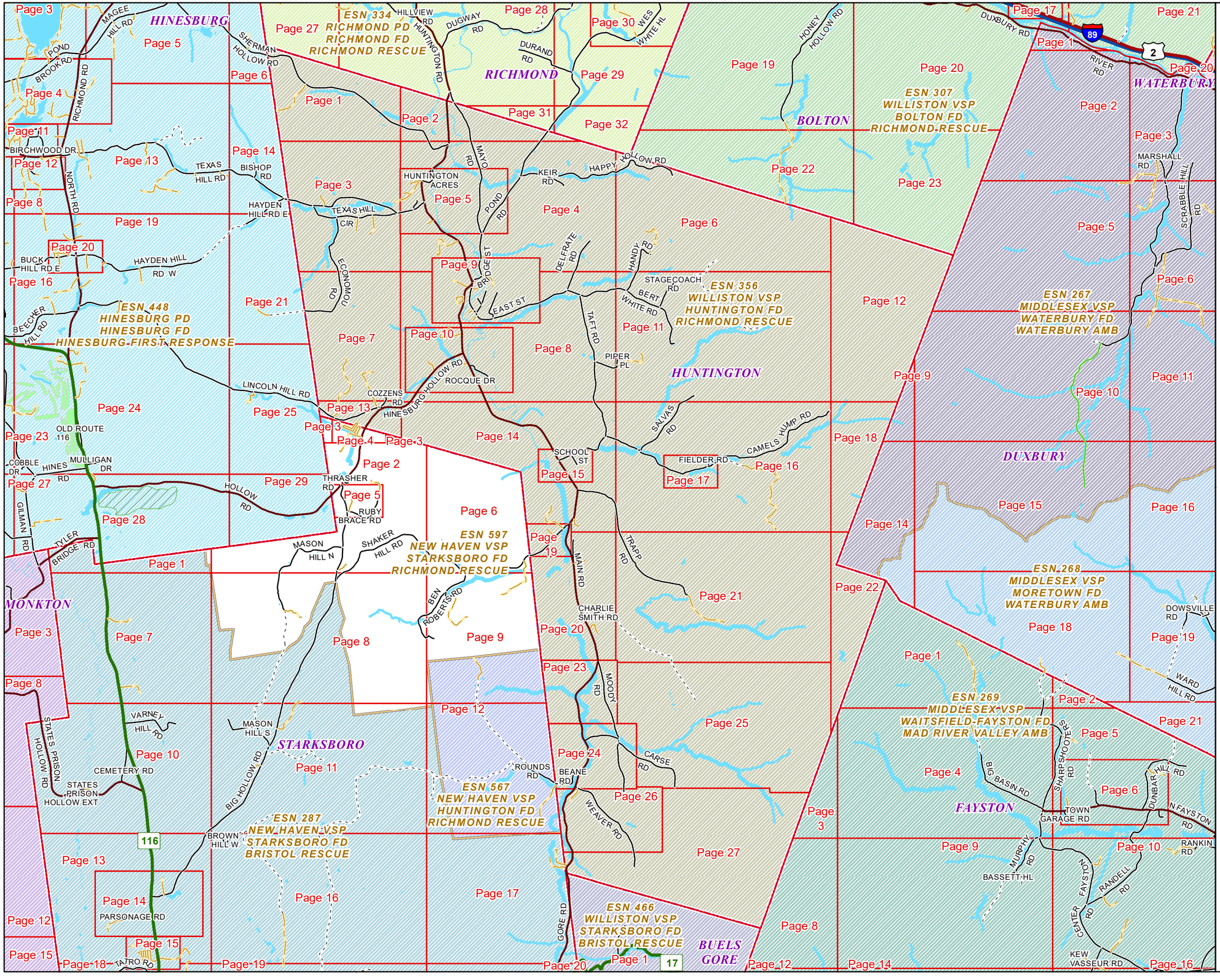

VERMONT
E9-1-1 MapBook

Huntington

E9-1-1 MapBook with GIS Data

Use constraints: The 9-1-1 related data layers (Esites, Landmarks, Roads, Driveways, Footprints, Atlas Sheets, ESZ, etc.) were developed and designed for Enhanced 9-1-1 purposes only. The user should understand that the nature of the Enhanced 9-1-1 data layers means they are never complete. **Each municipal government is responsible for maintenance of the E9-1-1 database.** Other data (non-E9-1-1 related) used in the Vermont E9-1-1 MapBook is acquired from the Vermont Center for Geographic Information (VCGI) (vcgi.vermont.gov) and local Regional Planning Commissions.

Disclaimer:
This Vermont E9-1-1 MapBook and GIS data is for general reference only. Data layers that appear on the map may or may not be accurate, current or otherwise reliable. The E9-1-1 Board and the State of Vermont make no representations of any kind, including but not limited to the warranties of merchantability or fitness for a particular use, not are any such warranties to be implies with respect to the GIS data and MapBook.

For Questions/Updates:
Contact VT Enhanced 9-1-1 Board:
Phone: 802-828-4911
Email: e911.info@vermont.gov
Website: e911.vermont.gov

4/21/2019

Legend

Roads

- Interstate Highway
- US Highway
- State Highway
- Town Highway Class 1
- Town Highway Class 2
- Town Highway Class 3
- Town Highway Class 4
- Private
- Driveway
- Discontinued Road
- Legal Trail
- Ferry
- Military - no public access
- National Forest Highway
- State Forest Highway
- Proposed
- Rivers
- Driveways

Hydrants

- Drafting Site
- Dry Hydrant
- Municipal Hydrant
- Pressurized Hydrant

Townline

Emergency Service Zones

FootPrints

- Airport
- Solar Field
- Alpine Trail Easiest
- Alpine Trail Intermediate
- Alpine Trail Advanced
- Alpine Trail Expert
- Alpine Glade Marked
- Alpine Glade Not Marked
- Building
- Farm
- Golf Course
- Quarry
- Park
- Shopping Center
- Stadium/Arena
- Other

Addressing Error

- Orange - Duplicated Addressed Building
- Yellow - Unnumbered Building

Named Roads

-- A --

	Community	Low	High	Pages
AESTIVALIS HL	HUNTINGTON	1	428	6
AGNES DR	HUNTINGTON	1	144	10

-- B --

	Community	Low	High	Pages
BEANE RD	HUNTINGTON	1	394	24
BERT WHITE RD	HUNTINGTON	1	534	8,11
BERT WHITE RD	HUNTINGTON	535	1438	11
BLACKBERRY LN	HUNTINGTON	1	142	3
BLACKBIRD SWALE DR	HUNTINGTON	1	246	9
BRIDGE ST	HUNTINGTON	0	334	9
BRIDGE ST	HUNTINGTON	335	605	4,9

-- C --

	Community	Low	High	Pages
CAMELS HUMP RD	HUNTINGTON	1	150	15
CAMELS HUMP RD	HUNTINGTON	629	1020	14,16
CAMELS HUMP RD	HUNTINGTON	1021	1036	16
CAMELS HUMP RD	HUNTINGTON	1891	2008	17
CAMELS HUMP RD	HUNTINGTON	2009	3490	16,17
CAMELS HUMP RD	HUNTINGTON	151	628	14,15
CAMELS HUMP RD	HUNTINGTON	1037	1890	16,17
CARSE RD	HUNTINGTON	1	389	24
CARSE RD	HUNTINGTON	390	1271	24,25
CHALET HEIGHTS RD	HUNTINGTON	1	116	5
CHARLIE SMITH RD	HUNTINGTON	0	196	20
CHARLIE SMITH RD	HUNTINGTON	197	1723	20,21,25
CHERRY LN	HUNTINGTON	68	105	13
COZZENS RD	HUNTINGTON	1	146	7,13
CUMMINGS DR	HUNTINGTON	1	280	10

-- D --

	Community	Low	High	Pages
DELFRATE RD	HUNTINGTON	1	610	4,8
DOGWOOD LN	HUNTINGTON	51	92	13

-- E --

	Community	Low	High	Pages
EAST ST	HUNTINGTON	303	568	9
EAST ST	HUNTINGTON	1451	1600	8
EAST ST	HUNTINGTON	1	302	9
EAST ST	HUNTINGTON	569	1450	8,9
ECONOMOU RD	HINESBURG	1	384	7
ECONOMOU RD	HUNTINGTON	1	1423	3,7
EVERGREEN DR	HUNTINGTON	1	115	10
EWERTS DR	HUNTINGTON	1	180	24,26

-- F --

	Community	Low	High	Pages
FARGO DR	HUNTINGTON	1	64	9
FIELDER RD	HUNTINGTON	1	150	17

-- H --

	Community	Low	High	Pages
HALLOCK RD	HUNTINGTON	1	295	16,17
HALLOCK RD	HUNTINGTON	296	1572	16
HANDY RD	HUNTINGTON	1	588	6,11
HANDY RD	HUNTINGTON	589	612	6
HAPPY HOLLOW RD	HUNTINGTON	1	289	4
HAPPY HOLLOW RD	HUNTINGTON	290	1869	4,6
HASKINS DR	HUNTINGTON	1	86	9
HEMLOCK HILL DR	HUNTINGTON	1	208	9
HIGHLAND DR	HUNTINGTON	0	0	20
HIGHLAND DR	HUNTINGTON	87	89	20
HIGHLAND DR	HUNTINGTON	109	111	20
HINESBURG HOLLOW RD	HUNTINGTON	1	360	10
HINESBURG HOLLOW RD	HUNTINGTON	361	1128	8,10,13,14
HINESBURG HOLLOW RD	HUNTINGTON	1129	1426	13
HUNTINGTON ACRES	HUNTINGTON	1	246	5
HUNTINGTON WOODS RD	HUNTINGTON	1	330	9

-- J --

	Community	Low	High	Pages
JOHNS DR	HUNTINGTON	1	58	9

-- K --

	Community	Low	High	Pages
KEIR RD	HUNTINGTON	1	224	4

-- L --

	Community	Low	High	Pages
LAPIERRE DR	HUNTINGTON	1	150	5
LAVALLEE DR	HUNTINGTON	1	200	5
LAVALLEE DR	HUNTINGTON	201	406	3,5
LAVALLEE DR EXT	HUNTINGTON	1	74	5
LEDGE VIEW DR	HUNTINGTON	1	440	4
LERNER RD	HUNTINGTON	1	256	20
LINCOLN HILL RD	HUNTINGTON	65	572	13
LINCOLN HILL RD	HINESBURG	2351	3114	13
LINCOLN HILL RD	HUNTINGTON	1	64	13
LINCOLN HILL RD	HUNTINGTON	573	774	13
LONGHORN DR	HUNTINGTON	1	126	3

-- M --

	Community	Low	High	Pages
MAIN RD	HUNTINGTON	1	482	2,4
MAIN RD	HUNTINGTON	483	822	4,5
MAIN RD	HUNTINGTON	823	985	5
MAIN RD	HUNTINGTON	1449	1817	4,5
MAIN RD	HUNTINGTON	2375	2550	9
MAIN RD	HUNTINGTON	2551	2910	8,9,10
MAIN RD	HUNTINGTON	5219	5525	14
MAIN RD	HUNTINGTON	5526	5611	14,19
MAIN RD	HUNTINGTON	6705	6816	20
MAIN RD	HUNTINGTON	6817	7177	20,23
MAIN RD	HUNTINGTON	7178	8152	23,24
MAIN RD	HUNTINGTON	8153	8708	24
MAIN RD	HUNTINGTON	986	1448	5
MAIN RD	HUNTINGTON	1818	2098	4,9
MAIN RD	HUNTINGTON	2099	2374	9
MAIN RD	HUNTINGTON	2911	3425	10
MAIN RD	HUNTINGTON	3426	4834	8,10,14,15
MAIN RD	HUNTINGTON	4835	5218	14,15
MAIN RD	HUNTINGTON	5612	6054	19,20
MAIN RD	HUNTINGTON	6055	6704	20
MAIN RD	HUNTINGTON	8709	9654	24,26,27
MAIN RD	HUNTINGTON	9655	9737	27
MAPLE DR	HUNTINGTON	1	144	20
MAPLE RIDGE LN	HUNTINGTON	1	111	4,9
MAYO RD	HUNTINGTON	1	1524	2,4,5
MEADOW VIEW DR	HUNTINGTON	1	112	19
MOODY RD	HUNTINGTON	1	894	23,24
MOODY RD	HUNTINGTON	895	932	24
MOODY RD	HUNTINGTON	933	1490	24,26
MOULTON DR	HUNTINGTON	1	532	7,13
MOUNTAINSIDE LN	HUNTINGTON	1	30	24

-- P --

	Community	Low	High	Pages
PHILLIPS WAY	HUNTINGTON	1	136	10
PILLSBURY WAY	HUNTINGTON	1	118	14
PIPER PL	HUNTINGTON	1	66	11
POND RD	HUNTINGTON	1	774	4,5
POND RD	HUNTINGTON	775	1364	2,4
POOLE DR	HUNTINGTON	1	1270	11

-- R --

	Community	Low	High	Pages
RAVEN RDG	HUNTINGTON	1	215	9
RIDGE DR	HUNTINGTON	1	402	11
RIVER RUN	HUNTINGTON	1	20	27
ROBERTS PARK RD	HUNTINGTON	113	274	9
ROBERTS PARK RD	HUNTINGTON	1	112	9
ROBERTS PARK WEST RD	HUNTINGTON	1	84	9
ROCQUE DR	HUNTINGTON	1	72	10
ROSS HL	HUNTINGTON	1	781	7,13

-- S --

	Community	Low	High	Pages
SALVAS RD	HUNTINGTON	0	0	16
SALVAS RD	HUNTINGTON	231	895	11,16
SCHOOL ST	HUNTINGTON	1	126	15
SHAKER MOUNTAIN RD	HUNTINGTON	1	208	19
SHAKER MOUNTAIN RD	HUNTINGTON	209	568	19
SHERMAN HOLLOW RD	HINESBURG	1029	1268	1
SHERMAN HOLLOW RD	HUNTINGTON	1	1832	1,2,4
SHERMAN HOLLOW RD	HUNTINGTON	1833	2442	1
SKI LODGE DR	HUNTINGTON	1	484	1
SPENCE RD	HUNTINGTON	1	254	10
STAGECOACH RD	HUNTINGTON	1	554	11
STAGECOACH RD	HUNTINGTON	555	906	6,11
SUNRISE DR	HUNTINGTON	1	422	14,19

-- T --

	Community	Low	High	Pages
TAFT RD	HUNTINGTON	757	1620	8,14
TAFT RD	HUNTINGTON	1	756	8
TERRIEN RD	HUNTINGTON	1	268	8,11
TEXAS HILL CIR	HUNTINGTON	1	998	3
TEXAS HILL RD	HUNTINGTON	1	142	5
TEXAS HILL RD	HUNTINGTON	333	1620	3
TEXAS HILL RD	HINESBURG	2829	2880	3
TEXAS HILL RD	HUNTINGTON	143	332	3,5
TRAPP RD	HUNTINGTON	1	1880	14,16,21
TRAPP RD	HUNTINGTON	1881	2436	21

-- V --

	Community	Low	High	Pages
VAN DINE DR	STARKSBORO	34	293	27
VAN DINE DR	HUNTINGTON	1	33	27
VILLAGE HILL LN	HUNTINGTON	1	262	9

-- W --

	Community	Low	High	Pages
WEAVER RD	HUNTINGTON	1	34	24
WEAVER RD	HUNTINGTON	35	1182	24,26,27
WES WHITE HL	RICHMOND	2317	3114	2
WILDWOODS DR	HUNTINGTON	1	224	3
WINDY PINES DR	HUNTINGTON	1	70	5

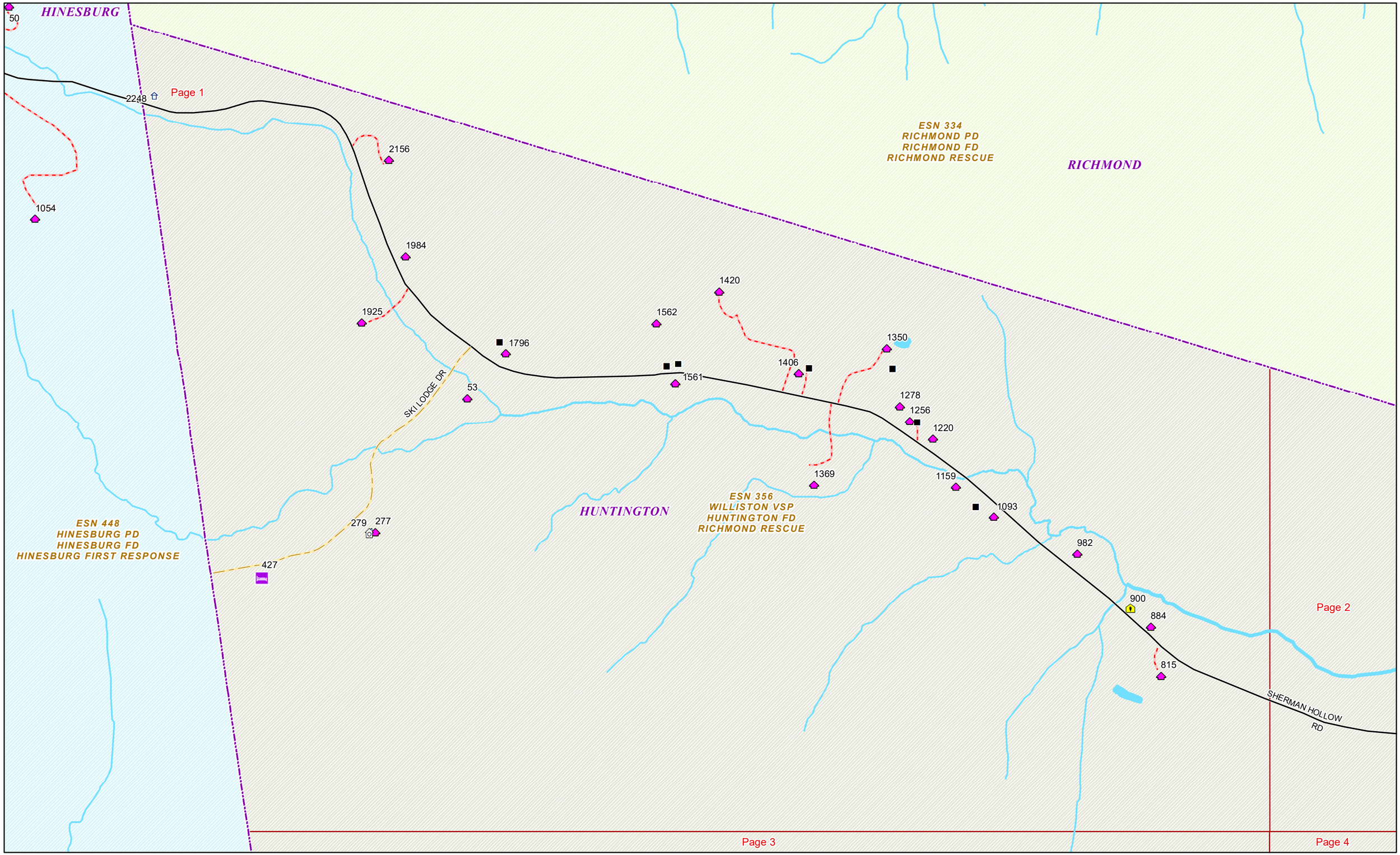

Date: 4/21/2019

1 in = 579 feet

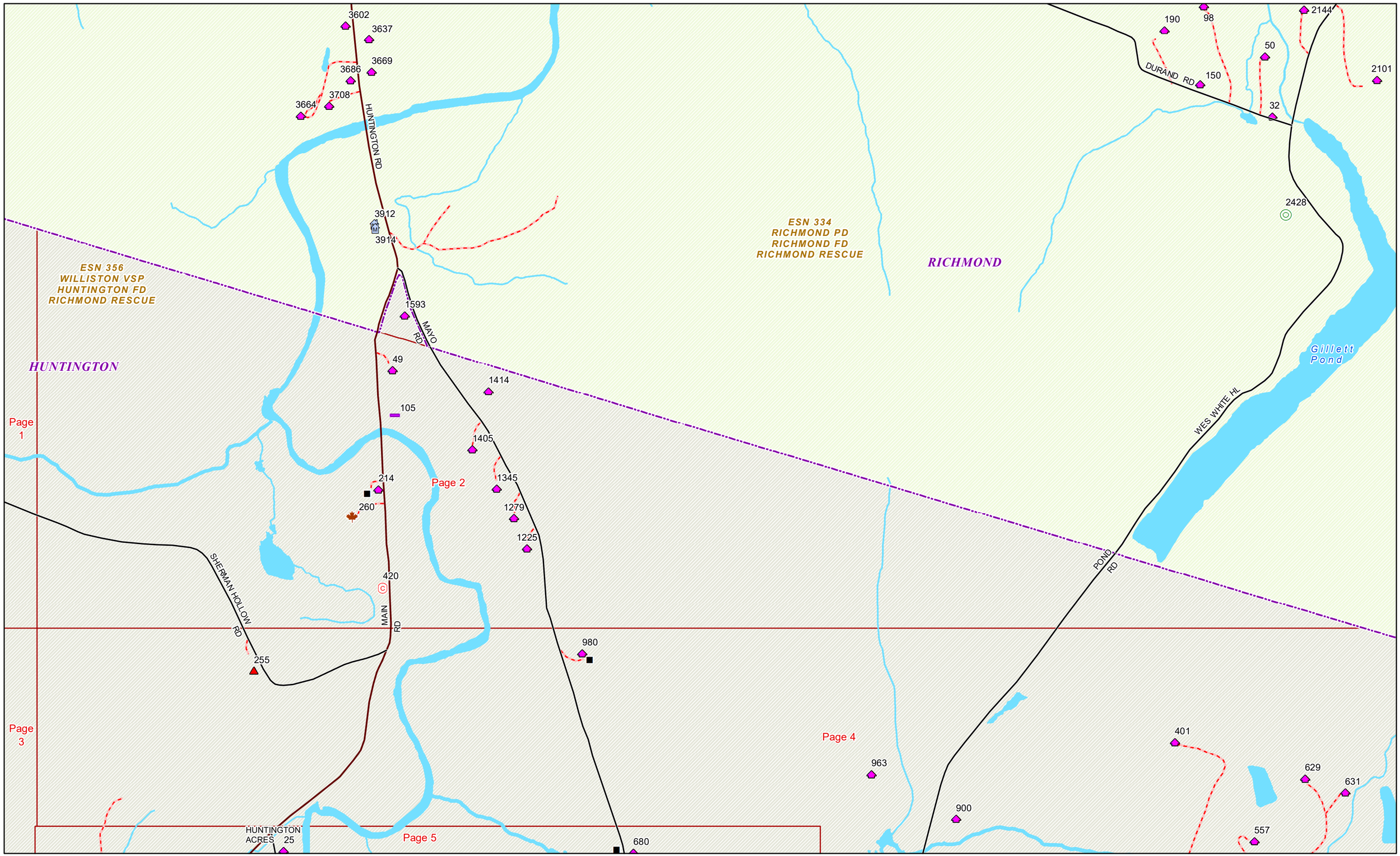

Date: 4/21/2019

1 in = 674 feet

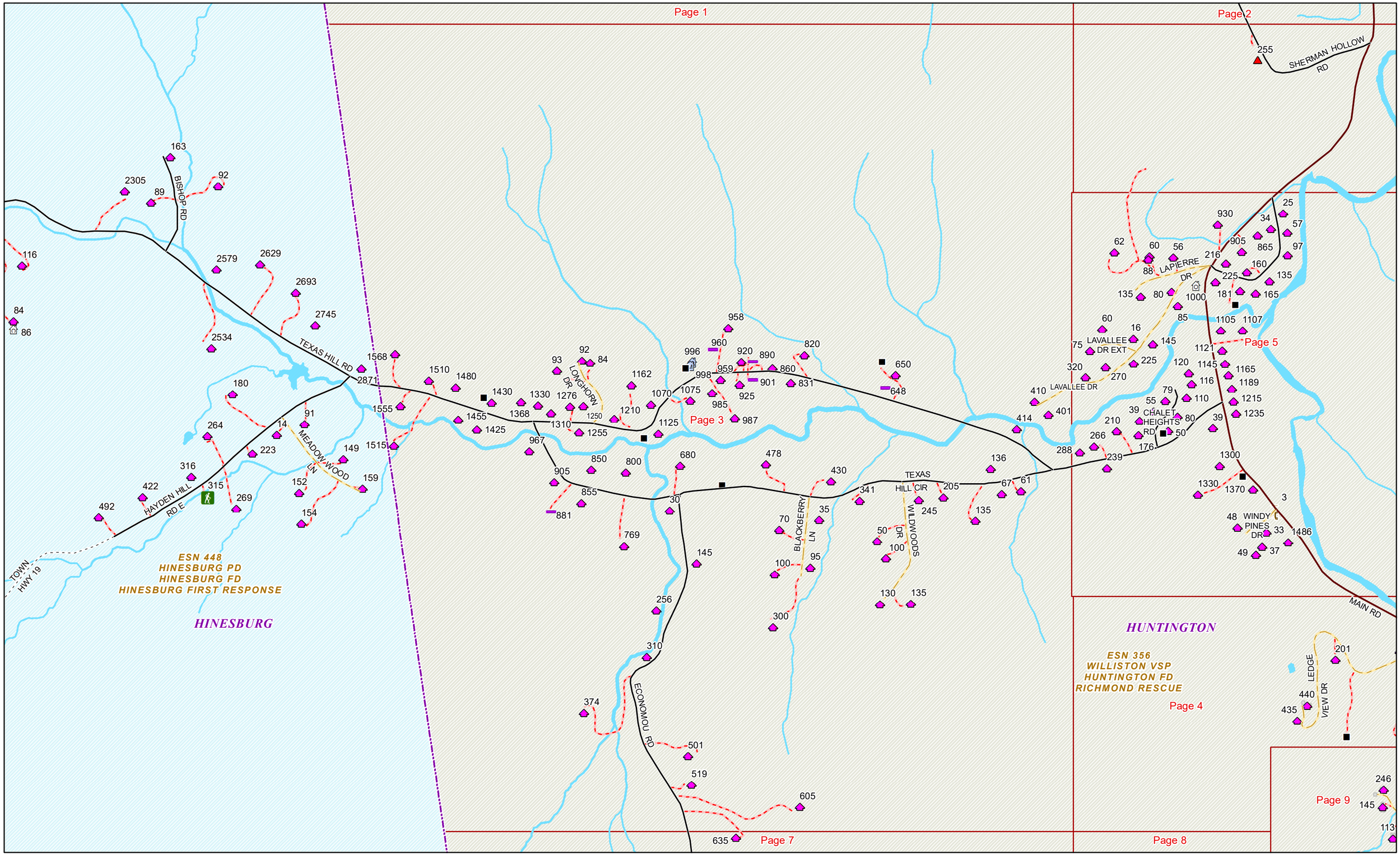

Page 3 Date: 4/21/2019 1 in = 793 feet

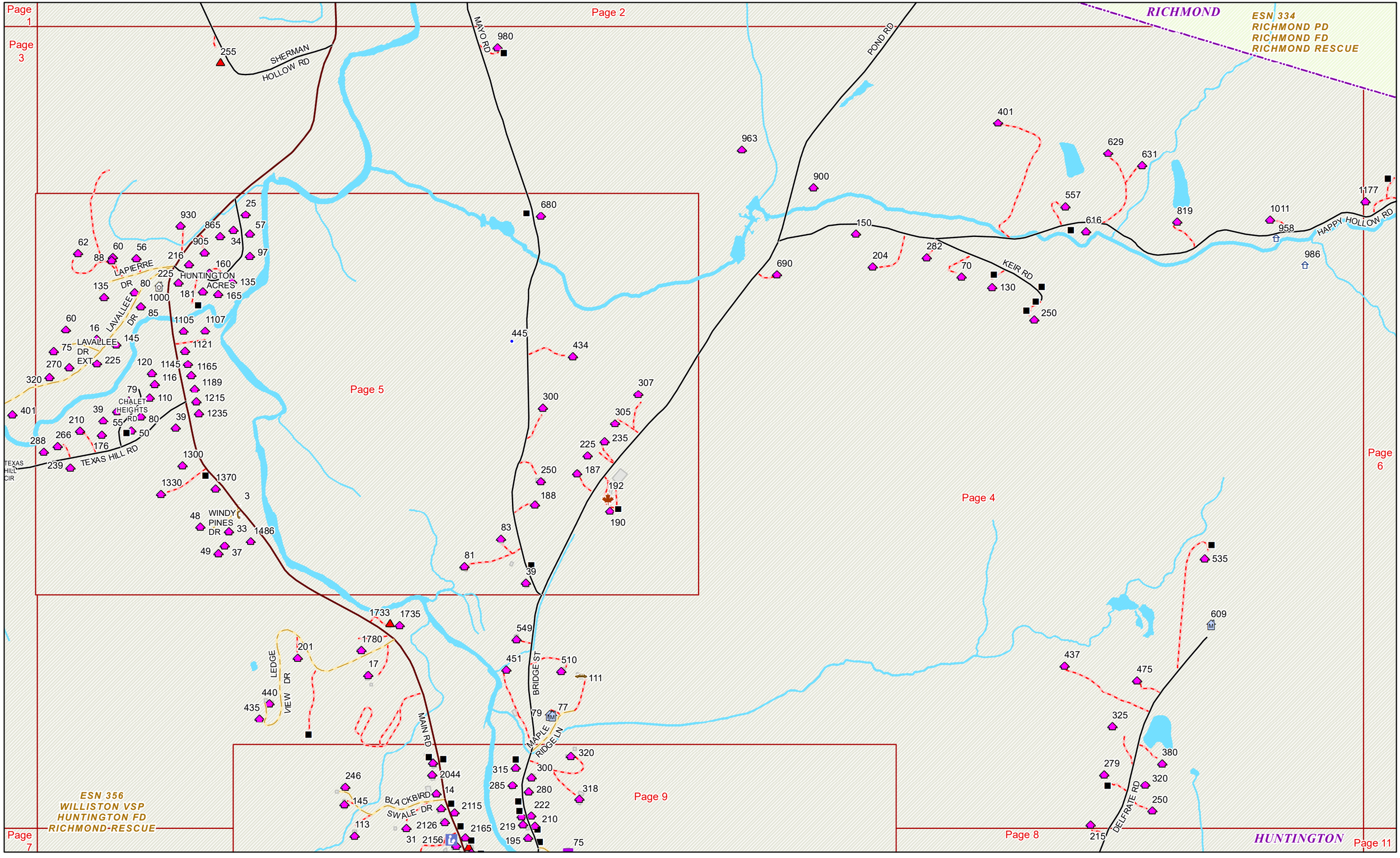

Page 4 Date: 4/21/2019 1 in = 798 feet

ESN 356
WILLISTON VSP
HUNTINGTON FD
RICHMOND RESCUE

Page 3

Page 5

Page 4

HUNTINGTON

LAPIERRE DR
HUNTINGTON ACRES
LAVALLEE DR EXT
LAVALLEE DR
CHALET HEIGHTS RD
TEXAS HILL RD
WINDY PINES DR
MAIN RD
MAYO RD
POND RD
BRIDGE ST

62 60 88 56 930 25 34 865 57 905 97 216 160 135 225 1000 80 135 181 165 85
60 16 75 145 270 225 320
1105 1107 1121 1145 1165 1189 1215 1235 120 116 110 79 55 39 80 50 39 210 176 266 288 239 1300 1330 1370 3 48 33 37 49 1486
445 680 434 307 300 305 235 225 187 250 192 188 190 83 81 39

Page 5 Date: 4/21/2019 1 in = 399 feet

ESN 334
RICHMOND PD
RICHMOND FD
RICHMOND RESCUE

ESN 307
WILLISTON VSP
BOLTON FD
RICHMOND RESCUE

ESN 356
WILLISTON VSP
HUNTINGTON FD
RICHMOND RESCUE

HUNTINGTON

BOLTON

1617
1617
1400
1177
HAPPY HOLLOW RD
1811
1757
1811
1925
1865
1760
1790
1905
1788
1900
2270
HONEY HOLLOW RD
408
223
501
AESTIVALIS HL
600
HANDY RD
305
225
191
827
575
664
STAGECOACH RD
POOLE DR
327

Page 4
Page 6
Page 8
Page 11
Page 12

Page 6

Date: 4/21/2019

1 in = 798 feet

Page 3
Page 4
Page 7
Page 8
Page 9
Page 10
Page 13
Page 14
635
725
716
785
835
898
986
951
0
1045
1264
1061
1150
1095
1380
1379
1265
1211
ECONOMOU RD
ESN 448
HINESBURG PD
HINESBURG FD
HINESBURG FIRST RESPONSE
HINESBURG
HUNTINGTON
113
31
200
180
215
RAVEN RDG
99
131
VILLAGE
HILL LN
2640
2670
2700
MAIN RD
2728
272
2770
106
2812
88
86
2850
240
56
EVERGREEN DR
CUMMINGS DR
189
91
2914
173
143
93
2934
2990
60
14
20
100
86
164
130
97
37
72
105
128
3260
90
97
27
14
PHILLIPS WAY
AGNES DR
HINESBURG HOLLOW RD
648
581
649
690
720
735
ESN 356
WILLISTON VSP
HUNTINGTON FD
RICHMOND RESCUE
750
705
633
585
525
371
255
MOULTON DR
142
139
109
239
279
195
208
310
144
ROSS HL
COZZENS RD
2315
2445
2381
2495
2581
2623
2859
2638
2538
2913
3089
3003
2572
2800
2870
92
125
PIONEER RD
LINCOLN HILL RD

Page 7 Date: 4/21/2019 1 in = 788 feet

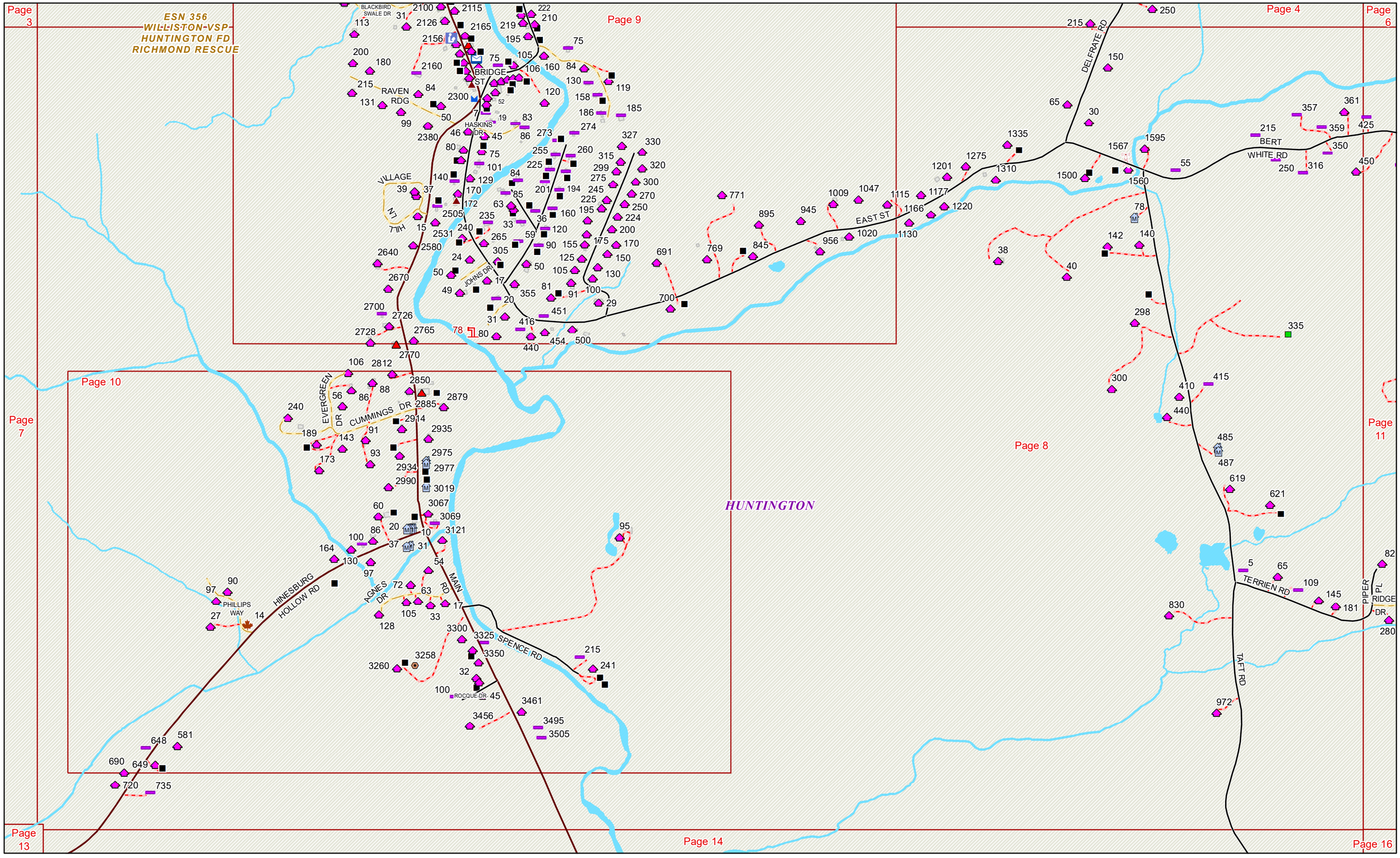

Page 8

Date: 4/21/2019

1 in = 798 feet

ESN 356
WILLISTON-VSP
HUNTINGTON FD
RICHMOND RESCUE

HUNTINGTON

Page 4

Page 9

Page 8

MAPLE RIDGE LN
BRIDGE ST
BLACKBIRD SWALE DR
RAVEN RDG
HASKINS DR
HEMLOCK HILL DR
VILLAGE HILL LN
WEST RD
ROBERTS PARK
ROBERTS PARK RD
HUNTINGTON WOODS RD
JOHNS DR
FARGO DR
MAIN RD
EAST ST

Page 9

Date: 4/21/2019

1 in = 399 feet

ESN 356
WILLISTON-VSP
HUNTINGTON FD
RICHMOND RESCUE

HUNTINGTON

106
88
2812
86
2850
2885
56
2879
240
EVERGREEN DR
CUMMINGS DR
2914
91
2935
189
143
2934
93
2975
173
2977
2990
3019
60
3067
MAIN RD
14
10
3069
20
86
3121
100
130
31
37
164
97
54
Page 10
72
AGNES DR
105
63
33
17
128
90
97
PHILLIPS WAY
27
14
3300
3325
SPENCE RD
3330
3350
215
241
3260
3258
32
30
ROCQUE DR
100
45
3461
3456
3495
3505
HINESBURG HOLLOW RD
648
581
649
690
720
95
Page 8

Date: 4/21/2019
1 in = 399 feet

575
664
225
191
119
89
361
425
35
193
327
0
HANDY RD
STAGECOACH RD
500
540
450
695
753
740
755
84
630
681
BERT WHITE RD
1069
950
1020
1125
POOLE DR
0
0
0
1325
1417
1421
1425
HUNTINGTON
ESN 356
WILLISTON VSP
HUNTINGTON FD
RICHMOND RESCUE

420
195
82
101
75
100
210
RIDGE DR
PIPER PL
181
280
TERRIEN RD
280
895
649
647
SALVAS RD

Date: 4/21/2019

1 in = 798 feet

ESN 307
WILLISTON VSP
BOLTON FD
RICHMOND RESCUE

BOLTON

Page 6

Page 12

HUNTINGTON

3489

ESN 267
MIDDLESEX VSP
WATERBURY FD
WATERBURY AMB

DUXBURY

POOLE DR

Page 11

ESN 356
WILLISTON VSP
HUNTINGTON FD
RICHMOND RESCUE

Page 16

Page 18

Page 12 Date: 4/21/2019 1 in = 1,124 feet

ESN 356
WILLISTON VSP
HUNTINGTON FD
RICHMOND RESCUE

Page 7

Page 8

Page 13

Page 14

HUNTINGTON

HINESBURG

ESN 448
HINESBURG PD
HINESBURG FD
HINESBURG FIRST RESPONSE

ESN 597
NEW HAVEN VSP
STARKSBORO FD
RICHMOND RESCUE

STARKSBORO

ROSS HL

MOULTON DR

COZZENS RD

LINCOLN HILL RD

DOGWOOD LN

ELM LN

ASH LN

LAZY BROOK DR

SUGARHOUSE LN

HINESBURG HOLLOW RD

3089 195 239 279 310 208 144 109 139 30 1150 925 1220 236 85 760 724 129 3114 695 650 41 292 185 615 502 500 545 1395 67 64 80 49 73 62 37 48 25 38 55 151 11 24 43 50 140 147 36 117 10 29 153 24 75 106 117 11 47 78 77 8 44 19 45 4 23 87 160 101 0 3501 250 300 274 245 221 207 195 183 112 96 84 66 54 40 171

Page 13 Date: 4/21/2019 1 in = 310 feet

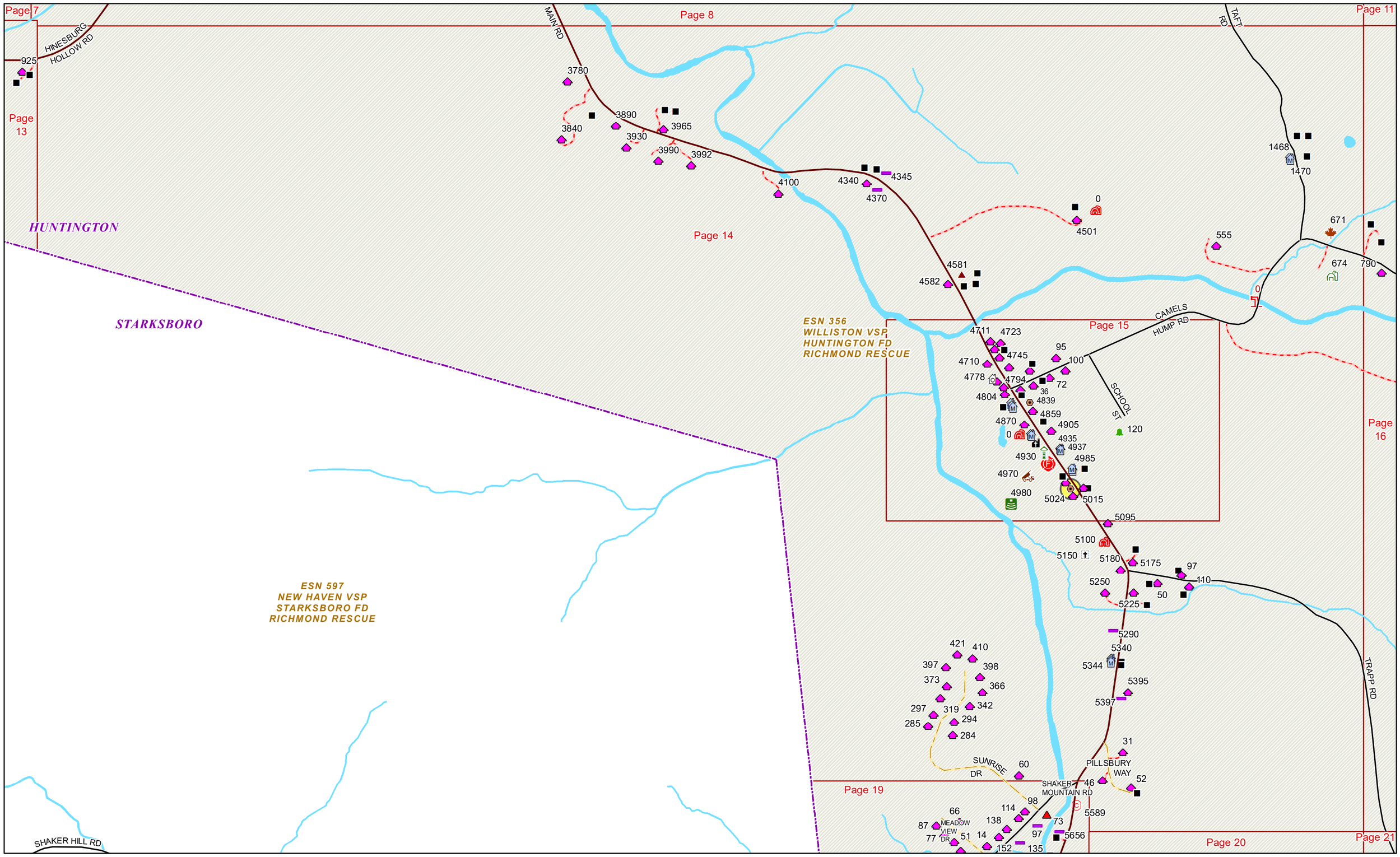

Date: 4/21/2019

1 in = 795 feet

ESN 356
WILLISTON VSP
HUNTINGTON FD
RICHMOND RESCUE

HUNTINGTON

CAMELS HUMP RD

SCHOOL ST

MAIN RD

4711
4723
4727
4745
4710
21
43
95
100
72
4778
4780
4794
36
4815
4804
4824
4830
4832
4839
4859
4870
4905
0
4890
4892
4910
4935
4937
4930
4960
4985
4987
4970
5000
0
5015
5024
4980
120
5095

Date: 4/21/2019

1 in = 200 feet

649
647
620
570
480
671
233
231
298
153
302
478
674
790
SALVAS RD
3481
3461
3463
3275
3290
3121
3160
3025
2738
Page 17
170
150
FIELDER
105
RD
35
5
1935
1940
1876
1920
1785
1705
1728
1515
1625
1665
1553
1680
1704
1786
1810
CAMELS HUMP
RD
410
412
414
416
HUNTINGTON
ESN 356
WILLISTON VSP
HUNTINGTON FD
RICHMOND RESCUE
Page 16
Page 14
Page 18
HALLOCK
RD
0
TRAPP RD

Page 16 Date: 4/21/2019 1 in = 798 feet

ESN 356
WILLISTON-VSP
HUNTINGTON FD
RICHMOND RESCUE

HUNTINGTON

170
150
105
35
5
1935
1920
1940
1876
1785
1705
1515
1665
1625
1553
1786
1810
1728
1704
1680
410
412
414
416

FIELDER RD
CAMELS HUMP RD
HALLOCK RD

Page 16

Date: 4/21/2019

1 in = 200 feet

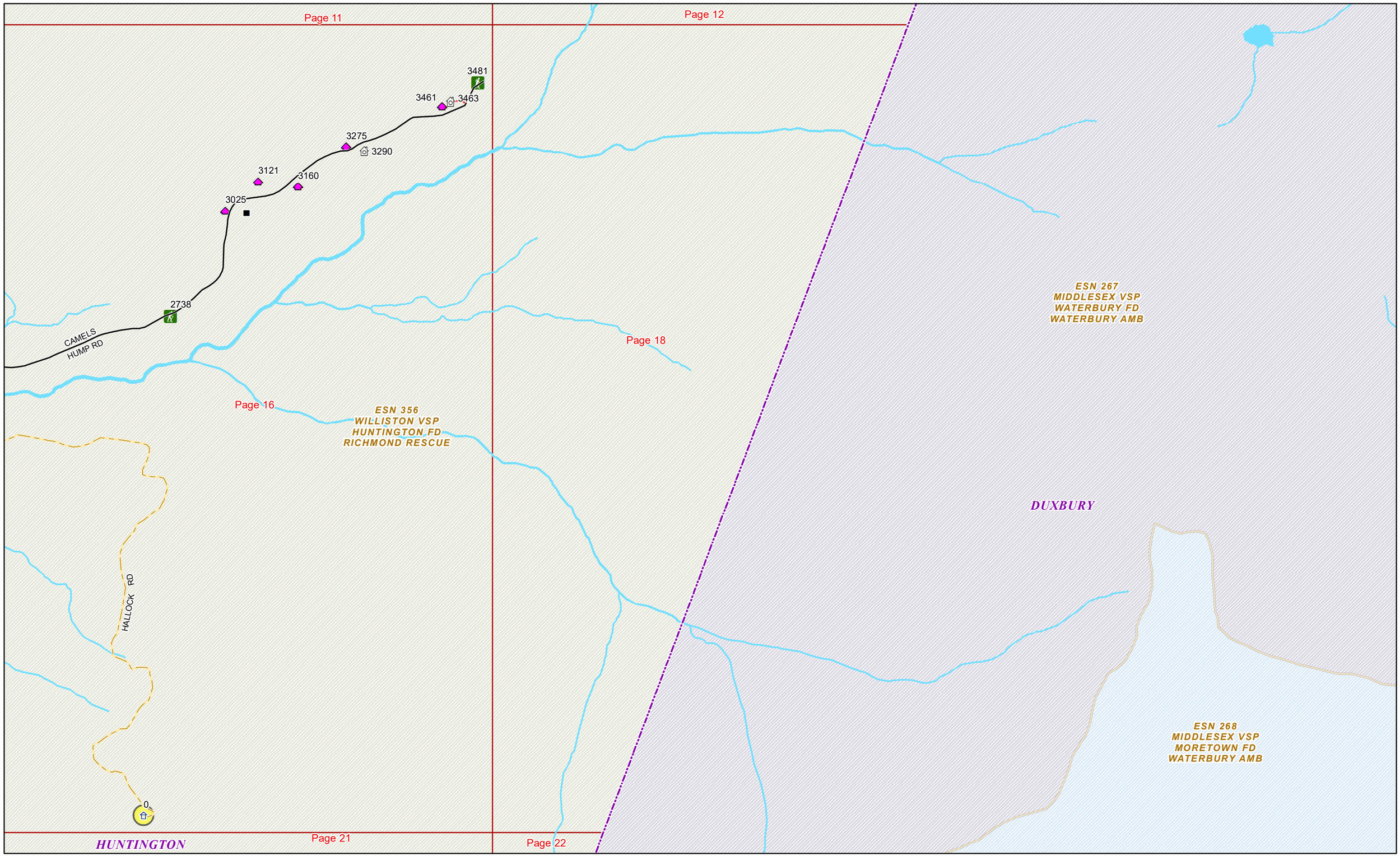

Date: 4/21/2019

1 in = 793 feet

ESN 356
WILLISTON VSP
HUNTINGTON FD
RICHMOND RESCUE

ESN 597
NEW HAVEN VSP
STARKSBORO FD
RICHMOND RESCUE

STARKSBORO

HUNTINGTON

SUNRISE DR

SHAKER MOUNTAIN RD

PILLSBURY WAY

MEADOW VIEW DR

SHAKER HILL RD

MAIN RD

LERNER RD

Page 14

Page 19

Page 20

46

5589

98

73

114

66

87

138

97

5656

77

152

51

14

135

37

5704

5726

234

312

315

138

2509

Date: 4/21/2019

1 in = 198 feet

Page 14

Page 16

ESN 356
WILLISTON VSP
HUNTINGTON FD
RICHMOND RESCUE

Page 19

Page 20

Page 21

Page 23

Page 25

HUNTINGTON

STARKSBORO

ESN 597
NEW HAVEN VSP
STARKSBORO FD
RICHMOND RESCUE

ESN 567
NEW HAVEN VSP
HUNTINGTON FD
RICHMOND RESCUE

SHAKER MOUNTAIN RD

SHAKER HILL RD

BEN ROBERTS RD

SPRING HILL LN

MAPLE DR

MAIN RD

LERNER RD

TRAPP RD

GULLY HILL RD

ROUNDS RD

MOODY RD

HIGHLAND DR

CHARLIE SMITH RD

87 66 114 73 138 77 51 152 135 97 5656 14 5704 37 5726 234 312 315 138 2509 94 120 541 6010 56 86 1981 10 71 2047 110 6136 44 205 79 1130 1970 341 588 286 6435 151 6560 6565 109 111 260 757 6632 87 89 6734 99 109 111 6969 7052 0

Page 20 Date: 4/21/2019 1 in = 780 feet

Page 14

Page 16

Page 18

ESN 356
WILLISTON-VSP
HUNTINGTON FD
RICHMOND RESCUE

TRAPP RD

0

1130

0

1970

Page 22

Page 20

Page 21

CHARLIE SMITH RD

2350

0

HUNTINGTON

Page 23

Page 25

Date: 4/21/2019

1 in = 798 feet

ESN 356
WILLISTON-VSP
HUNTINGTON FD
RICHMOND RESCUE

0

Page 16

Page 18

ESN 267
MIDDLESEX VSP
WATERBURY FD
WATERBURY AMB

ESN 268
MIDDLESEX VSP
MORETOWN FD
WATERBURY AMB

ESN 267
MIDDLESEX VSP
WATERBURY FD
WATERBURY AMB

DUXBURY

Page 21

Page 22

FAYSTON

HUNTINGTON

TRAPP RD

2350

ESN 269
MIDDLESEX VSP
WAITSFIELD-FAYSTON FD
MAD RIVER VALLEY AMB

BIG BASIN RD

1179

CHARLIE SMITH RD

Page 25

Date: 4/21/2019

1 in = 1,227 feet

STARKSBORO

Page 20

Page 21

Page 23

Page 24

Page 25

HUNTINGTON

1664

92

133

7372

7370

233

7439

7475

344

346

0

7604

7650

7652

MOODY RD

7735

7926

7773

7770

7787

7818

649

7885

7906

MAIN RD

7924

ESN 567
NEW HAVEN VSP
HUNTINGTON FD
RICHMOND RESCUE

ESN 356
WILLISTON VSP
HUNTINGTON FD
RICHMOND RESCUE

Date: 4/21/2019

1 in = 385 feet

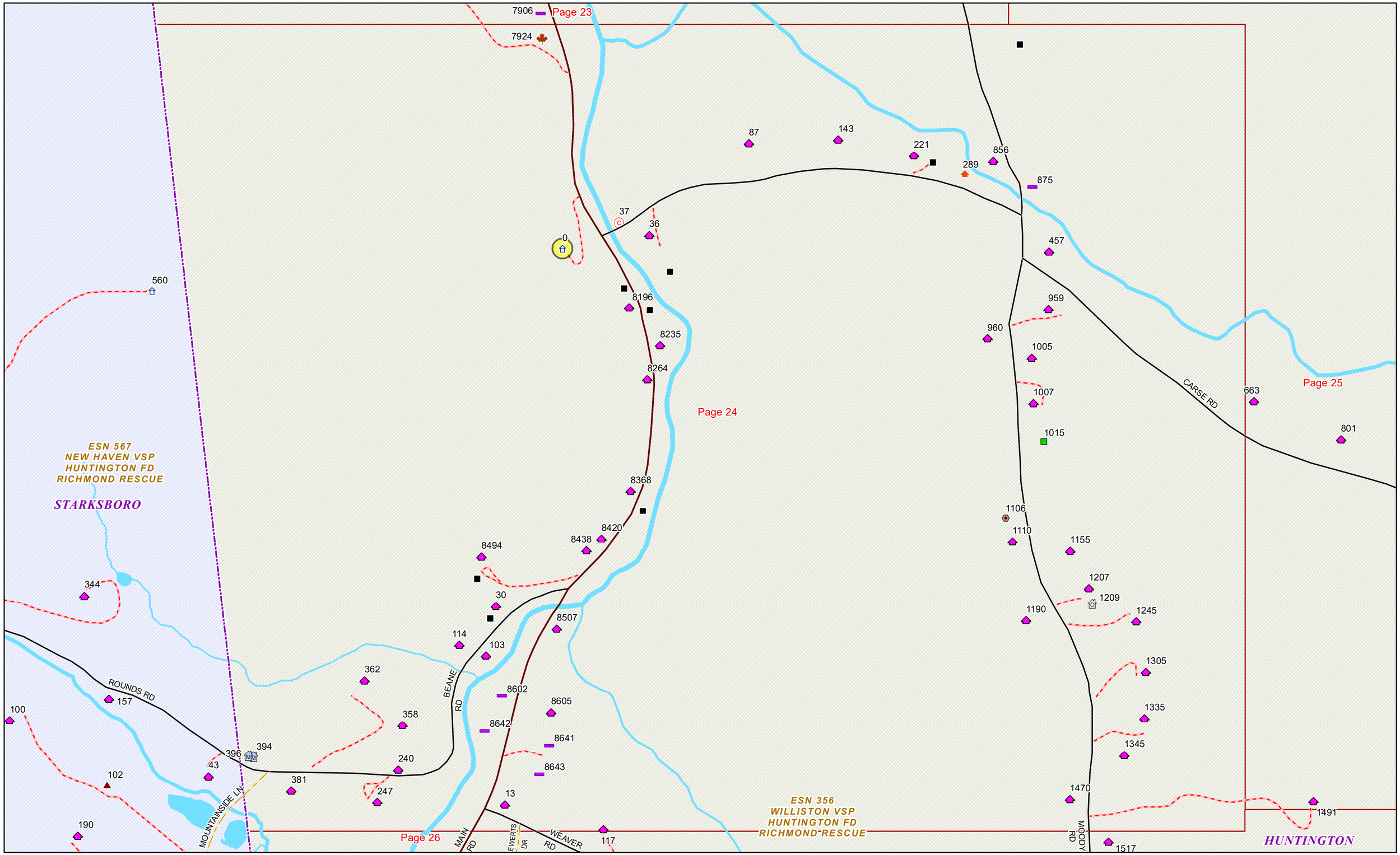

Date: 4/21/2019

1 in = 397 feet

Page 20

Page 21

Page 23

Page 22

ESN 356
WILLISTON VSP
HUNTINGTON FD
RICHMOND RESCUE

CHARLIE SMITH RD

649

MOODY RD

856

289

875

457

959

960

1005

1007

663

801

869

1015

Page 24

CARSE RD

1106

1110

1155

1207

1190

1209

1245

1305

1335

1345

1470

1491

1517

1519

1520

Page 26

1035

1045

1077

1340

1342

Page 27

Page 25

HUNTINGTON

FAYSTON

ESN 269
MIDDLESEX VSP
WAITSFIELD-FAYSTON FD
MAD RIVER VALLEY AMB

Date: 4/21/2019

1 in = 793 feet

MOUNTAINSIDE LN
381
247
13
MAIN RD
Page 24
117
163
104
44
EWERTS DR
245
260
263
307
167
339
350
425
500
9100
505
WEAVER RD
535
ESN 356
WILLISTON VSP
HUNTINGTON FD
RICHMOND RESCUE
HUNTINGTON
520
Page 26
655
682
727
720
815
826
867
860
904
1470
MOODY RD
1517
1519
1520
1491
Page 25
9204
ESN 567
NEW HAVEN VSP
HUNTINGTON FD
RICHMOND RESCUE
9248
9264
0
9283
STARKSBORO
ESN 287
NEW HAVEN VSP
STARKSBORO FD
BRISTOL RESCUE
9396
321
VAN DINE DR
50
9471
Page 27

Date: 4/21/2019

1 in = 396 feet

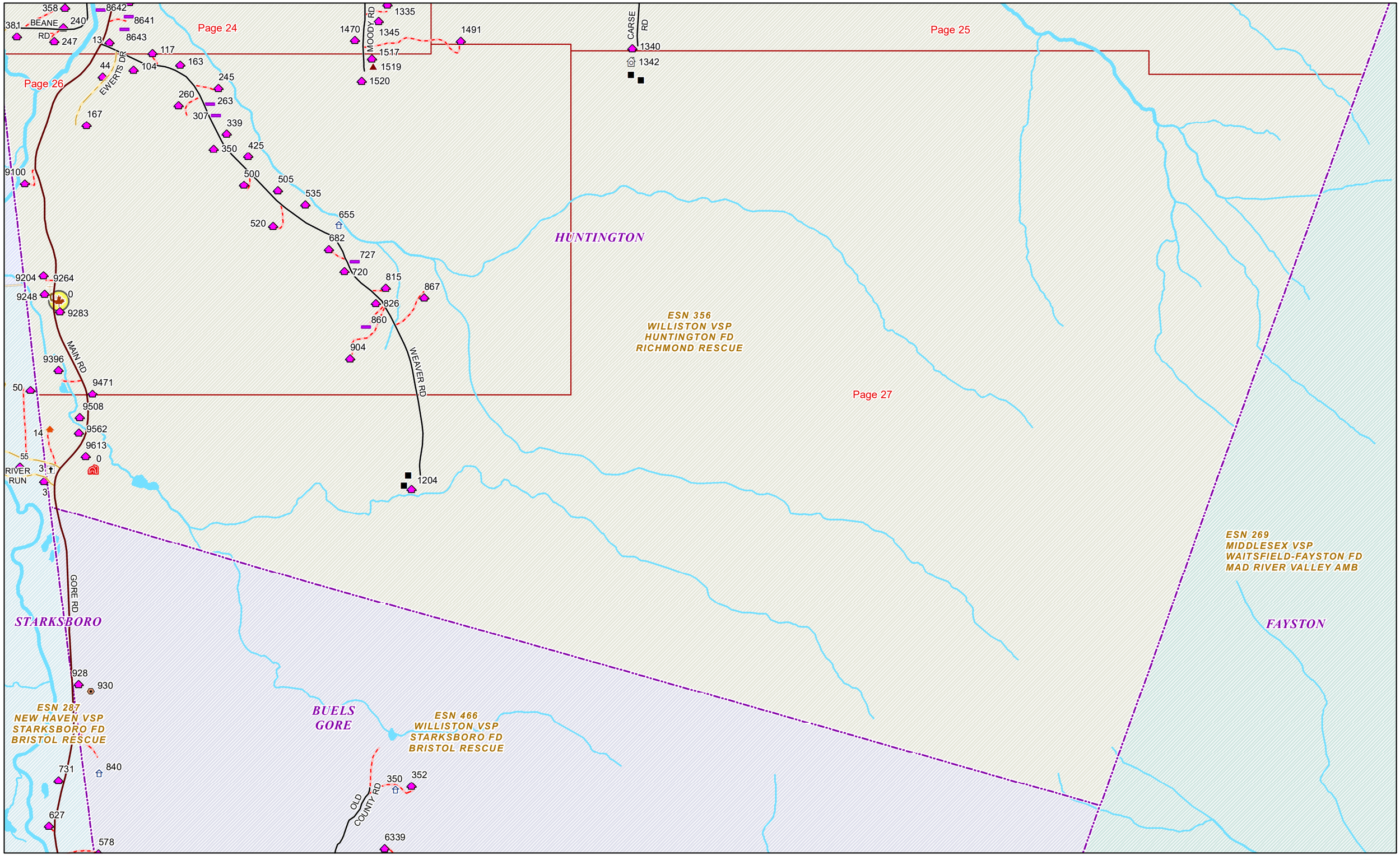

Date: 4/21/2019

1 in = 913 feet