VERMONT

E9-1-1 MapBook

Lowell

E9-1-1 MapBook with GIS Data

Use constraints: The 9-1-1 related data layers (Esites, Landmarks, Roads, Driveways, Footprints, Atlas Sheets, ESZ, etc.) were developed and designed for Enhanced 9-1-1 purposes only. The user should understand that the nature of the Enhanced 9-1-1 data layers means they are never complete. **Each municipal government is responsible for maintenance of the E9-1-1 database.**Other data (non-E9-1-1 related) used in the Vermont E9-1-1 MapBook is acquired from the Vermont Center for Geographic Information (VCGI) (vcgi.vermont.gov) and local Regional Planning Commissions.

Disclaimer:
This Vermont E9-1-1 MapBook and GIS data is for general reference only. Data layers that appear on the map may or may not be accurate, current or otherwise reliable. The E9-1-1 Board and the State of Vermont make no representations of any kind, including but not limited to the warranties of merchantability or fitness for a particular use, not are any such warranties to be implies with respect to the GIS data and MapBook.

For Questions/Updates:
Contact VT Enhanced 9-1-1 Board:
Phone: 802-828-4911
Email: e911.info@vermont.gov
Website: e911.vermont.gov

4/21/2019

Legend

Roads

- Interstate Highway
- US Highway
- State Highway
- Town Highway Class 1
- Town Highway Class 2
- Town Highway Class 3
- Town Highway Class 4
- Private
- Driveway
- Discontinued Road
- Legal Trail
- Ferry
- Military - no public access
- National Forest Highway
- State Forest Highway
- Proposed
- Rivers
- Driveways

Hydrants

- Drafting Site
- Dry Hydrant
- Municipal Hydrant
- Pressurized Hydrant

Townline

Emergency Service Zones

FootPrints

- Airport
- Solar Field
- Alpine Trail Easiest
- Alpine Trail Intermediate
- Alpine Trail Advanced
- Alpine Trail Expert
- Alpine Glade Marked
- Alpine Glade Not Marked
- Building
- Farm
- Golf Course
- Quarry
- Park
- Shopping Center
- Stadium/Arena
- Other

Addressing Error

- Orange - Duplicated Addressed Building
- Yellow - Unnumbered Building

Named Roads

-- A --

	Community	Low	High	Pages
ADAMS RD	LOWELL	1	178	9
ALBANY RD	EDEN	119	2330	25

-- B --

	Community	Low	High	Pages
BARAW RD	LOWELL	1	310	8
BARAW RD	LOWELL	311	2348	7,8
BAYLEY HAZEN RD	LOWELL	1	368	24,25
BAYLEY HAZEN RD	LOWELL	369	2434	20,24
BAYLEY HAZEN RD	LOWELL	403	1186	20
BEAULIEU RD	LOWELL	1	332	15,20
BIRCHWOOD DR	LOWELL	1	648	12
BLODGETT RD	LOWELL	1	554	4,9
BOUSQUET RD	LOWELL	1	62	14
BOUSQUET RD	LOWELL	63	156	14
BOUSQUET RD	LOWELL	157	656	13,14
BOUSQUET RD	LOWELL	657	1068	13
BROOKSIDE DR	LOWELL	1	910	2,7
BUCK HILL RD	LOWELL	421	804	3,8
BUCK HILL RD	LOWELL	805	944	3
BUCK HILL RD	LOWELL	1	420	8
BUCK HILL RD	LOWELL	945	1312	3

-- C --

	Community	Low	High	Pages
CARTER RD	LOWELL	1	1016	8,9
CARTER RD	LOWELL	1017	1554	9
CARTER RD	LOWELL	2337	3406	4,9
CARTER RD	LOWELL	3407	3530	4
CARTER RD	LOWELL	1555	1934	9
CARTER RD	LOWELL	1939	2336	9
CARTER RD	LOWELL	3531	3838	4
CARTER RD	TROY	1	568	4
CHENEY RD	LOWELL	2339	2490	12
CHENEY RD	LOWELL	1	646	19
CHENEY RD	LOWELL	647	1536	18,19
CHENEY RD	LOWELL	1537	1946	18
CHENEY RD	LOWELL	1947	2338	12,18
CHISHOLM TRL	LOWELL	1	76	14

-- D --

	Community	Low	High	Pages
DIETTE RD	LOWELL	271	904	9
DIETTE RD	LOWELL	1	270	9
DRISCOLL DR	LOWELL	211	462	5,10
DRISCOLL DR	IRASBURG	1	210	10

-- E --

	Community	Low	High	Pages
EDEN RD	LOWELL	373	1734	25
EDWARD DR	LOWELL	1	2682	19,20,24

-- F --

	Community	Low	High	Pages
FARM RD	LOWELL	1	754	20
FIDDLERS ELBOW RD	LOWELL	1	580	23
FINNEGAN RD	LOWELL	1	52	13
FOSTER RD	LOWELL	1	150	4

-- G --

	Community	Low	High	Pages
GELO PARK RD	LOWELL	1	156	8
GORE RD	NEWPORT TOWN	975	1763	5
GREEN HILL RD	LOWELL	1	850	2,3,7
GUYETTE RD	LOWELL	1	574	13,18,19

-- H --

	Community	Low	High	Pages
HAZEN NOTCH RD	LOWELL	1	232	14
HAZEN NOTCH RD	LOWELL	331	702	8,13,14
HAZEN NOTCH RD	LOWELL	703	1890	8
HAZEN NOTCH RD	LOWELL	1891	2642	7,8
HAZEN NOTCH RD	WESTFIELD	1	12	2
HAZEN NOTCH RD	LOWELL	233	330	14
HAZEN NOTCH RD	LOWELL	2643	3446	2,7
HAZEN NOTCH RD	LOWELL	3447	4182	2
HIDDEN COUNTRY RD	LOWELL	1	256	8
HOUSTON HTS	IRASBURG	595	1919	16

-- I --

	Community	Low	High	Pages
IRISH HILL RD	LOWELL	1553	1986	20
IRISH HILL RD	LOWELL	1	652	13,14
IRISH HILL RD	LOWELL	653	1552	13,15,20
IRISH HILL RD	LOWELL	1987	2512	15,20
IRISH HILL RD	LOWELL	2513	4210	15

-- K --

	Community	Low	High	Pages
KEEP OUT DR	LOWELL	1	352	3
KEMPTON HILL RD	LOWELL	1	298	12

-- L --

	Community	Low	High	Pages
LAMPHERE RD	LOWELL	1	896	12,18
LOWER VILLAGE RD	LOWELL	1	490	14
LOWER VILLAGE RD FRK	LOWELL	1	32	14

-- M --

	Community	Low	High	Pages
MAPLE RIDGE DR	LOWELL	1	536	12,18
MCALLISTER RD	LOWELL	1	510	9
MCCOY RD	IRASBURG	532	557	5
MCCOY RD	LOWELL	558	1027	5
MEEK RD	LOWELL	1	624	19
MINES RD	LOWELL	663	1120	8,13
MINES RD	LOWELL	1603	3304	12
MINES RD	LOWELL	4783	4826	18
MINES RD	LOWELL	1	662	8
MINES RD	LOWELL	1121	1602	12,13
MINES RD	LOWELL	3305	3662	12,18
MINES RD	LOWELL	3663	4782	18
MINES RD	LOWELL	4827	5174	18,22
MINK FARM RD	LOWELL	1	724	19
MITCHELL RD	LOWELL	1	382	9
MOUNTAIN DR	LOWELL	1	256	4

-- N --

	Community	Low	High	Pages
NEWTON RD	LOWELL	1	1167	18
NORTH RD	EDEN	2439	3262	22
NOTTA ROAD DR	LOWELL	1	282	8

-- O --

	Community	Low	High	Pages
OSTIGUY DR	LOWELL	1	554	19

-- P --

	Community	Low	High	Pages
PAGE RD	LOWELL	1	985	19,22,23
PAGE RD	LOWELL	986	1272	22,23
PIERCE RD	LOWELL	1	76	19
PION RD	LOWELL	1	336	3
POPE RD	LOWELL	1	456	8
POTTER RD	LOWELL	1	750	12
POTTER RD	LOWELL	751	2527	6,7,11,12

-- R --

	Community	Low	High	Pages
RANCH RD	LOWELL	1	192	19
RICHARDSON RD	LOWELL	1	132	8
RICKABY RD	LOWELL	1	424	19
RIDGEVIEW DR	LOWELL	1	736	10
ROBTOY RD	LOWELL	1	2720	4,5,10

-- S --

	Community	Low	High	Pages
SARGENT DR	LOWELL	1	110	12
SHELTRA HILL RD	LOWELL	1	128	9
SISCO RD	LOWELL	1	184	14
SOUTHER RD	LOWELL	1	330	19
STEPHENSON RD	LOWELL	1	776	8,9
STEWART HILL RD	LOWELL	1	450	23
STEWART RD	LOWELL	1	22	19
STEWART RD	LOWELL	23	184	19,23
SUGAR PLACE DR	LOWELL	1	446	15
SULLIVAN RD	LOWELL	1	54	14

-- T --

	Community	Low	High	Pages
TENAKEE RD	LOWELL	1	966	4,5
TILLOTSON RD	LOWELL	1	512	12
TOWN HWY 30	LOWELL	1	464	13,15
TOWN HWY 36	LOWELL	1	198	9
TOWN HWY 5	LOWELL	1	46	18
TOWN HWY 52	LOWELL	1	402	20
TOWN HWY 7	LOWELL	1	646	12

-- V --

	Community	Low	High	Pages
VAG RD	LOWELL	1	26	18
VAG RD	LOWELL	27	166	18
VALLEY RD	LOWELL	1	1930	8,12,13
VT ROUTE 100	EDEN	6105	7683	25
VT ROUTE 100	LOWELL	1	900	3,4,8
VT ROUTE 100	LOWELL	901	2268	8
VT ROUTE 100	LOWELL	2269	2642	8,13,14
VT ROUTE 100	LOWELL	2643	2852	14
VT ROUTE 100	LOWELL	2853	3764	13,14
VT ROUTE 100	LOWELL	3765	4474	13,19
VT ROUTE 100	LOWELL	4475	5228	19
VT ROUTE 100	LOWELL	5229	5386	19,23
VT ROUTE 100	LOWELL	5387	6306	23
VT ROUTE 100	LOWELL	6307	7018	23,25
VT ROUTE 100	WESTFIELD	3671	4934	4
VT ROUTE 58 E	LOWELL	1	1523	13,14,15
VT ROUTE 58 E	LOWELL	1524	2168	9,15
VT ROUTE 58 E	LOWELL	2169	3157	9
VT ROUTE 58 E	LOWELL	3158	3619	9,10
VT ROUTE 58 E	LOWELL	3620	5091	10
VT ROUTE 58 W	IRASBURG	3156	3225	10

-- W --

	Community	Low	High	Pages
WARNER RD	LOWELL	1	700	7,12,13
WILDERNESS DR	LOWELL	1	278	2

ESN 429
DERBY VSP
TROY FD
MISSISQUOI AMB

WESTFIELD

MONTGOMERY

ESN 191
SAINT ALBANS VSP
MONTGOMERY FD
ENOSBURGH AMB

LOWELL

Page 2

Page 1

Page 6

Page 7

ESN 428
DERBY VSP
LOWELL FD
MISSISQUOI AMB

Page 1

Date: 4/21/2019

1 in = 379 feet

1269
ROUTE 58
WESTFIELD
ESN 429
DERBY VSP
TROY FD
MISSISQUOI AMB
1006
MONTEITH RD
560
499
215
3248
3355
BALANCE ROCK RD
1164
1302
211
HAZEN NOTCH RD
Page 3
3949
Page 2
3640
3492
50
3434
LOWELL
174
3383
177
185
WILDERNESS DR
87
198
271
2798
GREENHILL RD
McAllister Pond
BROOKSIDE DR
408
272
Page 1
Page 7
Page 8
Page 6
ESN 428
DERBY VSP
LOWELL FD
MISSISQUOI AMB
3013

Page 2

Date: 4/21/2019

1 in = 798 feet

MONTEITH RD
3149
3248
3355
BALANCE ROCK RD
3551
796
668
604
592
McAllister Pond
538
528
417
185
GREEN HILL RD
HAZEN NOTCH RD
2362
2274
2154
3013
195
193
314
1077
995
KEEP OUT DR
125
175
923
857
49
129
718
225
176
PION RD
310
3010
3032
3044
WESTFIELD
BUCK HILL RD
1201
15
RICHARDSON RD
14
94
275
229
224
180
271
100
155
NOTTA ROAD DR
364
FIELD SIDE LN
TRUMPASS RD
872
ESN 429
DERBY VSP
TROY FD
MISSISQUOI AMB
ESN 428
DERBY VSP
LOWELL FD
MISSISQUOI AMB
LOWELL
4656
4744
556
652
874
928
VT ROUTE 100
89
STEPHENSON RD
1007
178
180
HIDDEN COUNTRY RD
Page 2
Page 3
Page 4
Page 7
Page 8
Page 9

Page 3 Date: 4/21/2019 1 in = 798 feet

ESN 429
DERBY VSP
TROY FD
MISSISQUOI AMB

ESN 149
DERBY VSP
TROY FD
MISSISQUOI AMB

TROY

WESTFIELD

ESN 428
DERBY VSP
LOWELL FD
MISSISQUOI AMB

LOWELL

VT ROUTE 100

FOSTER RD

MOUNTAIN DR

ROBTOY RD

TENAKEE RD

BLODGETT RD

CARTER RD

DIETTE RD

STEPHENSON RD

4656
4770
4744
4941
409
556
652
89
325
605
526
326
1715
1813
2013
2125
2131
34
475
144
34
3733
112
3694
164
255
87
255
3543
471
3391
3390
3323
3296
285
242
3242
395
3198
507
474
556
3120
3015
3090
2953
2941
2982
2880
671
739
672
734
858
945
2723
2439
2504
2343
830

Page 3
Page 4
Page 5
Page 8
Page 9
Page 10

Page 4 Date: 4/21/2019 1 in = 798 feet

ESN 149
DERBY VSP
TROY FD
MISSISQUOI AMB

TROY

NEWPORT
TOWN

ESN 414
DERBY VSP
NEWPORT CENTER FD
NEWPORT AMB

GORE RD

ESN 428
DERBY VSP
LOWELL FD
MISSISQUOI AMB

596

631

TOWN HWY 24

MCCOY RD

349

349

Page 5

LOWELL

Page
4

1982

2201

2153

2199

IRASBURG

ESN 202
DERBY VSP
IRASBURG FD
ORLEANS AMB

TENAKEE
858 RD

945

457

DRISCOLL DR

2316

2352

ROBTOY RD

299

429

KIDDER HILL RDG

395

0

402

2456

306

Page
9

Page 10

Page 5

Date: 4/21/2019

1 in = 760 feet

ESN 191
SAINT ALBANS VSP
MONTGOMERY FD
ENOSBURGH AMB

MONTGOMERY

Page 1

Page 2

Page 7

ESN 428
DERBY VSP
LOWELL FD
MISSISQUOI AMB

LOWELL

Page 6

2388

POTTER
RD

2215

Page 11

Page 12

Page 6

Date: 4/21/2019

1 in = 793 feet

Page 1

ESN 428
DERBY-VSP
LOWELL FD
MISSISQUOI AMB

Page 2

271

408

272

BROOKSIDE DR

2798

HAZEN NOTCH RD

GREEN HILL RD

Page 3

3013

Page 6

LOWELL

Page 7

Page 8

BARAW RD

1213

1215

POTTER RD

2215

2016

WARNER RD

Page 11

Page 12

Page 13

Date: 4/21/2019

1 in = 798 feet

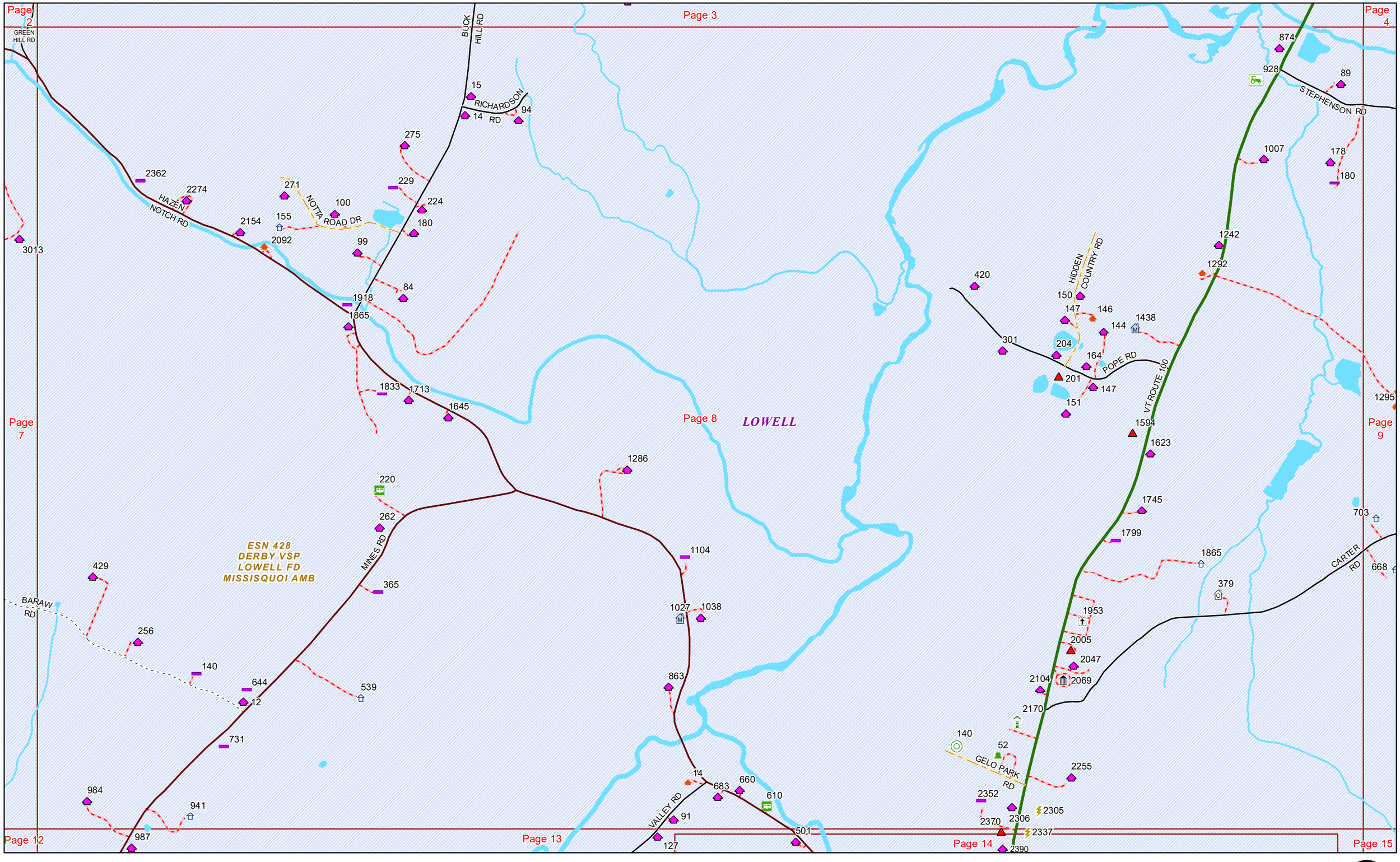

Date: 4/21/2019

1 in = 798 feet

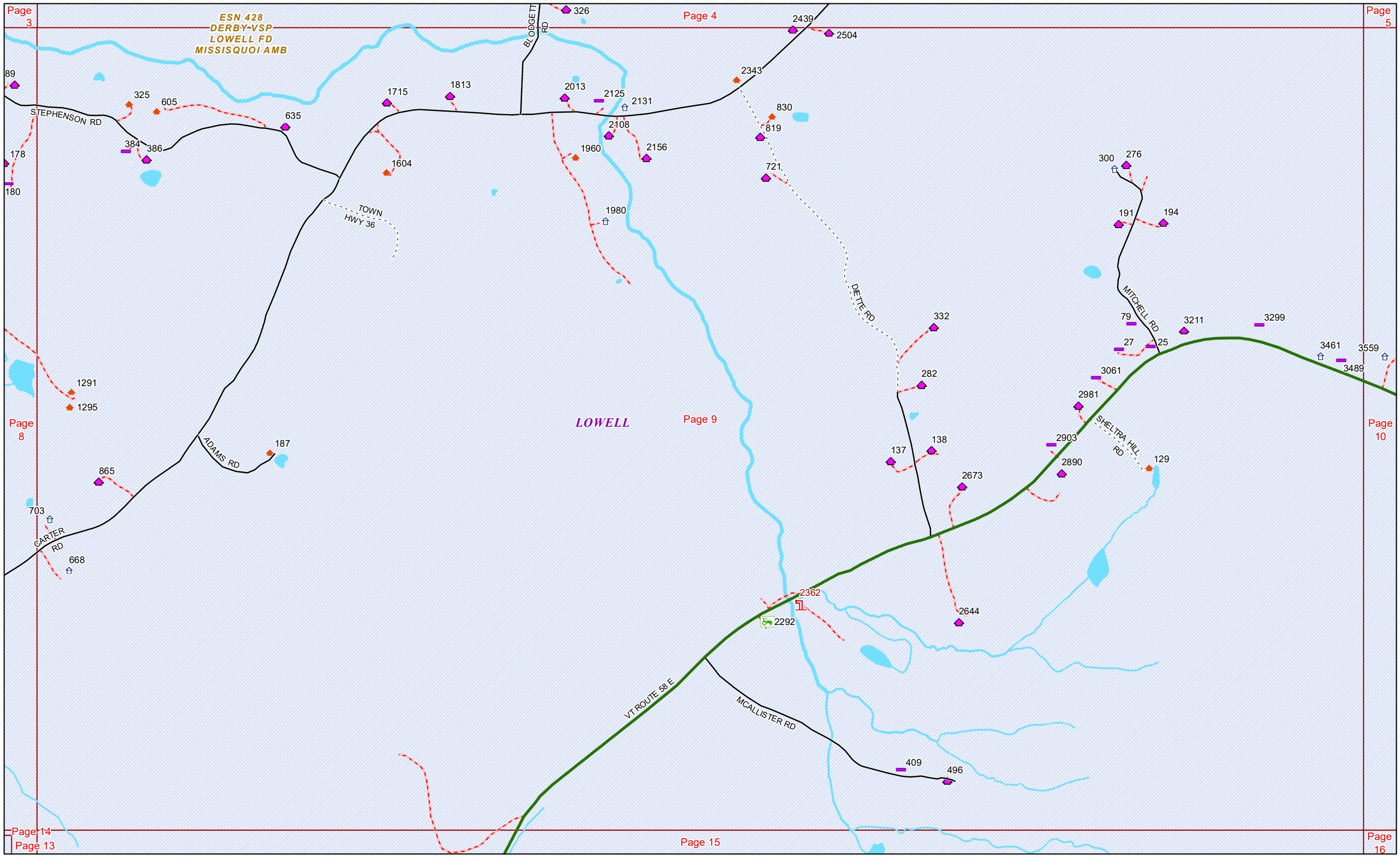

Page 9 Date: 4/21/2019 1 in = 798 feet

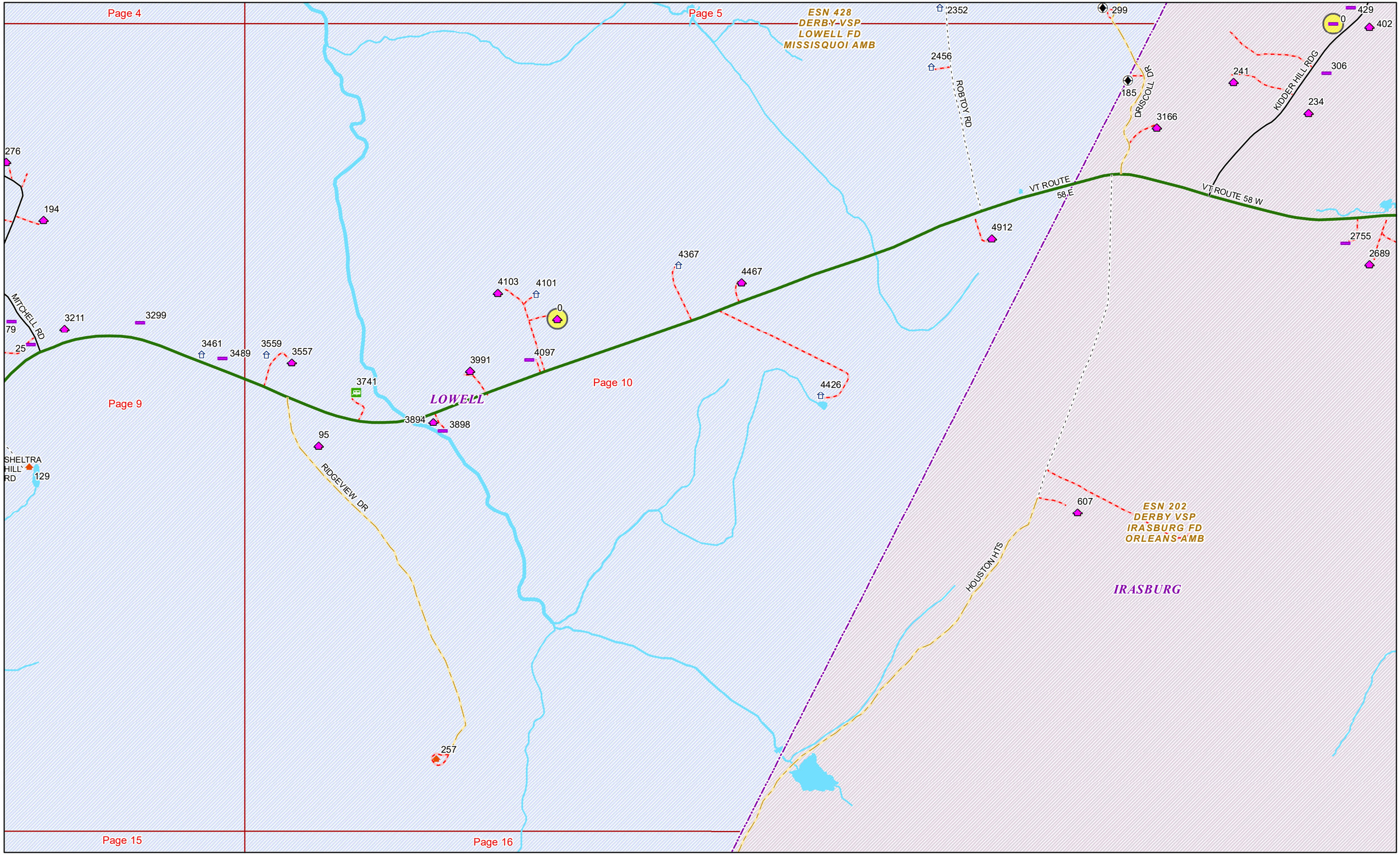

Date: 4/21/2019

1 in = 793 feet

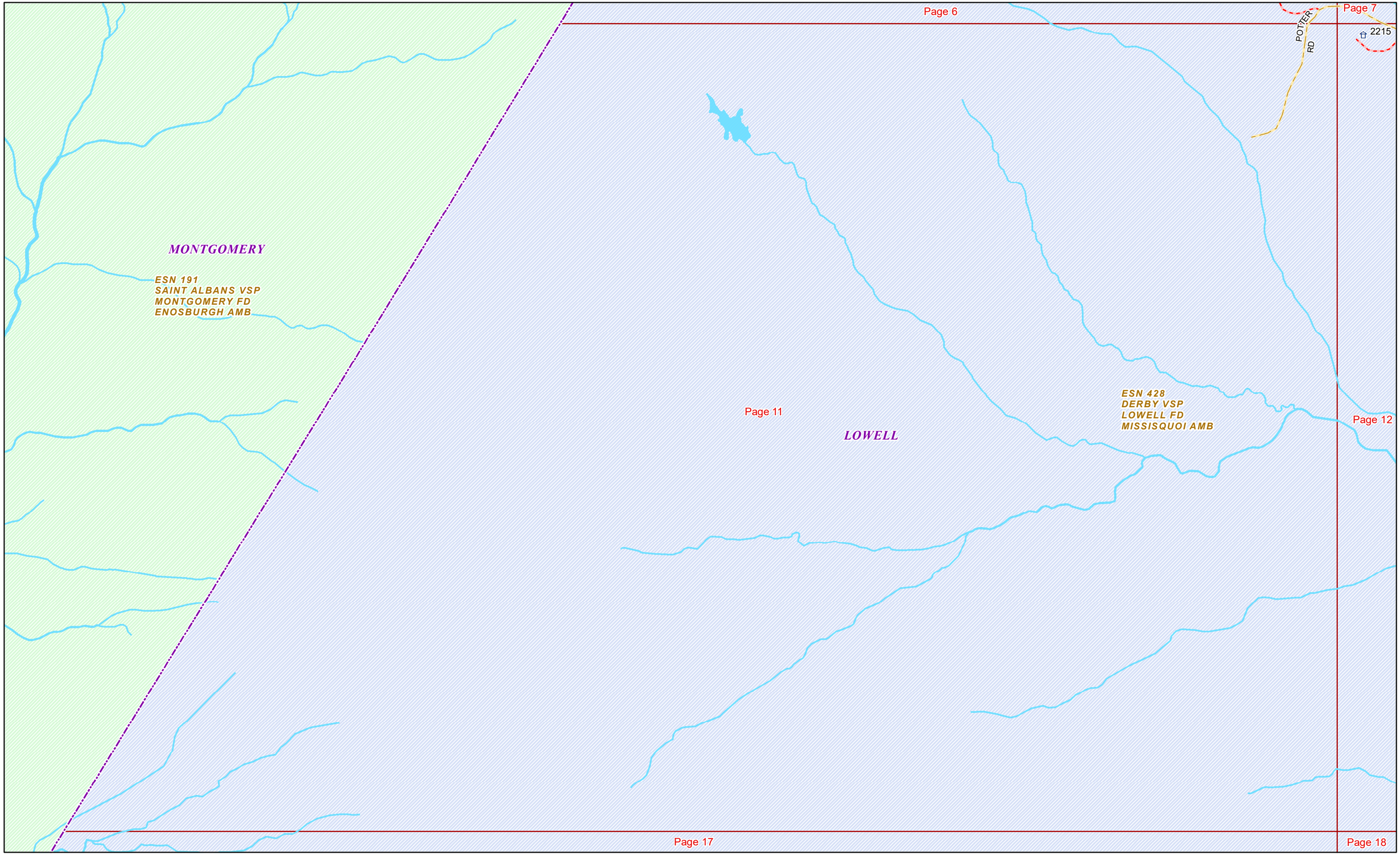

Page 11 Date: 4/21/2019 1 in = 793 feet

POTTER RD
2215
2016
1977
1909
1090
762
889
733
640
634
429
WARNER RD
117
149
13
1318
1286
1380
86
97
64
1497
SARGENT DR
1573
1623
1798
1948
2008
2094
ESN 428
DERBY VSP
LOWELL FD
MISSISQUOI AMB
Page 12
LOWELL
TOWN HWY 7
511
462
410
TILLOTSON RD
292
623
344
BIRCHWOOD DR
120
2461
2624
2938
2920
2923
2981
MINES RD
2249
KEMPTON HILL RD
77
1926
VALLEY RD
1893
2329
LAMPHERE RD
CHENEY RD
356
431
MAPLE RIDGE DR
282
Page 11 | Page 13 | Page 17 | Page 18 | Page 19

Date: 4/21/2019

1 in = 798 feet

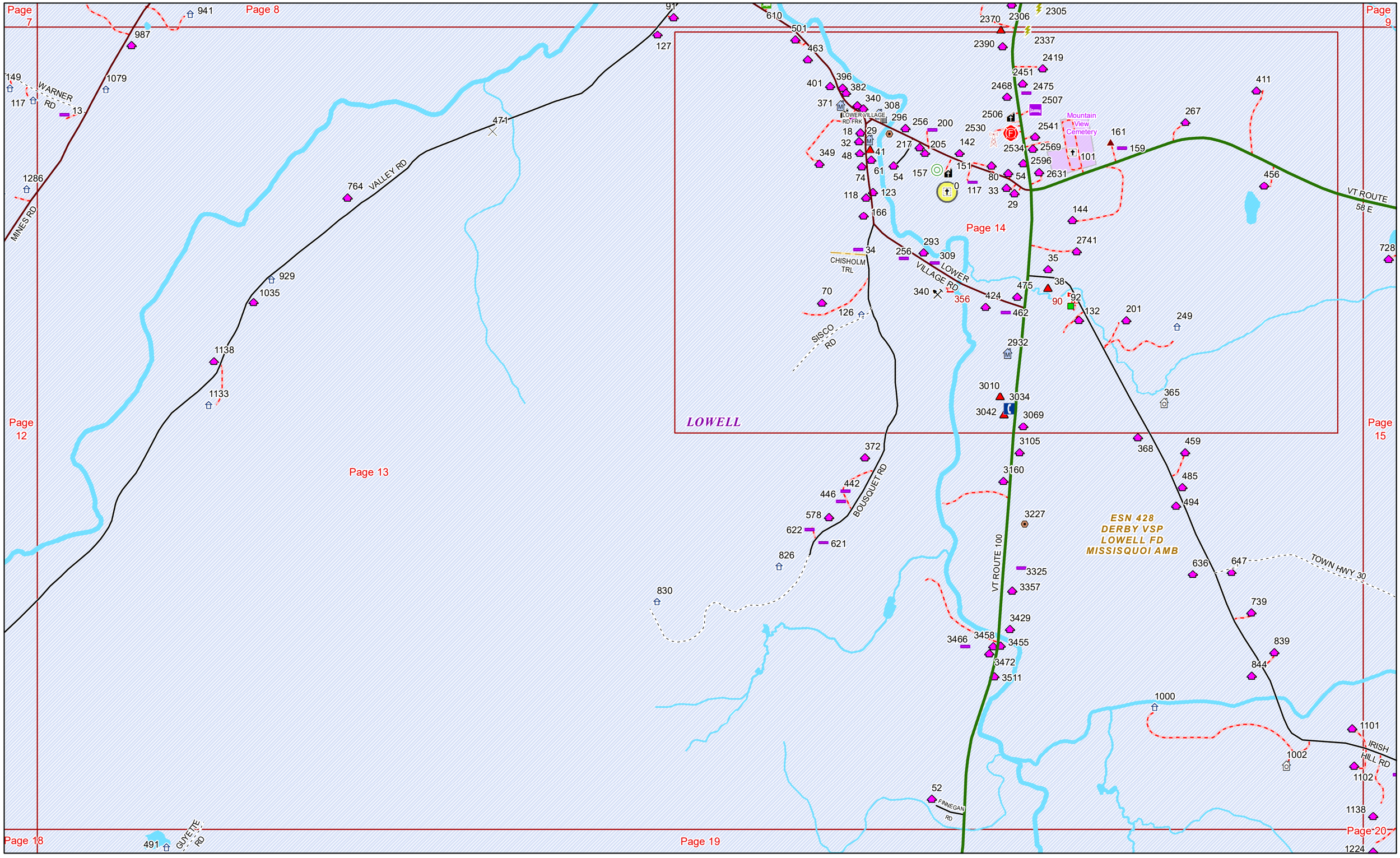

Page 13 Date: 4/21/2019 1 in = 798 feet

ESN-428
DERBY-VSP
LOWELL FD
MISSISQUOI AMB

HAZEN NOTCH RD

SULLIVAN RD

LOWER VILLAGE RD

VT ROUTE 100

VT ROUTE 58 E

CHISHOLM TRL

BOUSQUET RD

SISCO RD

IRISH HILL RD

Mountain View Cemetery

LOWELL

Page 14

Page 13

Page 14 Date: 4/21/2019 1 in = 399 feet

ESN 428
DERBY-VSP
LOWELL FD
MISSISQUOI AMB

VT ROUTE 58 E

TOWN HWY 30

BEAULIEU RD

IRISH HILL RD

SUGAR PLACE DR

LOWELL

4136
4035
3456
3469
3527
3271
3000
3074
3003
2845
2745
2776
2692
1261
1293
1232
1128
1194
1098
916
728
1101
1195
1102
1174
1138
1401
1320
1468
1224
319
252
88
2427
2452
2195
2133
2141
239
431

Page 13 | Page 14 | Page 15 | Page 16 | Page 19 | Page 20 | Page 21

Date: 4/21/2019

1 in = 798 feet

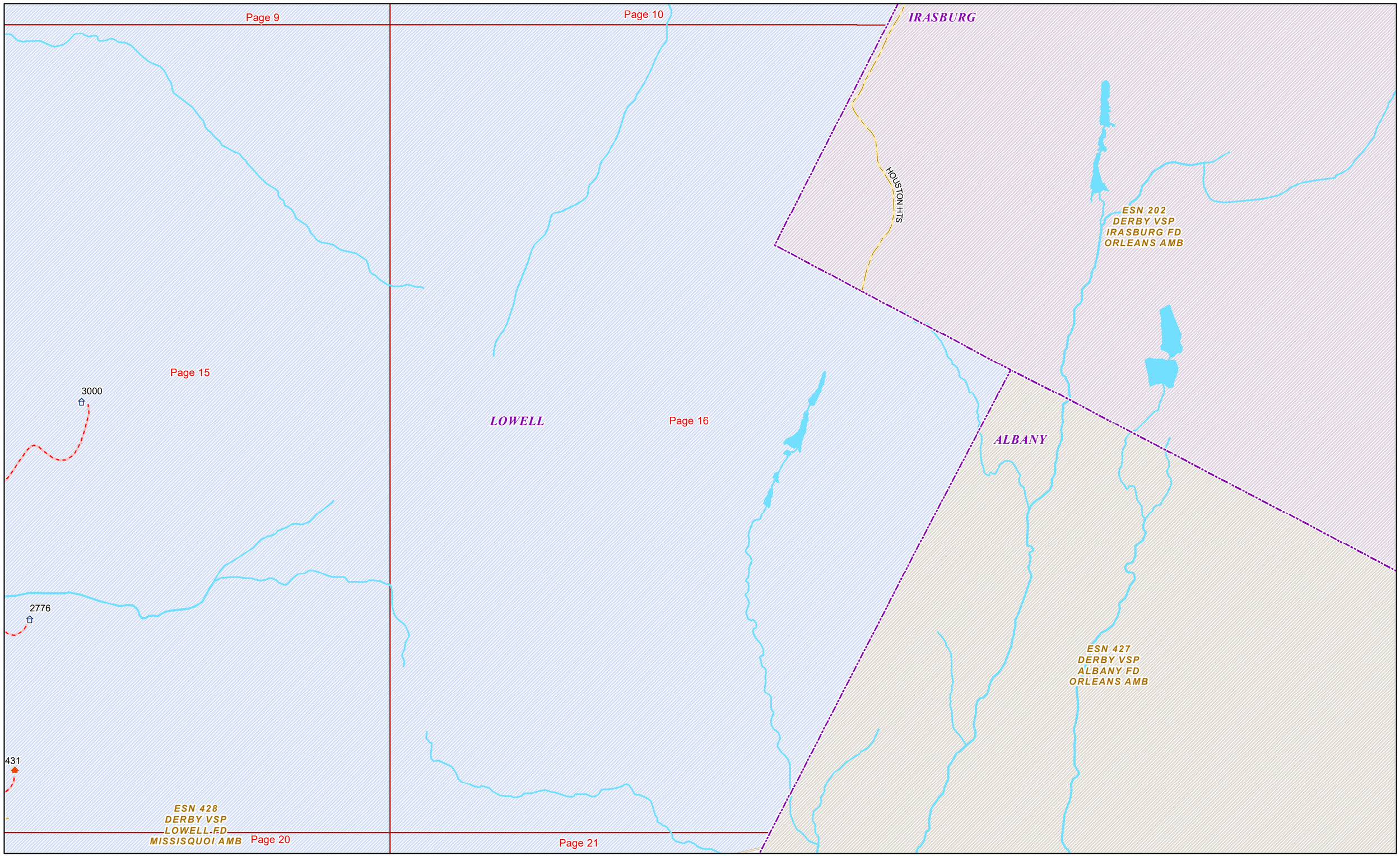

Date: 4/21/2019

1 in = 793 feet

MONTGOMERY

ESN 191
SAINT ALBANS VSP
MONTGOMERY FD
ENOSBURGH AMB

Page 11

Page 12

Page 17

ESN 428
DERBY VSP
LOWELL FD
MISSISQUOI AMB

LOWELL

Page 18

EDEN

ESN 111
WILLISTON VSP
NORTH HYDE PARK-EDEN FD
NEMS

Vermont
Asbestos
Group Mine

Page 17

Date: 4/21/2019

1 in = 789 feet

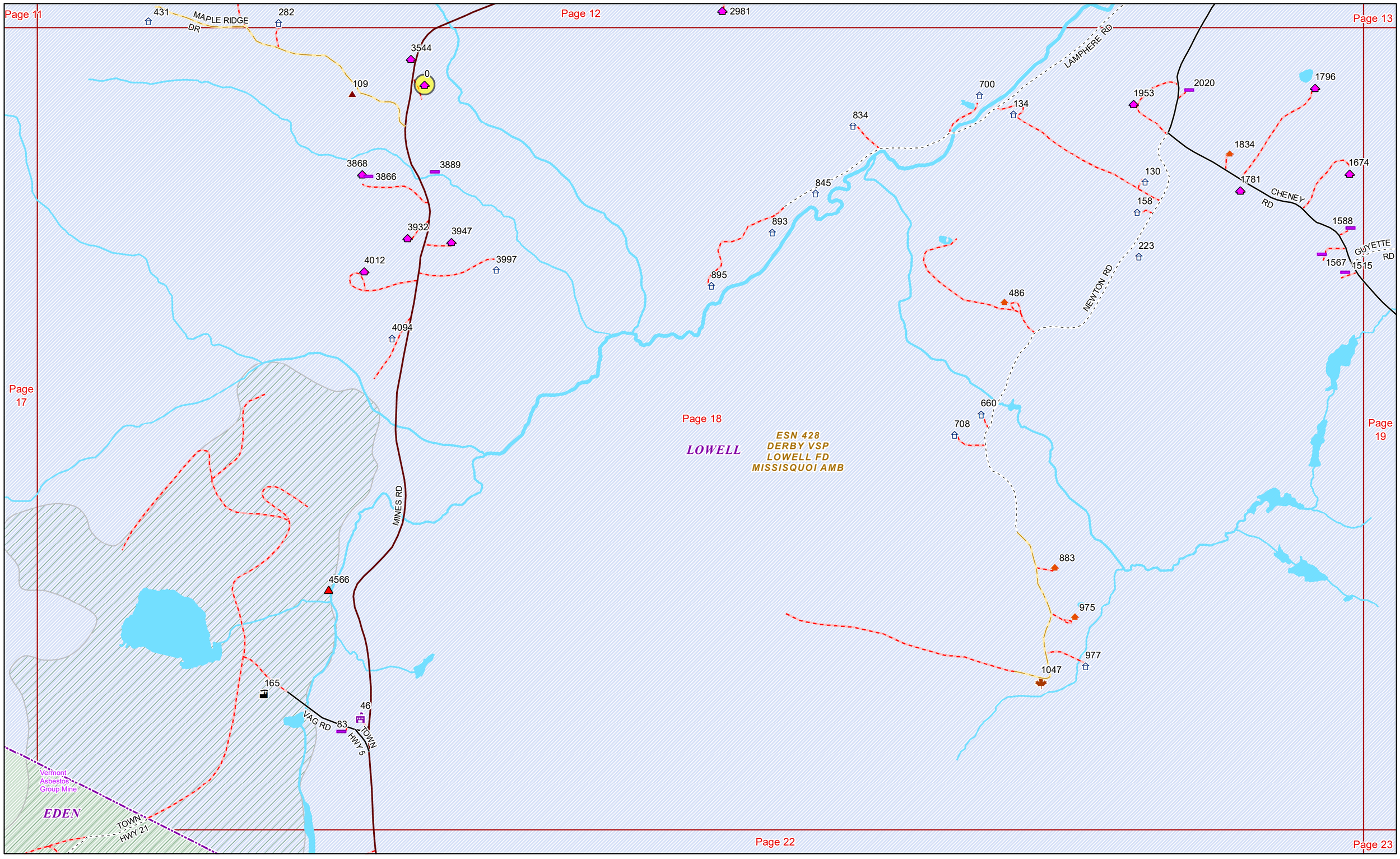

Date: 4/21/2019

1 in = 798 feet

Page 12
Page 13
Page 15
Page 18
Page 19
Page 20
Page 22
Page 23
Page 24

ESN 428
DERBY-VSP
LOWELL FD
MISSISQUOI AMB

FINNEGAN RD
GUYETTE RD
CHENEY RD
OSTIGUY DR
RICKABY RD
RANCH RD
MINK FARM RD
PIERCE RD
MEEK RD
EDWARD DR
SOUTHER RD
VT ROUTE 100
STEWART RD
PAGE RD

LOWELL

491 1674 1588 1515 1180 1004 1229 1139 938 798 796 755 831 524 305 247 168 294 421 419 4146 4083 3917 3972 4159 4221 4155 4150 4442 38 4593 90 125 55 78 240 257 367 371 387 132 395 67 25 27 180 538 5058 4897 145 70 151 174 26 1138 1224 529 1290 1300 150 5

Page 19 Date: 4/21/2019 1 in = 798 feet

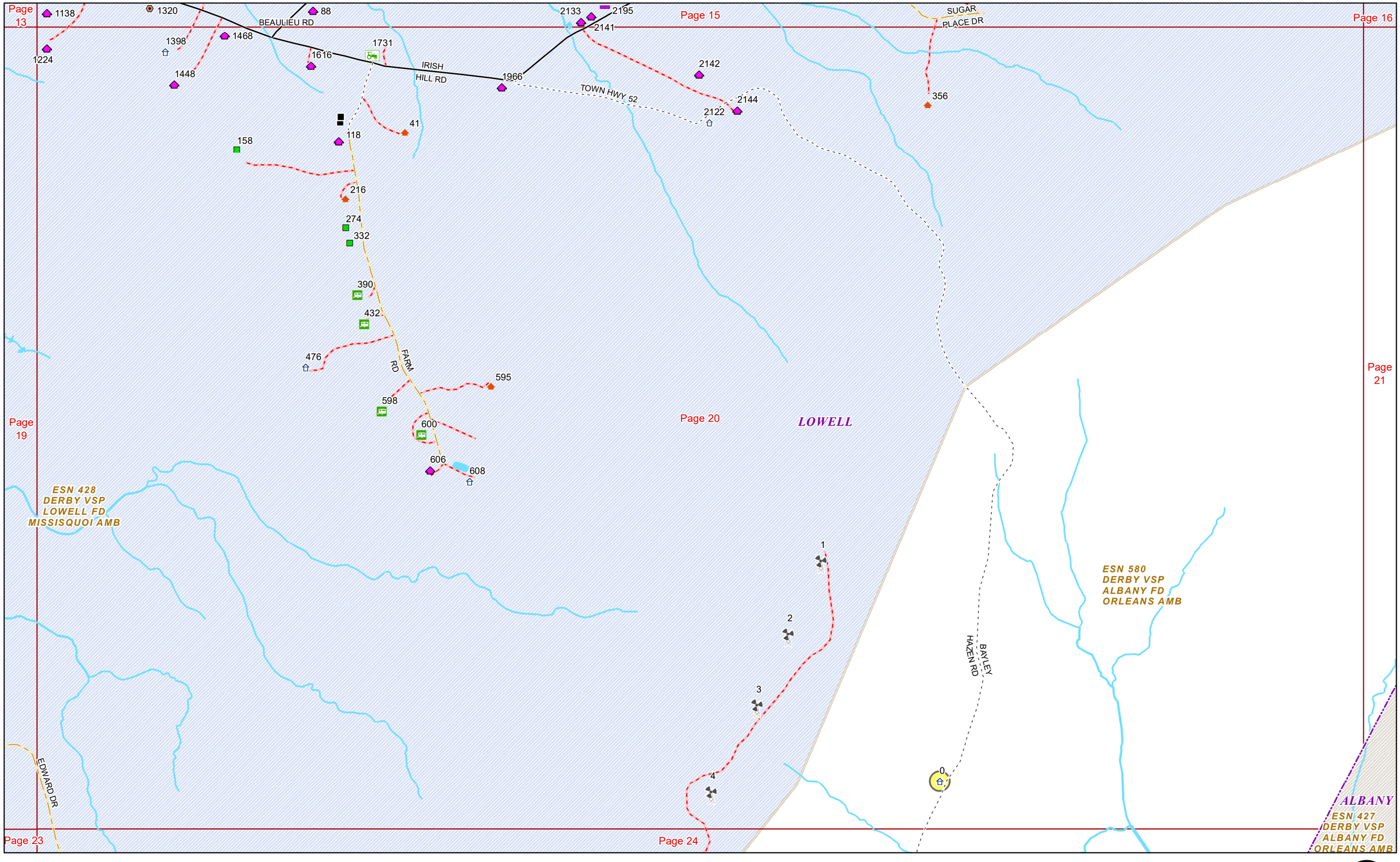

Date: 4/21/2019

1 in = 798 feet

Page 15

Page 16

Page 20

Page 21

SUGAR PLACE DR

ESN 428
DERBY VSP
LOWELL FD
MISSISQUOI AMB

LOWELL

ESN 580
DERBY VSP
ALBANY FD
ORLEANS AMB

BAYLEY HAZEN RD

1580

SHUTEVILLE RD

ESN 427
DERBY VSP
ALBANY FD
ORLEANS AMB

ALBANY

HORACE WAY RD

291

1568

177

175

BURBANK RD

946

1066

824

874

715

726

Page 21 Date: 4/21/2019 1 in = 712 feet

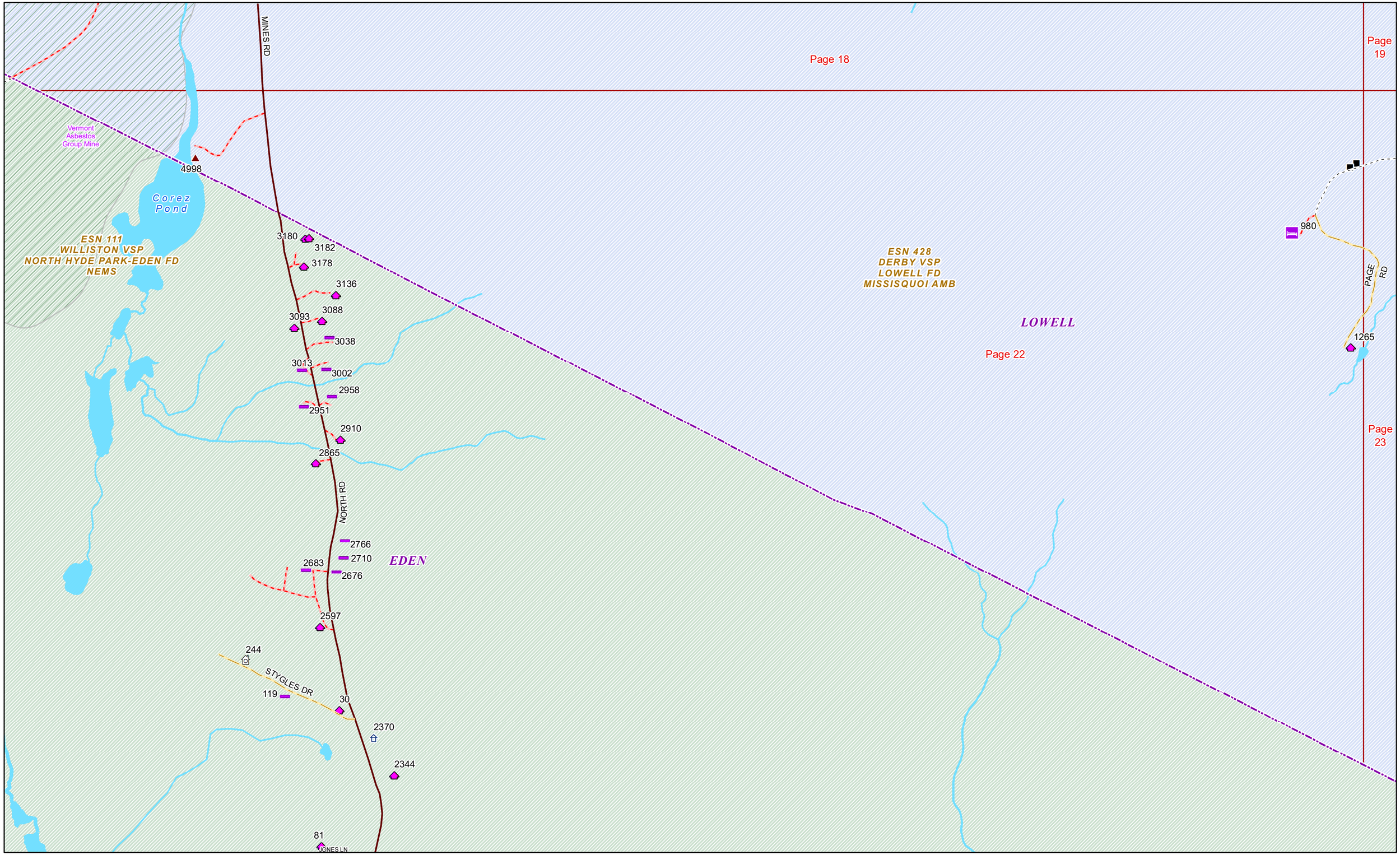

Date: 4/21/2019

1 in = 718 feet

Page 18

Page 19

Page 20

Page 23

Page 22

Page 24

Page 25

SOUTHER RD

PAGE RD

STEWART RD

STEWART HILL RD

EDWARD DR

FIDDLERS ELBOW RD

VT ROUTE 100

331

751

663

150

5535

5687

5718

1265

329

5904

6237

6297

6299

6443

6445

6477

6571

6612

6669

7020

6839

6777

ESN 428
DERBY VSP
LOWELL FD
MISSISQUOI AMB

ESN 111
WILLISTON VSP
NORTH HYDE PARK-EDEN FD
NEMS

EDEN

LOWELL

Mud Pond

Date: 4/21/2019

1 in = 798 feet

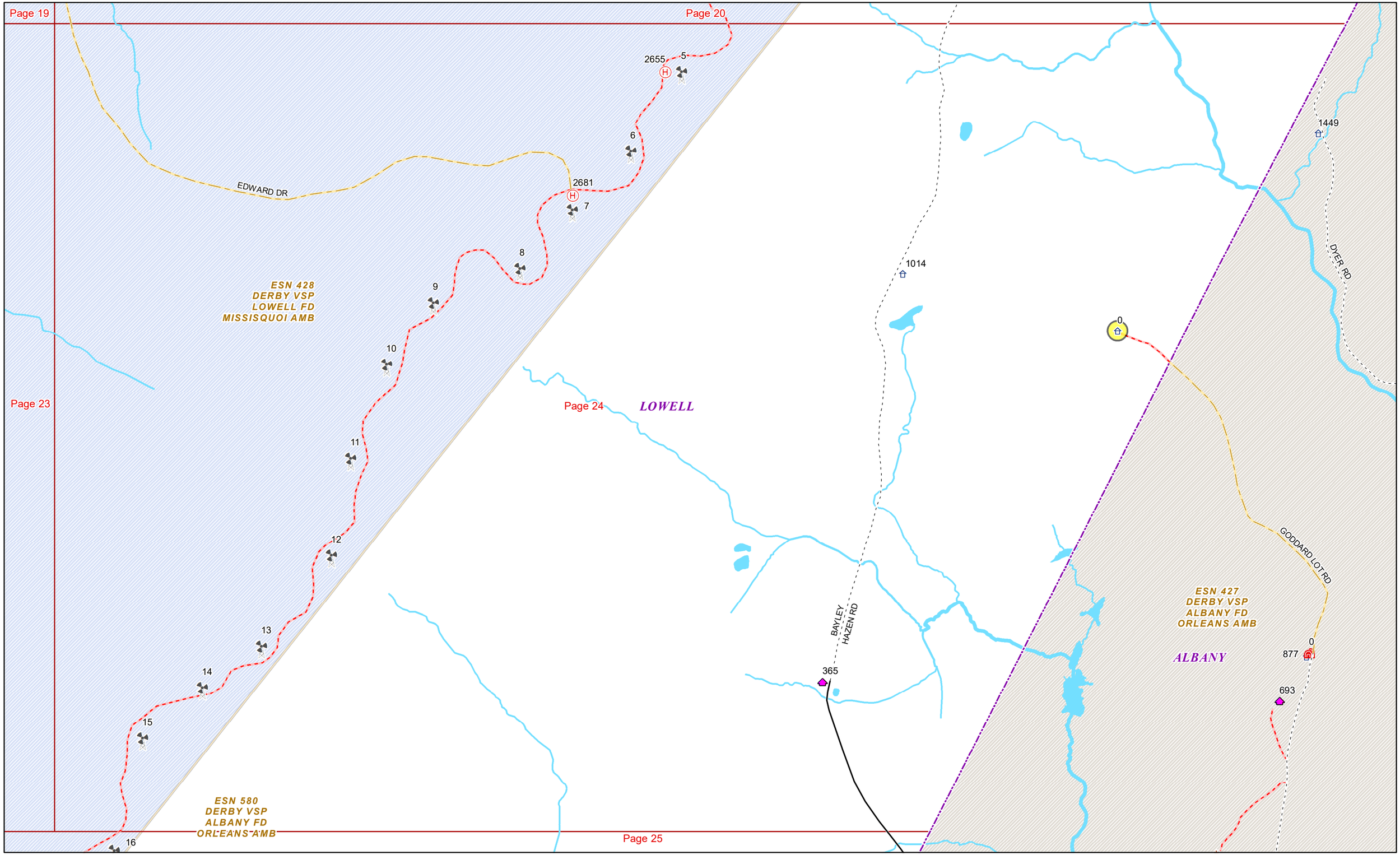

Date: 4/21/2019

1 in = 793 feet

Page 23

Page 24

Page 25

ESN 428
DERBY VSP
LOWELL FD
MISSISQUOI AMB

ESN 580
DERBY VSP
ALBANY FD
ORLEANS AMB

ESN 111
WILLISTON VSP
NORTH HYDE PARK-EDEN FD
NEMS

ESN 427
DERBY VSP
ALBANY FD
ORLEANS AMB

LOWELL

EDEN

ALBANY

VT ROUTE 100

EDEN RD

BAYLEY HAZEN RD

HAZEN RD

TOWN HWY 4

GOODRICH RD

ALBANY RD

6477 6571 6612 6669 6777 6839 7020 7338 0

13 14 15 16 17 18 19 20 21 2678

365 126 678 738 914 933 1064 591 497 499 1314 1214 1309 232 159 281 237 365

1640 1639 2301 1175 1137 1101

Date: 4/21/2019

1 in = 1,087 feet