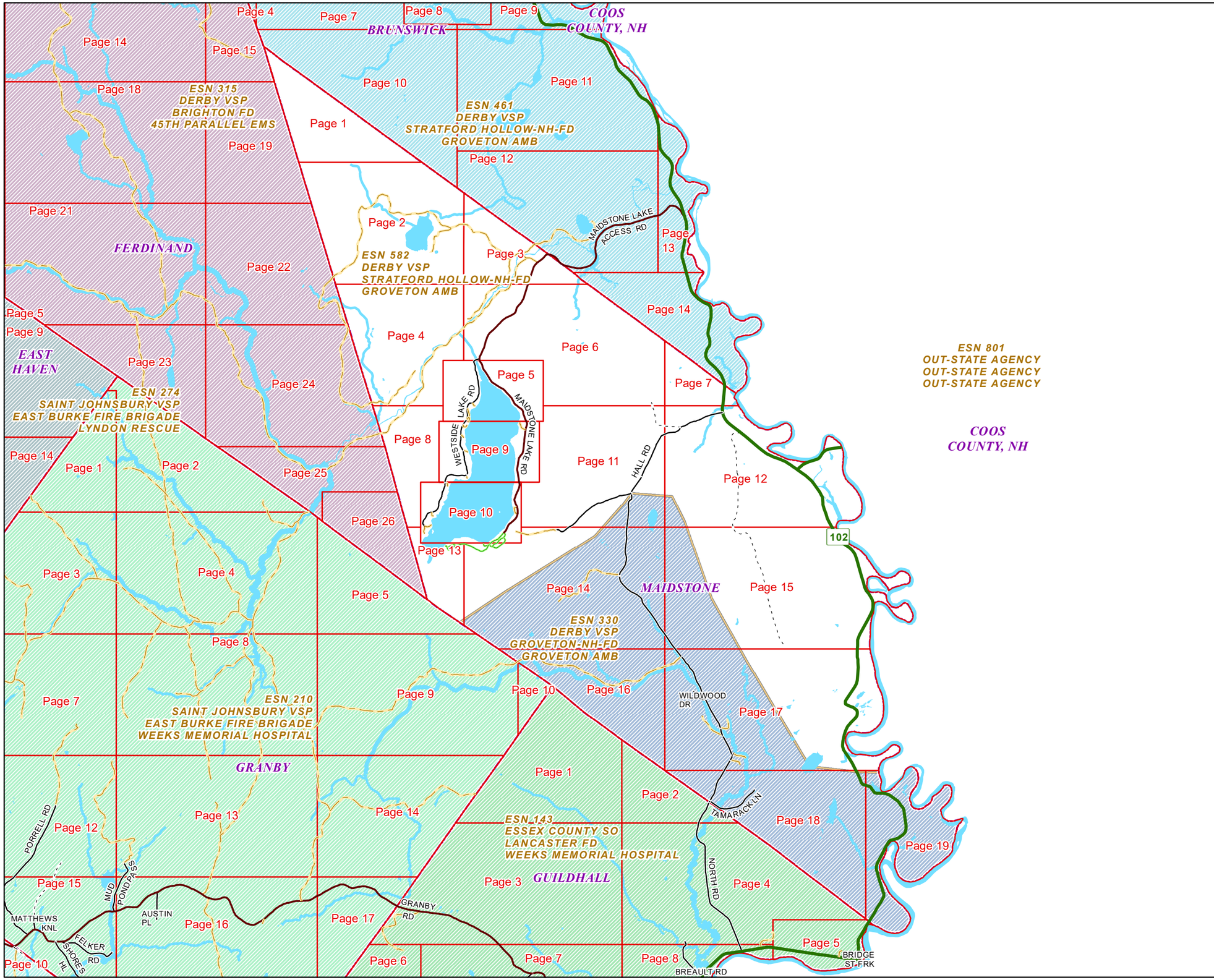

VERMONT

E9-1-1 MapBook

Maidstone

E9-1-1 MapBook with GIS Data

Use constraints: The 9-1-1 related data layers (Esites, Landmarks, Roads, Driveways, Footprints, Atlas Sheets, ESZ, etc.) were developed and designed for Enhanced 9-1-1 purposes only. The user should understand that the nature of the Enhanced 9-1-1 data layers means they are never complete. **Each municipal government is responsible for maintenance of the E9-1-1 database.** Other data (non-E9-1-1 related) used in the Vermont E9-1-1 MapBook is acquired from the Vermont Center for Geographic Information (VCGI) (vcgi.vermont.gov) and local Regional Planning Commissions.

Disclaimer:
This Vermont E9-1-1 MapBook and GIS data is for general reference only. Data layers that appear on the map may or may not be accurate, current or otherwise reliable. The E9-1-1 Board and the State of Vermont make no representations of any kind, including but not limited to the warranties of merchantability or fitness for a particular use, not are any such warranties to be implies with respect to the GIS data and MapBook.

For Questions/Updates:
Contact VT Enhanced 9-1-1 Board:
Phone: 802-828-4911
Email: e911.info@vermont.gov
Website: e911.vermont.gov

4/22/2019

Legend

Roads

- Interstate Highway
- US Highway
- State Highway
- Town Highway Class 1
- Town Highway Class 2
- Town Highway Class 3
- Town Highway Class 4
- Private
- Driveway
- D — — D - Discontinued Road
- LT- - - -LT Legal Trail
- Ferry
- Military - no public access
- National Forest Highway
- State Forest Highway
- Proposed
- Rivers
- Driveways

Hydrants

- Drafting Site
- Dry Hydrant
- Municipal Hydrant
- Pressurized Hydrant

Townline

Emergency Service Zones

FootPrints

- Airport
- Solar Field
- Alpine Trail Easiest
- Alpine Trail Intermediate
- Alpine Trail Advanced
- Alpine Trail Expert
- Alpine Glade Marked
- Alpine Glade Not Marked
- Building
- Farm
- Golf Course
- Quarry
- Park
- Shopping Center
- Stadium/Arena
- Other

Addressing Error

- Orange - Duplicated Addressed Building
- Yellow - Unnumbered Building

Named Roads

-- A --

	Community	Low	High	Pages
ALLEN RD	MAIDSTONE	1	138	17

-- B --

	Community	Low	High	Pages
BEAR HILL RD	MAIDSTONE	1	566	12
BEAR HILL RD	MAIDSTONE	567	2828	12,15
BEZIA RD	MAIDSTONE	1	2146	16,17
BEZIA RD	GRANBY	2161	5102	16

-- F --

	Community	Low	High	Pages
FORD RD	MAIDSTONE	1	203	17
FREEDOM WAY	MAIDSTONE	1	932	14

-- G --

	Community	Low	High	Pages
GOODWIN CAMP RD	MAIDSTONE	1	944	3,6

-- H --

	Community	Low	High	Pages
HALL RD	MAIDSTONE	1	528	12
HALL RD	MAIDSTONE	529	1330	11,12
HALL RD	MAIDSTONE	1331	1556	11
HALL RD	MAIDSTONE	1557	2562	11,14
HALL RD	MAIDSTONE	2563	3114	10,14
HUNTINGTON RD	MAIDSTONE	1	350	17

-- K --

	Community	Low	High	Pages
KYMACK RD	MAIDSTONE	1	162	17

-- L --

	Community	Low	High	Pages
LAKE EAST 1	MAIDSTONE	1	118	9
LAKE EAST 2	MAIDSTONE	1	125	10
LAMOUREUX RD	MAIDSTONE	1	594	12

-- M --

	Community	Low	High	Pages
MAIDSTONE LAKE ACCESS RD	BRUNSWICK	1	2074	3
MAIDSTONE LAKE RD	MAIDSTONE	2075	2240	3
MAIDSTONE LAKE RD	MAIDSTONE	2241	3616	3,6
MAIDSTONE LAKE RD	MAIDSTONE	3617	4666	5,6,9,11
MAIDSTONE LAKE RD	MAIDSTONE	4667	5616	9,10,11
MAIDSTONE LAKE RD	MAIDSTONE	5617	5970	10
MASTERS RD	MAIDSTONE	1	554	6,11,12
MAYBERRY RD	MAIDSTONE	1	422	2

-- N --

	Community	Low	High	Pages
NORTH RD	MAIDSTONE	3322	3903	17
NORTH RD	MAIDSTONE	5126	5131	14
NORTH RD	GUILDHALL	1	1966	18
NORTH RD	MAIDSTONE	1967	1977	18
NORTH RD	MAIDSTONE	1978	2523	17,18
NORTH RD	MAIDSTONE	2524	3321	17
NORTH RD	MAIDSTONE	3904	5125	14,15,17
NORTH RD	MAIDSTONE	5132	6136	11,14

-- P --

	Community	Low	High	Pages
PAUL STREAM POND RD	BRUNSWICK	1	1020	3
PAUL STREAM POND RD	MAIDSTONE	1	182	3
PAUL STREAM POND RD	MAIDSTONE	183	3016	3,4,6,8
PRIVATE WEST 1	MAIDSTONE	1	52	5
PRIVATE WEST 10	MAIDSTONE	1	90	10
PRIVATE WEST 2	MAIDSTONE	1	92	5
PRIVATE WEST 3	MAIDSTONE	1	94	5,9,11
PRIVATE WEST 4	MAIDSTONE	1	77	9
PRIVATE WEST 5	MAIDSTONE	1	45	9
PRIVATE WEST 6	MAIDSTONE	1	66	9
PRIVATE WEST 7	MAIDSTONE	1	44	9
PRIVATE WEST 8	MAIDSTONE	1	61	8,10
PRIVATE WEST 9	MAIDSTONE	1	82	10

-- S --

	Community	Low	High	Pages
SFH	MAIDSTONE	0	22	10
SFH	MAIDSTONE	0	0	10,14
SFH	MAIDSTONE	1	45	14
SFH	MAIDSTONE	1	83	14
SFH	MAIDSTONE	5996	6105	10
SFH	MAIDSTONE	6106	6235	10,14
SFH	MAIDSTONE	6236	6677	13,14
SFH	MAIDSTONE	6678	6850	13
SFH	MAIDSTONE	6794	6926	13

-- T --

	Community	Low	High	Pages
TAMARACK LN	MAIDSTONE	1	648	18
TOWN HWY 6	MAIDSTONE	1	49	17

-- V --

	Community	Low	High	Pages
VT ROUTE 102	BRUNSWICK	4883	7104	7
VT ROUTE 102	GUILDHALL	7253	7684	19
VT ROUTE 102	MAIDSTONE	1	2296	18,19
VT ROUTE 102	MAIDSTONE	2307	6400	12,15,17,18
VT ROUTE 102	MAIDSTONE	6401	7528	12
VT ROUTE 102	MAIDSTONE	7529	7854	7,12

-- W --

	Community	Low	High	Pages
WEST MOUNTAIN POND RD	MAIDSTONE	1	397	3
WEST MOUNTAIN POND RD	MAIDSTONE	398	1286	2,3
WEST MOUNTAIN POND RD	MAIDSTONE	1287	3699	2
WEST MOUNTAIN POND RD	MAIDSTONE	5975	6706	4
WESTSIDE LAKE RD	MAIDSTONE	1	594	5,6
WESTSIDE LAKE RD	MAIDSTONE	595	828	5
WESTSIDE LAKE RD	MAIDSTONE	829	914	5,9,11
WESTSIDE LAKE RD	MAIDSTONE	915	1528	9
WESTSIDE LAKE RD	MAIDSTONE	1529	1844	8,9
WESTSIDE LAKE RD	MAIDSTONE	1845	2270	8
WESTSIDE LAKE RD	MAIDSTONE	2271	2524	10
WILDWOOD DR	MAIDSTONE	1	172	17

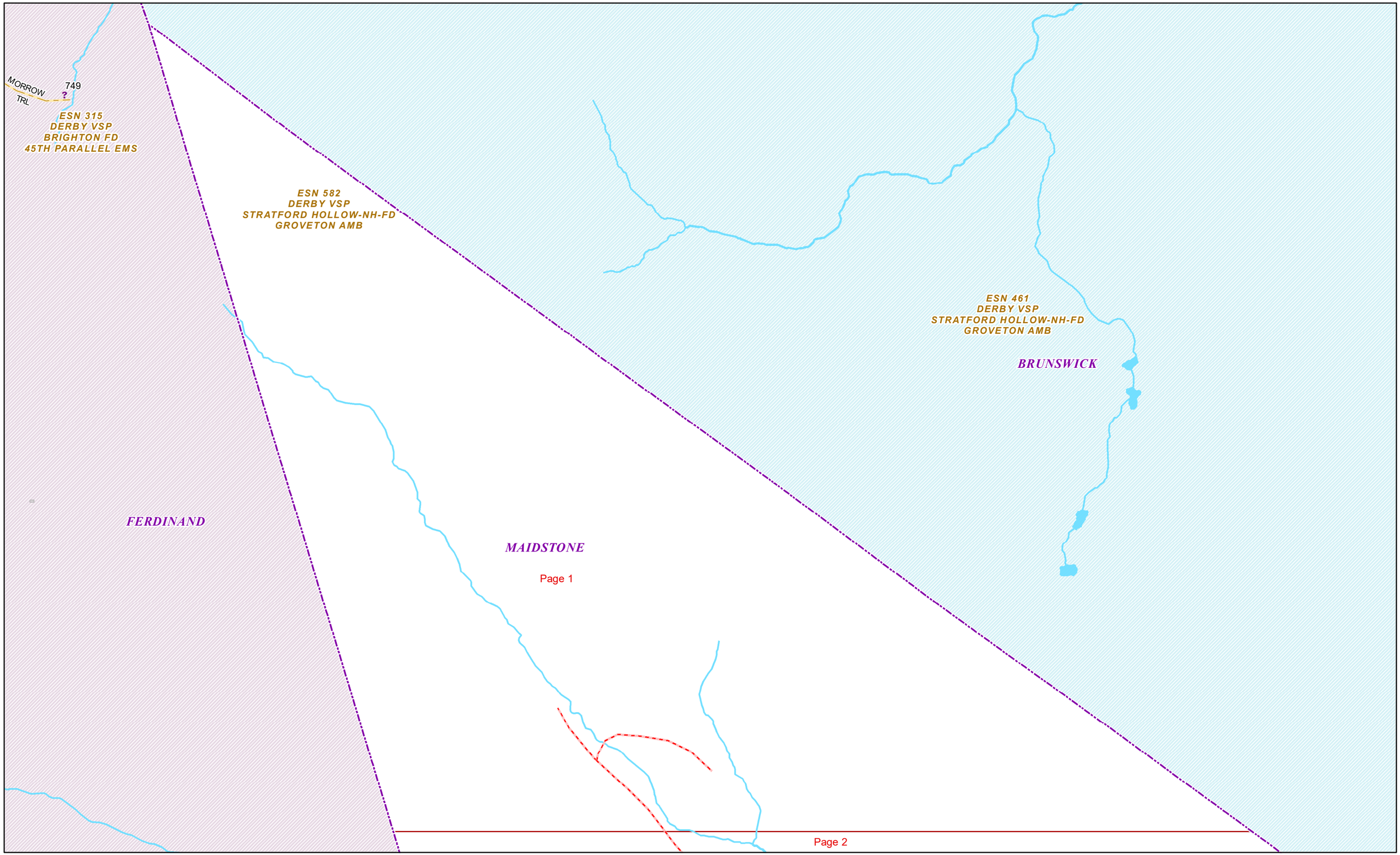

Page 1 Date: 4/22/2019 1 in = 757 feet

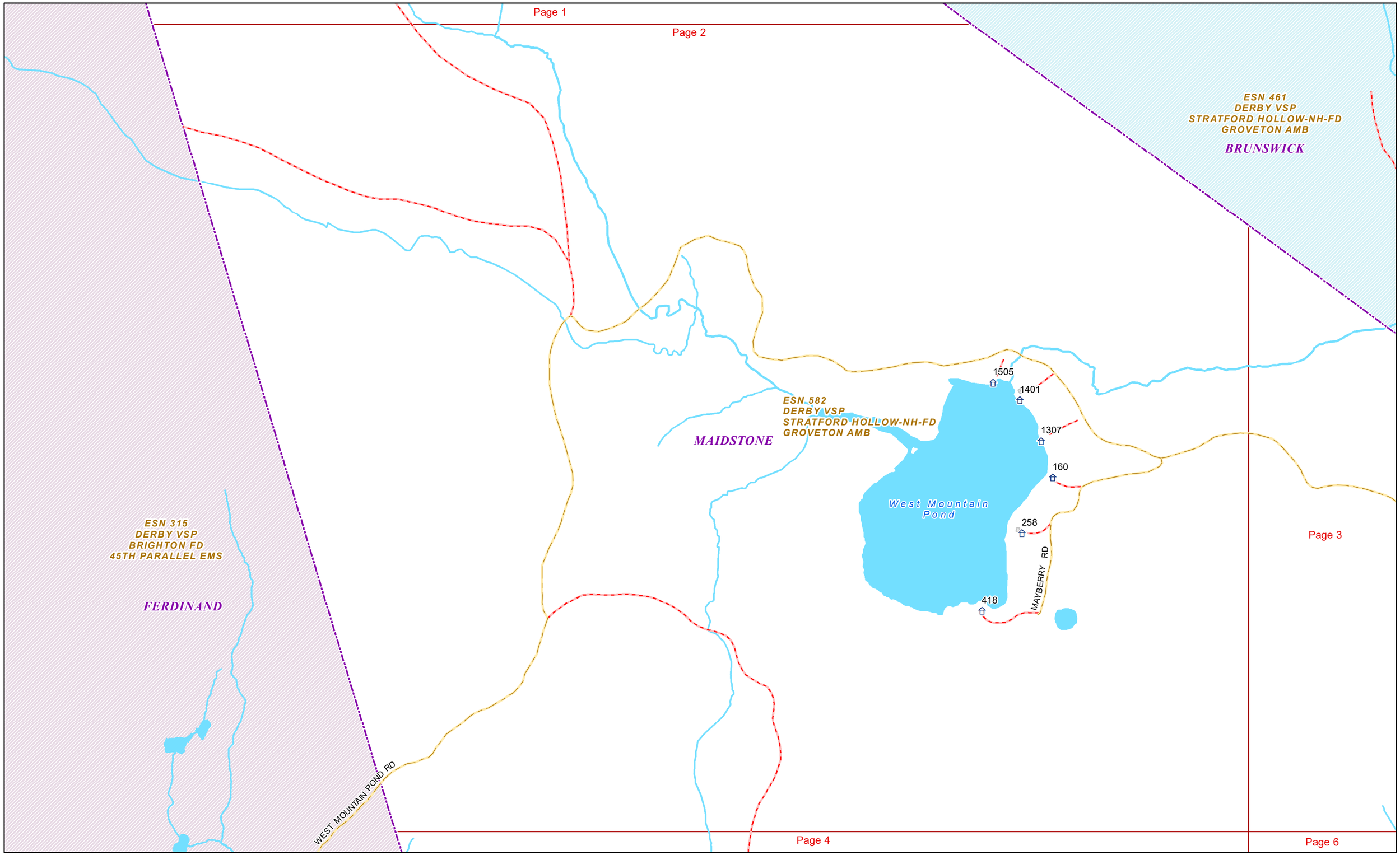

Date: 4/22/2019

1 in = 793 feet

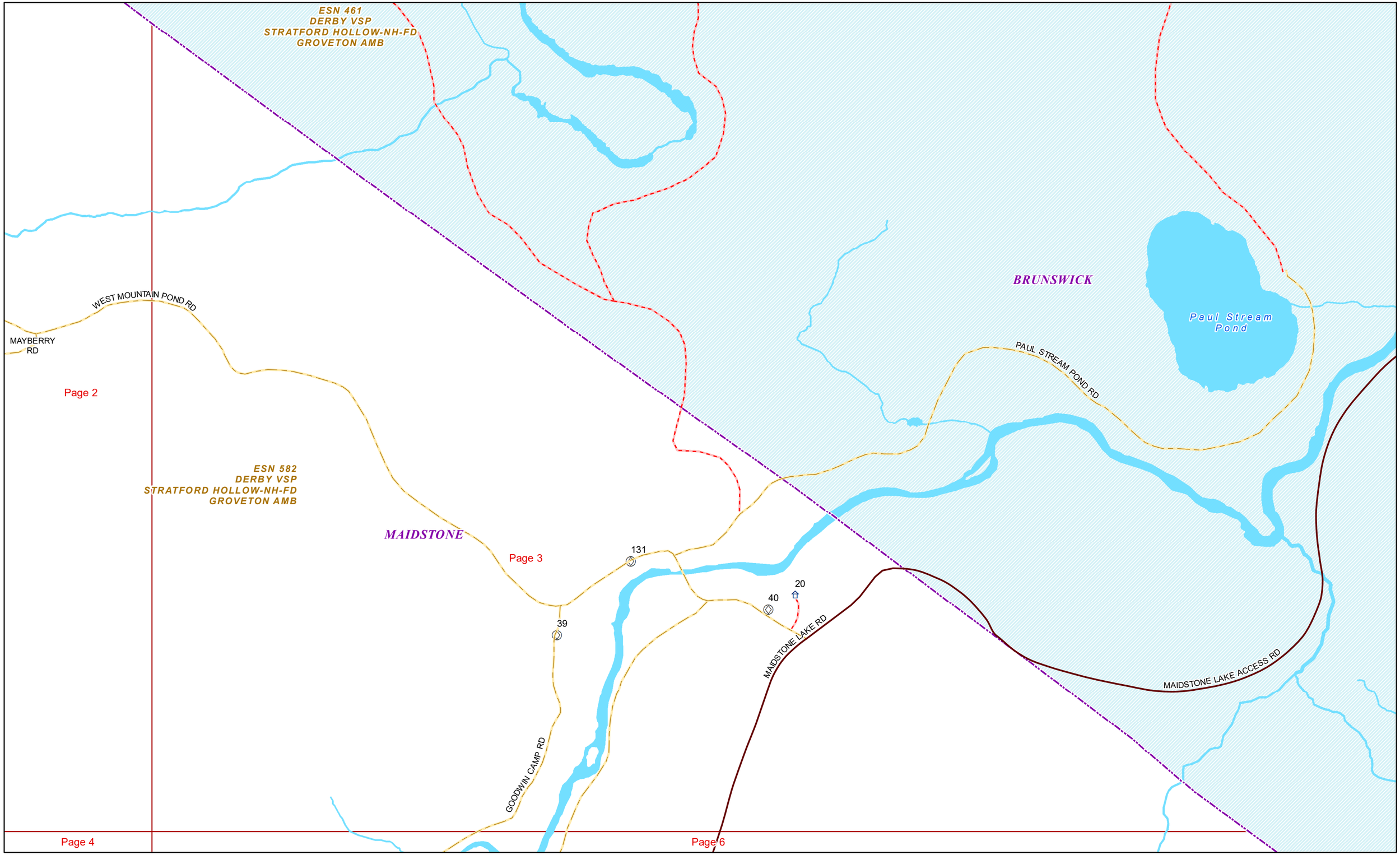

Page 3

Date: 4/22/2019

1 in = 595 feet

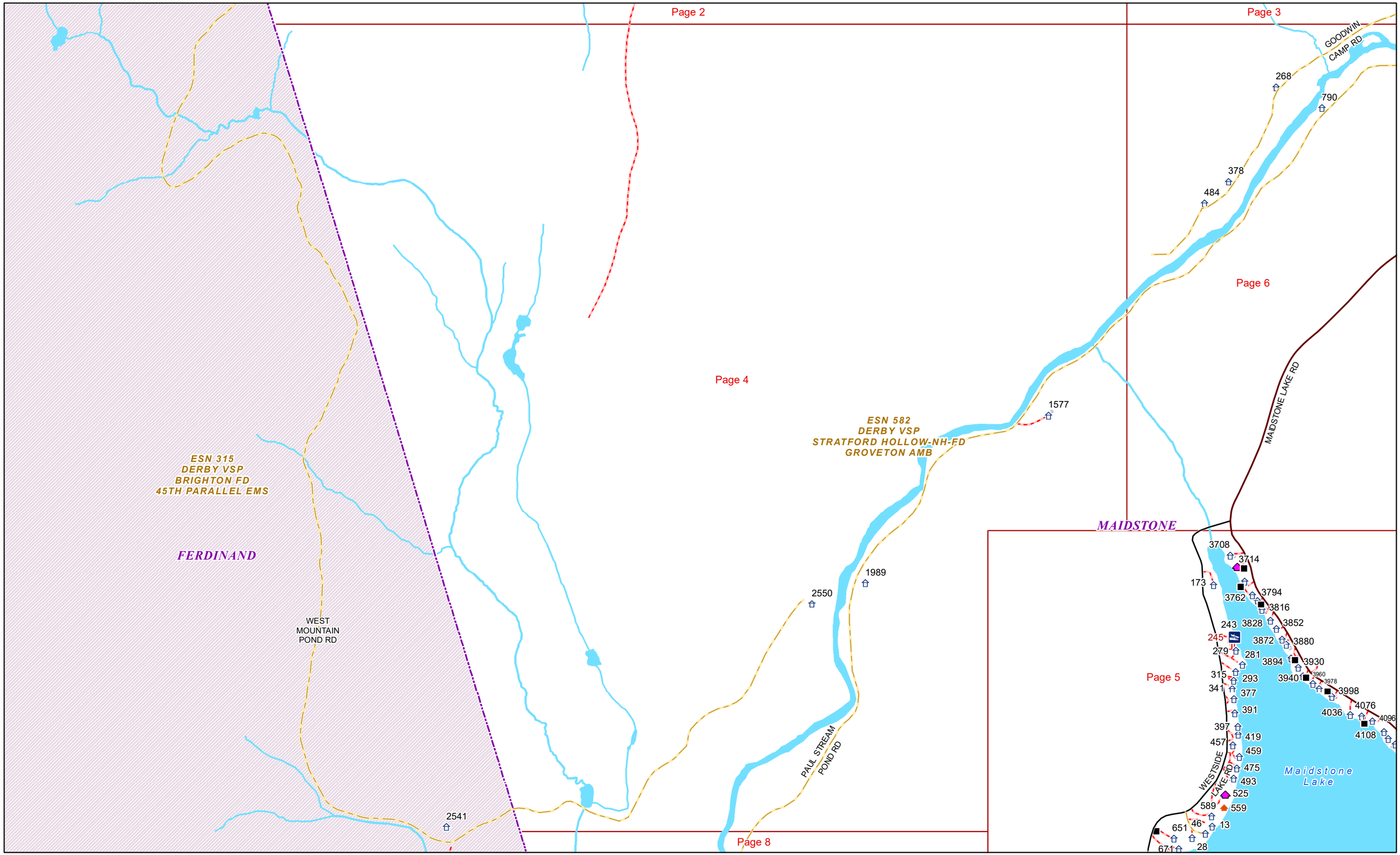

Page 4 Date: 4/22/2019 1 in = 793 feet

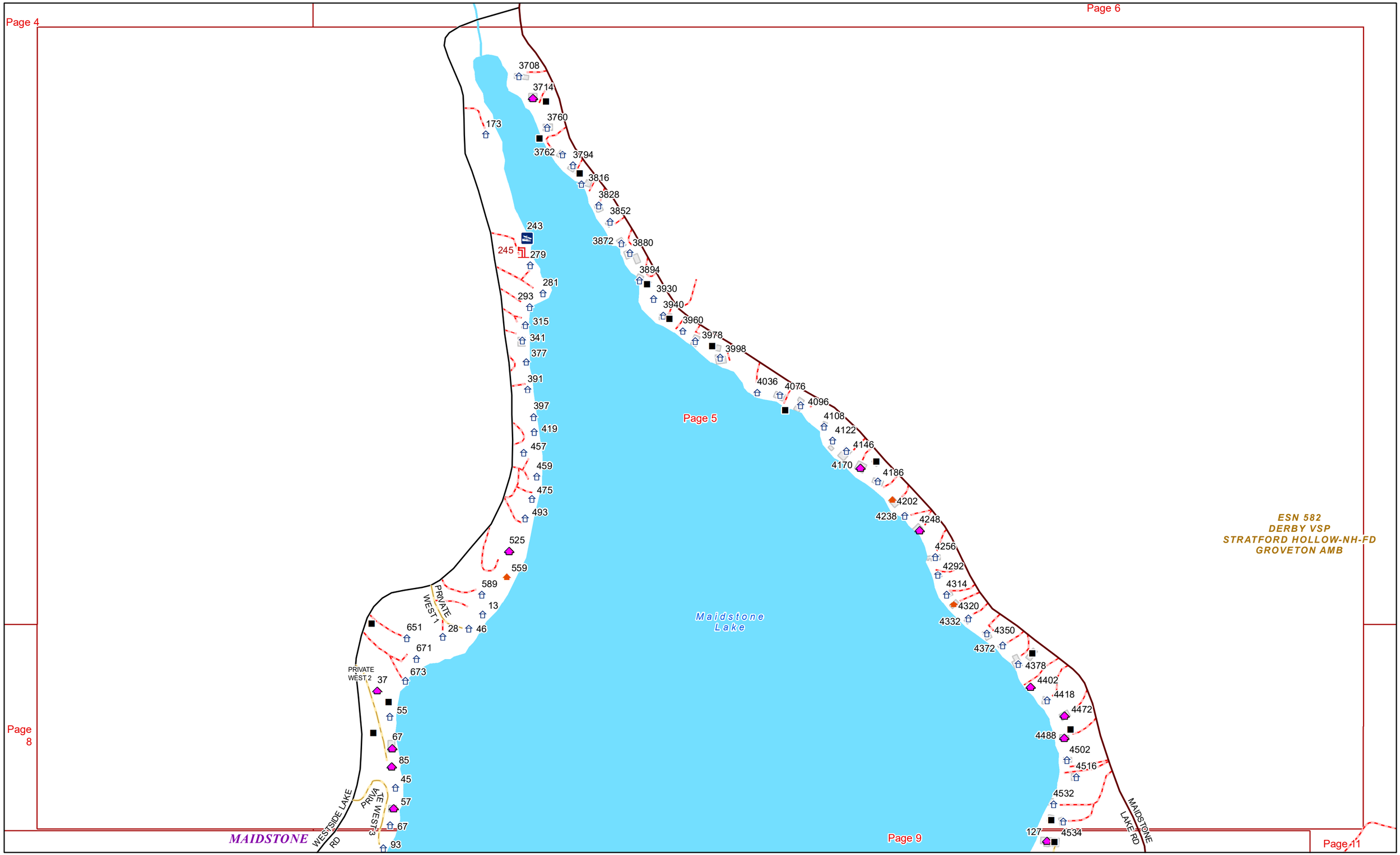

Page 5

Date: 4/22/2019

1 in = 399 feet

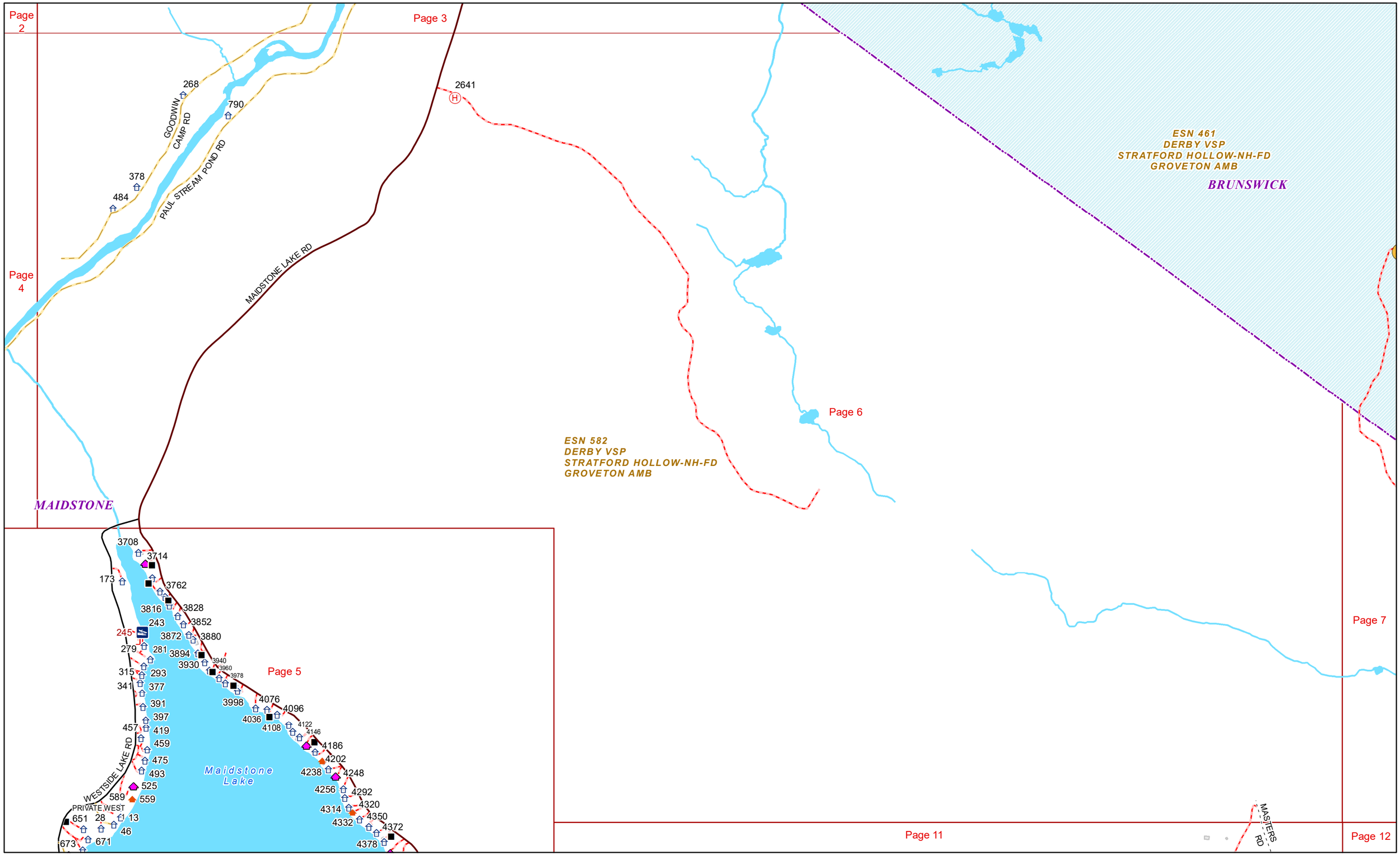

Date: 4/22/2019

1 in = 811 feet

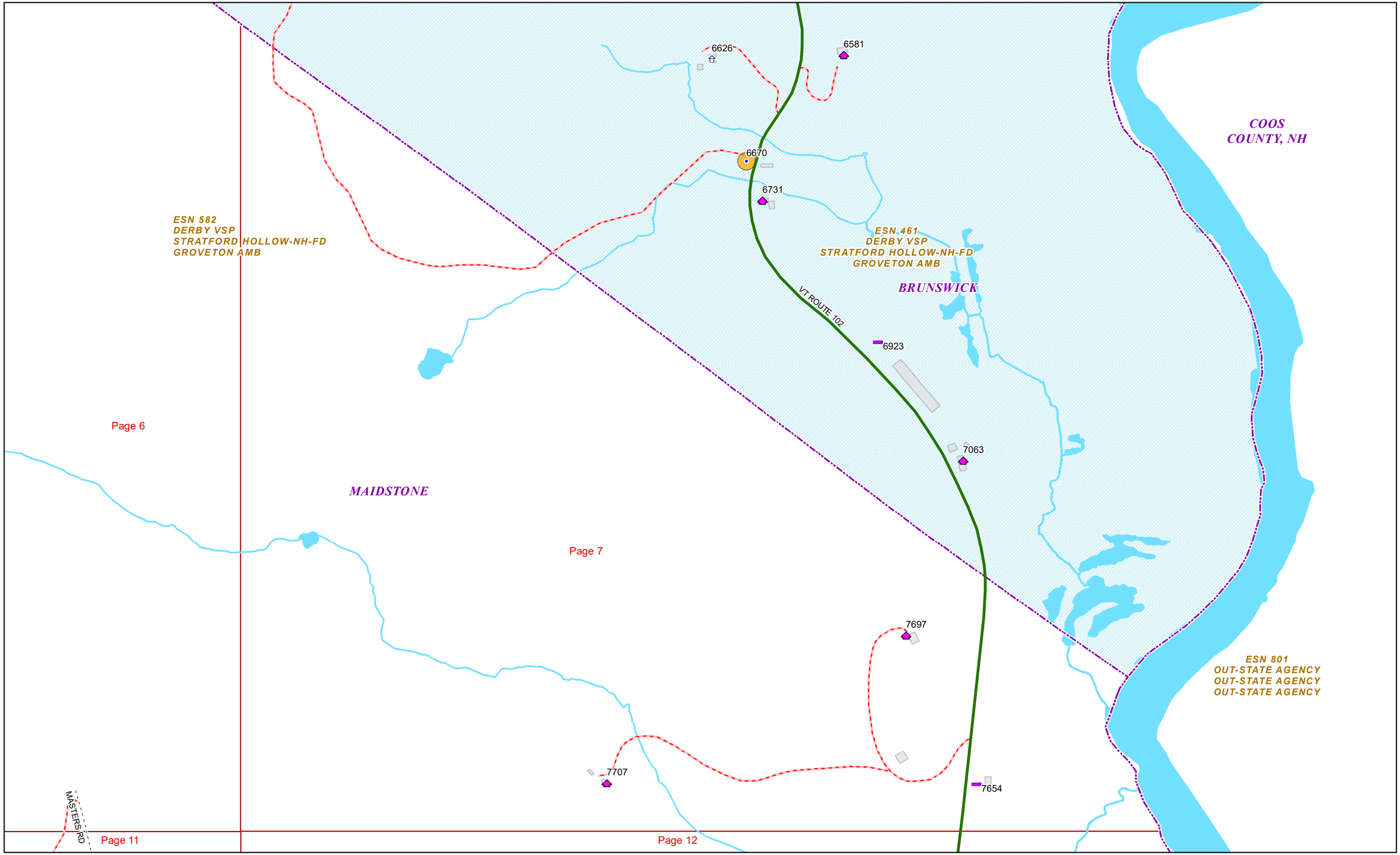

Date: 4/22/2019

1 in = 424 feet

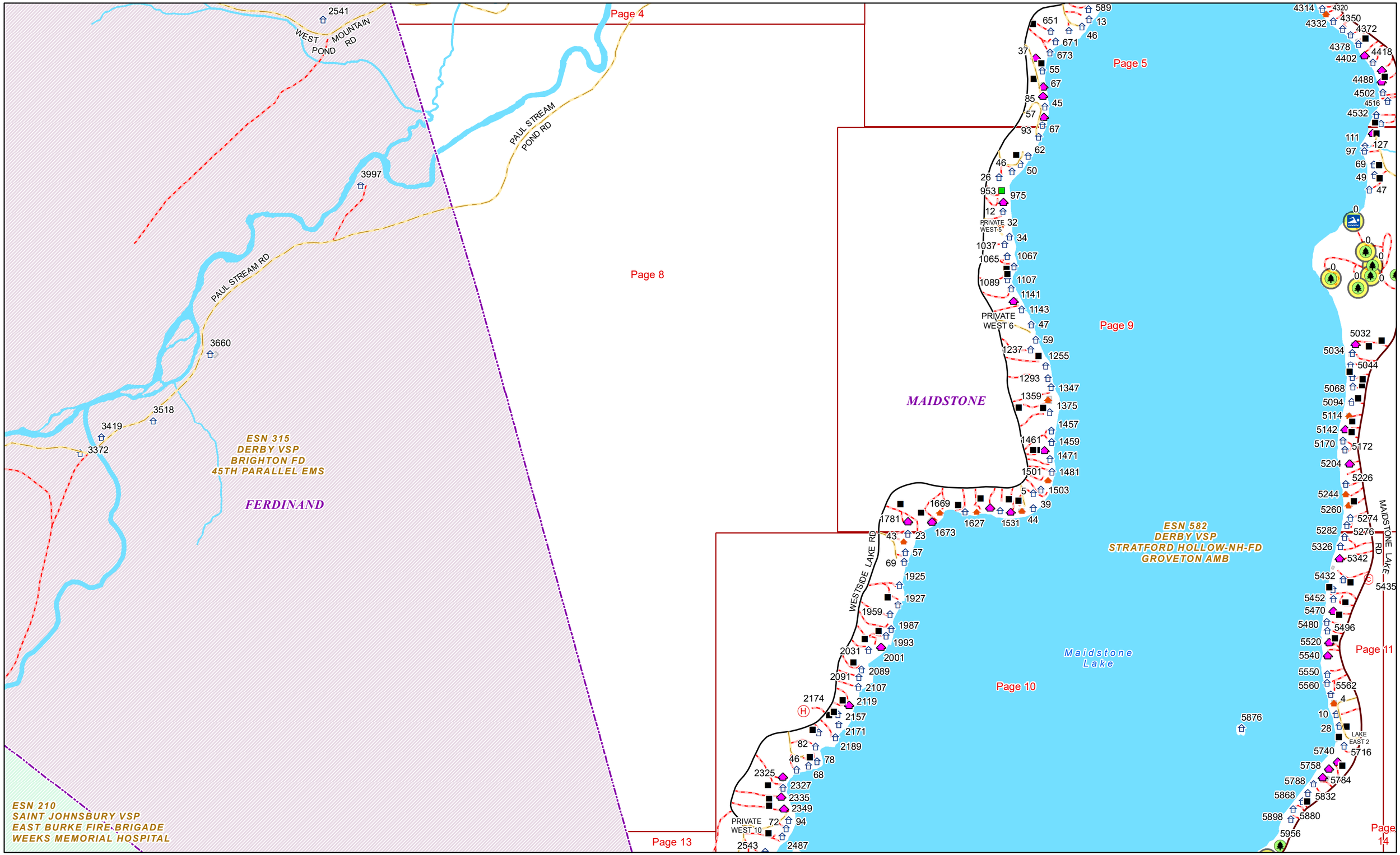

Date: 4/22/2019

1 in = 793 feet

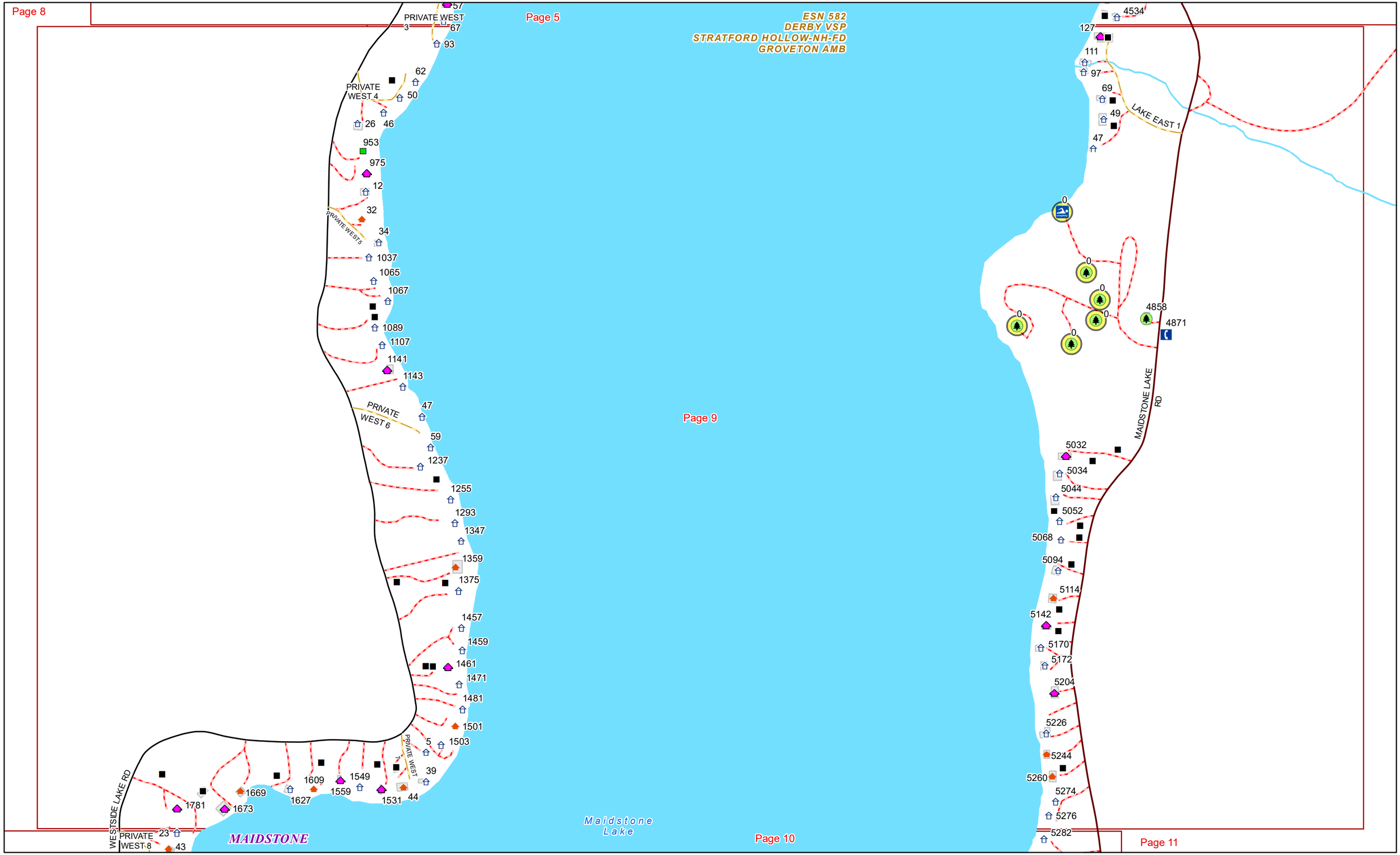

Date: 4/22/2019

1 in = 399 feet

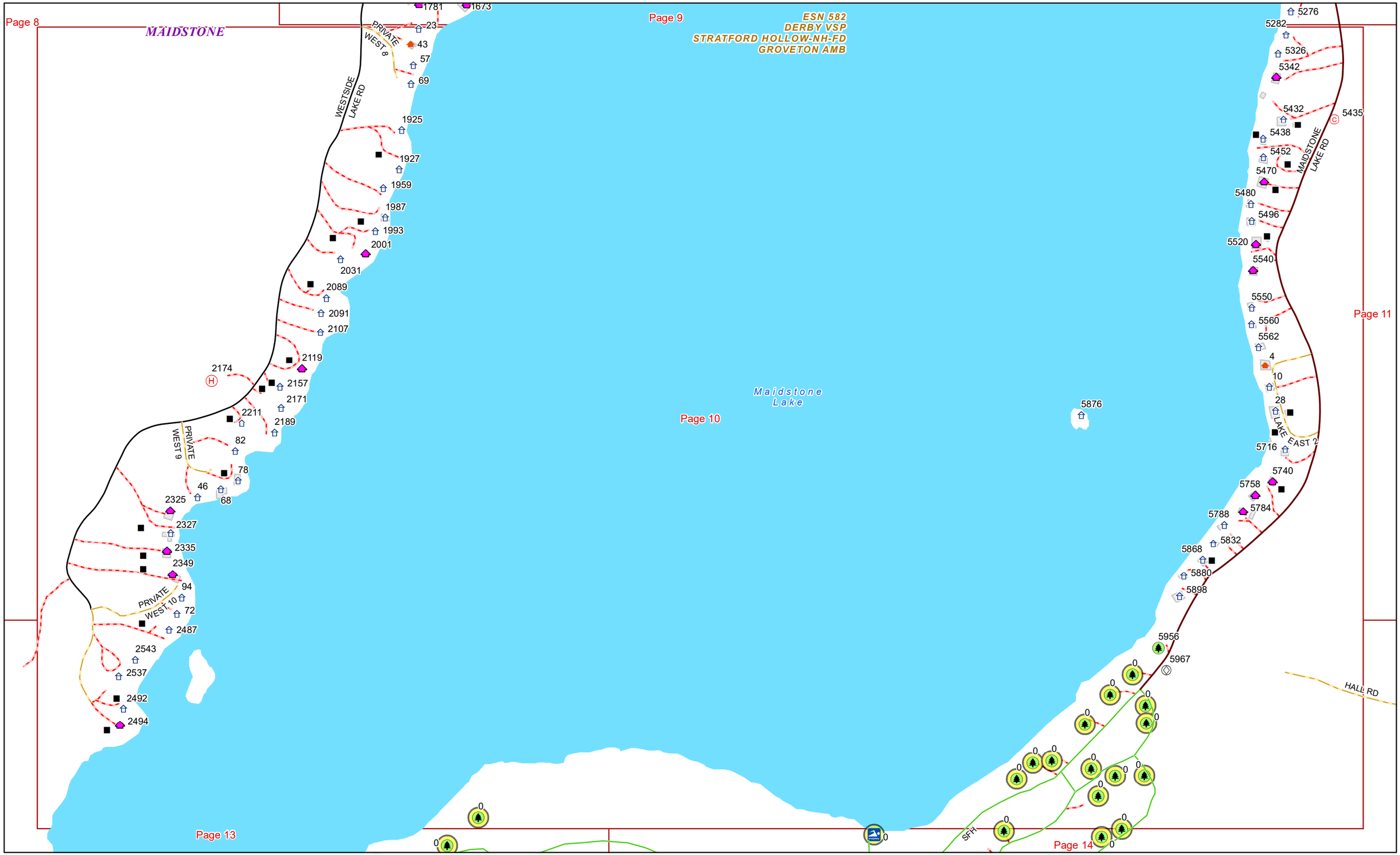

Date: 4/22/2019

1 in = 399 feet

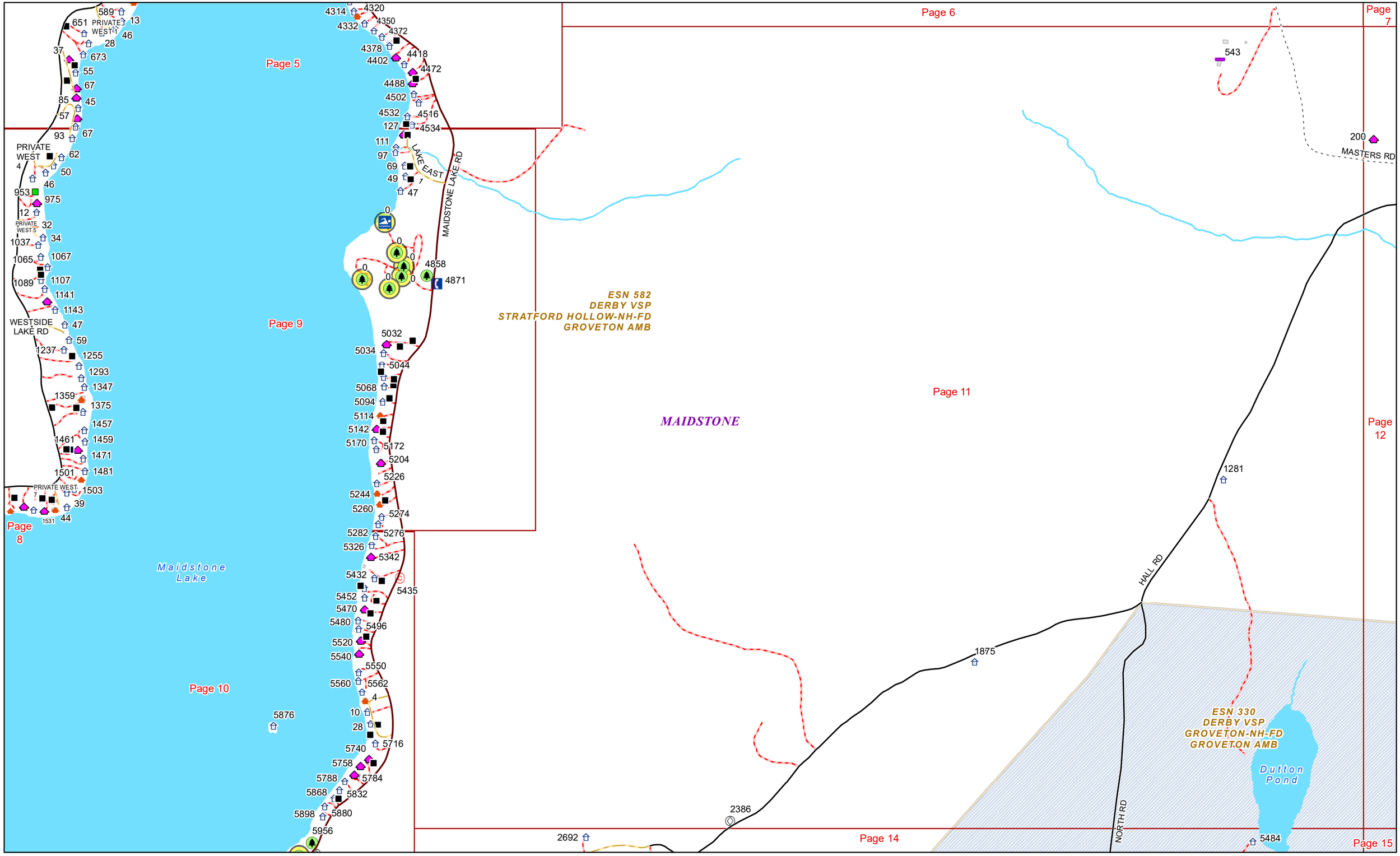

Page 11 Date: 4/22/2019 1 in = 798 feet

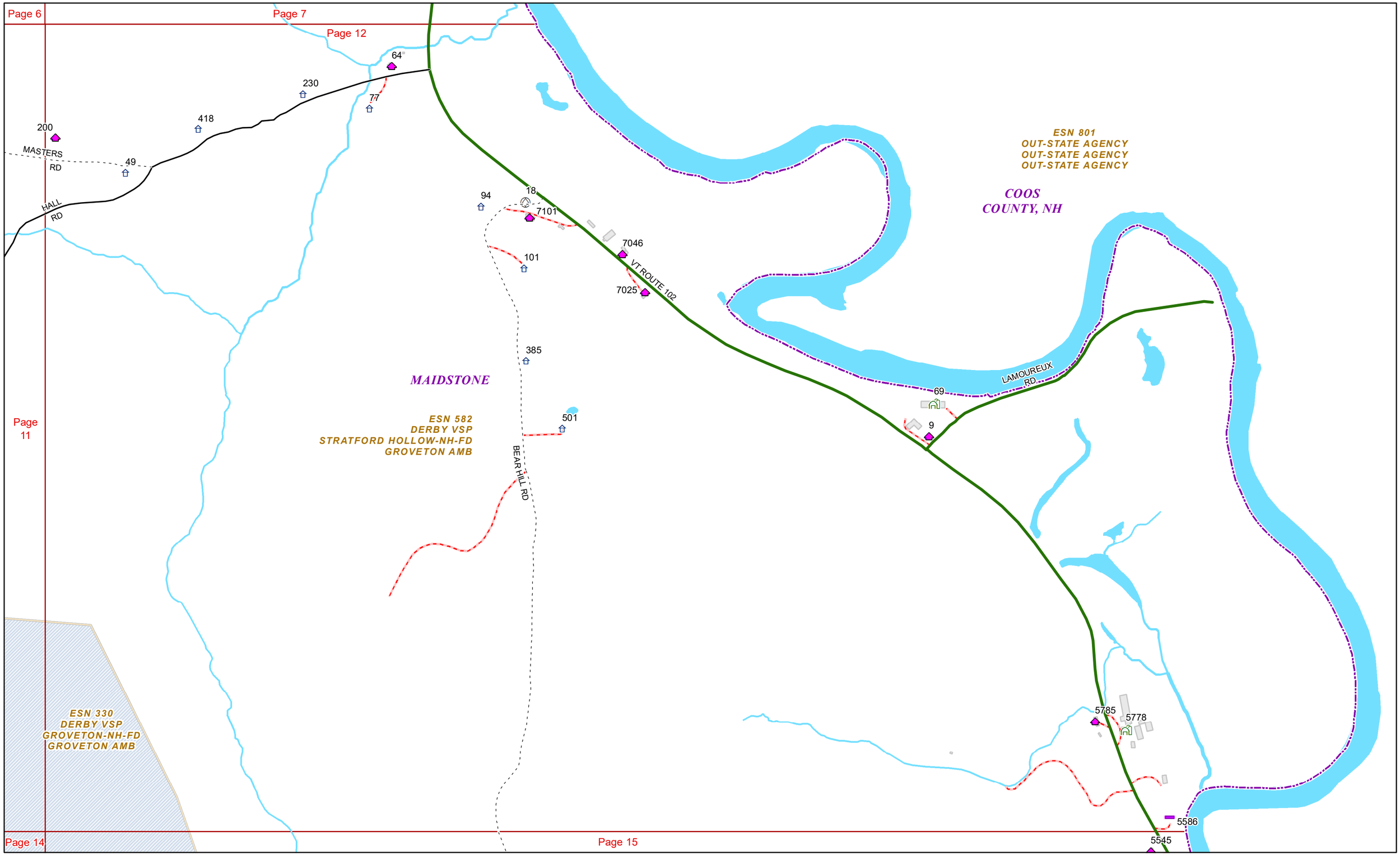

Page 12

Date: 4/22/2019

1 in = 793 feet

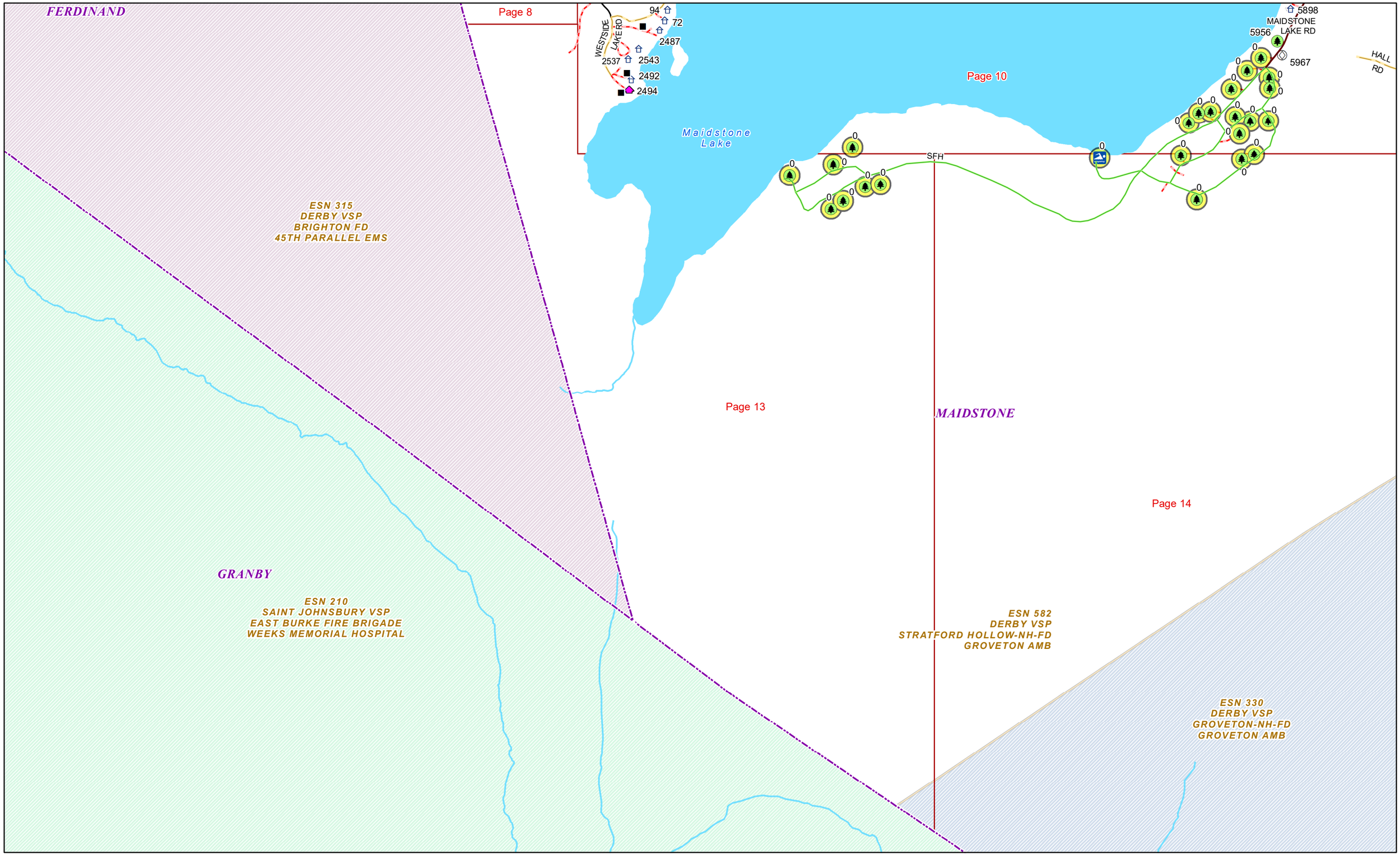

Date: 4/22/2019

1 in = 640 feet

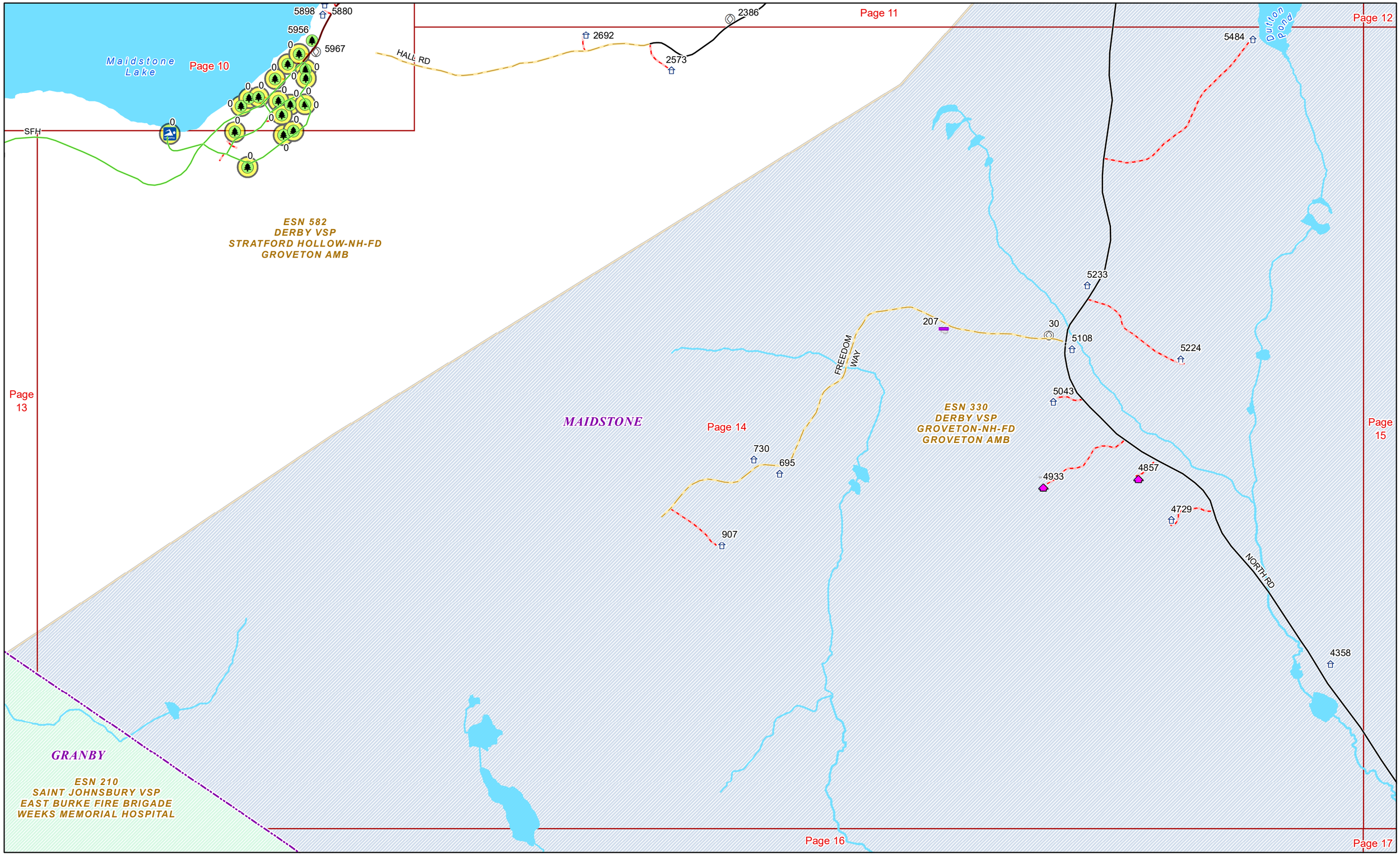

Date: 4/22/2019

1 in = 798 feet

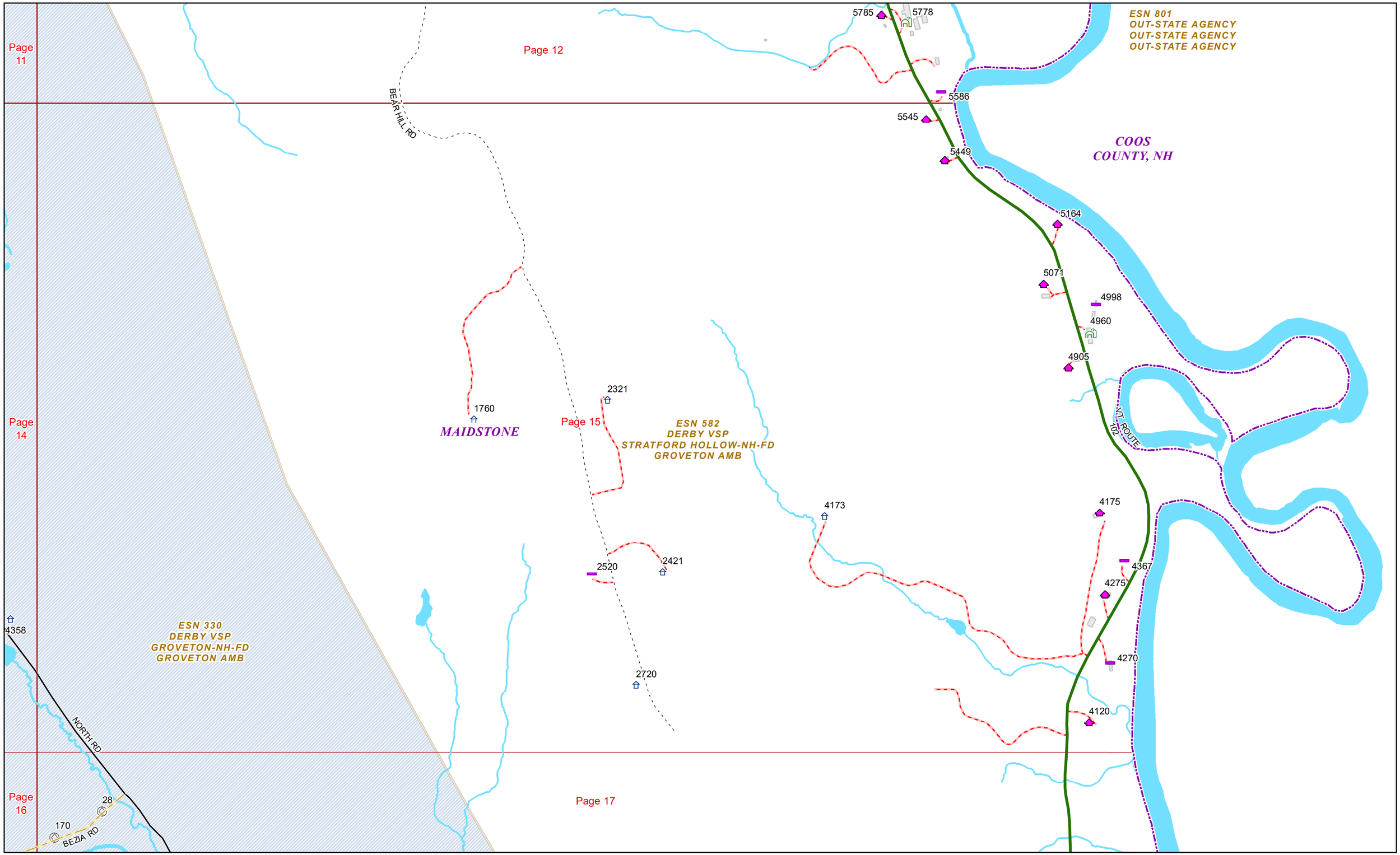

Date: 4/22/2019

1 in = 986 feet

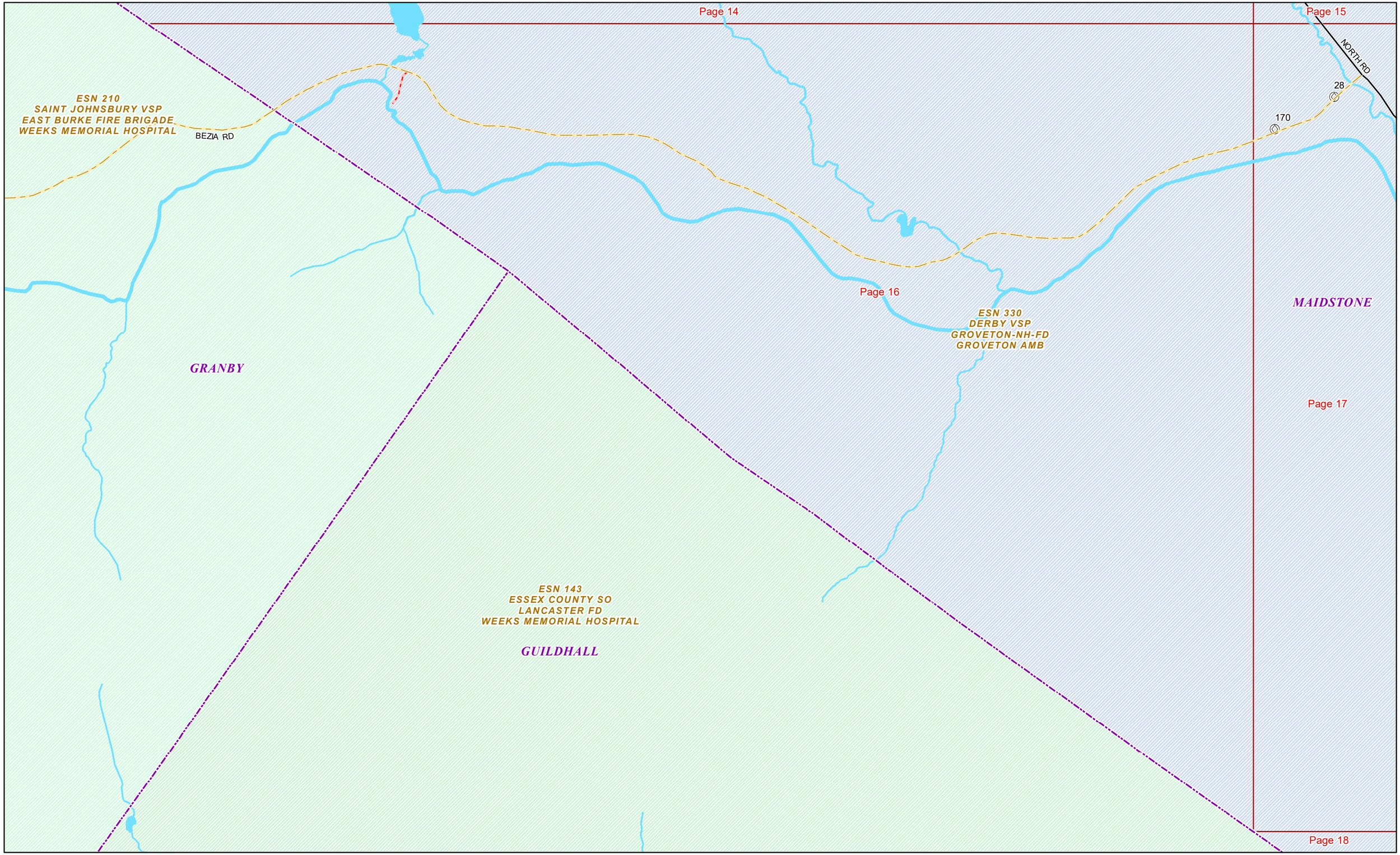

Date: 4/22/2019

1 in = 793 feet

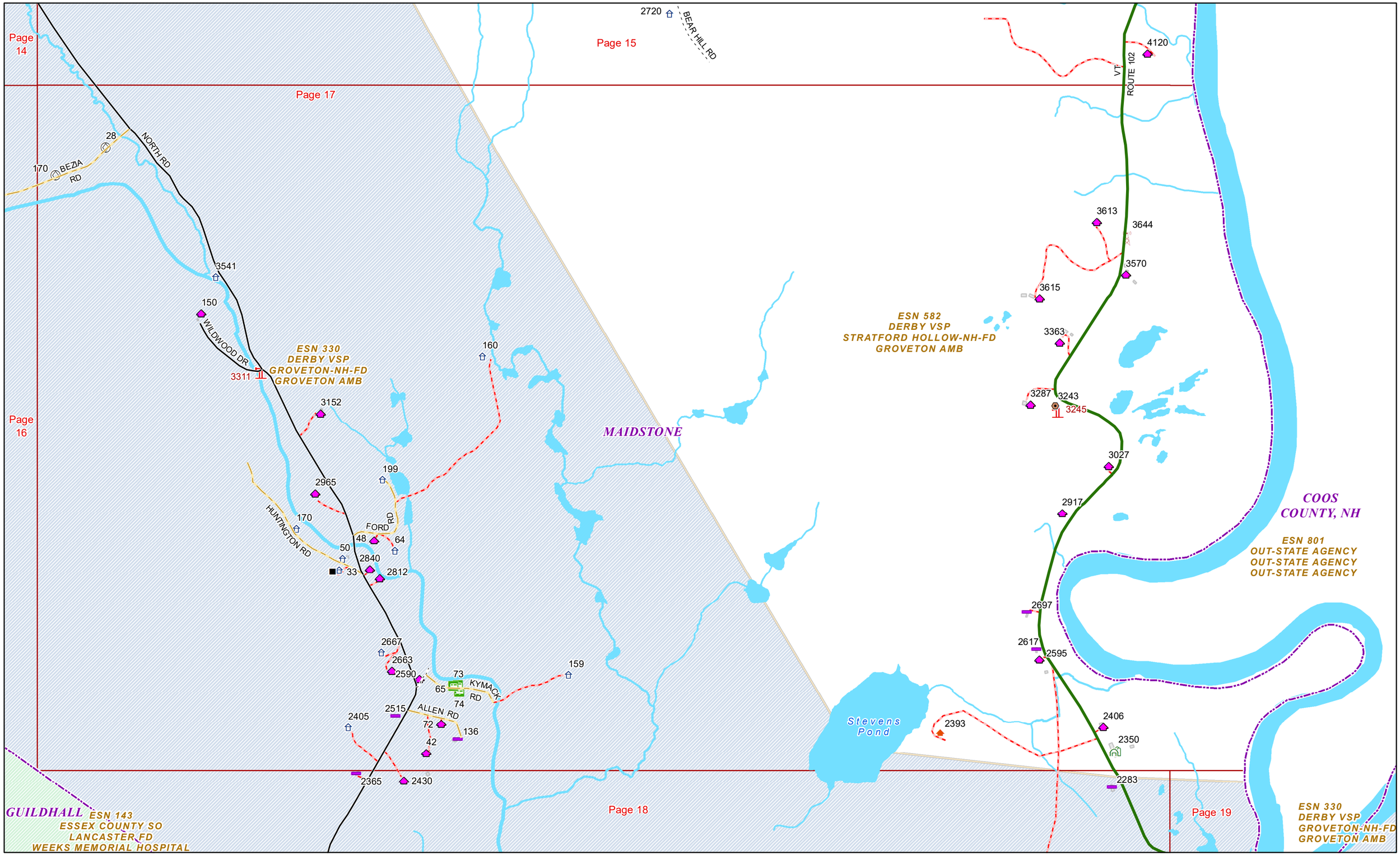

Page 17 Date: 4/22/2019 1 in = 935 feet

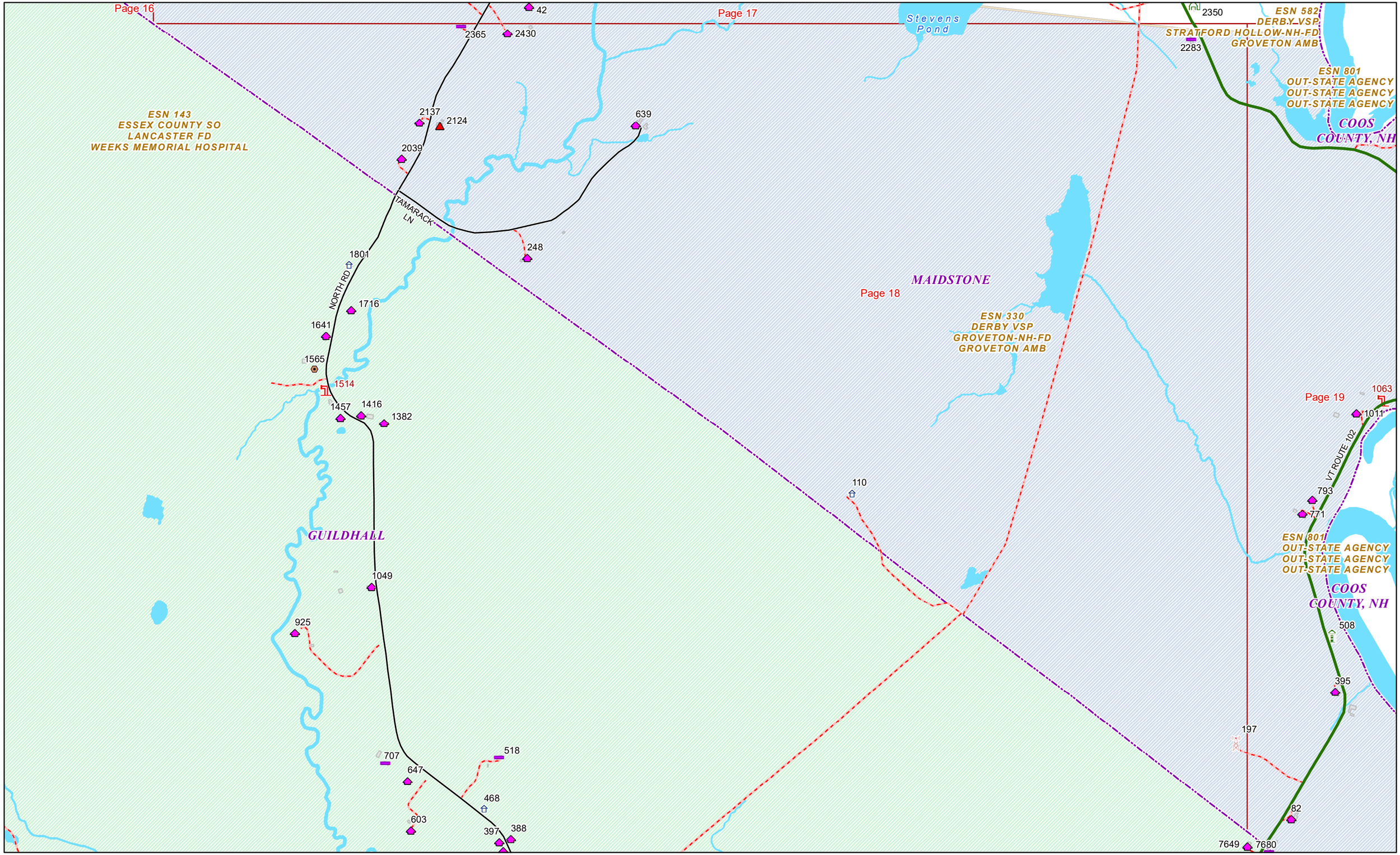

Date: 4/22/2019

1 in = 968 feet

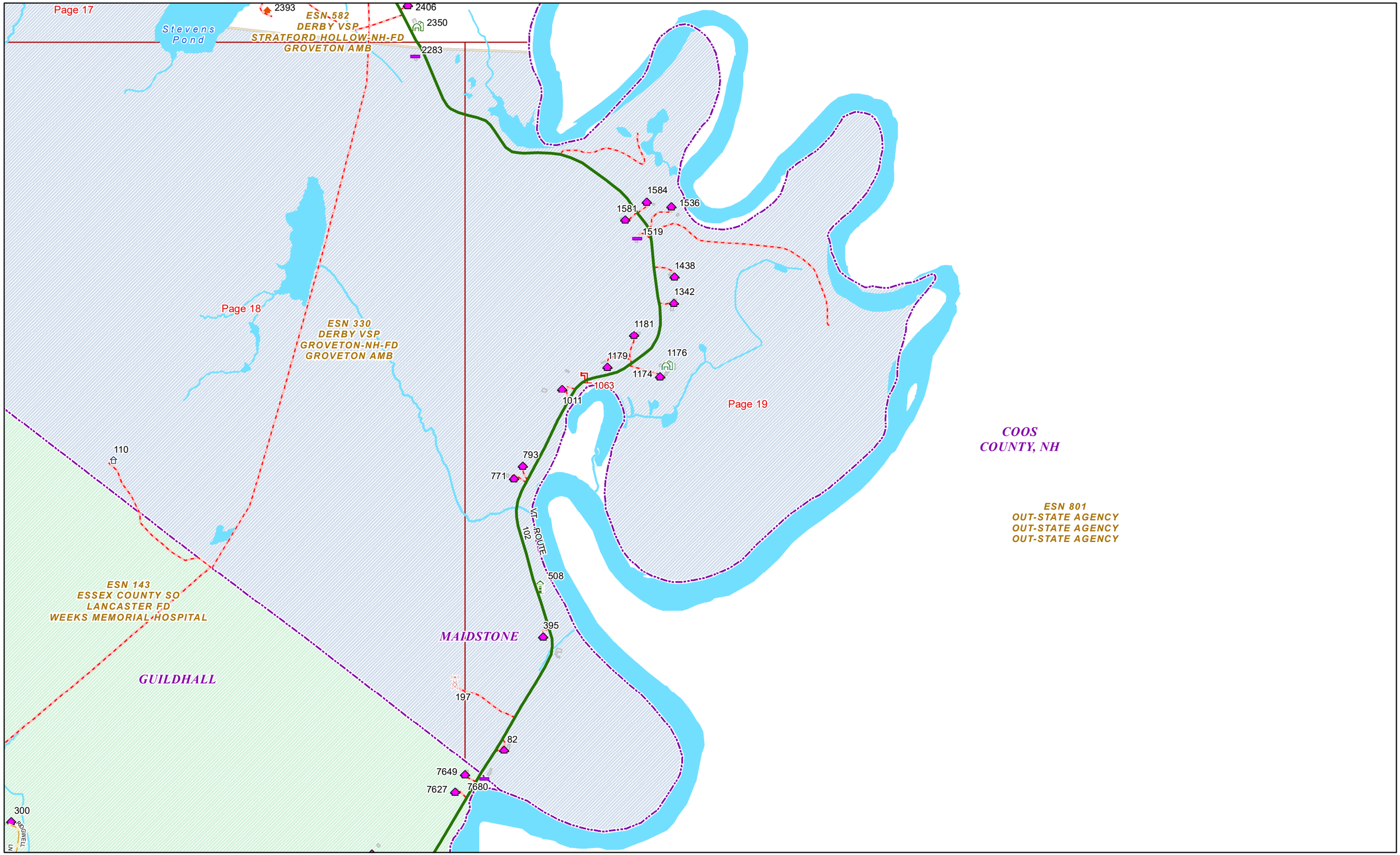

Date: 4/22/2019

1 in = 1,088 feet