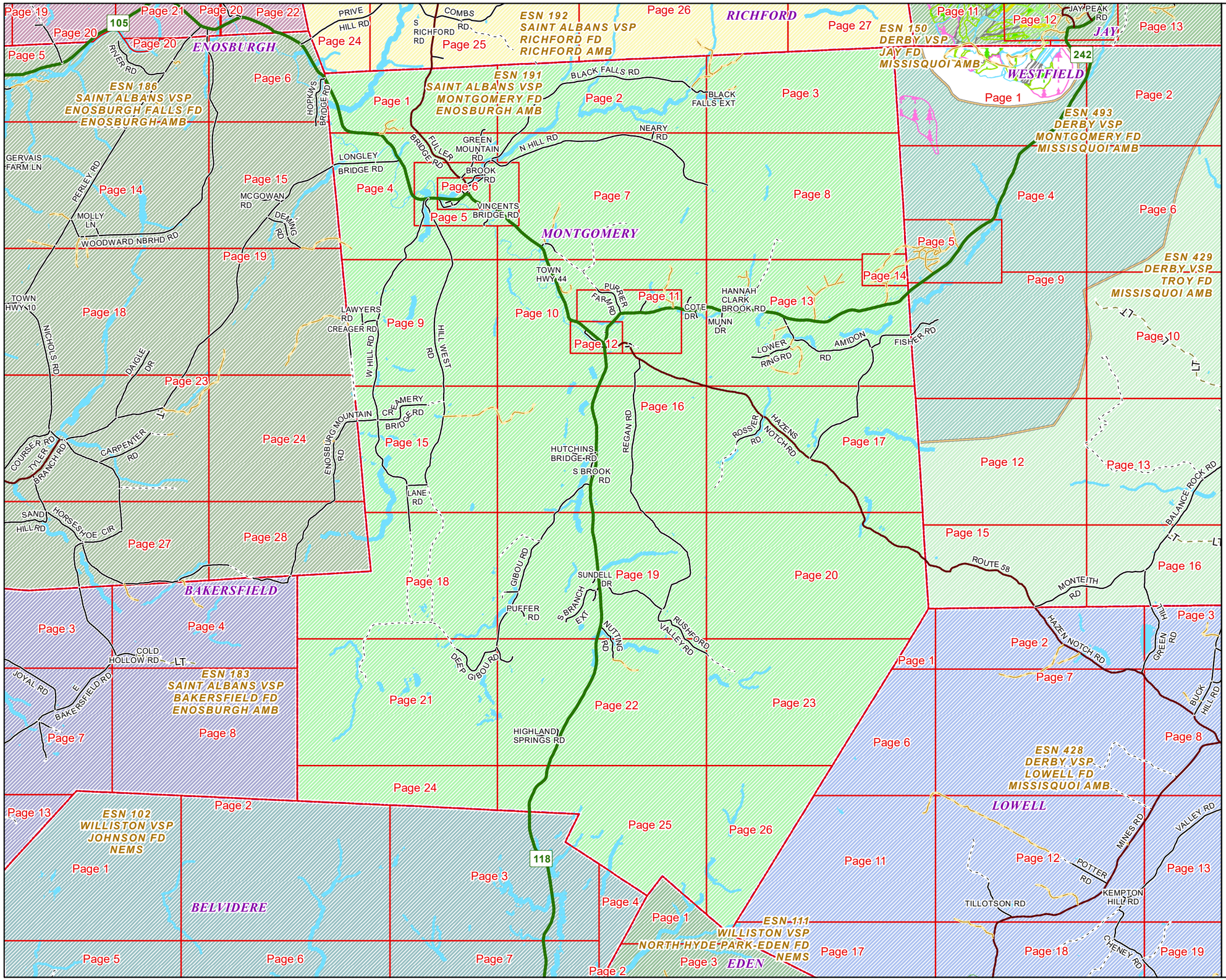

VERMONT

E9-1-1 MapBook

Montgomery

E9-1-1 MapBook with GIS Data

Use constraints: The 9-1-1 related data layers (Esites, Landmarks, Roads, Driveways, Footprints, Atlas Sheets, ESZ, etc.) were developed and designed for Enhanced 9-1-1 purposes only. The user should understand that the nature of the Enhanced 9-1-1 data layers means they are never complete. **Each municipal government is responsible for maintenance of the E9-1-1 database.** Other data (non-E9-1-1 related) used in the Vermont E9-1-1 MapBook is acquired from the Vermont Center for Geographic Information (VCGI) (vcgi.vermont.gov) and local Regional Planning Commissions.

Disclaimer:
This Vermont E9-1-1 MapBook and GIS data is for general reference only. Data layers that appear on the map may or may not be accurate, current or otherwise reliable. The E9-1-1 Board and the State of Vermont make no representations of any kind, including but not limited to the warranties of merchantability or fitness for a particular use, not are any such warranties to be implies with respect to the GIS data and MapBook.

For Questions/Updates:
Contact VT Enhanced 9-1-1 Board:
Phone: 802-828-4911
Email: e911.info@vermont.gov
Website: e911.vermont.gov

4/22/2019

Legend

Roads

- Interstate Highway
- US Highway
- State Highway
- Town Highway Class 1
- Town Highway Class 2
- Town Highway Class 3
- Town Highway Class 4
- Private
- Driveway
- Discontinued Road
- Legal Trail
- Ferry
- Military - no public access
- National Forest Highway
- State Forest Highway
- Proposed
- Rivers
- Driveways

Hydrants

- Drafting Site
- Dry Hydrant
- Municipal Hydrant
- Pressurized Hydrant

Townline

Emergency Service Zones

FootPrints

- Airport
- Solar Field
- Alpine Trail Easiest
- Alpine Trail Intermediate
- Alpine Trail Advanced
- Alpine Trail Expert
- Alpine Glade Marked
- Alpine Glade Not Marked
- Building
- Farm
- Golf Course
- Quarry
- Park
- Shopping Center
- Stadium/Arena
- Other

Addressing Error

- Orange - Duplicated Addressed Building
- Yellow - Unnumbered Building

Named Roads

-- A --

	Community	Low	High	Pages
AMIDON RD	MONTGOMERY	1	1297	13
AMIDON RD	MONTGOMERY	1298	2909	13,17

-- B --

	Community	Low	High	Pages
BANK RD	MONTGOMERY	1	74	6
BEGNOCHE FARM RD	MONTGOMERY	1	107	12
BLACK FALLS EXT	MONTGOMERY	1	456	2,3
BLACK FALLS EXT	MONTGOMERY	457	686	3
BLACK FALLS RD	MONTGOMERY	1	454	4,5,6
BLACK FALLS RD	MONTGOMERY	455	3200	2,4,7
BLACK FALLS RD	MONTGOMERY	3201	3502	2,3
BLACK FALLS RD	MONTGOMERY	3503	3946	3
BRADY RD	MONTGOMERY	1	240	19
BROOK RD	MONTGOMERY	1	240	5,6
BUCKEYE LN	MONTGOMERY	1	124	13

-- C --

	Community	Low	High	Pages
CHANTALLY LN	MONTGOMERY	1	266	13
CHRISTMAS RD	MONTGOMERY	311	610	14
CHRISTMAS RD	MONTGOMERY	1	258	13,14
CHRISTMAS RD	MONTGOMERY	259	310	14
CHRISTMAS RD	WESTFIELD	78	240	14
COMSTOCK BRIDGE RD	MONTGOMERY	1	358	6
COTE DR	MONTGOMERY	1	98	10
CREAGER RD	MONTGOMERY	1	352	9
CREAMERY BRIDGE RD	MONTGOMERY	1	900	15

-- D --

	Community	Low	High	Pages
DEEP GIBOU RD	MONTGOMERY	1	754	21
DEEP GIBOU RD	MONTGOMERY	1387	2568	18,21
DEEP GIBOU RD	MONTGOMERY	755	1172	18,21
DEEP GIBOU RD	MONTGOMERY	1173	1386	18
DEER CREEK RD	MONTGOMERY	1	148	13
DEER RUN LN	MONTGOMERY	1	58	9
DEMAR RD	MONTGOMERY	1	126	11
DEMING RD	ENOSBURGH	567	1246	4
DEUSO RD	MONTGOMERY	1	54	6
DREAMERS RD	MONTGOMERY	59	218	7
DREAMERS RD	MONTGOMERY	1	58	7
DREAMERS RD	MONTGOMERY	219	604	7,10
DUTCHBURN FARM RD	MONTGOMERY	1	125	1,4
DUTCHBURN FARM RD	MONTGOMERY	126	303	1

-- E --

	Community	Low	High	Pages
EAGLES RIDGE RD	MONTGOMERY	1	506	10,11
ENOSBURG MOUNTAIN RD	MONTGOMERY	4873	5106	15

-- F --

	Community	Low	High	Pages
FISHER RD	MONTGOMERY	1	526	13
FULLER BRIDGE RD	MONTGOMERY	107	134	6
FULLER BRIDGE RD	MONTGOMERY	229	1782	1,4,5,6
FULLER BRIDGE RD	MONTGOMERY	1	106	6
FULLER BRIDGE RD	MONTGOMERY	135	228	6

-- G --

	Community	Low	High	Pages
GIBOU RD	MONTGOMERY	1	912	16,19
GIBOU RD	MONTGOMERY	913	1730	19
GIBOU RD	MONTGOMERY	1731	2248	19,21,22
GIBOU RD	MONTGOMERY	2249	2576	21,22
GOSLETT RD	MONTGOMERY	1	500	15,16
GRACEY LN	MONTGOMERY	1	218	1
GREEN MOUNTAIN RD	MONTGOMERY	1	642	1,4,5,6

-- H --

	Community	Low	High	Pages
HANNAH CLARK BROOK RD	MONTGOMERY	1	240	13
HANNAH CLARK BROOK RD	MONTGOMERY	367	1030	8,13
HANNAH CLARK BROOK RD	MONTGOMERY	241	366	13
HART LN	MONTGOMERY	1	46	12
HAZENS NOTCH RD	MONTGOMERY	319	500	10,11
HAZENS NOTCH RD	MONTGOMERY	501	2098	10,16,17
HAZENS NOTCH RD	MONTGOMERY	2099	2826	17
HAZENS NOTCH RD	MONTGOMERY	1	290	11,12
HAZENS NOTCH RD	MONTGOMERY	291	318	11
HAZENS NOTCH RD	MONTGOMERY	2827	4696	17,20
HIDDEN HEIGHTS RD	ENOSBURGH	313	820	9
HIDDEN HEIGHTS RD	MONTGOMERY	1	314	9
HIGH PONDS RD	MONTGOMERY	1	610	17
HIGHLAND DR	MONTGOMERY	1	644	8,14
HIGHLAND SPRINGS RD	MONTGOMERY	1	376	22
HILL WEST RD	MONTGOMERY	2427	3420	15
HILL WEST RD	MONTGOMERY	1	2426	4,5,9,15
HILL WEST RD	MONTGOMERY	3421	5082	15,18
HOWARD RD	MONTGOMERY	1	54	11
HUTCHINS BRIDGE RD	MONTGOMERY	1	305	16

-- J --

	Community	Low	High	Pages
JINGLE BELL DR	MONTGOMERY	1	126	14

-- K --

	Community	Low	High	Pages
KUNERT DR	MONTGOMERY	1	168	10

-- L --

	Community	Low	High	Pages
LANE RD	MONTGOMERY	1	230	15
LAWYERS RD	MONTGOMERY	1	674	9
LAZY RIVER RD	MONTGOMERY	1	140	13
LONGLEY BRIDGE RD	MONTGOMERY	4773	5538	4
LOWER RING RD	MONTGOMERY	1	476	13
LUTZ DR	MONTGOMERY	1	180	11

-- M --

	Community	Low	High	Pages
MAIN ST	MONTGOMERY	1	252	12
MAIN ST	MONTGOMERY	253	405	10,12
MILL HOUSE LN	MONTGOMERY	1	36	10,12
MINGLEWOOD RD	MONTGOMERY	1	660	13
MISTLETOE LN	MONTGOMERY	1	202	14
MONTGOMERY HEIGHTS RD	MONTGOMERY	1	988	13
MONTGOMERY RD	ENOSBURGH	771	784	1
MOUNTAIN RD	MONTGOMERY	129	402	11,12
MOUNTAIN RD	MONTGOMERY	999	1140	10,11
MOUNTAIN RD	MONTGOMERY	1141	1260	10
MOUNTAIN RD	MONTGOMERY	1835	2284	13
MOUNTAIN RD	MONTGOMERY	3475	3788	13
MOUNTAIN RD	MONTGOMERY	1	128	12
MOUNTAIN RD	MONTGOMERY	403	998	11
MOUNTAIN RD	MONTGOMERY	1261	1572	10,13
MOUNTAIN RD	MONTGOMERY	1573	1834	13
MOUNTAIN RD	MONTGOMERY	2285	3474	13
MUNN DR	MONTGOMERY	1	188	13

-- N --

	Community	Low	High	Pages
N HILL RD	MONTGOMERY	1	1908	4,5,7
N HILL RD	MONTGOMERY	1909	2810	7,8
N MAIN ST	MONTGOMERY	1	642	10
N MAIN ST	MONTGOMERY	643	958	7,10
N MAIN ST	MONTGOMERY	959	1612	5,7
N MAIN ST	MONTGOMERY	1613	1972	5,6
N MAIN ST	MONTGOMERY	1973	2354	6
N MAIN ST	MONTGOMERY	2355	2470	5,6
N MAIN ST	MONTGOMERY	2471	2516	5
N MAIN ST	MONTGOMERY	2517	3082	4,5
N MAIN ST	MONTGOMERY	3083	3464	4
N MAIN ST	MONTGOMERY	3465	4476	1,4
NEARY RD	MONTGOMERY	1	106	2,7
NUTTING RD	MONTGOMERY	1	418	19,22
NUTTING RD	MONTGOMERY	419	764	22

-- O --

	Community	Low	High	Pages
OBERLAND VALLEY RD	MONTGOMERY	1	274	13
OBERLAND VALLEY RD EXT	MONTGOMERY	1	70	13
ON THE COMMON	MONTGOMERY	1	52	6

-- P --

	Community	Low	High	Pages
PUFFER RD	MONTGOMERY	1	210	19
PURRIER FARM RD	MONTGOMERY	1	442	10,11
PURRIER FARM RD	MONTGOMERY	443	698	10
PURRIER FARM RD	MONTGOMERY	699	1596	7,10

-- R --

	Community	Low	High	Pages
REGAN RD	MONTGOMERY	3297	4144	19
REGAN RD	MONTGOMERY	1	3296	10,16,19
RIVER ST	MONTGOMERY	1	236	12
ROADS END	MONTGOMERY	1	242	3
ROCKAWAY RD	MONTGOMERY	1	527	7
ROSSIER RD	MONTGOMERY	1	466	17
ROUTE 58	WESTFIELD	1	1530	20
RUSHFORD VALLEY RD	MONTGOMERY	1	862	19,22,23
RUSHFORD VALLEY RD	MONTGOMERY	863	1248	23

-- S --

	Community	Low	High	Pages
S BRANCH EXT	MONTGOMERY	1	574	19
S BRANCH RD	MONTGOMERY	1	182	19
S BROOK RD	MONTGOMERY	1	321	16
S MAIN ST	MONTGOMERY	1	46	12
S MAIN ST	MONTGOMERY	47	1267	10,12,16
S MAIN ST	MONTGOMERY	1268	1641	16
S MAIN ST	MONTGOMERY	1642	2680	16,19
S MAIN ST	MONTGOMERY	2681	3254	19
S MAIN ST	MONTGOMERY	3255	4632	19,22
S MAIN ST	MONTGOMERY	4633	5549	22,25
SCHOOL DR	MONTGOMERY	1	258	10
SHELDON FARM RD	MONTGOMERY	1	224	11
SUNDELL DR	MONTGOMERY	1	110	19
SYLVESTER RD	MONTGOMERY	1	68	6

-- T --

	Community	Low	High	Pages
TOWN HWY 31	MONTGOMERY	1	594	19
TOWN HWY 37	RICHFORD	1	72	2
TOWN HWY 44	MONTGOMERY	1	126	10

-- V --

	Community	Low	High	Pages
VINCENTS BRIDGE RD	MONTGOMERY	1	262	4,5
VT ROUTE 118 N	BELVIDERE	41	2404	25

-- W --

	Community	Low	High	Pages
W HILL RD	MONTGOMERY	1	1550	4,5,9
W HILL RD	MONTGOMERY	1551	2686	9,15
W HILL RD	MONTGOMERY	2687	3644	15
W HILL RD	MONTGOMERY	3645	4168	15,18
W HILL RD	MONTGOMERY	4169	5220	18

180
425
88
ESN 192
SAINT ALBANS VSP
RICHFORD FD
RICHFORD AMB
RICHFORD
PFISTER RD
31
S RICHFORD RD
ESN 191
SAINT ALBANS VSP
MONTGOMERY FD
ENOSBURGH AMB
1731
1734
MONTGOMERY RD
45
N MAIN ST
1619
1612
1579
1606
4182
4166
3502
1475
1364
Page 1
MONTGOMERY
Page 2
3504
202
1256
FULLER BRIDGE RD
3974
DUTCHBURN FARM RD
946
623
1029
182
GRACEY LN
3595
3451
856
525
552
GREEN MOUNTAIN RD
510
469
440
Page 4
756
395
374
ENOSBURGH
ESN 186
SAINT ALBANS VSP
ENOSBURGH FALLS FD
ENOSBURGH AMB
3174
Page 7

Date: 4/22/2019

1 in = 660 feet

ESN 192
SAINT ALBANS VSP
RICHFORD FD
RICHFORD AMB

RICHFORD

611
579
ROADS END
505
187
TOWN HWY 37
2499
2299
2031
2222
1747
BLACK FALLS RD
2356
2472
2744
2812
3187
3485
3058
3056
3390
BLACK FALLS EXT
272
330
1421
1202
886
689
545
656
469
568
327
61
470
1062
1064
1409
1551
1591
1283
1502
1404
1310
1711
1712
1865
NEARY RD
54
N HILL RD

ESN 191
SAINT ALBANS VSP
MONTGOMERY FD
ENOSBURGH AMB

MONTGOMERY

Page 1
Page 2
Page 3
Page 4
Page 7
Page 8

Date: 4/22/2019

1 in = 798 feet

635
607
ROADS END
RICHFORD
ESN 192
SAINT ALBANS VSP
RICHFORD FD
RICHFORD AMB
BLACK FALLS RD
4224
WESTFIELD
3505
3694
ESN 493
DERBY VSP
MONTGOMERY FD
MISSISQUOI AMB
3485
439
393
BLACK FALLS EXT
272
Page 2
330
372
MONTGOMERY
Page 3
ESN 191
SAINT ALBANS VSP
MONTGOMERY FD
ENOSBURGH AMB
Big Jay Backcountry
Page 7
Page 8

Date: 4/22/2019

1 in = 735 feet

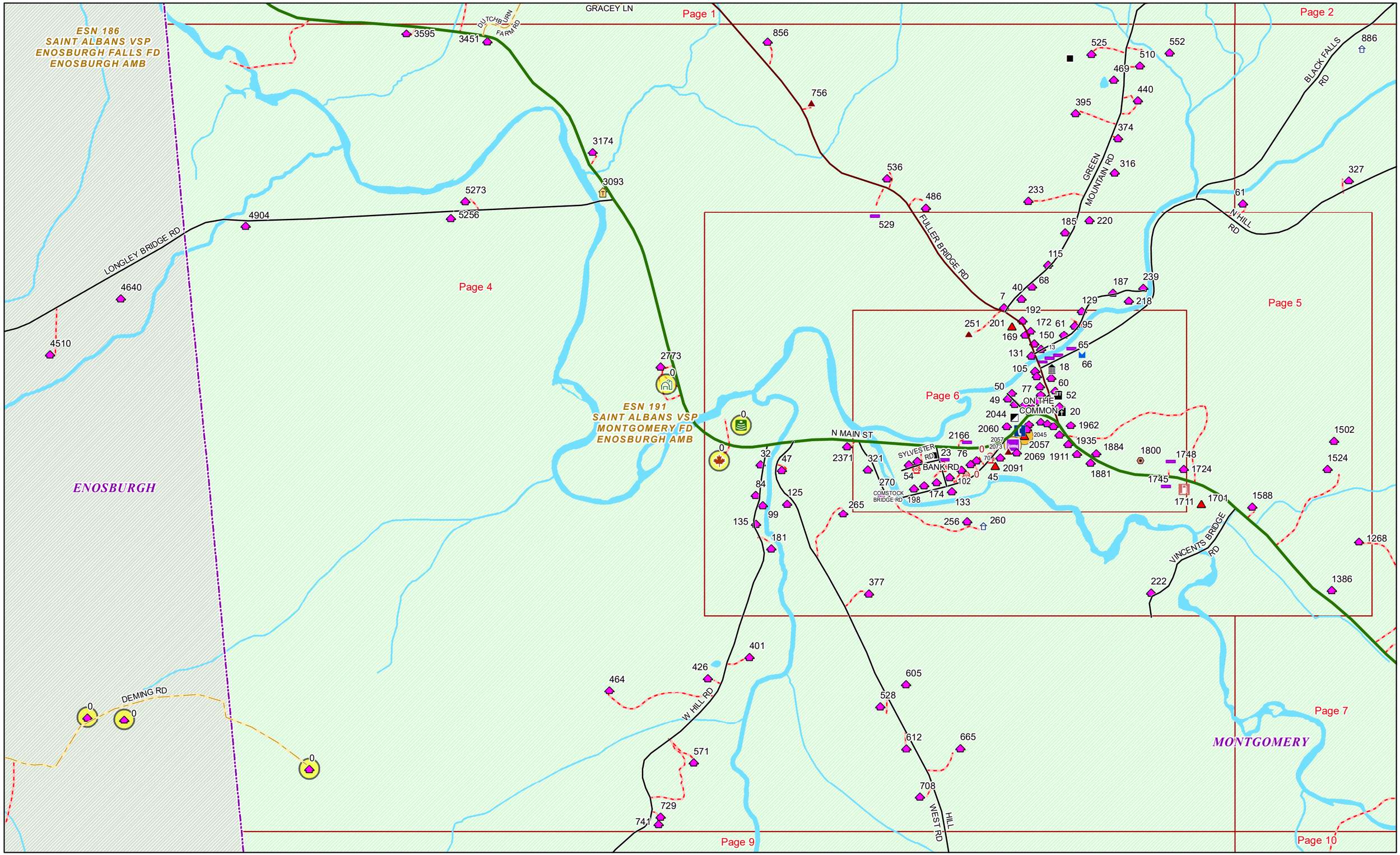

Page 4 Date: 4/22/2019 1 in = 793 feet

Page 4

Page 7

Page 6

Page 5

MONTGOMERY

ESN 191
SAINT ALBANS VSP
MONTGOMERY FD
ENOSBURGH AMB

FULLER BRIDGE RD
GREEN MOUNTAIN RD
BROOK RD
BLACK FALLS RD
N HILL RD
ON THE COMMON
BANK RD
SYLVESTER RD
COMSTOCK BRIDGE RD
HILLWEST RD
W HILL RD
MAIN ST N
VINCENTS BRIDGE RD

Page 5 Date: 4/22/2019 1 in = 399 feet

ESN 191
SAINT-AL-BANS-VSP
MONTGOMERY FD
ENOSBURGH AMB

7
GREEN MOUNTAIN RD
192
201
251
172
169
129
95
61
BROOK RD
BLACK FALLS RD
150
13
131
FULLER BRIDGE RD
65
66
37
25
11
105
18
93
82
77
60
52
50
4
49
DEUSO RD
42
28
18
35
ON THE COMMON
32
20
Page 6
MONTGOMERY
2044
2003
1991
2035
1977
1962
2060
2055
2045
1955
2057
1935
2166
2057
2073
2069
1911
1884
2091
1881
1800
1748
1724
45
70
76
102
128
0
0
0
34
54
SYLVESTER RD
43
22
23
BANK RD
321
174
170
198
133
270
COMSTOCK BRIDGE RD
2371
N MAIN ST
1745
1711
Page 5

Date: 4/22/2019
1 in = 200 feet

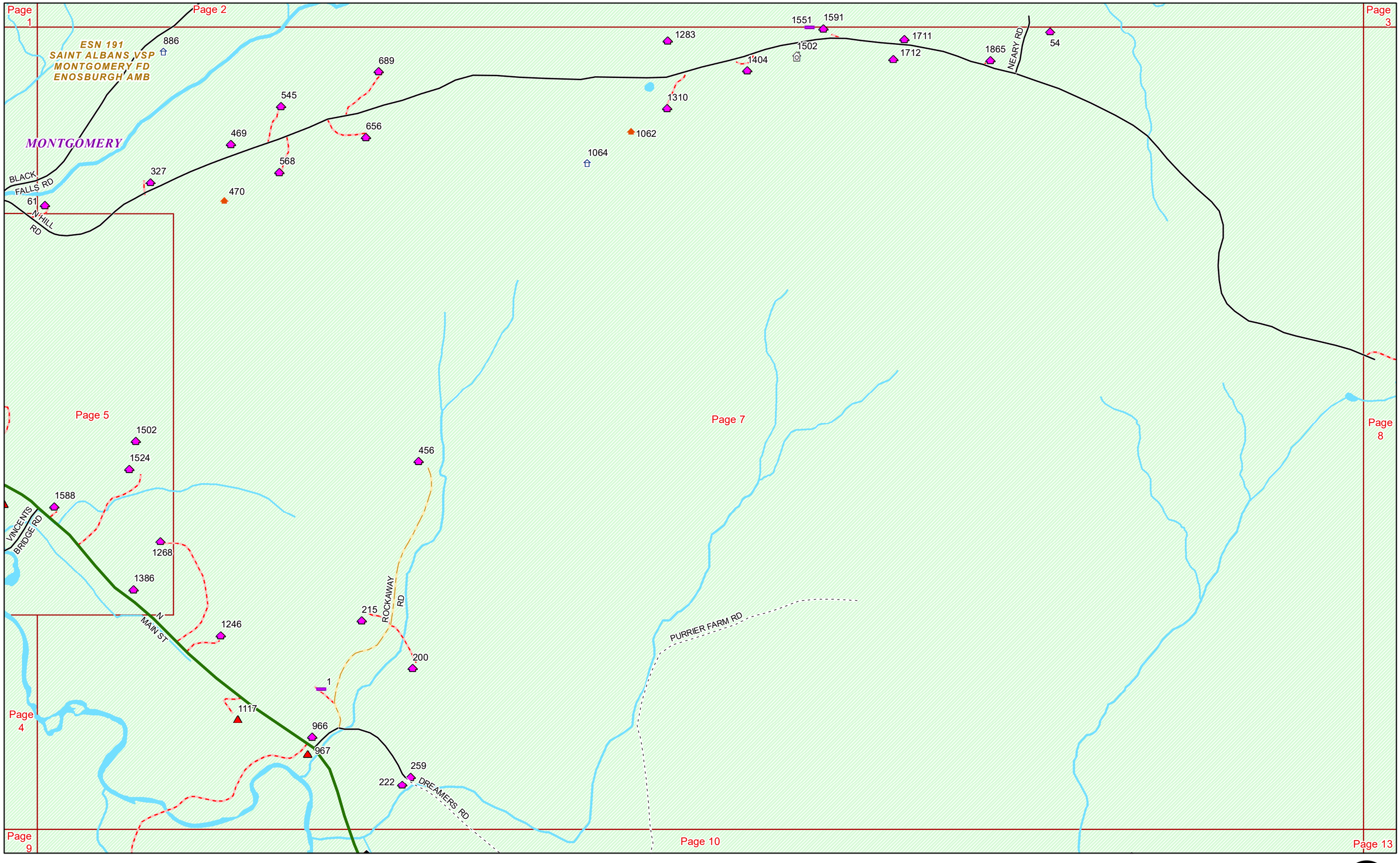

Page 7 Date: 4/22/2019 1 in = 798 feet

Page 2

Page 3

ESN 191
SAINT ALBANS VSP
MONTGOMERY FD
ENOSBURGH AMB

ESN 493
DERBY VSP
MONTGOMERY FD
MISSISQUOI AMB

N HILL RD

2813

Page 7

Page 8

MONTGOMERY

WESTFIELD

HANNAH CLARK BROOK RD

HIGHLAND DR

498

345

59

Page 14

420

CHRISTMAS

RD

167

80

Page 10

Page 13

Date: 4/22/2019

1 in = 793 feet

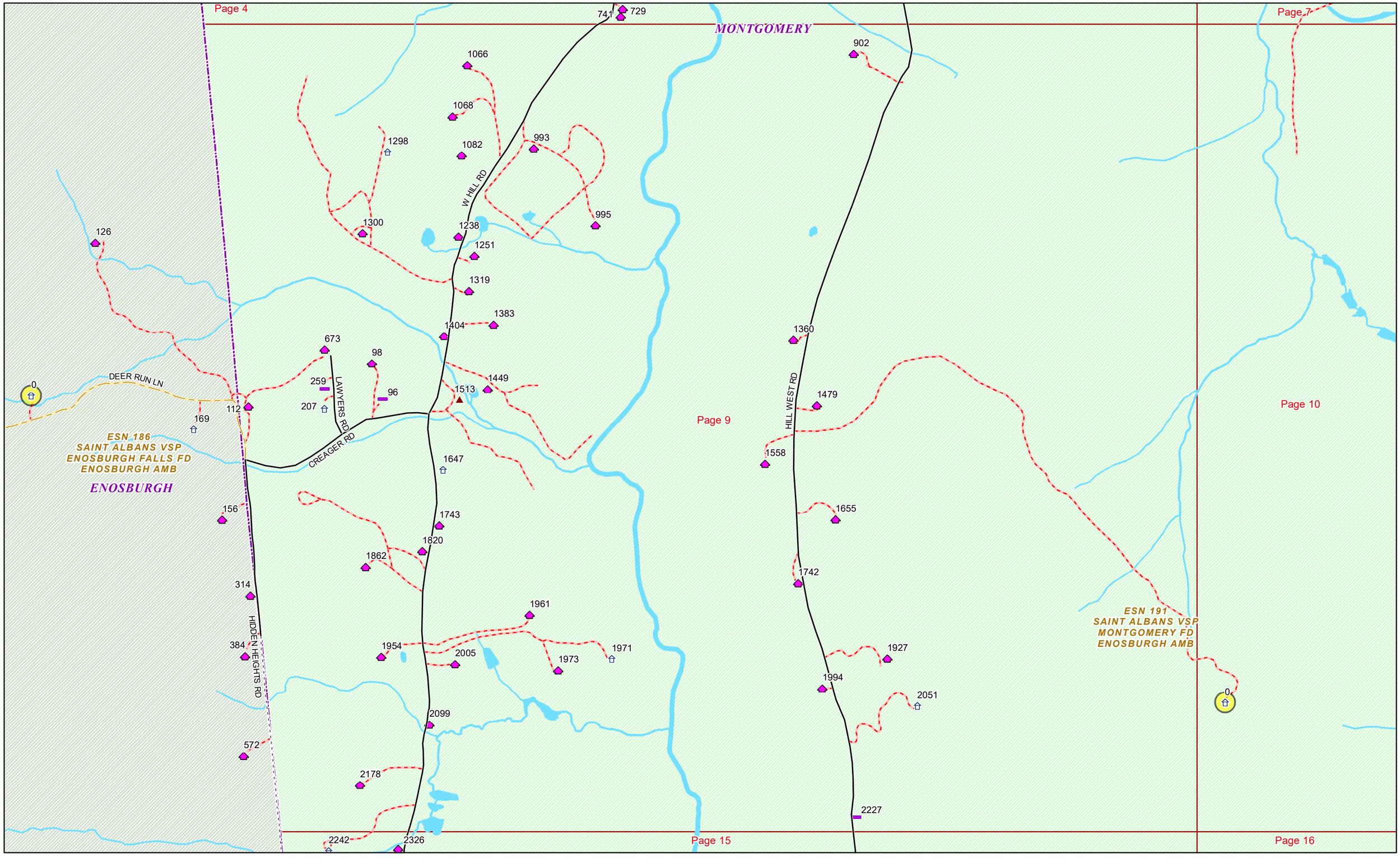

Page 9

Date: 4/22/2019

1 in = 793 feet

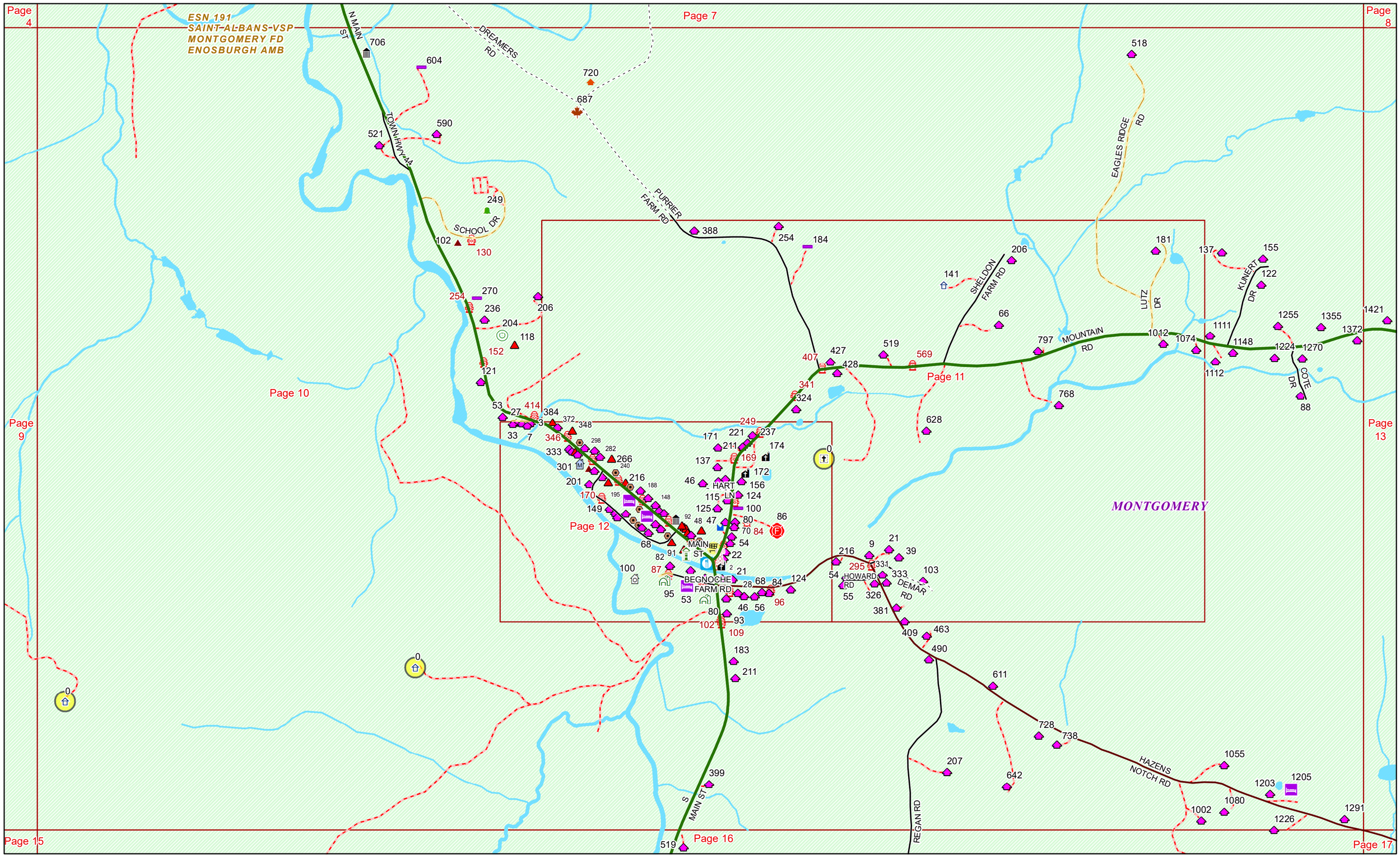

Page 10 Date: 4/22/2019 1 in = 798 feet

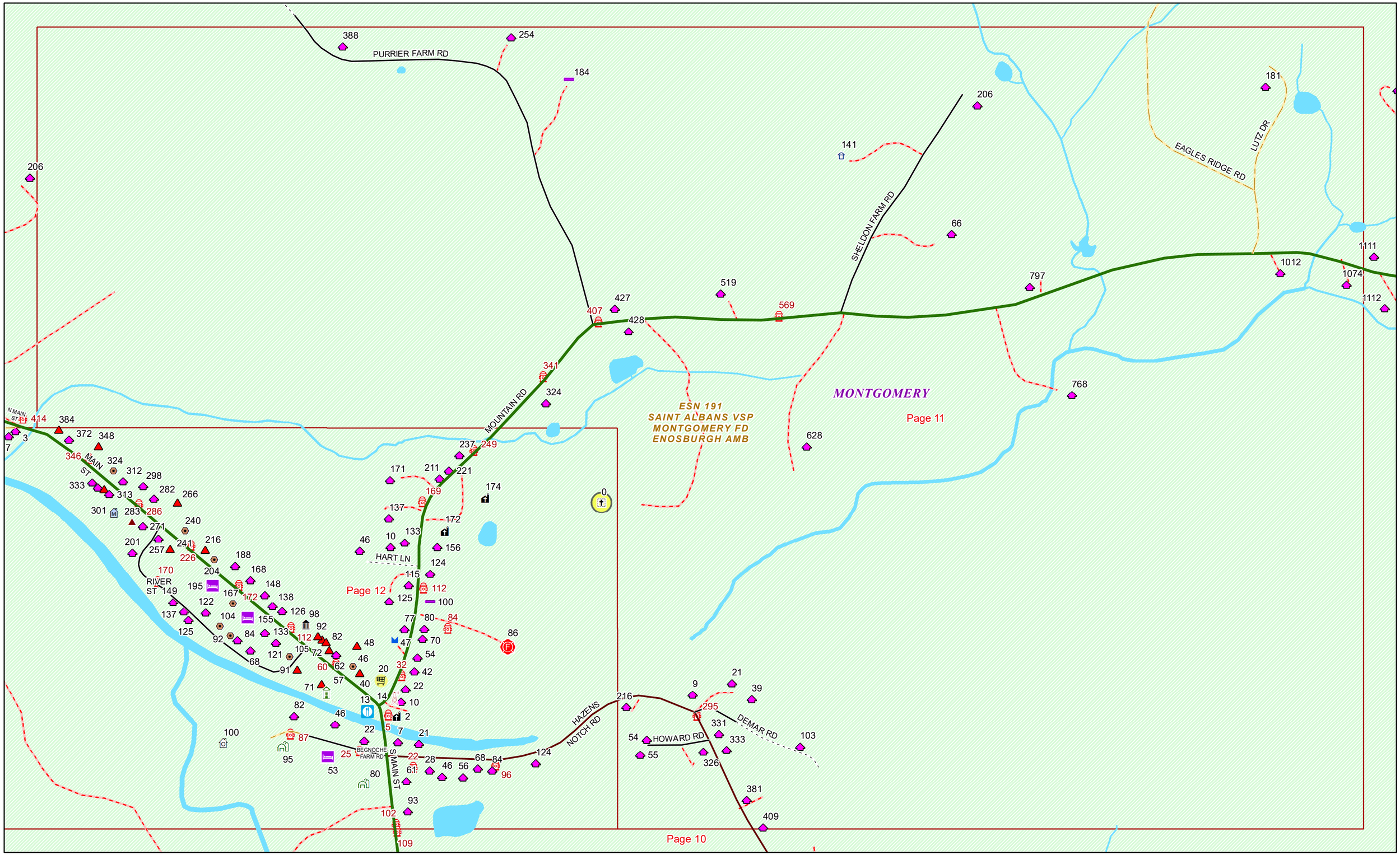

Date: 4/22/2019

1 in = 399 feet

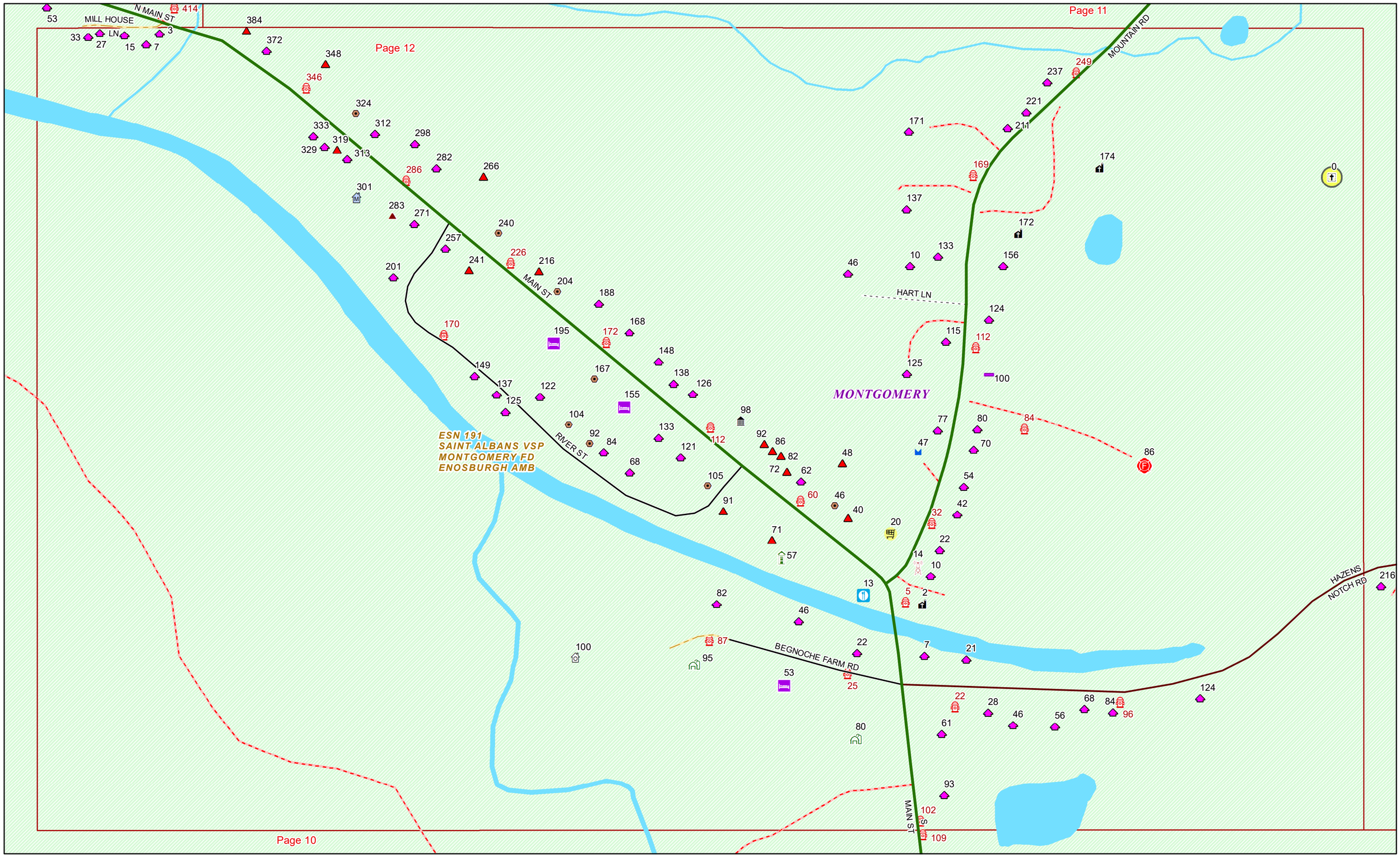

Date: 4/22/2019

1 in = 200 feet

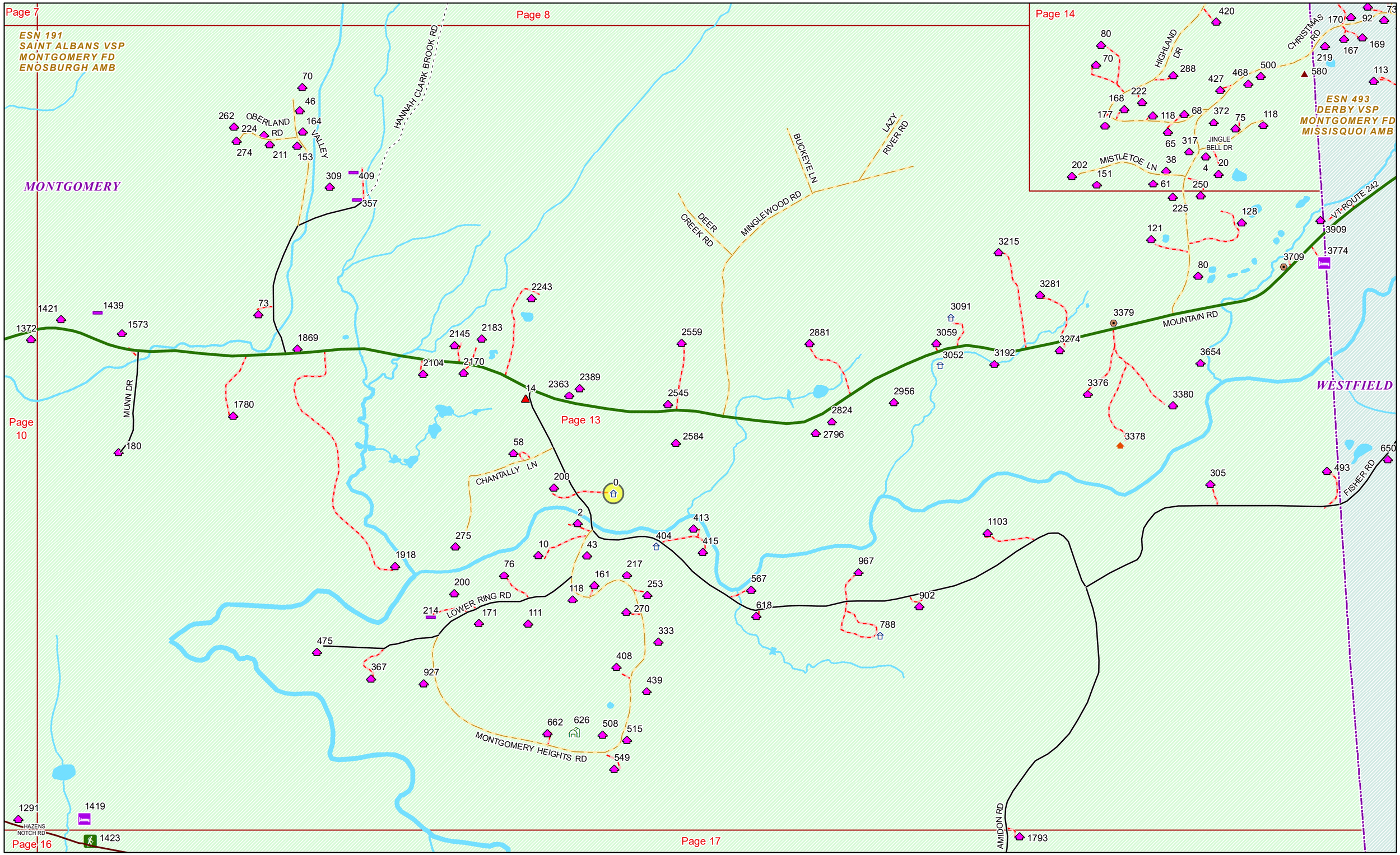

Page 13 Date: 4/22/2019 1 in = 796 feet

Page 8

ESN 191
SAINT ALBANS VSP
MONTGOMERY FD
ENOSBURGH AMB

WESTFIELD

HIGHLAND DR

420

CHRISTMAS RD

167

219

80

70

288

MONTGOMERY

Page 14

580

500

468

427

ESN 493
DERBY VSP
MONTGOMERY FD
MISSISQUOI AMB

222

168

118

68

Page 13

177

65

372

75

118

JINGLE BELL DR

317

4

MISTLETOE LN

38

20

202

151

61

250

Date: 4/22/2019

1 in = 199 feet

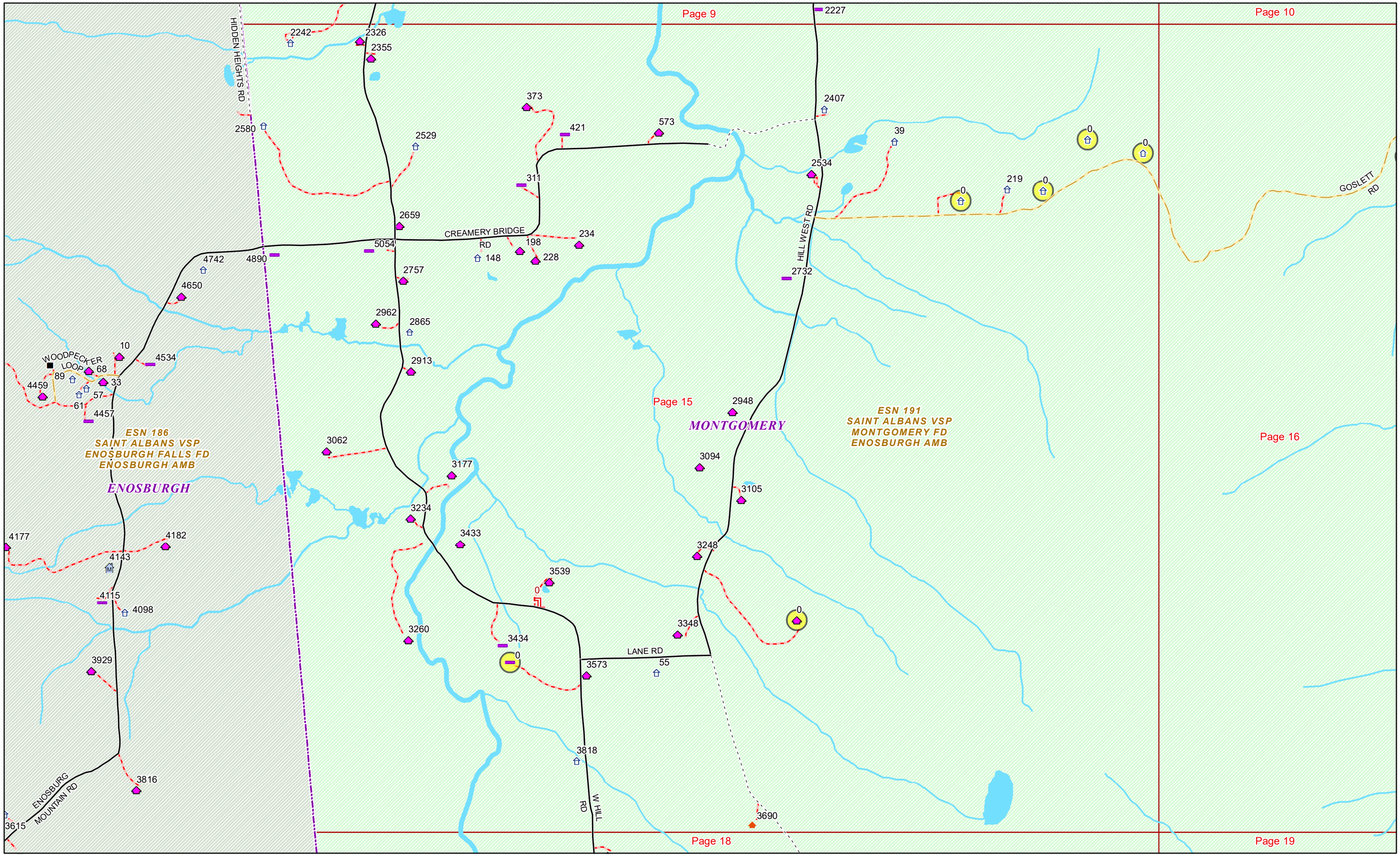

Page 15

Date: 4/22/2019

1 in = 793 feet

Page 9
Page 10
Page 16
Page 13
Page 15
Page 17
Page 18
Page 19
Page 20

GOSLETT RD
REGAN RD
HAZENS NOTCH RD
HUTCHINS BRIDGE
107 RD
S BROOK RD
S MAIN ST
GIBOU RD

519
617
619
715
833
880
910
949
705
1055
1089
1107
1161
836
785
4
1253
22
1308
1317
1353
1397
131
38
191
1437
209
250
233
1600
1631
1629
400
1275
1325
1348
1427
1618
1655
1749
1761
1002
1080
1226
1291
1000

MONTGOMERY
ESN 191
SAINT ALBANS VSP
MONTGOMERY FD
ENOSBURGH AMB

Date: 4/22/2019
1 in = 798 feet

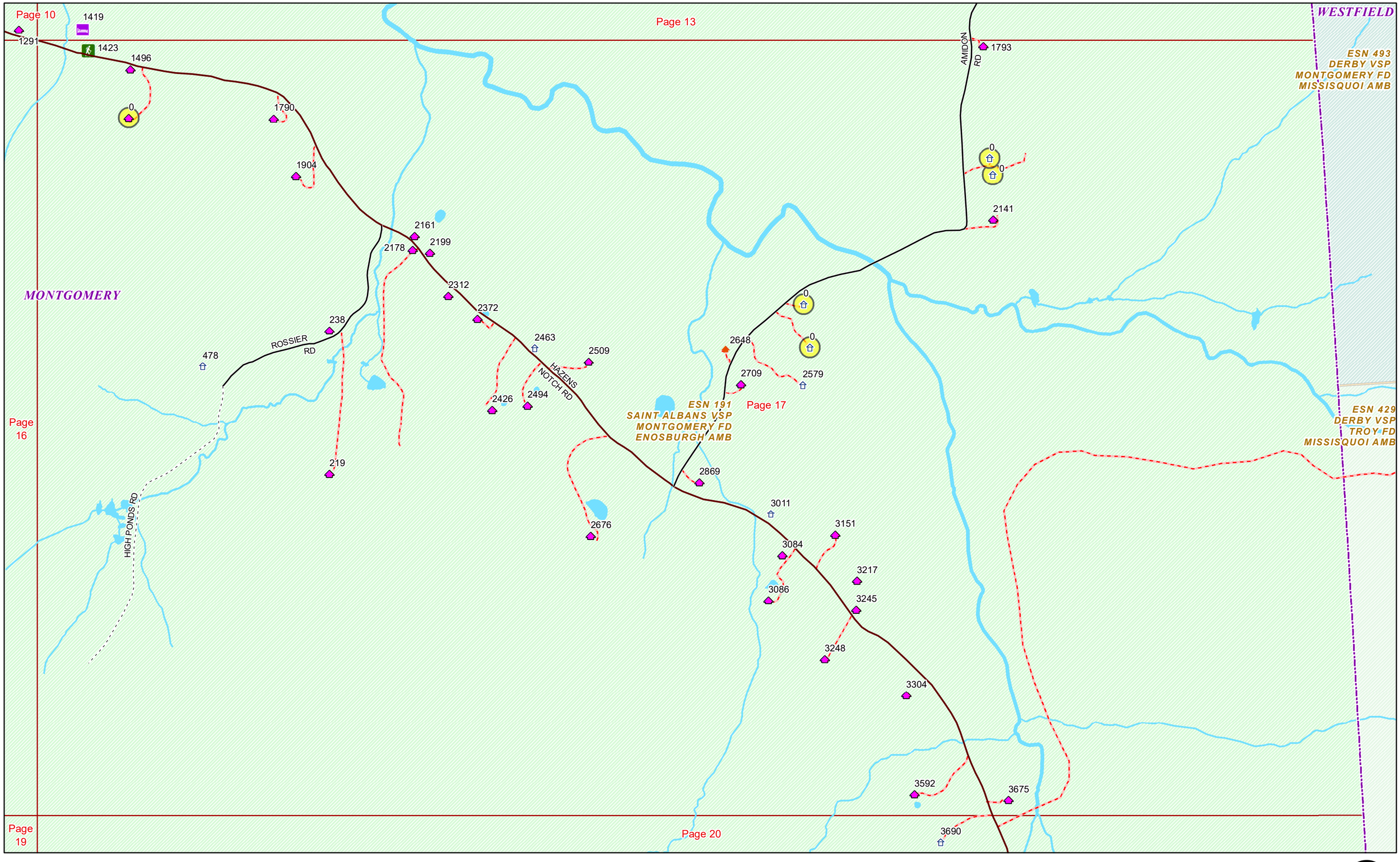

Date: 4/22/2019

1 in = 826 feet

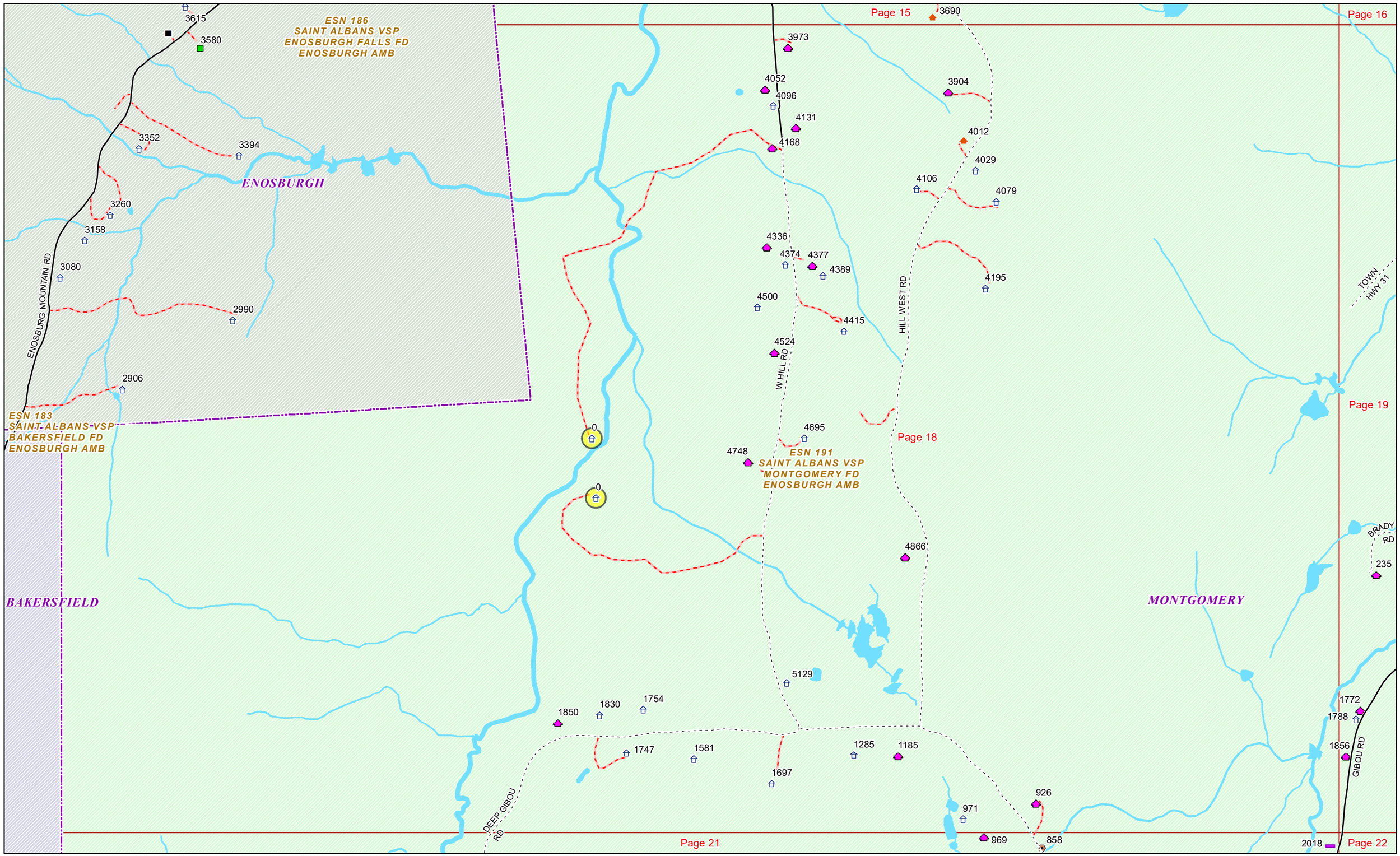

Date: 4/22/2019

1 in = 793 feet

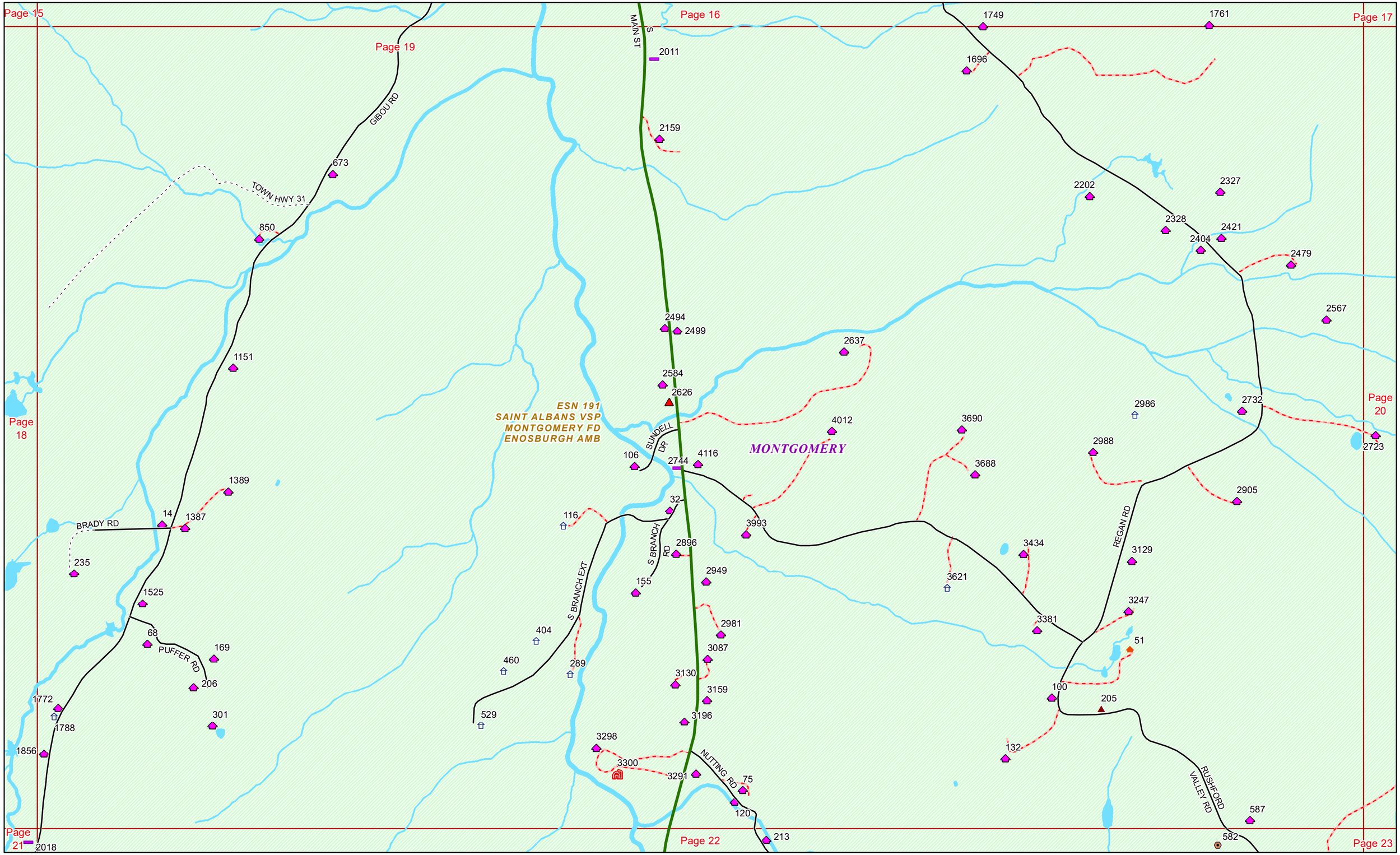

Date: 4/22/2019

1 in = 798 feet

Page 16

Page 17

Page 19

Page 20

3592

3675

3690

3882

WESTFIELD

ESN 429
DERBY VSP
TROY FD
MISSISQUOI AMB

HAZENS NOTCH RD

ROUTE 58

MONTGOMERY

ESN 191
SAINT ALBANS VSP
MONTGOMERY FD
ENOSBURGH AMB

2723

755

ESN 428
DERBY VSP
LOWELL FD
MISSISQUOI AMB

LOWELL

Page 22

837

Page 23

Page 20

Date: 4/22/2019

1 in = 849 feet

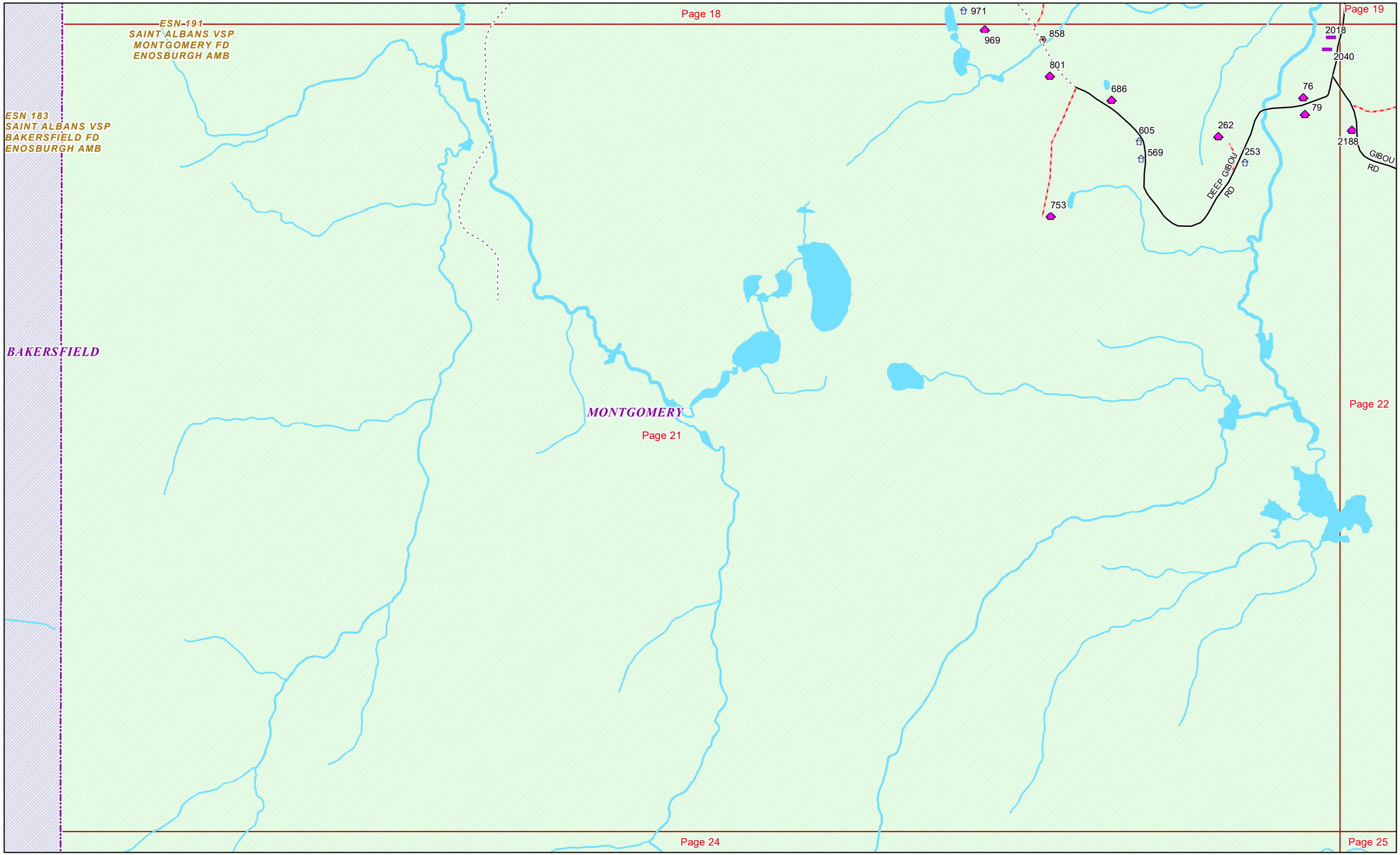

Date: 4/22/2019

1 in = 793 feet

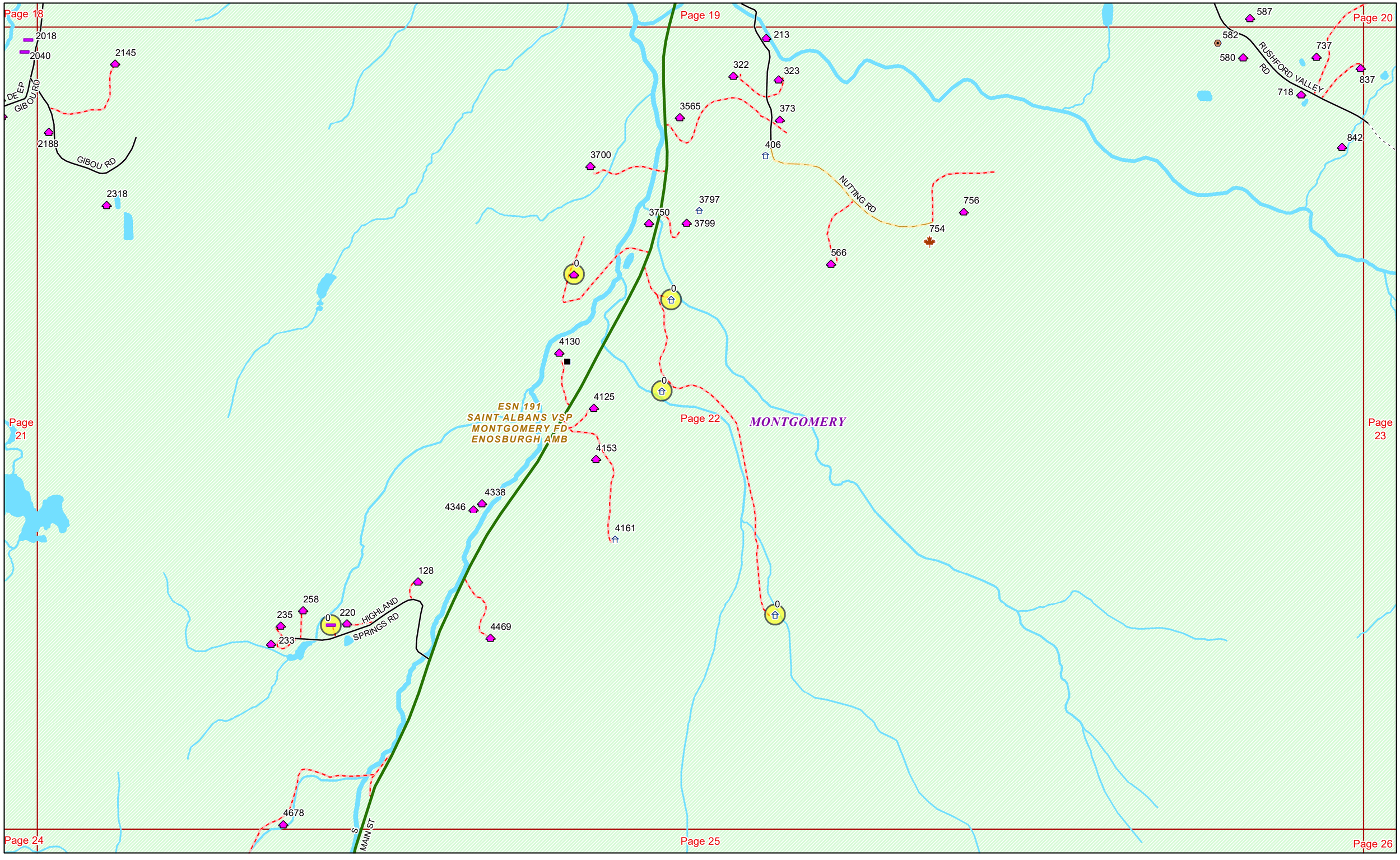

Date: 4/22/2019

1 in = 798 feet

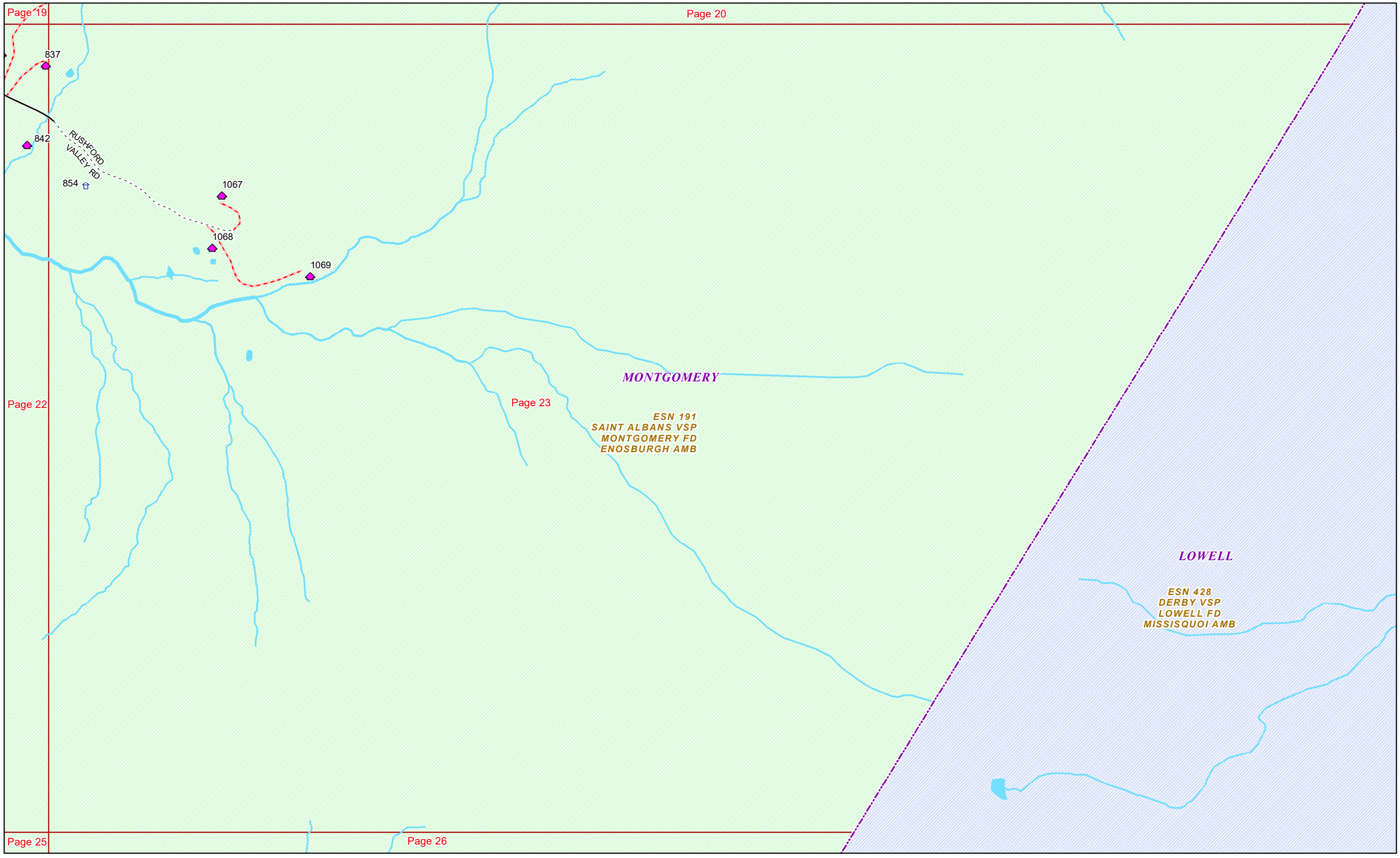

Date: 4/22/2019

1 in = 793 feet

Page 21

Page 22

ESN 191
SAINT ALBANS VSP
MONTGOMERY FD
ENOSBURGH AMB

MONTGOMERY

Page 24

Page 25

BAKERSFIELD

ESN 102
WILLISTON VSP
JOHNSON FD
NEMS

BELVIDERE

Date: 4/22/2019

1 in = 765 feet

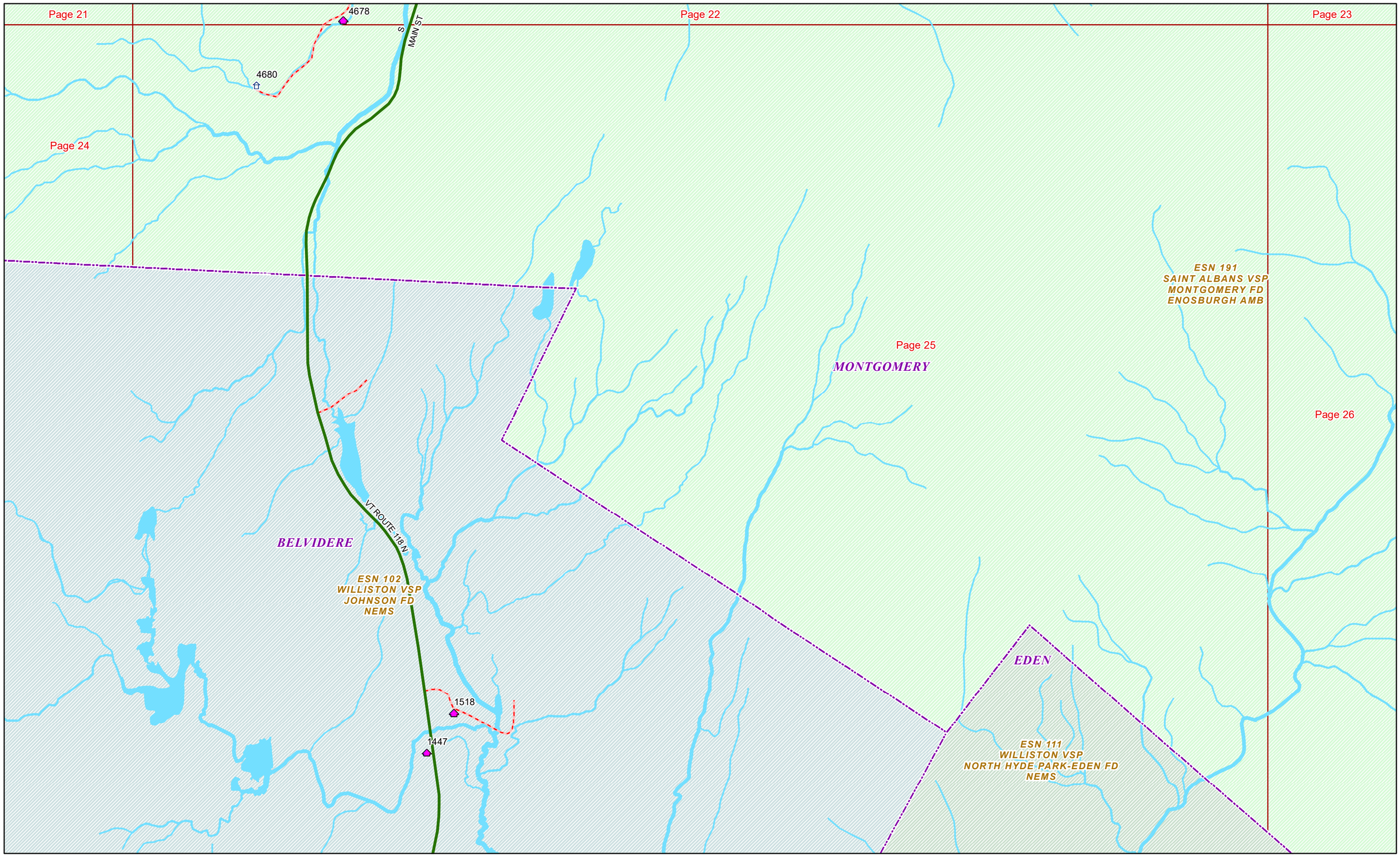

Date: 4/22/2019

1 in = 933 feet

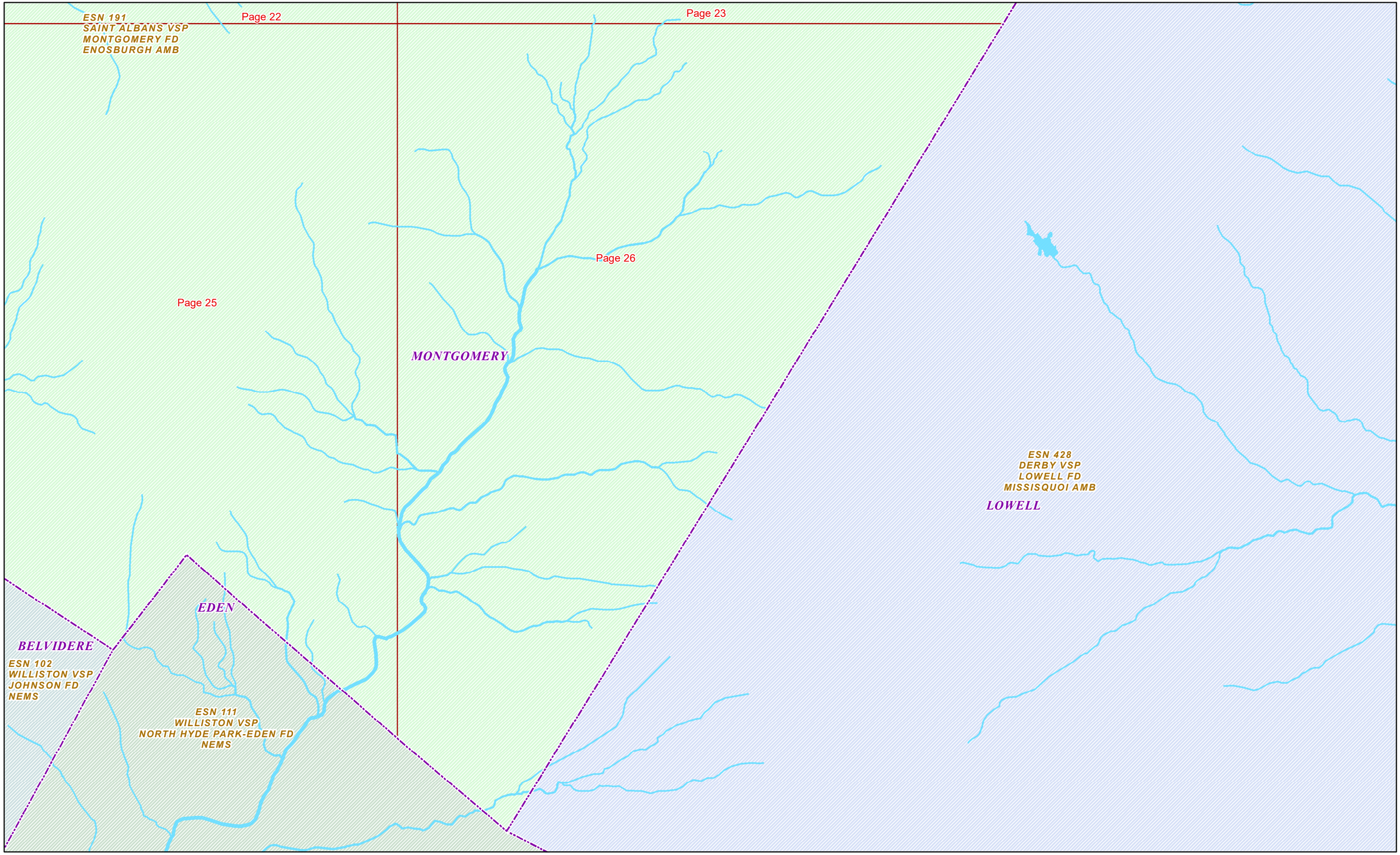

Date: 4/22/2019

1 in = 1,054 feet