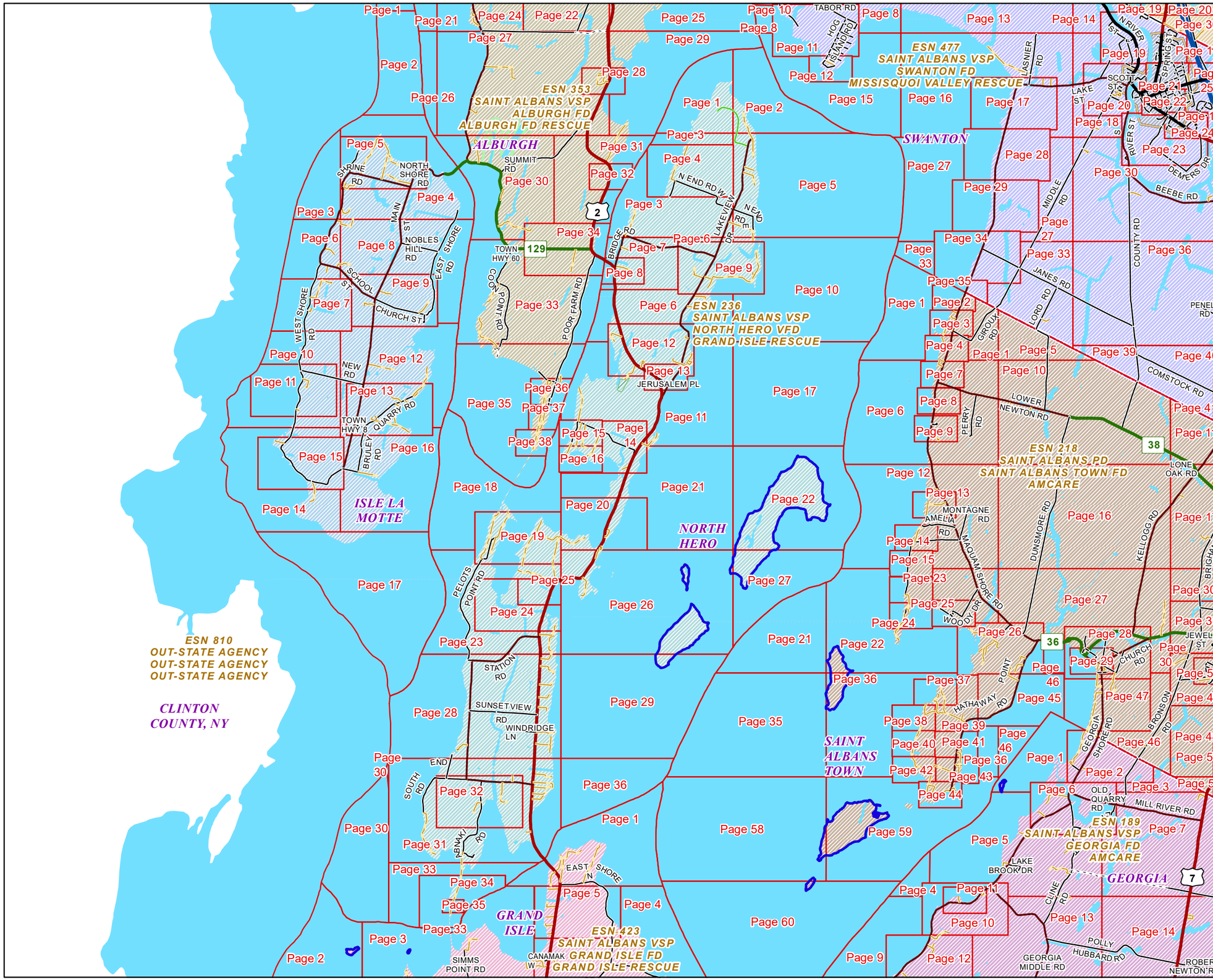

VERMONT

E9-1-1 MapBook

North Hero

E9-1-1 MapBook with GIS Data

Use constraints: The 9-1-1 related data layers (Esites, Landmarks, Roads, Driveways, Footprints, Atlas Sheets, ESZ, etc.) were developed and designed for Enhanced 9-1-1 purposes only. The user should understand that the nature of the Enhanced 9-1-1 data layers means they are never complete. **Each municipal government is responsible for maintenance of the E9-1-1 database.** Other data (non-E9-1-1 related) used in the Vermont E9-1-1 MapBook is acquired from the Vermont Center for Geographic Information (VCGI) (vcgi.vermont.gov) and local Regional Planning Commissions.

Disclaimer:
This Vermont E9-1-1 MapBook and GIS data is for general reference only. Data layers that appear on the map may or may not be accurate, current or otherwise reliable. The E9-1-1 Board and the State of Vermont make no representations of any kind, including but not limited to the warranties of merchantability or fitness for a particular use, not are any such warranties to be implies with respect to the GIS data and MapBook.

For Questions/Updates:
Contact VT Enhanced 9-1-1 Board:
Phone: 802-828-4911
Email: e911.info@vermont.gov
Website: e911.vermont.gov

4/22/2019

Legend

Roads

- Interstate Highway
- US Highway
- State Highway
- Town Highway Class 1
- Town Highway Class 2
- Town Highway Class 3
- Town Highway Class 4
- Private
- Driveway
- D — — D - Discontinued Road
- LT- - - -LT Legal Trail
- Ferry
- Military - no public access
- National Forest Highway
- State Forest Highway
- Proposed
- Rivers
- Driveways

Hydrants

- Drafting Site
- Dry Hydrant
- Municipal Hydrant
- Pressurized Hydrant

Townline

Emergency Service Zones

FootPrints

- Airport
- Solar Field
- Alpine Trail Easiest
- Alpine Trail Intermediate
- Alpine Trail Advanced
- Alpine Trail Expert
- Alpine Glade Marked
- Alpine Glade Not Marked
- Building
- Farm
- Golf Course
- Quarry
- Park
- Shopping Center
- Stadium/Arena
- Other

Addressing Error

- Orange - Duplicated Addressed Building
- Yellow - Unnumbered Building

Named Roads

-- A --

	Community	Low	High	Pages
ABNAKI RD	NORTH HERO	1091	1296	31
ABNAKI RD	NORTH HERO	1	300	32
ABNAKI RD	NORTH HERO	301	1090	31,32
ATKINS BAY LN	NORTH HERO	1	162	28

-- B --

	Community	Low	High	Pages
BAKER PL	NORTH HERO	1	276	5
BAYVIEW DR	NORTH HERO	1	208	6
BIRDLAND DR	NORTH HERO	1	106	20
BLOCKHOUSE POINT RD	NORTH HERO	913	962	15
BLOCKHOUSE POINT RD	NORTH HERO	1	628	14,15
BLOCKHOUSE POINT RD	NORTH HERO	629	912	15
BLOCKHOUSE POINT RD	NORTH HERO	963	1260	15
BLOCKHOUSE POINT RD	NORTH HERO	1261	1538	15,16
BLUE HERON LN	NORTH HERO	1	268	6
BOW AND ARROW PT	NORTH HERO	1	876	31,33,34,35
BRIARCLIFF DR	NORTH HERO	1	96	12,13
BRIARCLIFF DR	NORTH HERO	97	244	12
BRIDGE RD	NORTH HERO	55	330	7,8
BRIDGE RD	NORTH HERO	331	508	3,6,7
BRIDGE RD	NORTH HERO	509	1794	3,6,7,9
BRIDGE RD	NORTH HERO	1	54	8
BRIDGE RD FRK	NORTH HERO	1	20	8
BUTLER IS	NORTH HERO	1	5638	22,26,27

-- C --

	Community	Low	High	Pages
CANAL LN	NORTH HERO	1	354	15,16
CARRY BAY LN	NORTH HERO	1	378	15,16
CEDAR VALE LN	NORTH HERO	1	730	18,19
CHAMBERLAND BAY RD	NORTH HERO	1	132	9
CLOVER LN	NORTH HERO	1	352	31
CRESCENT DR	NORTH HERO	1	140	12
CURTIS LN	NORTH HERO	1	490	3,5,10

-- D --

	Community	Low	High	Pages
DAMEAS IS	NORTH HERO	1	792	26

-- E --

	Community	Low	High	Pages
E SHORE RIDGE RD	NORTH HERO	1	338	23,24
EAST VIEW LN	NORTH HERO	1	186	31

-- F --

	Community	Low	High	Pages
FARM HOUSE RD	NORTH HERO	1	202	28
FARM HOUSE RD	NORTH HERO	203	318	28
FEE FEE POINT RD	NORTH HERO	1	427	3
FOUR WINDS LN	NORTH HERO	1	188	28

-- G --

	Community	Low	High	Pages
GREEN POINT RD	NORTH HERO	1	414	19,20

-- H --

	Community	Low	High	Pages
HEATHER LN	NORTH HERO	1	342	8
HEN ISLAND RD	NORTH HERO	1	154	20,26
HERON CIR	NORTH HERO	1	178	20
HIBBARD POINT RD	NORTH HERO	1	312	26
HOLIDAY POINT RD	NORTH HERO	1	110	9
HOLIDAY POINT RD	NORTH HERO	111	1180	9

-- I --

	Community	Low	High	Pages
ISLAND MDWS	NORTH HERO	1	212	9

-- J --

	Community	Low	High	Pages
JERUSALEM PL	NORTH HERO	1	226	13
JIGGER HOUSE PT	NORTH HERO	1	398	2,5

-- K --

	Community	Low	High	Pages
KNIGHT IS	NORTH HERO	1	2460	26,29
KNIGHTS COVE RD	NORTH HERO	1	374	32
KNIGHTS POINT RD	NORTH HERO	1	70	31
KNIGHTS VIS	NORTH HERO	1	272	31

-- L --

	Community	Low	High	Pages
LAKEVIEW DR	NORTH HERO	543	906	12
LAKEVIEW DR	NORTH HERO	1867	1892	9
LAKEVIEW DR	NORTH HERO	2203	2712	3,6,9
LAKEVIEW DR	NORTH HERO	2713	2898	3,5
LAKEVIEW DR	NORTH HERO	2899	3434	5
LAKEVIEW DR	NORTH HERO	1	216	11,13
LAKEVIEW DR	NORTH HERO	217	542	12,13
LAKEVIEW DR	NORTH HERO	907	1422	6,12
LAKEVIEW DR	NORTH HERO	1423	1592	6
LAKEVIEW DR	NORTH HERO	1593	1866	6,9
LAKEVIEW DR	NORTH HERO	1893	2202	9
LAKEVIEW DR	NORTH HERO	3435	3924	5
LIPIZZAN LN	NORTH HERO	1	260	28
LOG CABIN LN	NORTH HERO	1	218	28

-- M --

	Community	Low	High	Pages
MACOMB BAY LN	NORTH HERO	1	480	11,15
MAPLE RIDGE RD	NORTH HERO	1	95	31,32
MORGAN HILL RD	NORTH HERO	1	112	7
MOUNTAIN VIEW LN	NORTH HERO	1	110	28

-- N --

	Community	Low	High	Pages
N END RD E	NORTH HERO	1	472	5
N END RD W	NORTH HERO	1	958	3,4,5
N END RD W	NORTH HERO	959	1194	4
N HERO STATE PARK RD	NORTH HERO	1	878	1,2,5
NORTHLAND LN	NORTH HERO	1	138	25
NORTHLAND LN	NORTH HERO	139	582	23,25

-- O --

	Community	Low	High	Pages
OAKRIDGE LN	NORTH HERO	1	608	4
OLD WEST SHORE RD	NORTH HERO	1	340	28,31,32

-- P --

	Community	Low	High	Pages
PARKER LODGE DR	NORTH HERO	1	66	12
PEARTREE LN	NORTH HERO	1	210	31
PELOTS POINT RD	NORTH HERO	1907	2328	18,19
PELOTS POINT RD	NORTH HERO	1	1520	19,23,28
PELOTS POINT RD	NORTH HERO	1521	1906	19
PINE GROVE CIR	NORTH HERO	1	165	12
PLEASANTVIEW DR	NORTH HERO	1	240	19
POPPAS WAY	NORTH HERO	1	404	15,16
POQUETTE LN	NORTH HERO	1	274	12

-- Q --

	Community	Low	High	Pages
QUARRY RD	NORTH HERO	1	274	11,12
QUINTIN PL	NORTH HERO	1	162	12

-- R --

	Community	Low	High	Pages
ROCKLEDGE DR	NORTH HERO	1	504	23,28

-- S --

	Community	Low	High	Pages
SAVAGE POINT RD	NORTH HERO	1	652	19,23,25
SAVAGE POINT RD	NORTH HERO	653	1002	19
SAVAGE POINT RD	NORTH HERO	1003	1508	19,23
SAVAGE PT N	NORTH HERO	1	176	19
SCANDORE DR	NORTH HERO	1	236	5
SHORE ACRES DR	NORTH HERO	1	264	28
SOUTH END RD	NORTH HERO	281	406	32
SOUTH END RD	NORTH HERO	701	914	32
SOUTH END RD	NORTH HERO	1	280	31,32
SOUTH END RD	NORTH HERO	407	700	32
SOUTH END RD	NORTH HERO	915	1188	32
SOUTH END RD	NORTH HERO	1189	1864	31,32
STATION RD	NORTH HERO	1065	1124	28
STATION RD	NORTH HERO	1	1064	23,28
STEVENS CAMP RD	NORTH HERO	1	686	31
STONE GATE LN	NORTH HERO	1	326	11,14
STRONG HOUSE LN	NORTH HERO	1	258	5
SUMMER CAMP PL	NORTH HERO	1	50	9
SUNSET VIEW RD	NORTH HERO	1	926	28

-- U --

	Community	Low	High	Pages
US ROUTE 2	NORTH HERO	5023	5968	14,20,21
US ROUTE 2	NORTH HERO	1	1231	31
US ROUTE 2	NORTH HERO	1232	1642	28,31
US ROUTE 2	NORTH HERO	1643	2807	28
US ROUTE 2	NORTH HERO	2808	3107	23,28
US ROUTE 2	NORTH HERO	3108	3140	23
US ROUTE 2	NORTH HERO	3141	3856	23,24,25
US ROUTE 2	NORTH HERO	3857	3884	25
US ROUTE 2	NORTH HERO	3885	4278	25,26
US ROUTE 2	NORTH HERO	4279	4731	20,26
US ROUTE 2	NORTH HERO	4732	5022	20
US ROUTE 2	NORTH HERO	5969	6308	14
US ROUTE 2	NORTH HERO	6309	7019	11,14
US ROUTE 2	NORTH HERO	7020	7337	11,13
US ROUTE 2	NORTH HERO	7338	7567	12,13
US ROUTE 2	NORTH HERO	7568	8068	12
US ROUTE 2	NORTH HERO	8069	9012	6,7,8,12
US ROUTE 2	NORTH HERO	9013	9204	8
US ROUTE 2 S	ALBURGH	7709	7855	8

-- W --

	Community	Low	High	Pages
W VIEW LN	NORTH HERO	1	130	14
WATERS EDGE DR	NORTH HERO	1	210	28
WATSONS RDG	NORTH HERO	1	208	32
WEST SHORE RD	NORTH HERO	1	474	28,31,32
WEST SHORE RD	NORTH HERO	475	1636	28
WINDMILL VIS	NORTH HERO	1	276	31
WINDRIDGE LN	NORTH HERO	1	148	28

Generated by GeoLynx® DMS

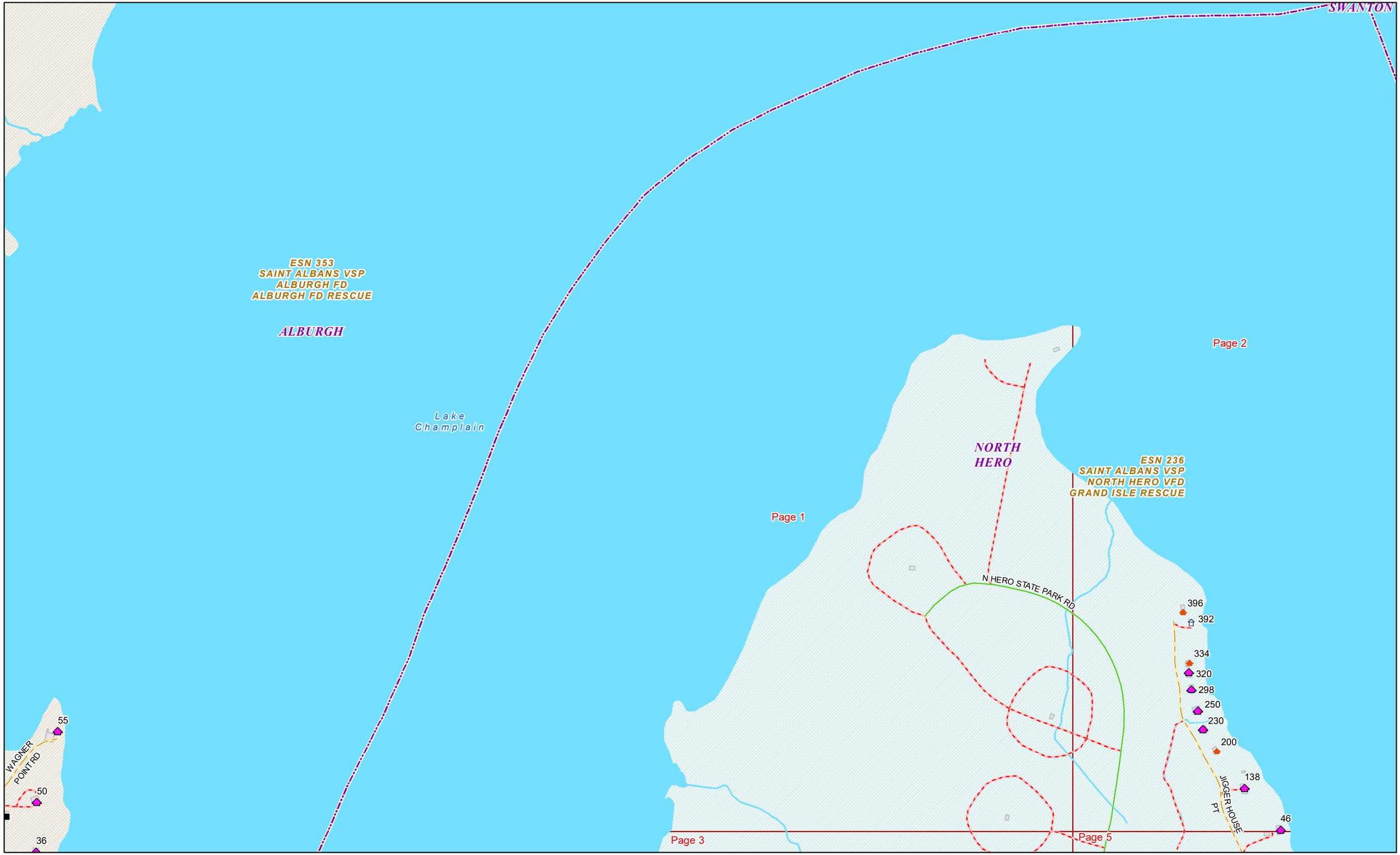

Date: 4/22/2019

1 in = 636 feet

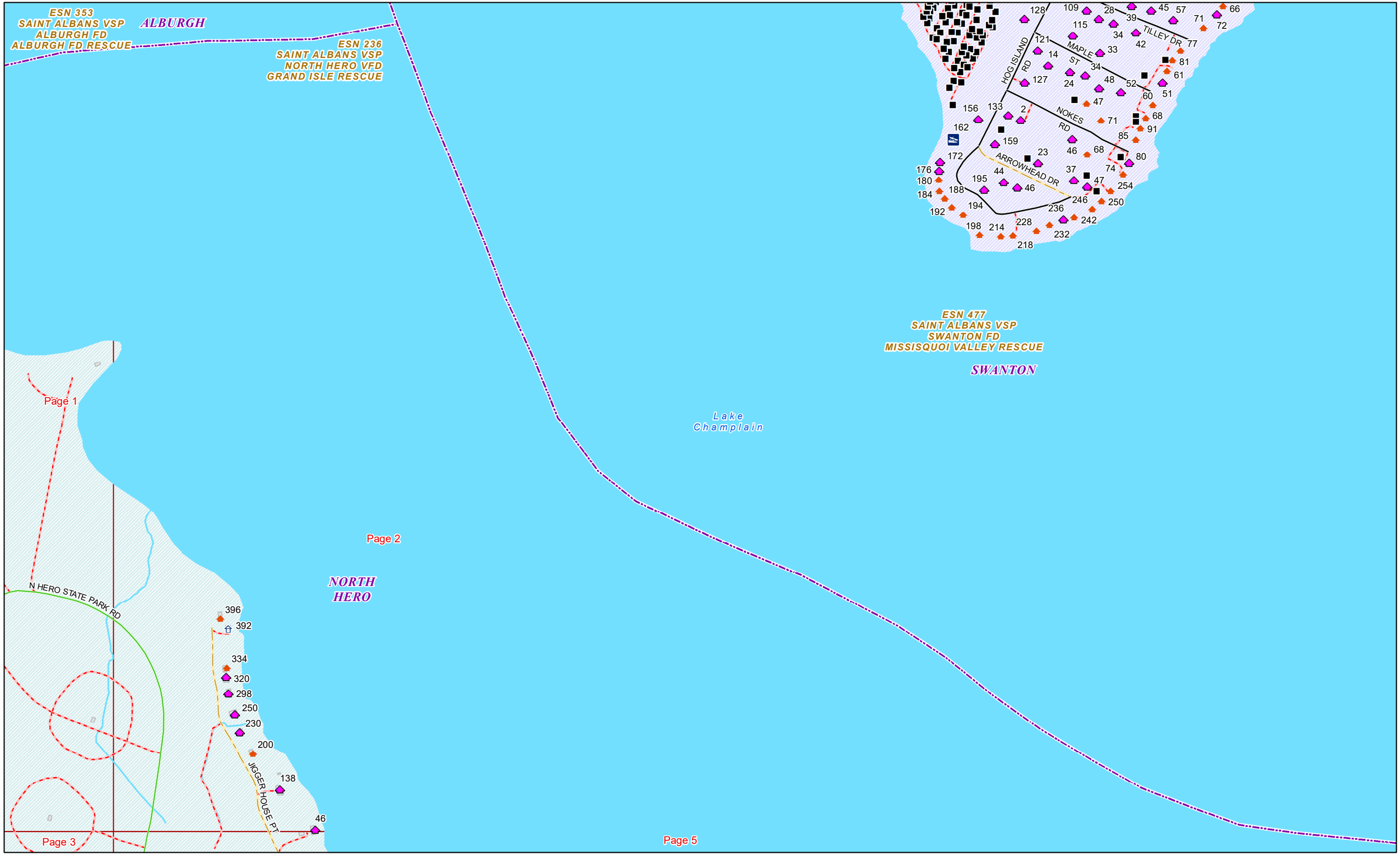

Date: 4/22/2019

1 in = 656 feet

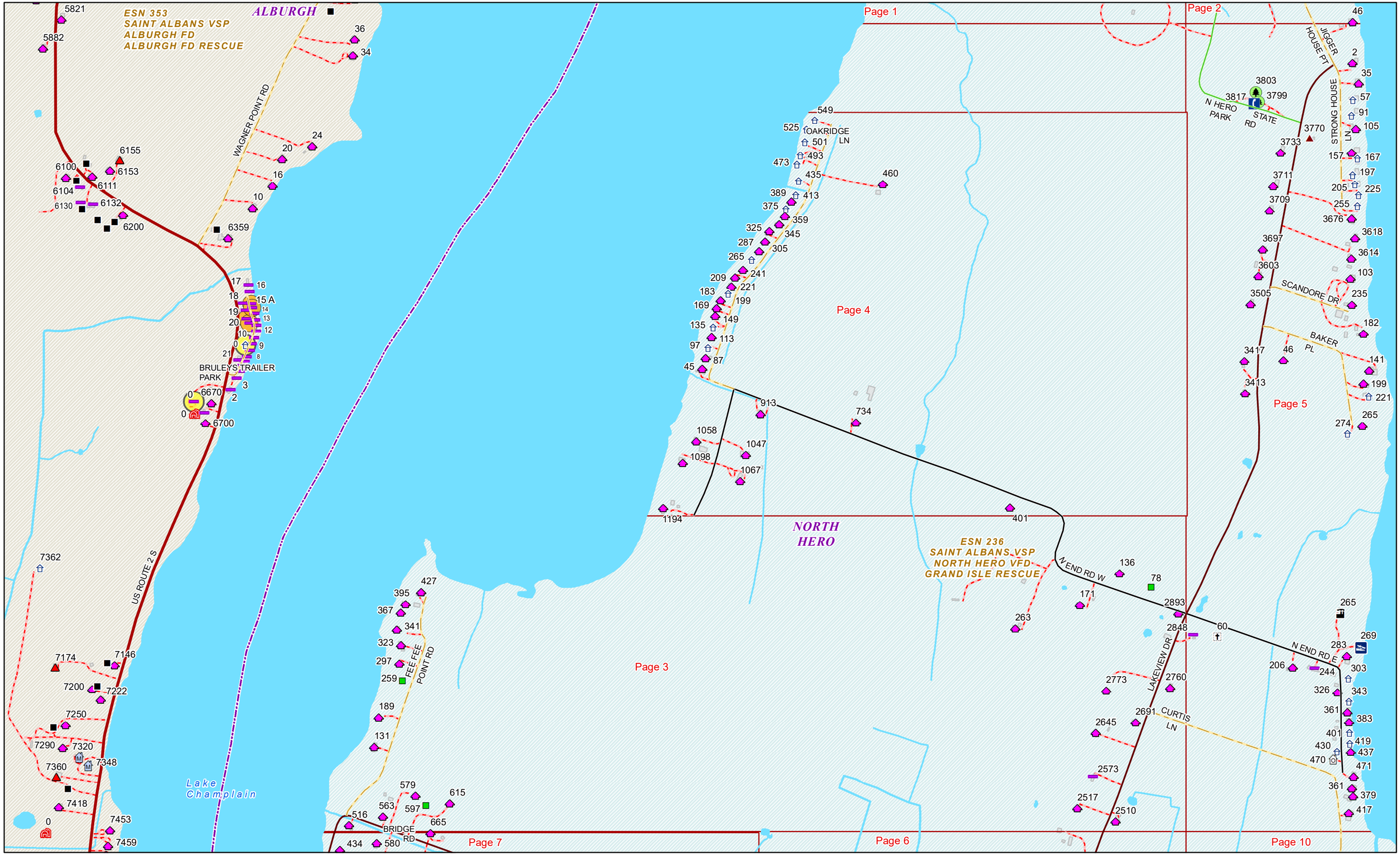

 Date: 4/22/2019 1 in = 793 feet

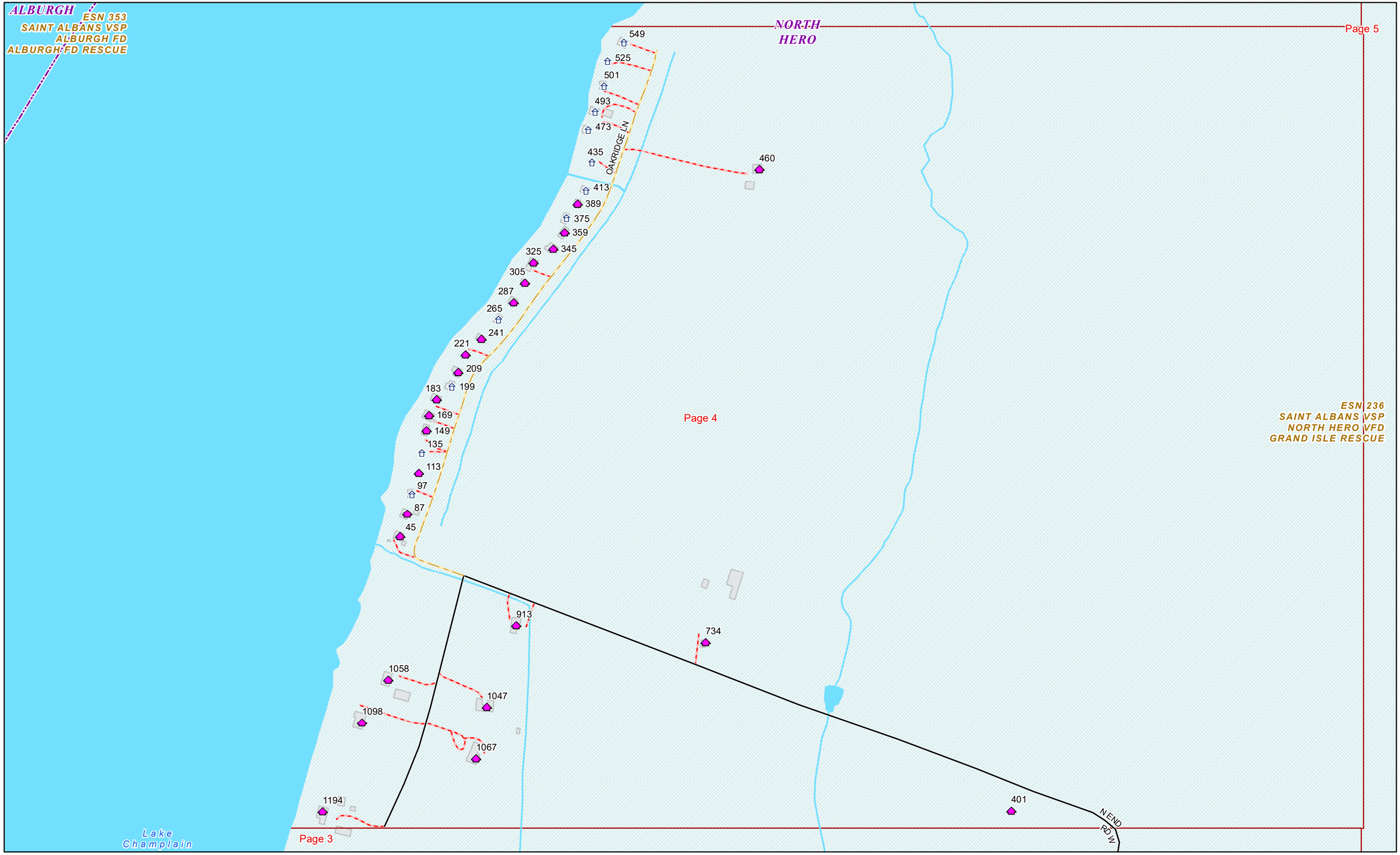

Date: 4/22/2019

1 in = 399 feet



Date: 4/22/2019

1 in = 795 feet

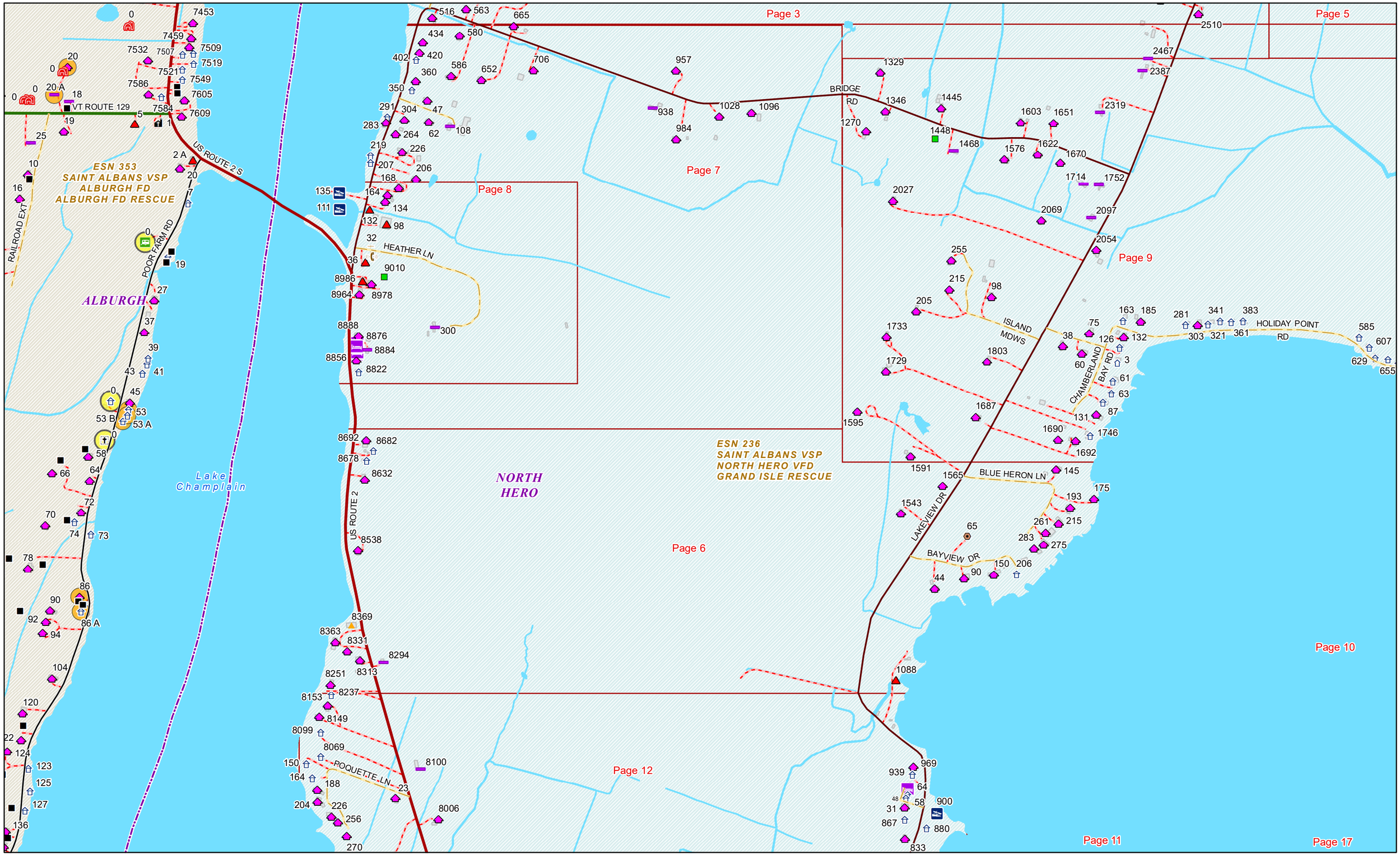

Page 6 Date: 4/22/2019 1 in = 793 feet

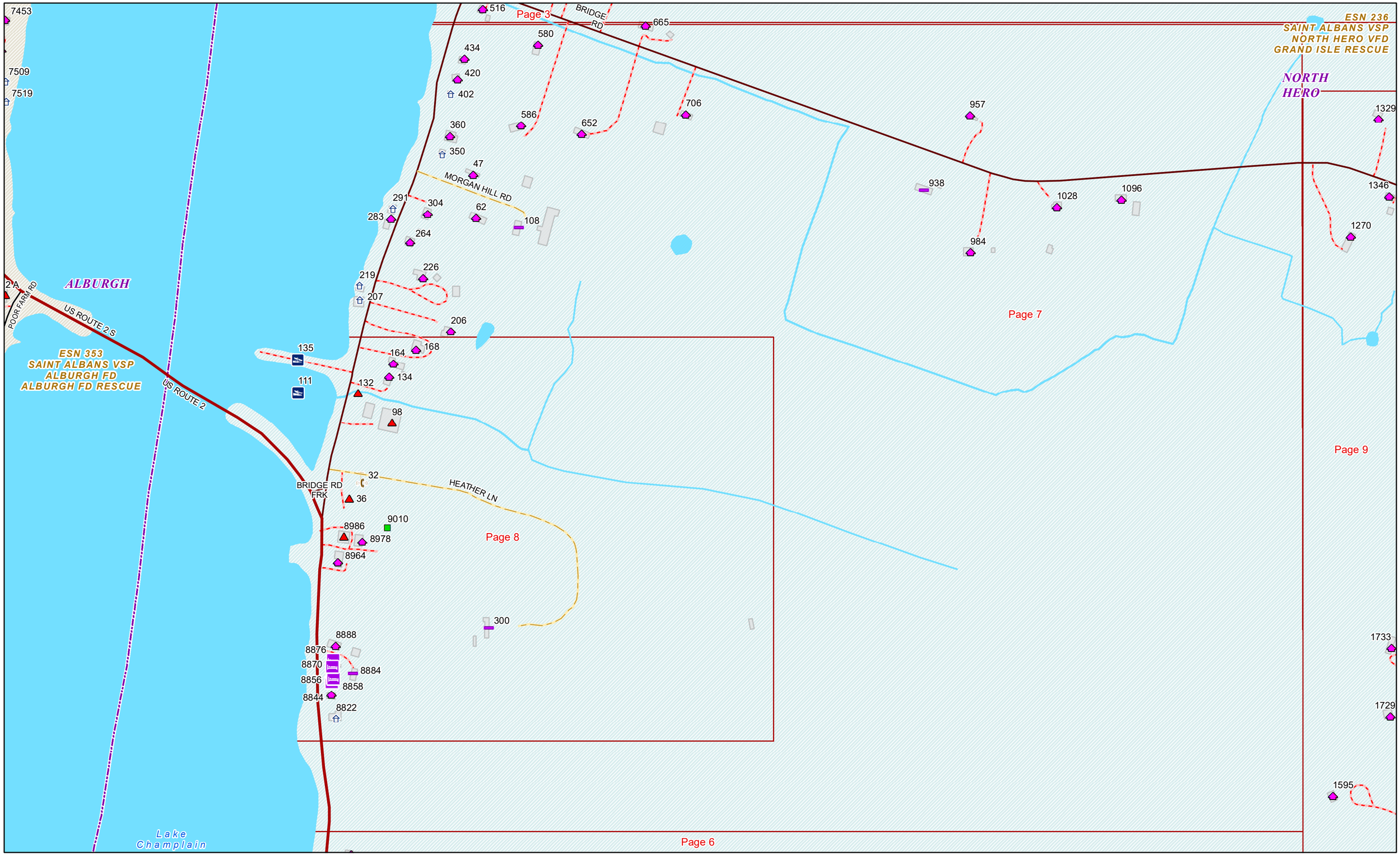

Date: 4/22/2019

1 in = 397 feet

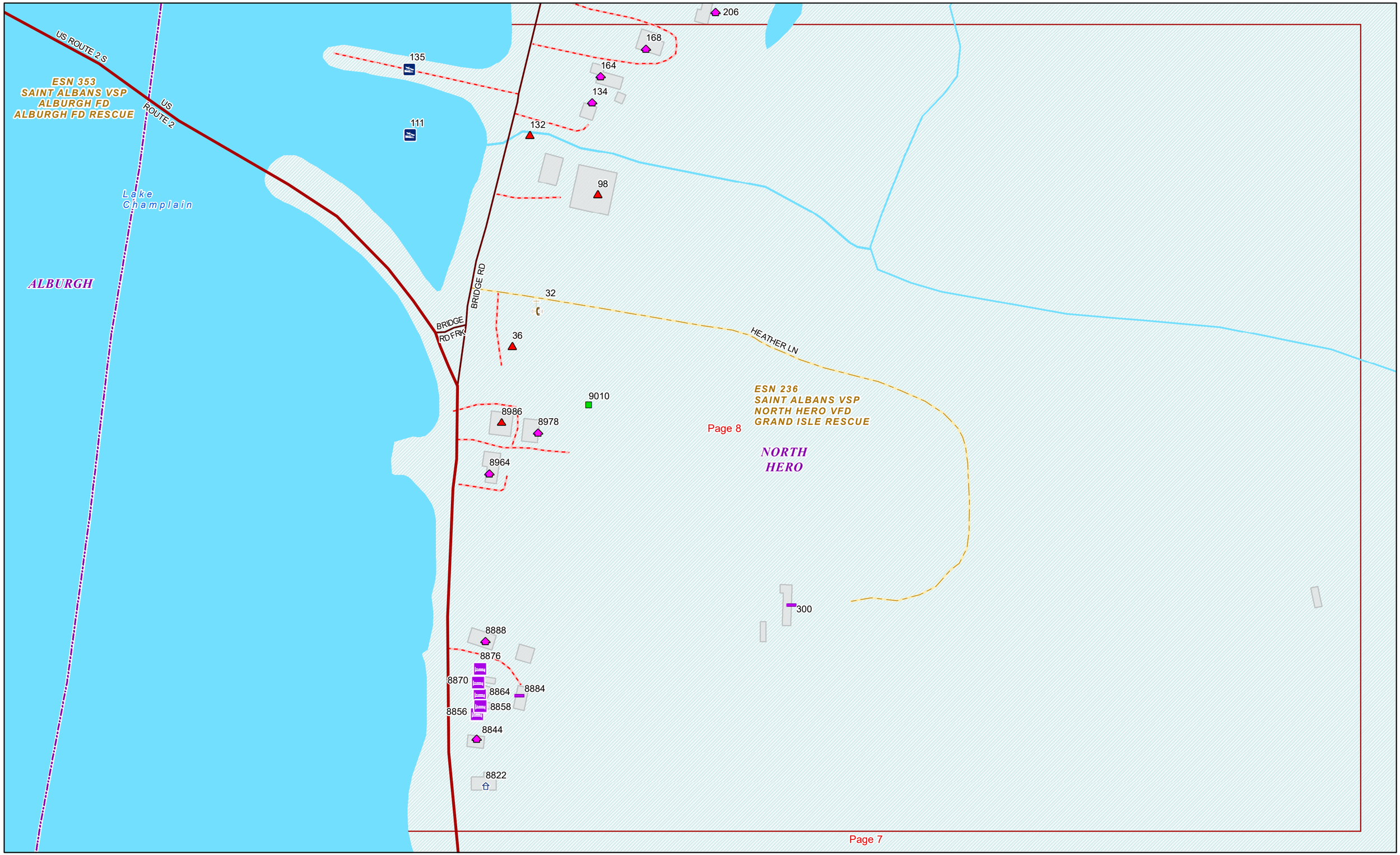

Date: 4/22/2019

1 in = 198 feet

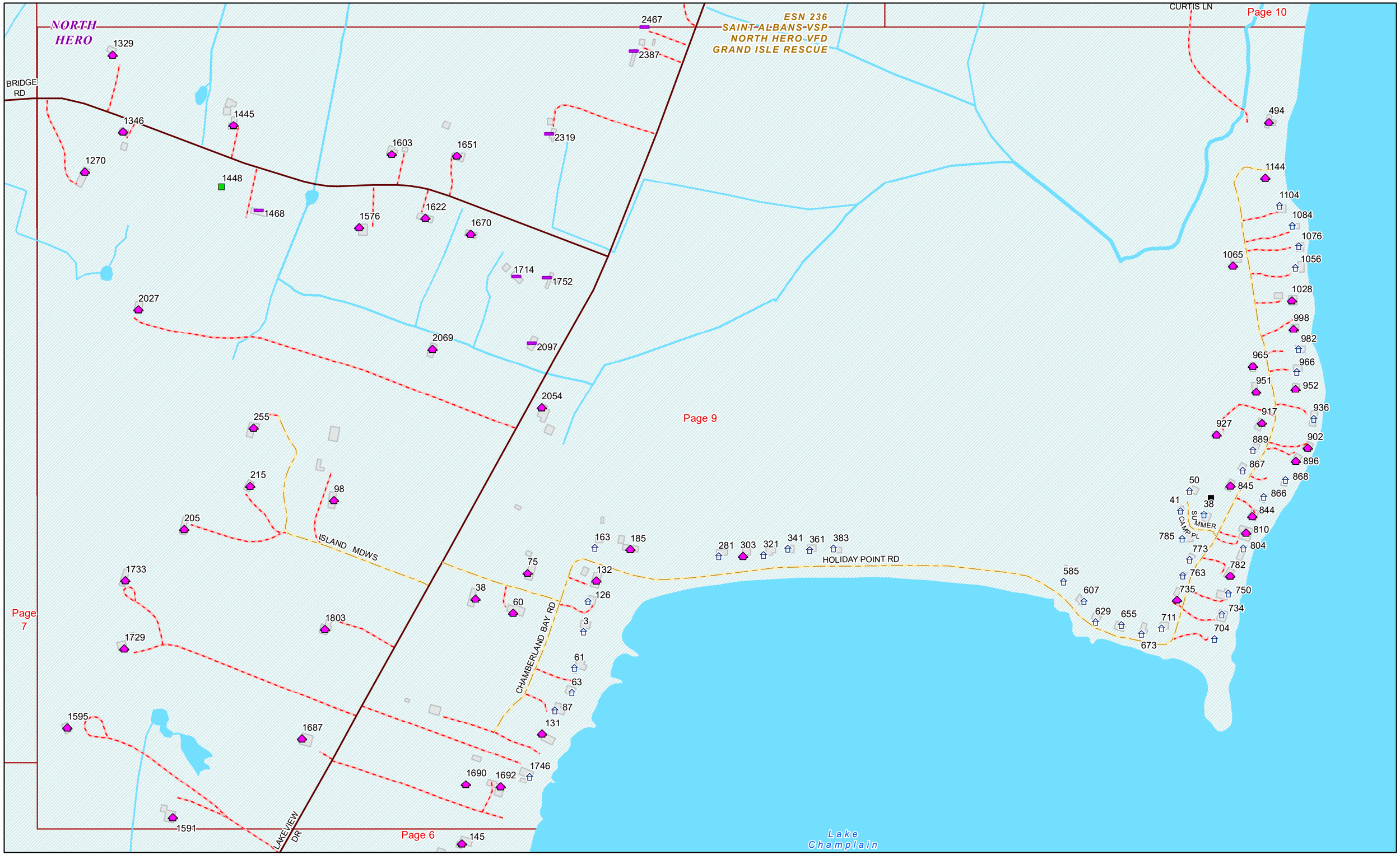

Page 9

Date: 4/22/2019

1 in = 399 feet

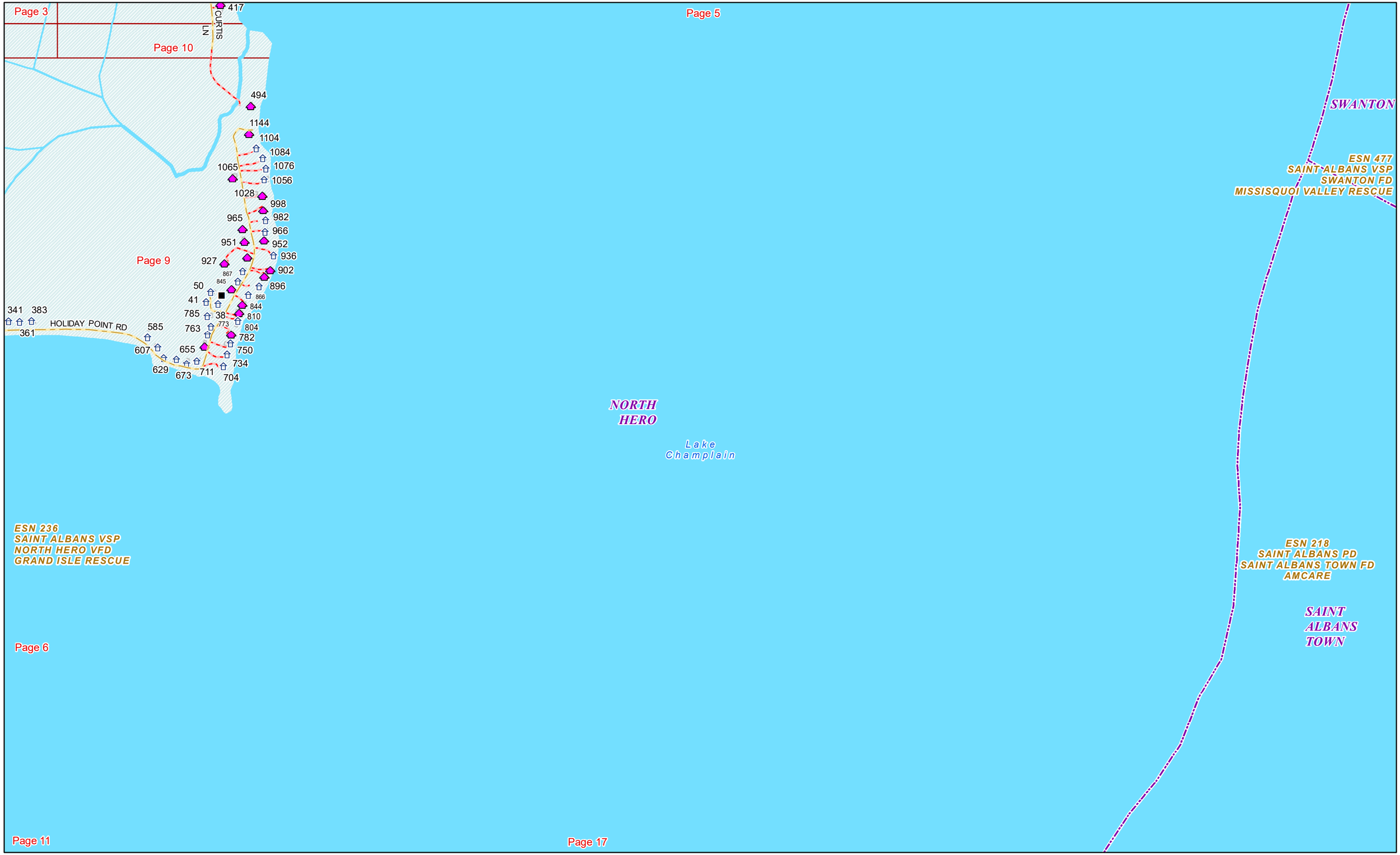

Date: 4/22/2019

1 in = 793 feet

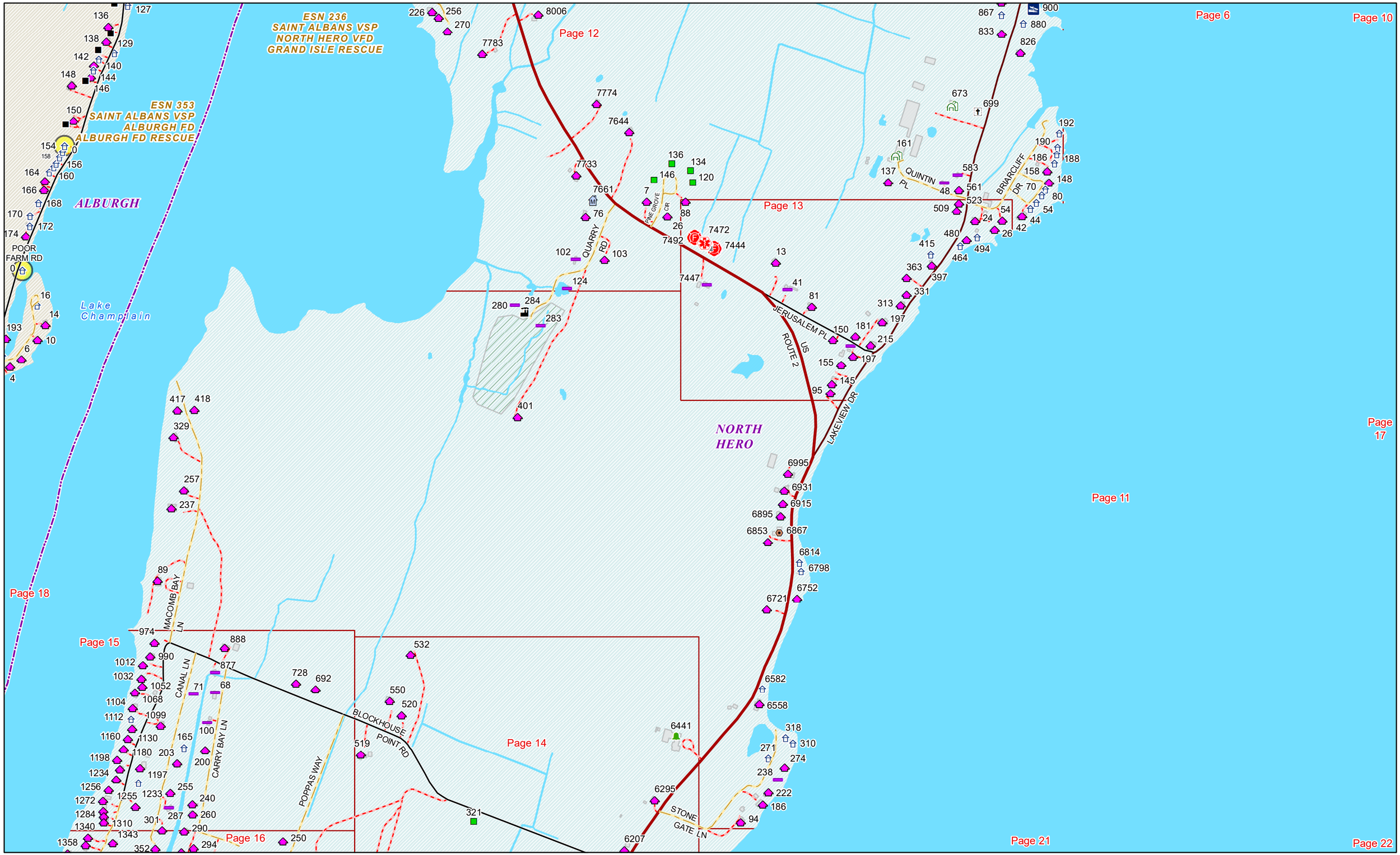

Date: 4/22/2019

1 in = 798 feet

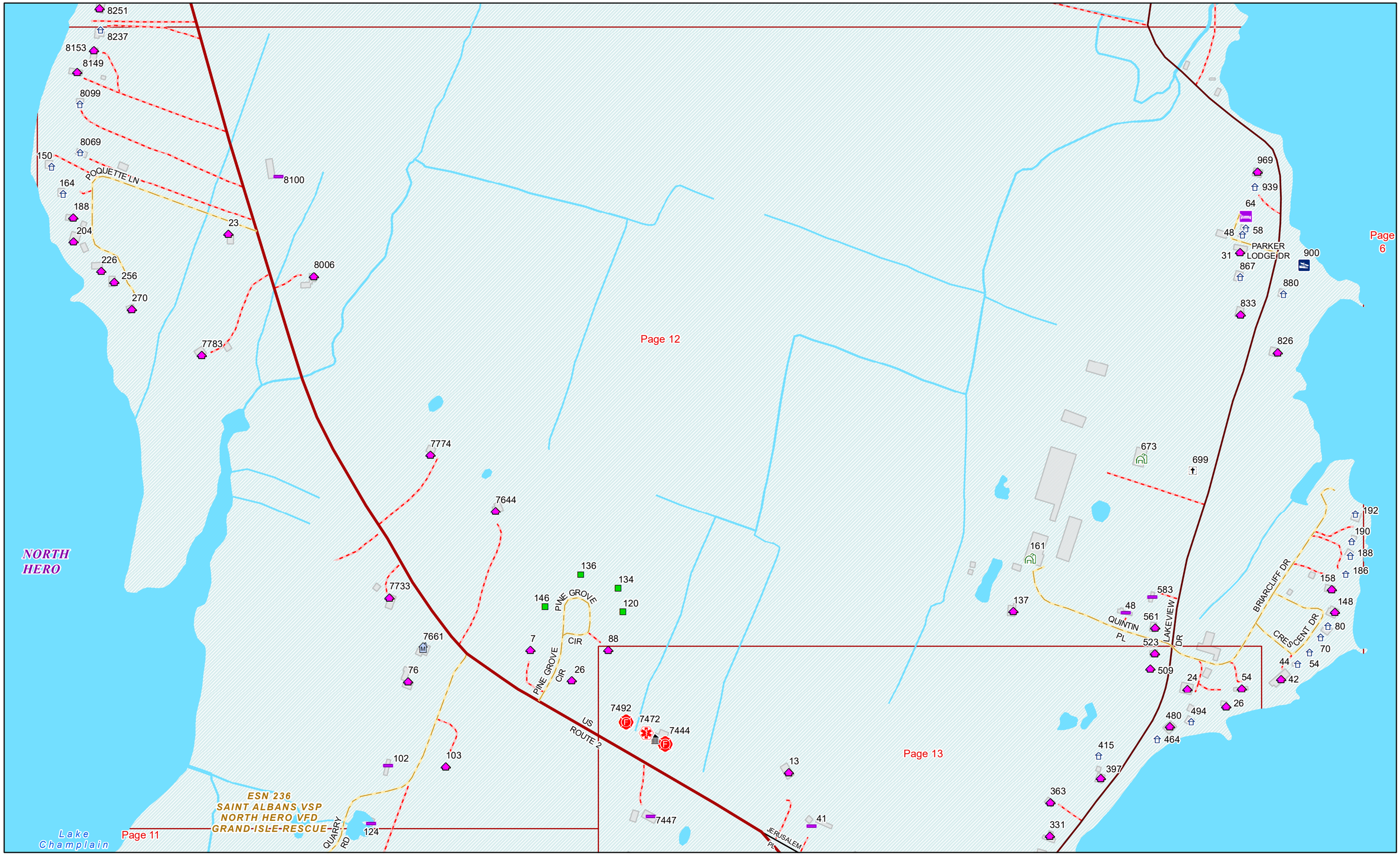

Date: 4/22/2019

1 in = 399 feet

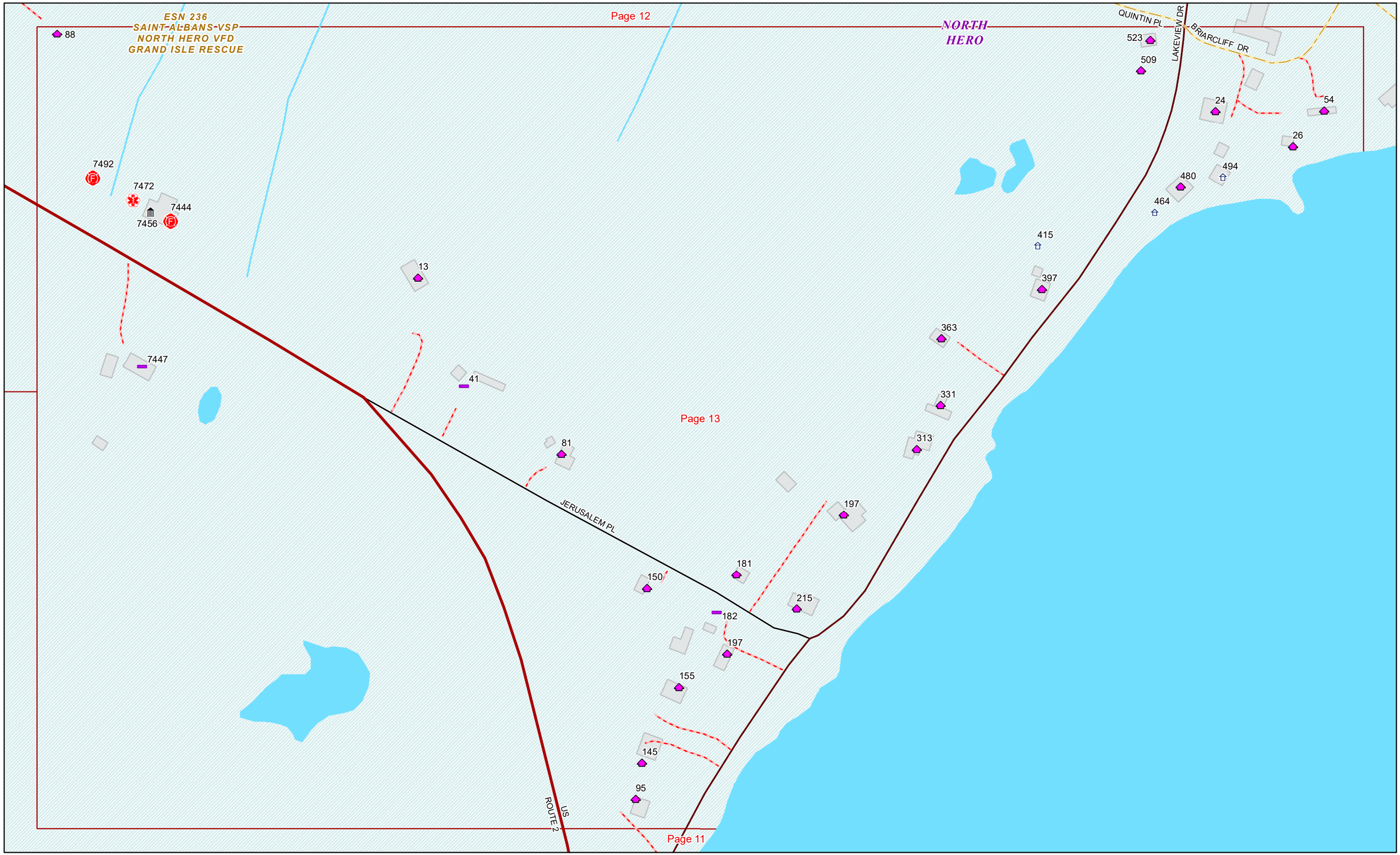

Date: 4/22/2019

1 in = 200 feet

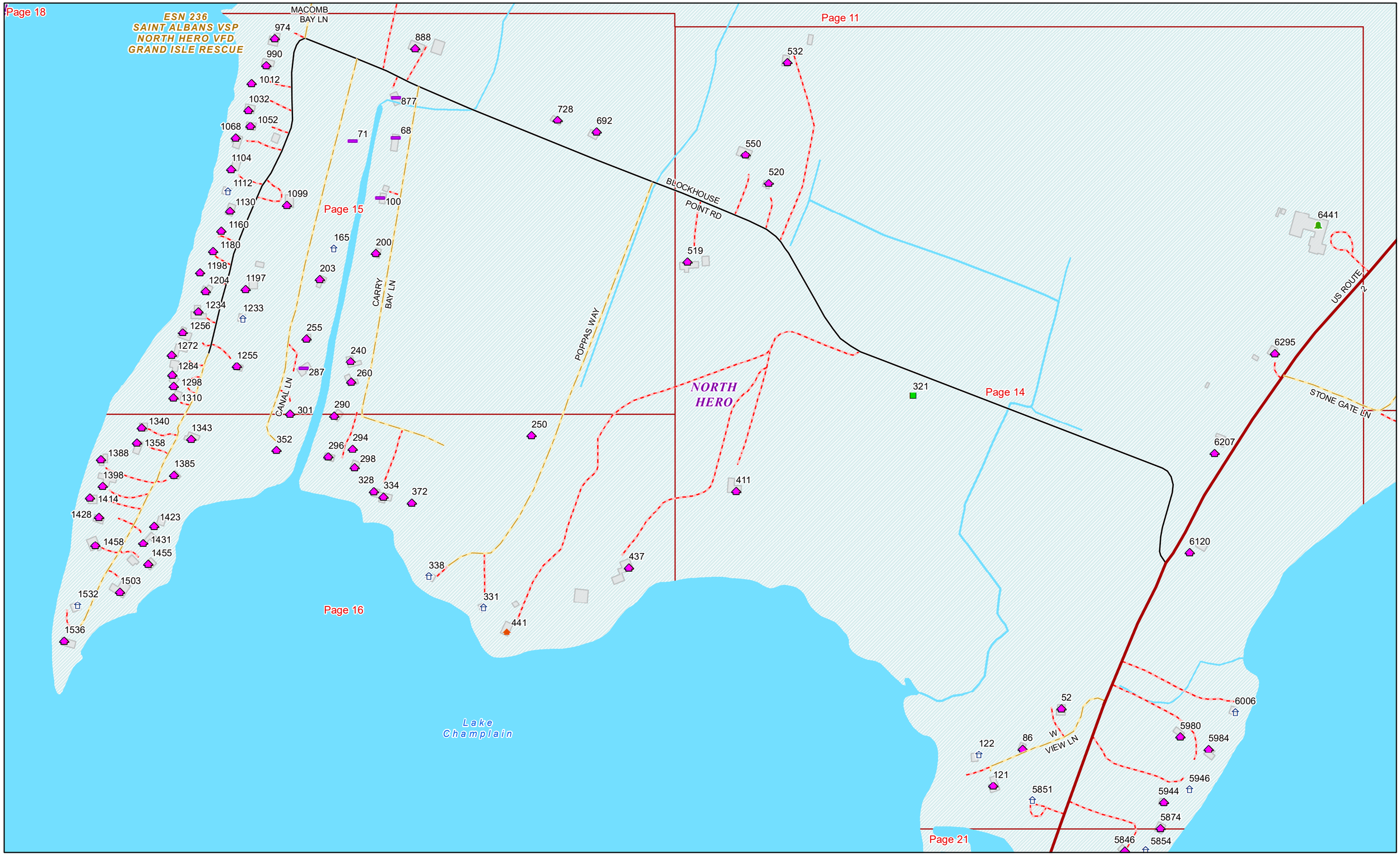

Page 14 Date: 4/22/2019 1 in = 399 feet

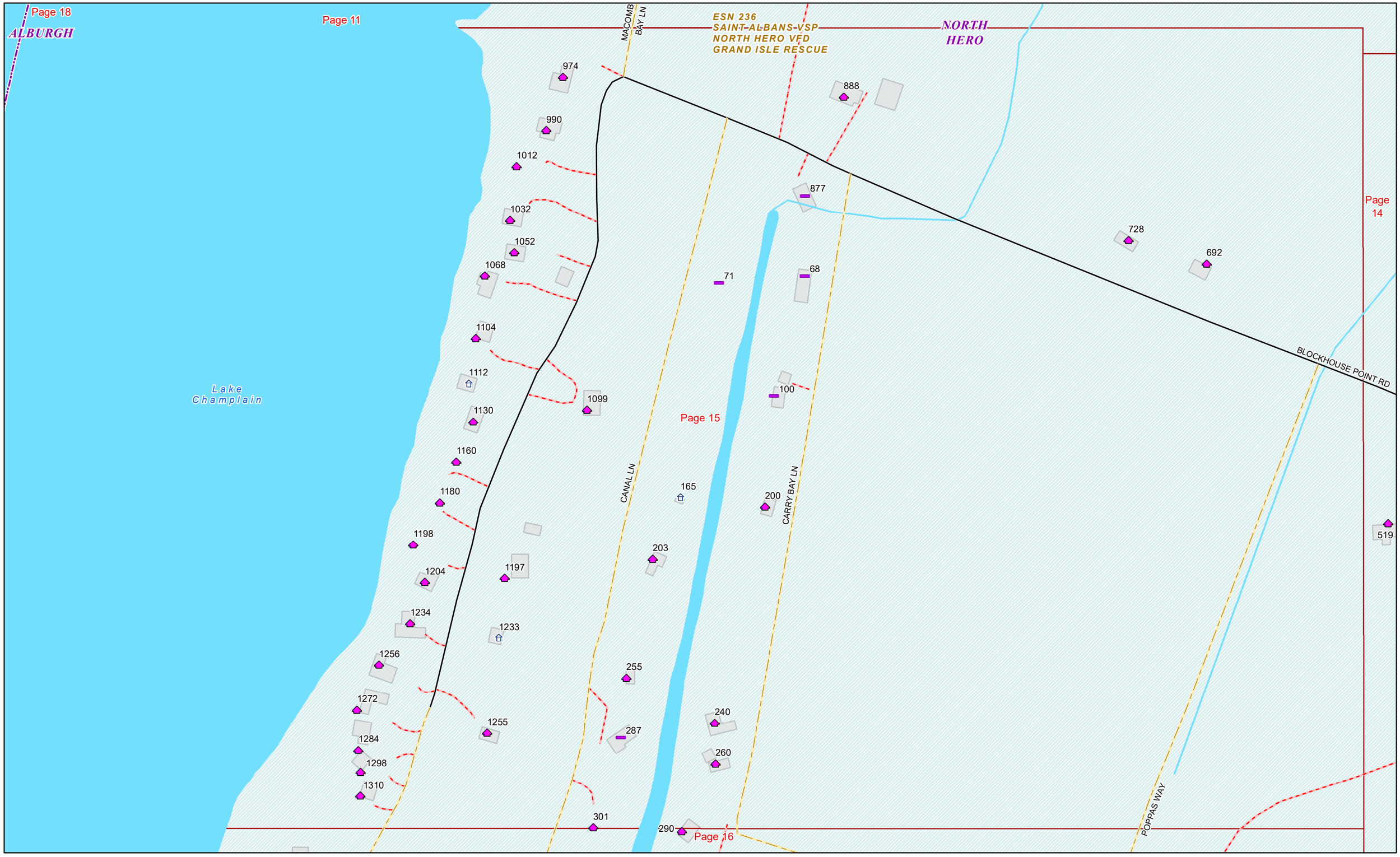

Page 15

Date: 4/22/2019

1 in = 200 feet

Date: 4/22/2019

1 in = 200 feet

Page 6

ESN 236
SAINT ALBANS VSP
NORTH HERO VFD
GRAND ISLE RESCUE

Page 10

Page 11

Page 17

Lake
Champlain

NORTH
HERO

ESN 218
SAINT ALBANS PD
SAINT ALBANS TOWN FD
AMCARE

SAINT
ALBANS
TOWN

Page 21

Page 22

Date: 4/22/2019

1 in = 793 feet

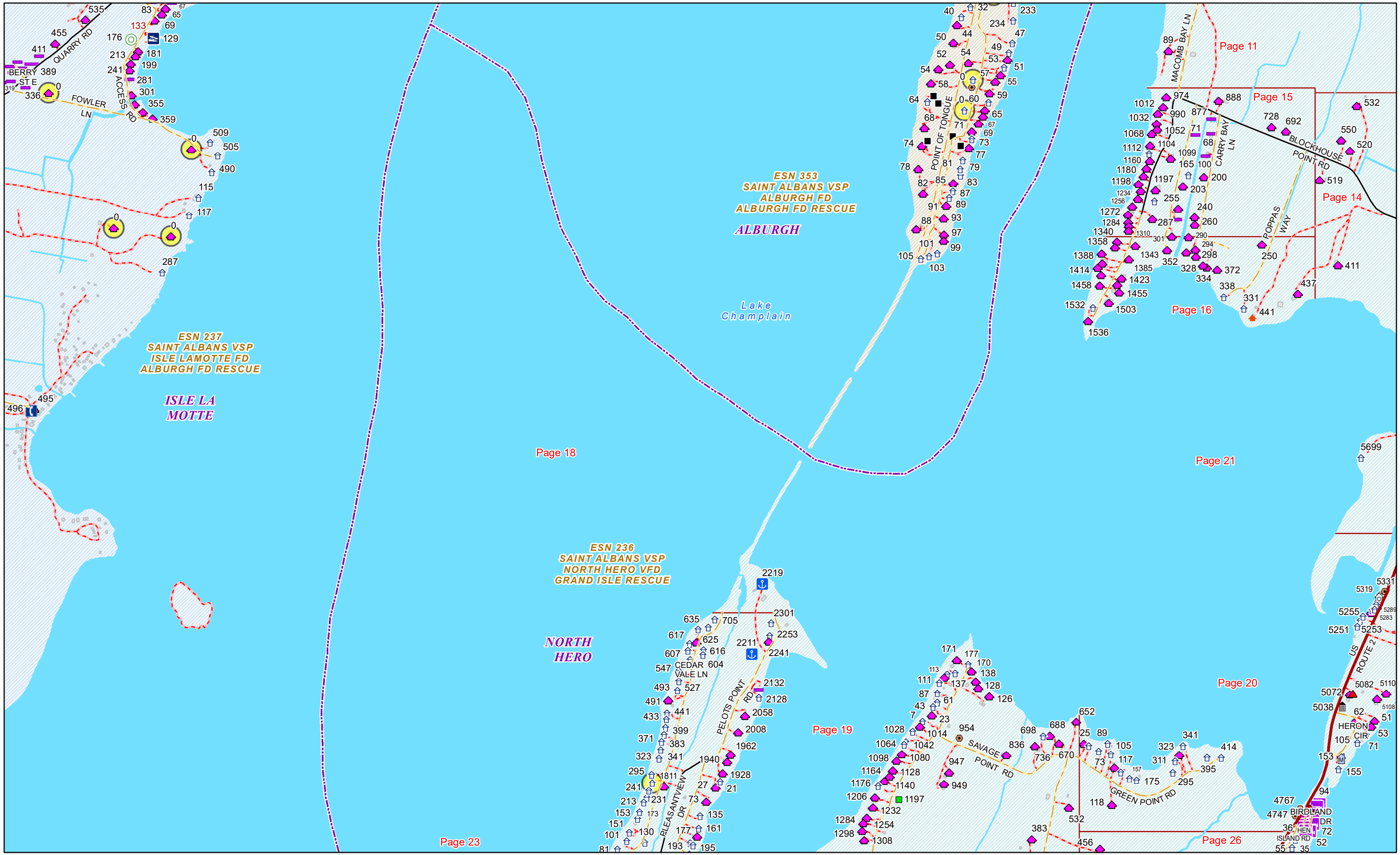

Date: 4/22/2019

1 in = 1,074 feet

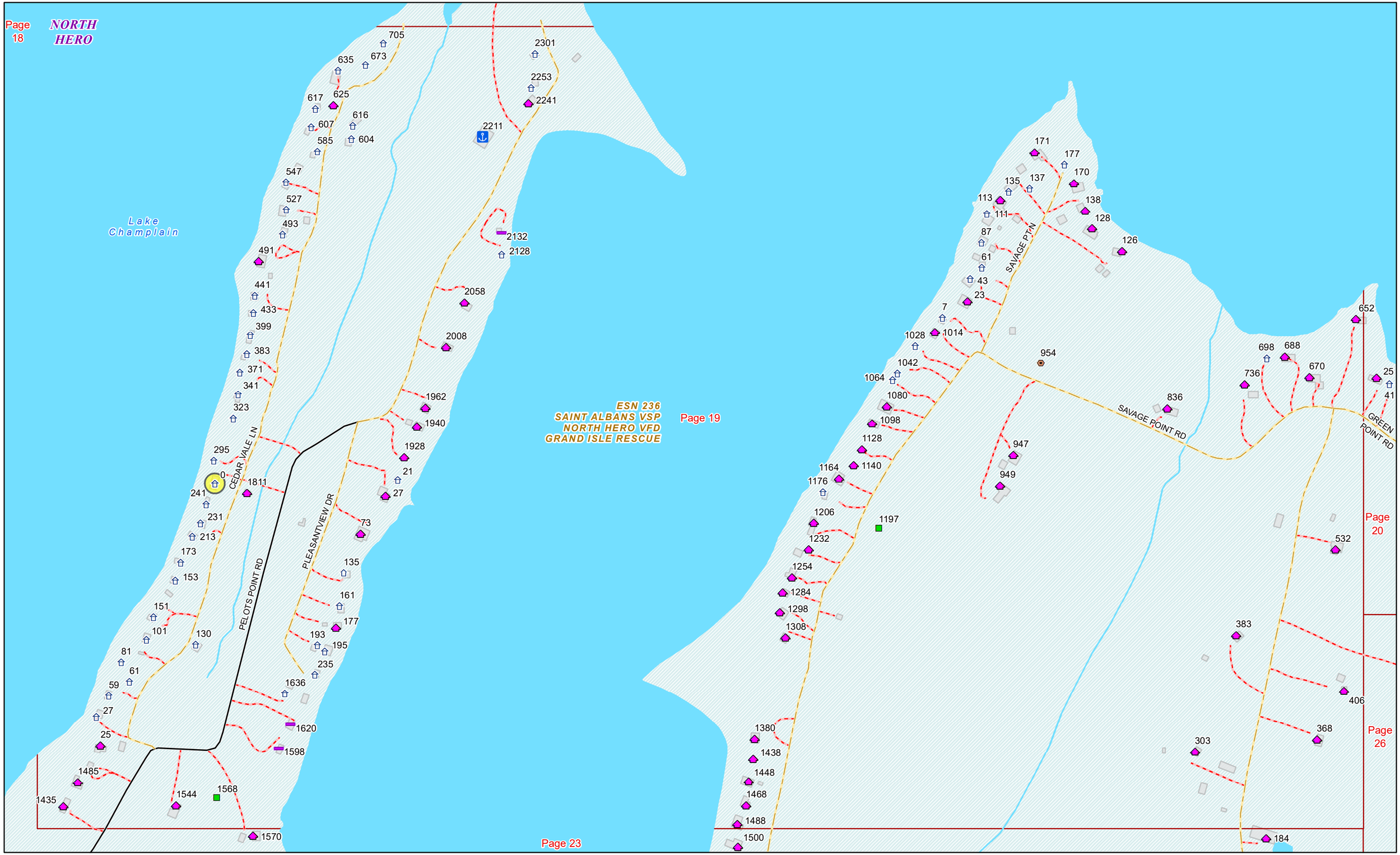

Date: 4/22/2019

1 in = 399 feet

NORTH HERO

Page 18

Page 19

Page 21

ESN 236
SAINT ALBANS VSP
NORTH HERO VFD
GRAND ISLE RESCUE

Page 20

Page 26

5500
5442
5331
5319
5313
5350
5295
5303
5281
5289
5283
5267
5255
5253
5251
5250
5224
5072
5082
5110
5108
5038
62
51
53
71
105
HERON CIR
153
155
652
25
41
89
73
105
341
323
395
414
311
GREEN POINT RD
117
143
295
157
175
118
532
94
4767
4780
92
4747
24
80
36
72
US ROUTE 2
HEMISLAND RD
48
52
35
Lake Champlain

Page 20

Date: 4/22/2019

1 in = 399 feet

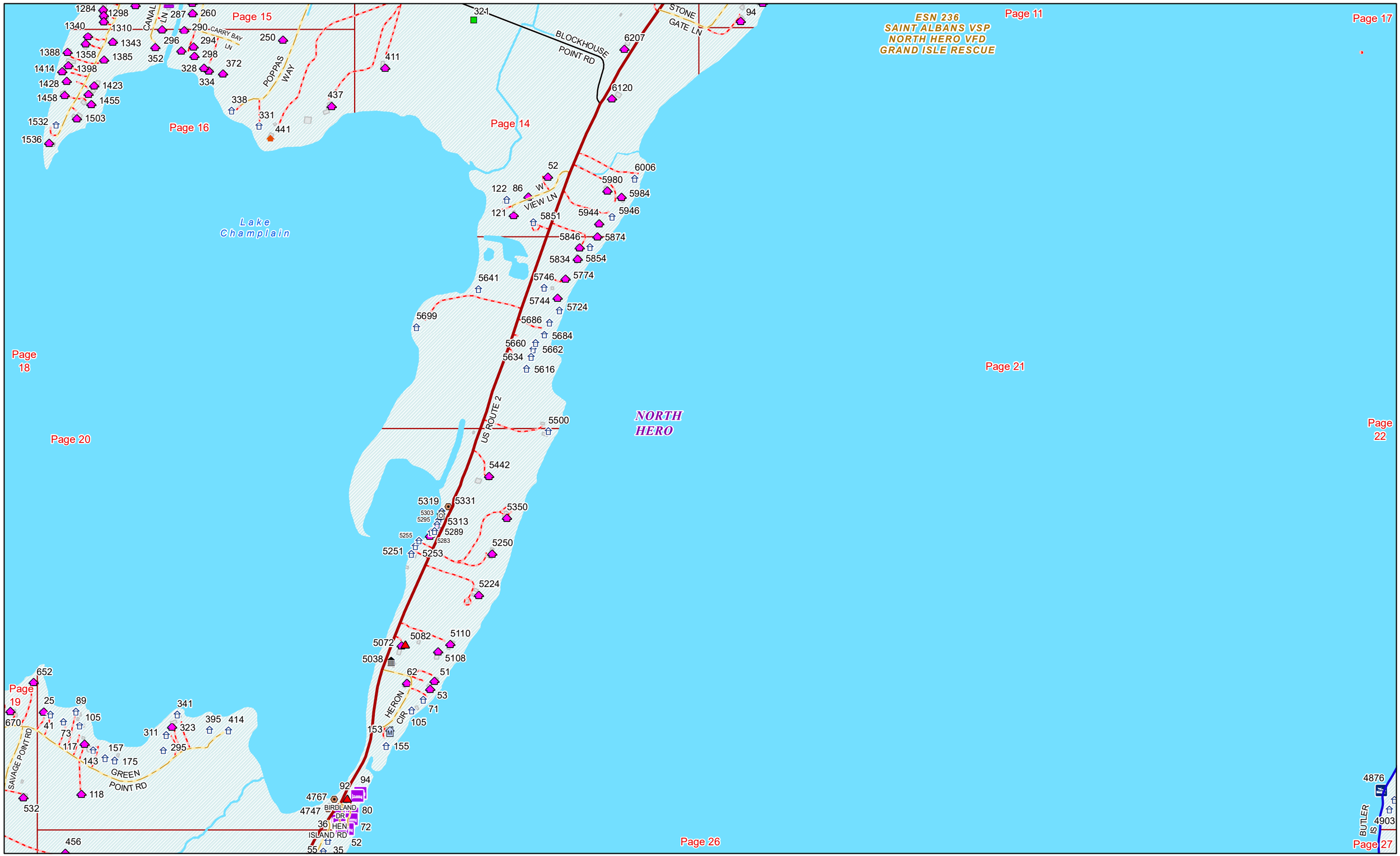

Date: 4/22/2019

1 in = 798 feet

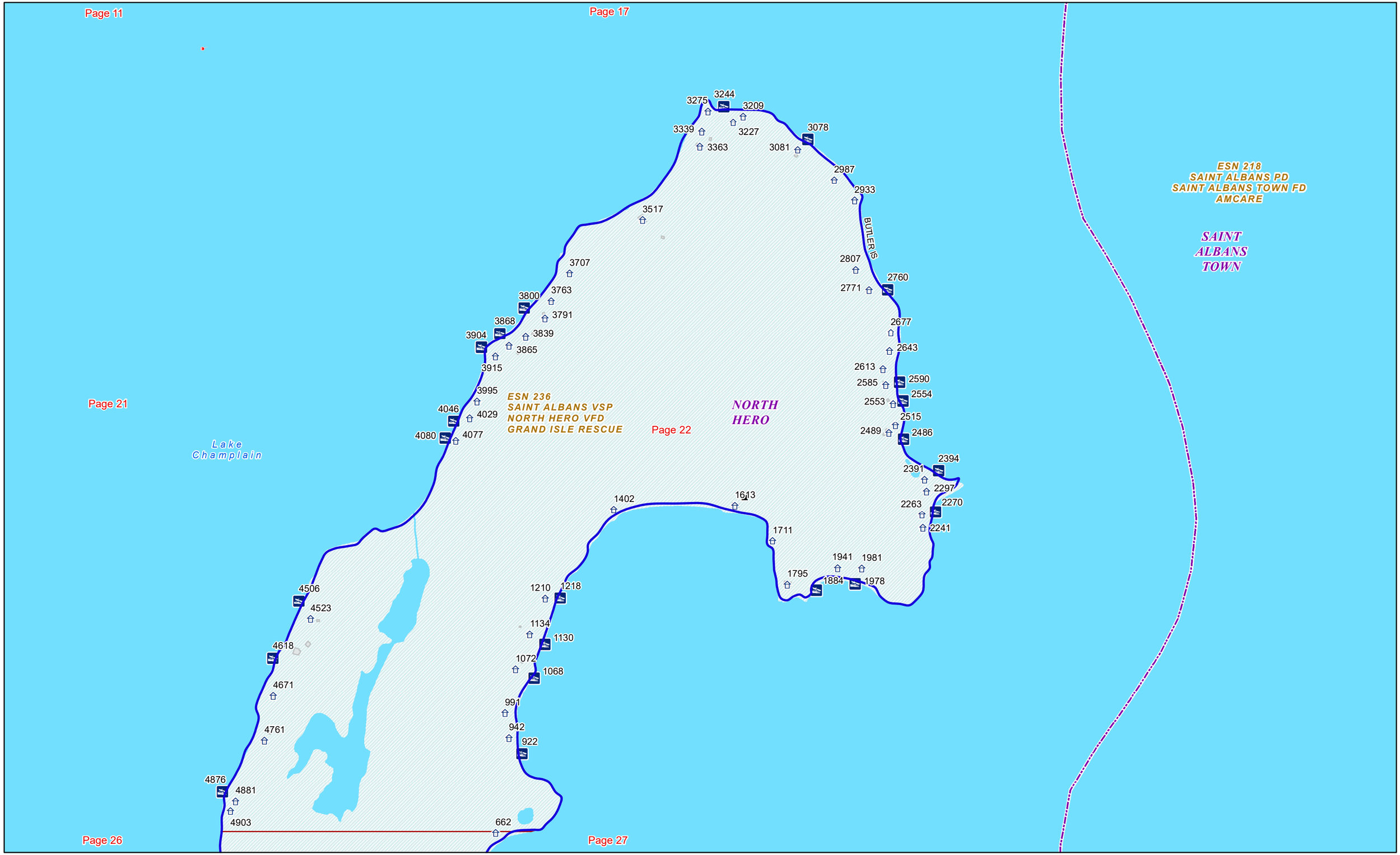

Date: 4/22/2019

1 in = 793 feet

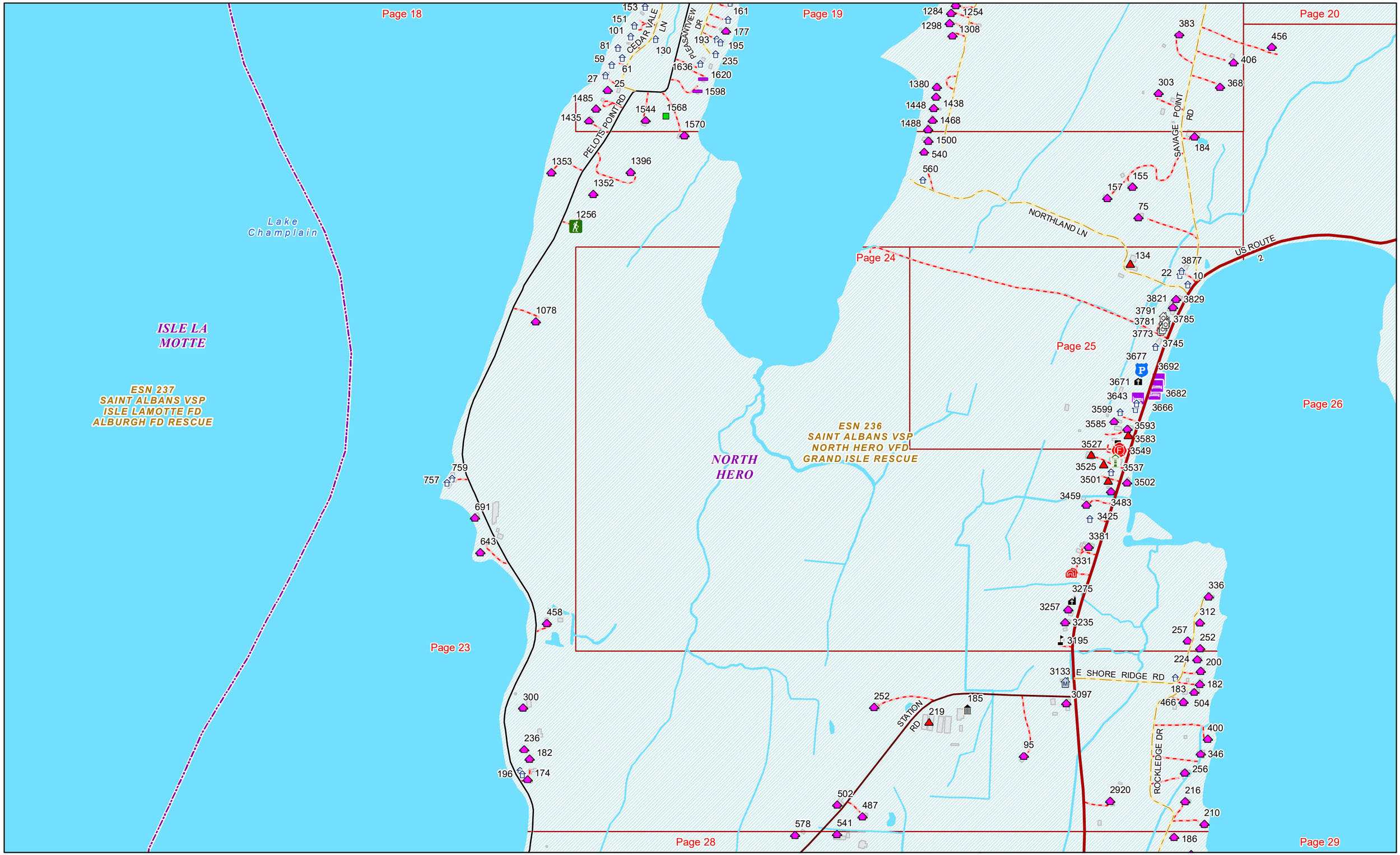

Date: 4/22/2019

1 in = 793 feet

NORTH HERO

Page 25

Page 24

Page 26

Page 23

ESN 236
SAINT ALBANS VSP
NORTH HERO VFD
GRAND ISLE RESCUE

NORTHLAND LN

SAVAGE POINT RD

US ROUTE 2

E SHORE RIDGE RD

134
3877
22
10
3829
3821
3791
3785
3781
3783
3773
3775
3745
3677
3692
3671
3682
3643
3666
3635
3599
3627
3585
3593
3583
3549
3527
3525
3537
3517
3501
3502
3483
3459
3425
3381
3331
3275
3257
3235
3195
336
312
257
252
224

Page 24 Date: 4/22/2019 1 in = 399 feet

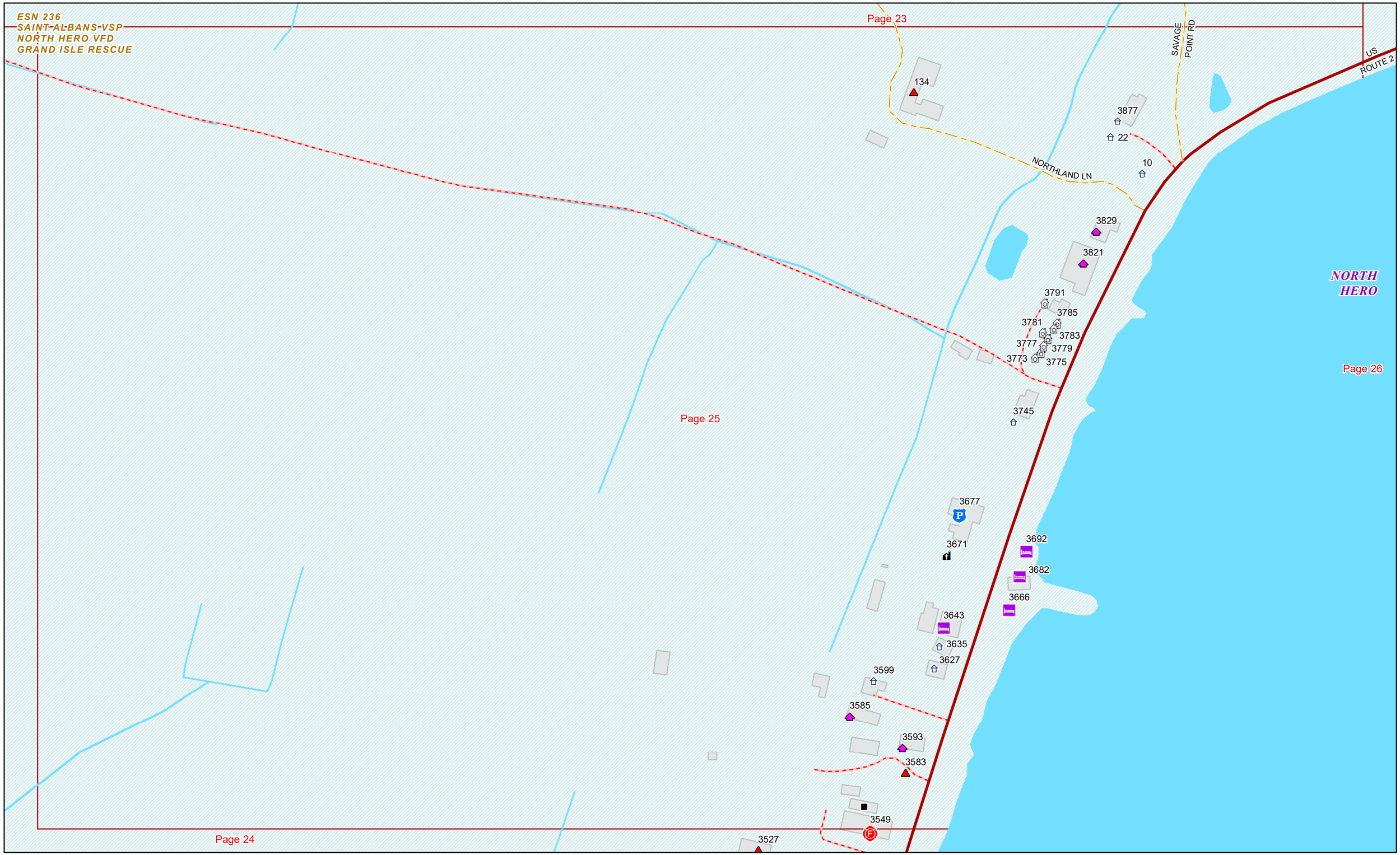

Date: 4/22/2019

1 in = 200 feet

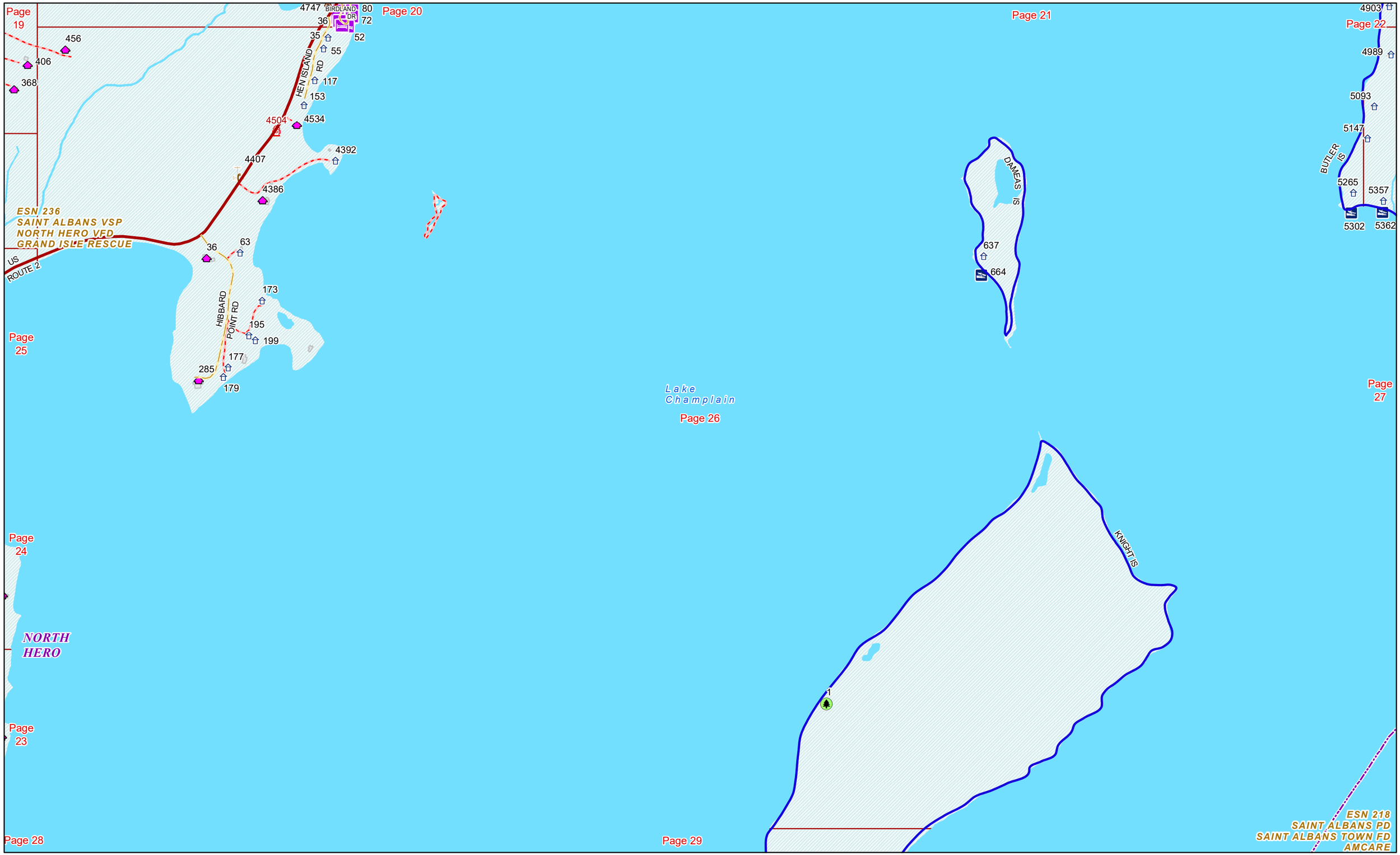

Date: 4/22/2019

1 in = 798 feet

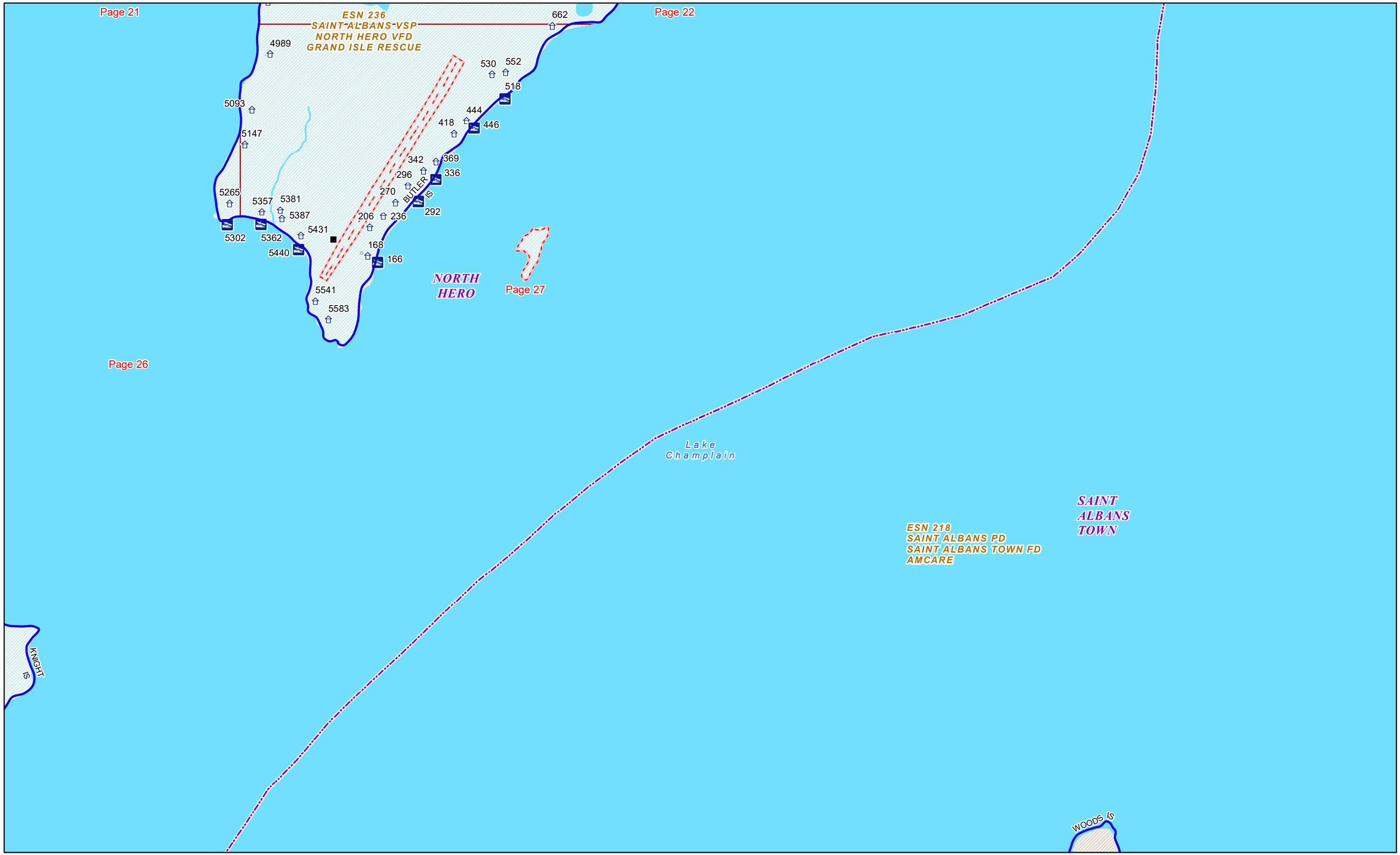

Date: 4/22/2019

1 in = 740 feet

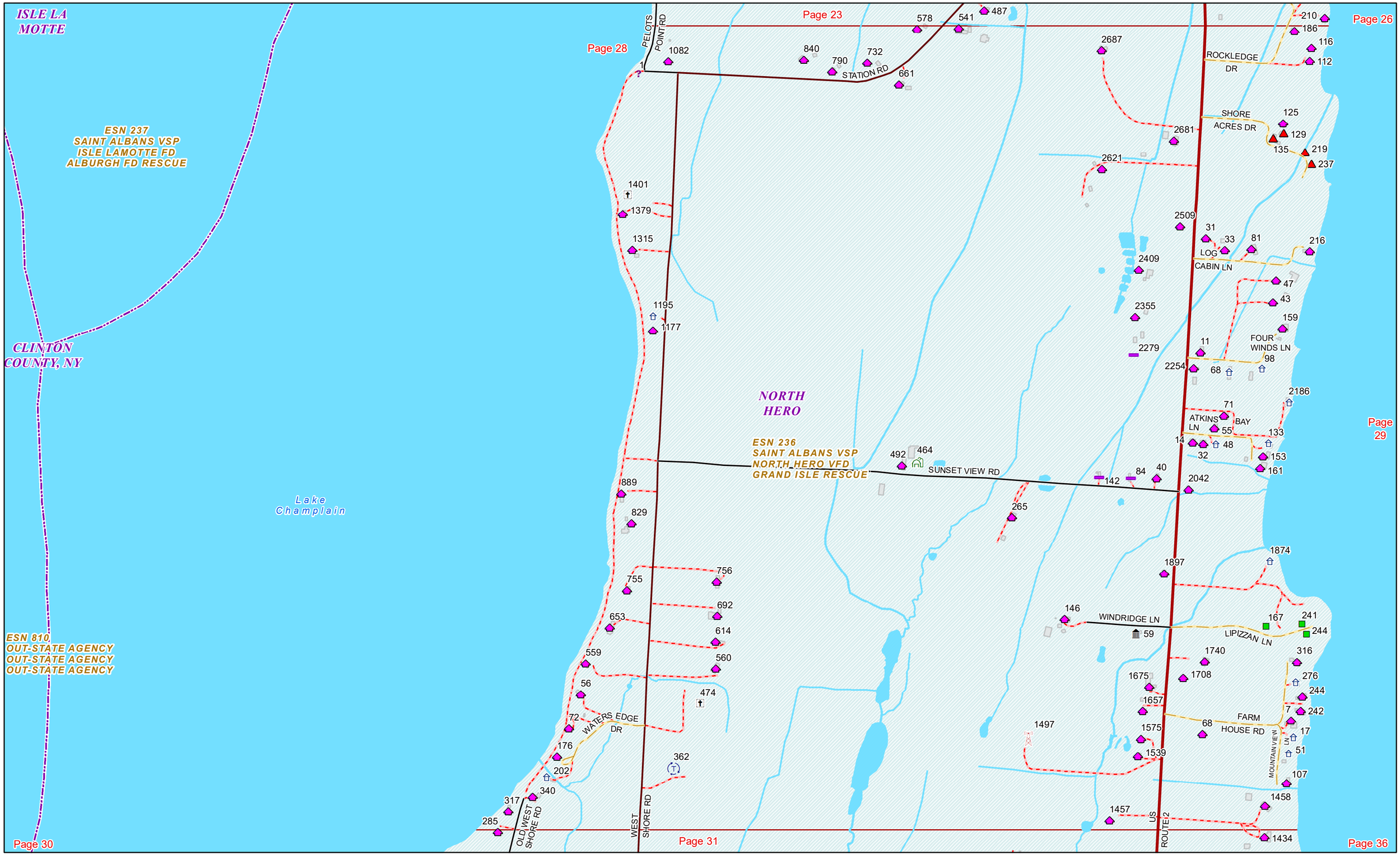

Page 28 Date: 4/22/2019 1 in = 796 feet

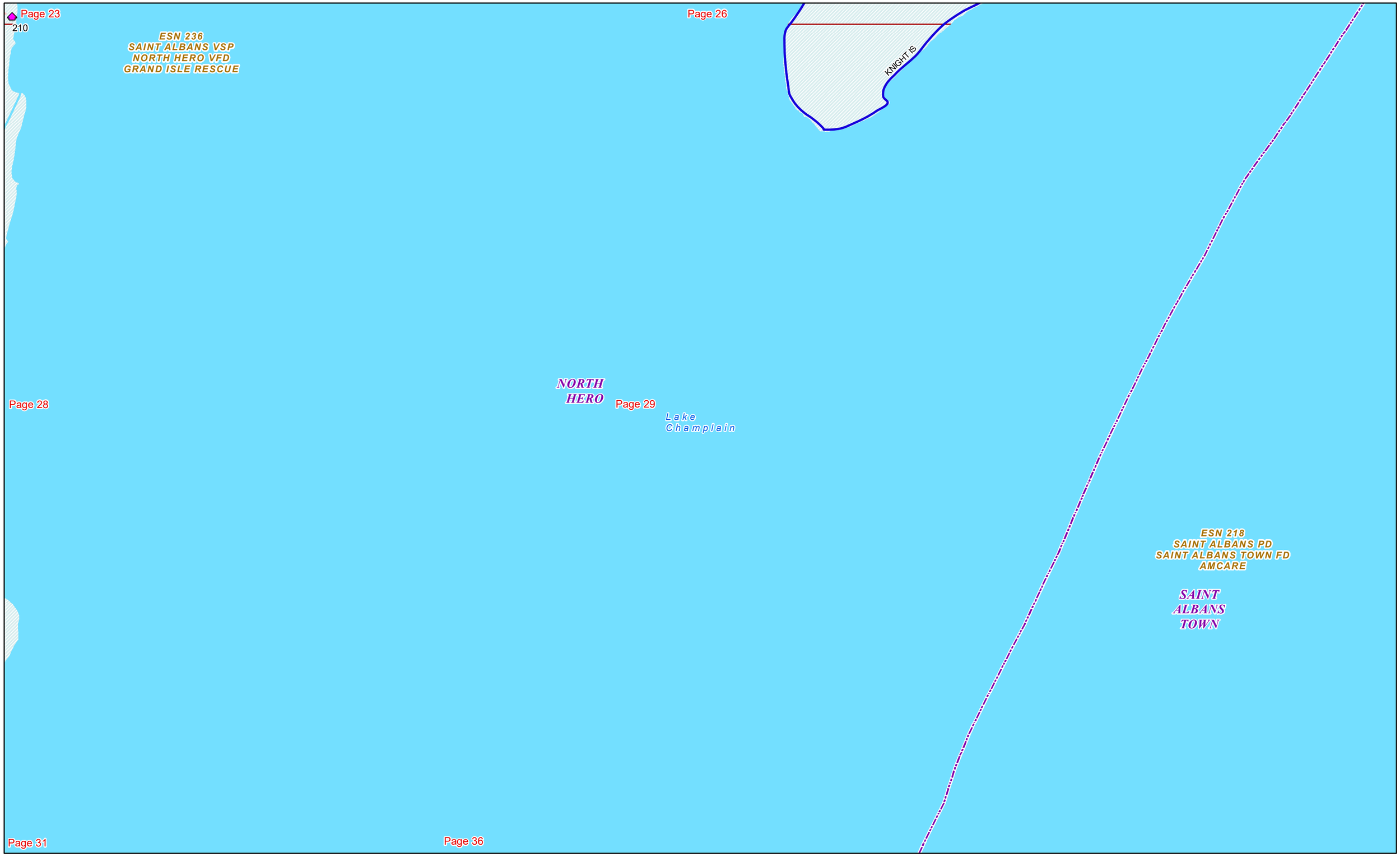

Date: 4/22/2019

1 in = 793 feet

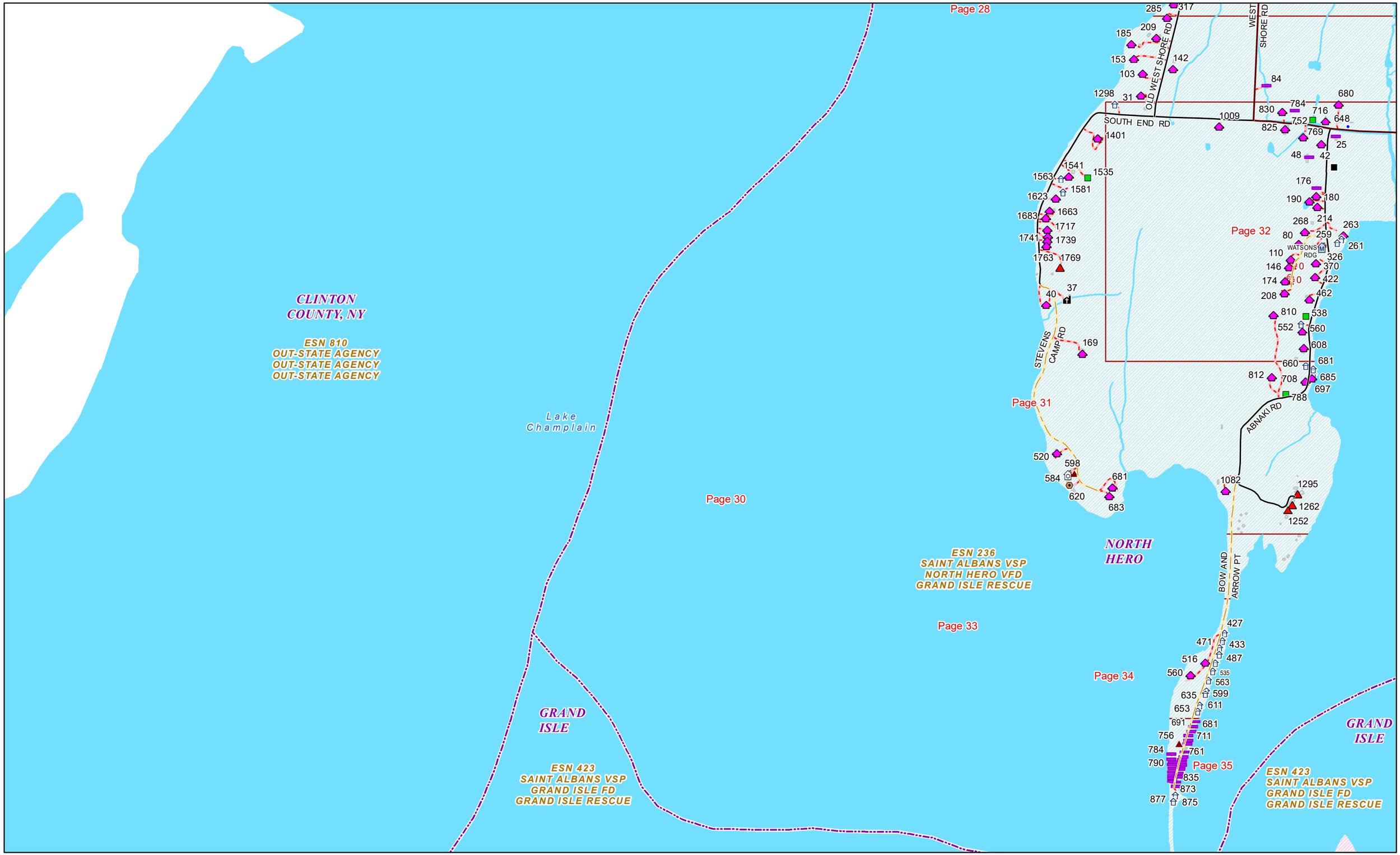

Date: 4/22/2019

1 in = 1,236 feet

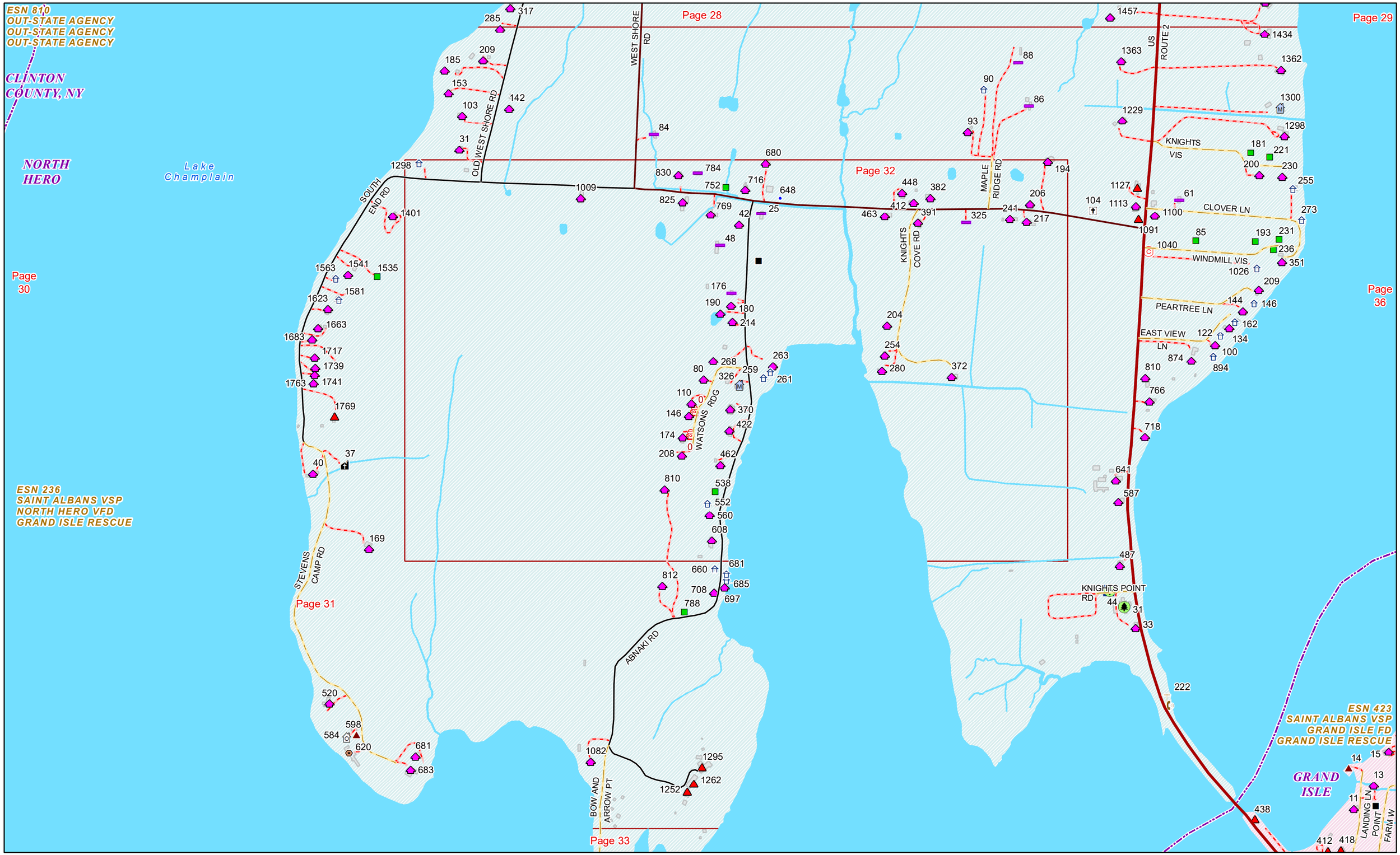

Page 31 Date: 4/22/2019 1 in = 798 feet

ESN 236
SAINT-ALBANS-VSP
NORTH HERO VFD
GRAND ISLE RESCUE

OLD WEST SHORE RD
WEST SHORE RD
MAPLE RIDGE RD
SOUTH END RD
KNIGHTS COVE RD
WATSONS RDG
ABNAKI RD

NORTH HERO
Lake Champlain

31
1298
1401
1009
830
784
752
716
680
648
825
769
25
42
48
448
412
382
463
391
325
241
217
206
194
176
180
190
214
204
254
280
372
268
263
259
261
326
80
110
146
370
422
174
208
462
810
538
552
560
608
660

Page 32
Page 31

Date: 4/22/2019
1 in = 399 feet

584
598
620
STEVENS
CAMP RD
681
683
1082
ABNAKI RD
1295
1262
1252
US ROUTE 2
Page 31
BOW AND ARROW PT
Page 33
427
433
471
487
516
515
560
535
563
599
611
635
653
681
691
711
723
743
756
761
784
797
790
808
828
845
856
849
873
875
877
Page 35
ESN 236
SAINT ALBANS VSP
NORTH HERO VFD
GRAND ISLE RESCUE
Page 34
NORTH HERO
Page 30
ESN 423
SAINT ALBANS VSP
GRAND ISLE FD
GRAND ISLE RESCUE
GRAND ISLE
Lake Champlain
13
PASSAGE VIEW LN
9

Date: 4/22/2019

1 in = 698 feet

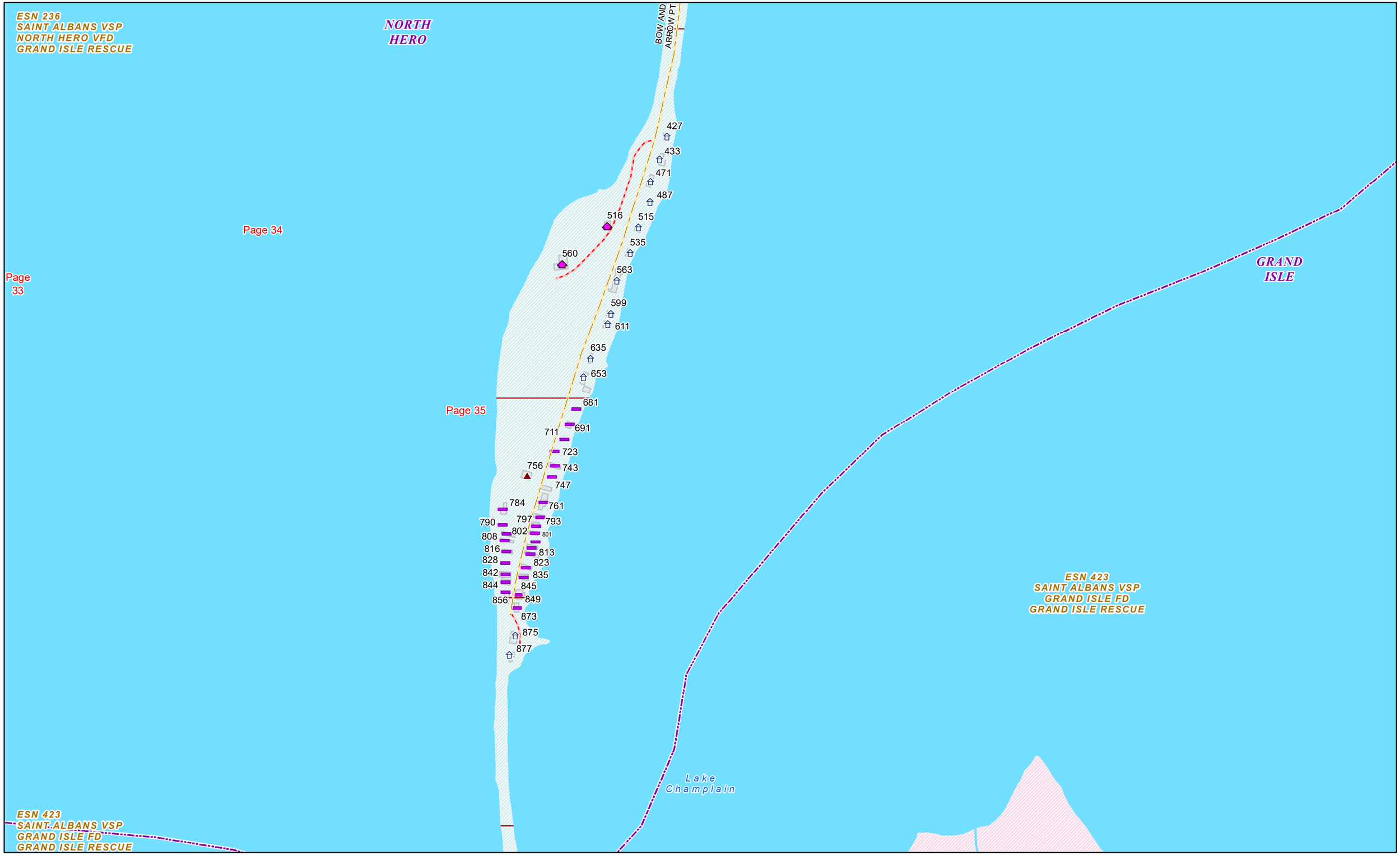

Date: 4/22/2019

1 in = 402 feet

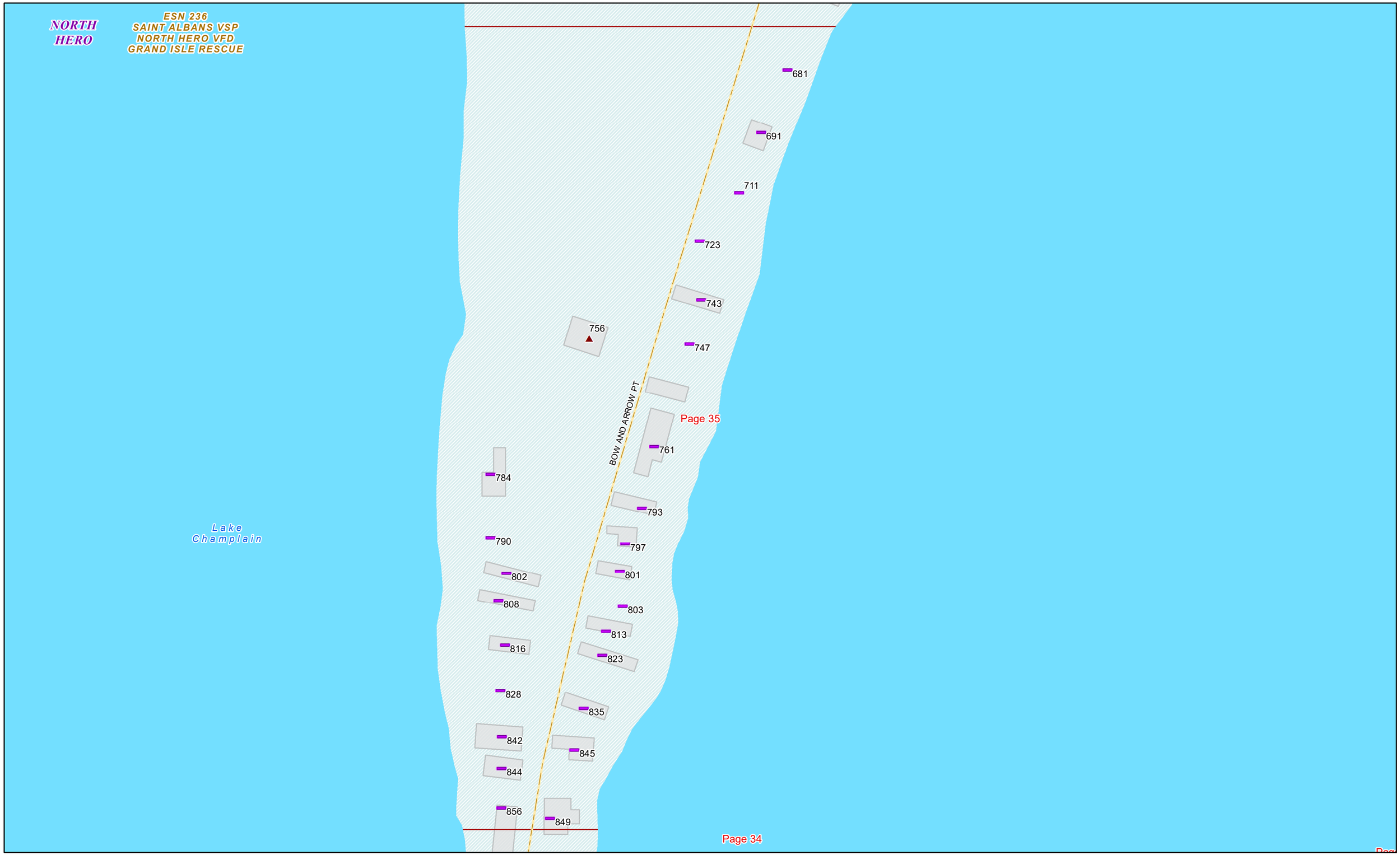

Date: 4/22/2019

1 in = 100 feet

Date: 4/22/2019

1 in = 534 feet