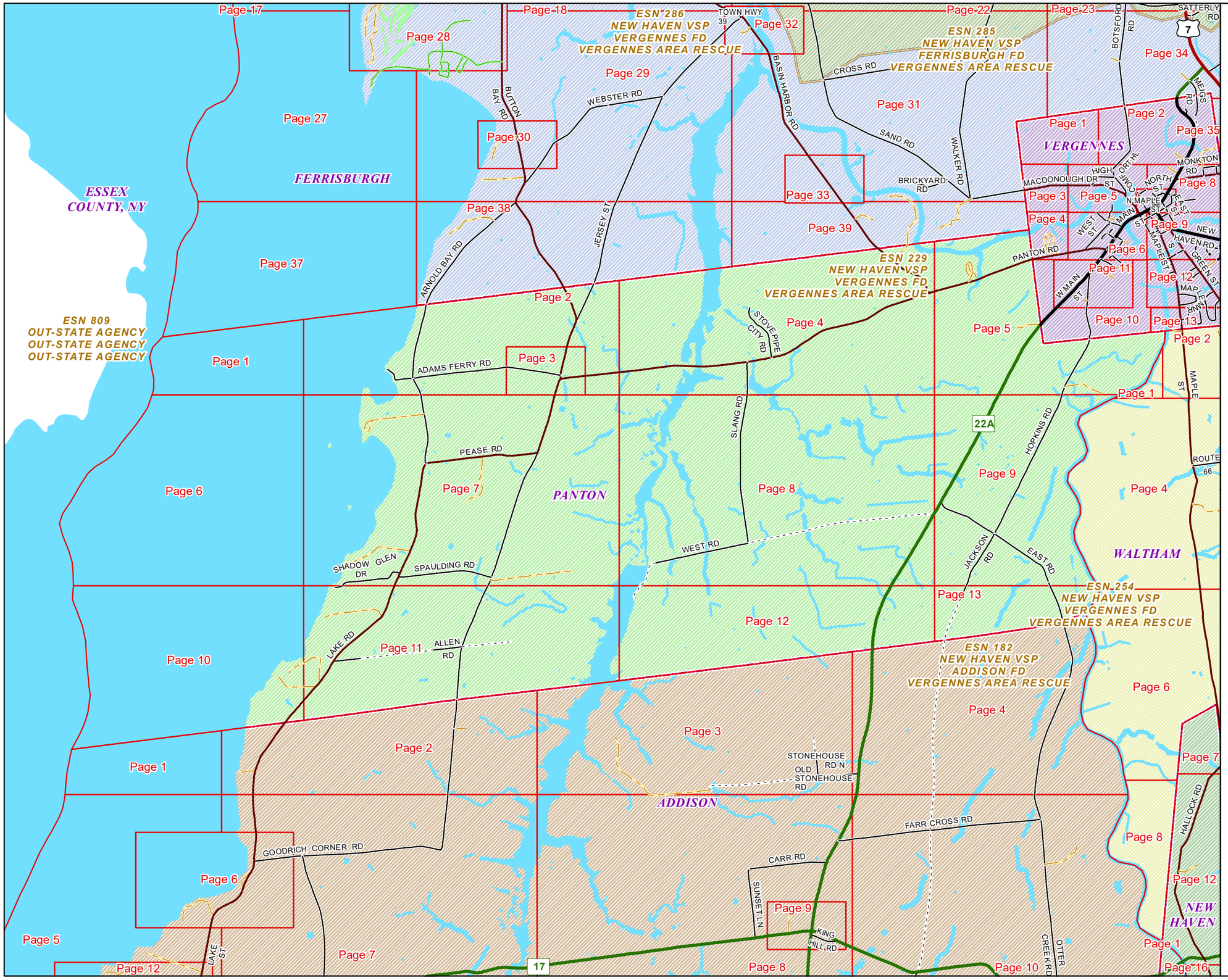

VERMONT

E9-1-1 MapBook

Panton

E9-1-1 MapBook with GIS Data

Use constraints: The 9-1-1 related data layers (Esites, Landmarks, Roads, Driveways, Footprints, Atlas Sheets, ESZ, etc.) were developed and designed for Enhanced 9-1-1 purposes only. The user should understand that the nature of the Enhanced 9-1-1 data layers means they are never complete. **Each municipal government is responsible for maintenance of the E9-1-1 database.** Other data (non-E9-1-1 related) used in the Vermont E9-1-1 MapBook is acquired from the Vermont Center for Geographic Information (VCGI) (vcgi.vermont.gov) and local Regional Planning Commissions.

Disclaimer:
This Vermont E9-1-1 MapBook and GIS data is for general reference only. Data layers that appear on the map may or may not be accurate, current or otherwise reliable. The E9-1-1 Board and the State of Vermont make no representations of any kind, including but not limited to the warranties of merchantability or fitness for a particular use, not are any such warranties to be implies with respect to the GIS data and MapBook.

For Questions/Updates:
Contact VT Enhanced 9-1-1 Board:
Phone: 802-828-4911
Email: e911.info@vermont.gov
Website: e911.vermont.gov

4/22/2019

Legend

Roads

- Interstate Highway
- US Highway
- State Highway
- Town Highway Class 1
- Town Highway Class 2
- Town Highway Class 3
- Town Highway Class 4
- Private
- Driveway
- D — — D - Discontinued Road
- LT- - - -LT Legal Trail
- Ferry
- Military - no public access
- National Forest Highway
- State Forest Highway
- Proposed
- Rivers
- Driveways

Hydrants

- Drafting Site
- Dry Hydrant
- Municipal Hydrant
- Pressurized Hydrant

Townline

Emergency Service Zones

FootPrints

- Airport
- Solar Field
- Alpine Trail Easiest
- Alpine Trail Intermediate
- Alpine Trail Advanced
- Alpine Trail Expert
- Alpine Glade Marked
- Alpine Glade Not Marked
- Building
- Farm
- Golf Course
- Quarry
- Park
- Shopping Center
- Stadium/Arena
- Other

Addressing Error

- Orange - Duplicated Addressed Building
- Yellow - Unnumbered Building

Named Roads

-- A --

	Community	Low	High	Pages
ADAMS FERRY RD	PANTON	1	1120	2,3
ADAMS FERRY RD	PANTON	1121	1358	2
AERIE POINT DR	PANTON	1	620	7
ALLEN RD	PANTON	1	212	11
ALLEN RD	PANTON	213	964	11
ARNOLD BAY RD	PANTON	1019	1585	2
ARNOLD BAY RD	PANTON	1586	1872	2,7
ARNOLD BAY RD	PANTON	1873	2248	7

-- B --

	Community	Low	High	Pages
BASIN HARBOR RD	FERRISBURGH	144	424	4
BASIN HARBOR RD	PANTON	1	524	4
BUTTON BAY RD	PANTON	2577	2852	2

-- E --

	Community	Low	High	Pages
EAST RD	PANTON	1	1030	9
EAST RD	PANTON	1031	1350	9,13

-- F --

	Community	Low	High	Pages
FISHER LN	PANTON	1	302	5

-- G --

	Community	Low	High	Pages
GRANDEY RD	PANTON	1	382	11

-- H --

	Community	Low	High	Pages
HOPKINS RD	PANTON	913	2134	5,9
HOPKINS RD	PANTON	505	912	5

-- J --

	Community	Low	High	Pages
JACKSON RD	PANTON	1	504	9,13
JACKSON RD	PANTON	505	886	13
JERSEY ST	PANTON	2343	2653	2
JERSEY ST	PANTON	3685	4694	7
JERSEY ST	PANTON	2654	3074	2,3
JERSEY ST	PANTON	3075	3103	3
JERSEY ST	PANTON	3104	3684	3,7
JERSEY ST	PANTON	4695	5248	7,11
JERSEY ST	PANTON	5249	5645	11

-- L --

	Community	Low	High	Pages
LAKE RD	PANTON	675	889	7
LAKE RD	PANTON	1702	1882	11
LAKE RD	PANTON	1	674	7
LAKE RD	PANTON	890	1212	7,11
LAKE RD	PANTON	1213	1701	11
LAKE RD	PANTON	1883	1951	11
LAKE RD	PANTON	1952	2294	10,11
LAKE ST	ADDISON	2251	2678	10

-- M --

	Community	Low	High	Pages
MIDDLE RD	ADDISON	1069	2500	13

-- O --

	Community	Low	High	Pages
OTTER CREEK RD	ADDISON	1349	2892	13

-- P --

	Community	Low	High	Pages
PANTON RD	PANTON	2665	2850	4
PANTON RD	PANTON	567	1068	5
PANTON RD	PANTON	1069	1378	4,5
PANTON RD	PANTON	1379	2664	4
PANTON RD	PANTON	2851	4262	2,3,4
PEASE RD	PANTON	805	838	7
PEASE RD	PANTON	1	804	7

-- R --

	Community	Low	High	Pages
RIDGELINE RD	PANTON	1	426	7
RUFFED GROUSE LN	PANTON	1	458	11
RUSSELL LN	PANTON	1	317	10,11

-- S --

	Community	Low	High	Pages
SHADOW GLEN DR	PANTON	1	524	7,11
SLANG RD	PANTON	1	1366	4,8
SLEEPY HOLLOW LN	PANTON	1	155	4
SOUTH RD	PANTON	1	622	7
SPAULDING RD	PANTON	1	708	7
STATON DR	PANTON	1	448	10,11
STOVE PIPE CITY RD	PANTON	1	438	4
SUNSET KNOLL RD	PANTON	1	202	5

-- T --

	Community	Low	High	Pages
TURKEY LN	PANTON	1	530	7

-- V --

	Community	Low	High	Pages
VT ROUTE 22A	PANTON	1	1526	5,9
VT ROUTE 22A	PANTON	1527	1650	8,9
VT ROUTE 22A	PANTON	1651	2760	8,12

-- W --

	Community	Low	High	Pages
W MAIN ST	VERGENNES	99	132	5
WEST RD	PANTON	1	2110	8
WEST RD	PANTON	2111	2454	8,12
WHISPER CIR	PANTON	1	300	5
WHISPER LN	PANTON	1	48	5
WHISPER ST	PANTON	1	78	5

ESN 286
NEW HAVEN VSP
VERGENNES FD
VERGENNES AREA RESCUE

FERRISBURGH

ESN 809
OUT-STATE AGENCY
OUT-STATE AGENCY
OUT-STATE AGENCY

Lake
Champlain

ESSEX
COUNTY, NY

Page 2

Page 1

ESN 229
NEW HAVEN VSP
VERGENNES FD
VERGENNES AREA RESCUE

PANTON

Page 6

Page 7

Date: 4/22/2019

1 in = 390 feet

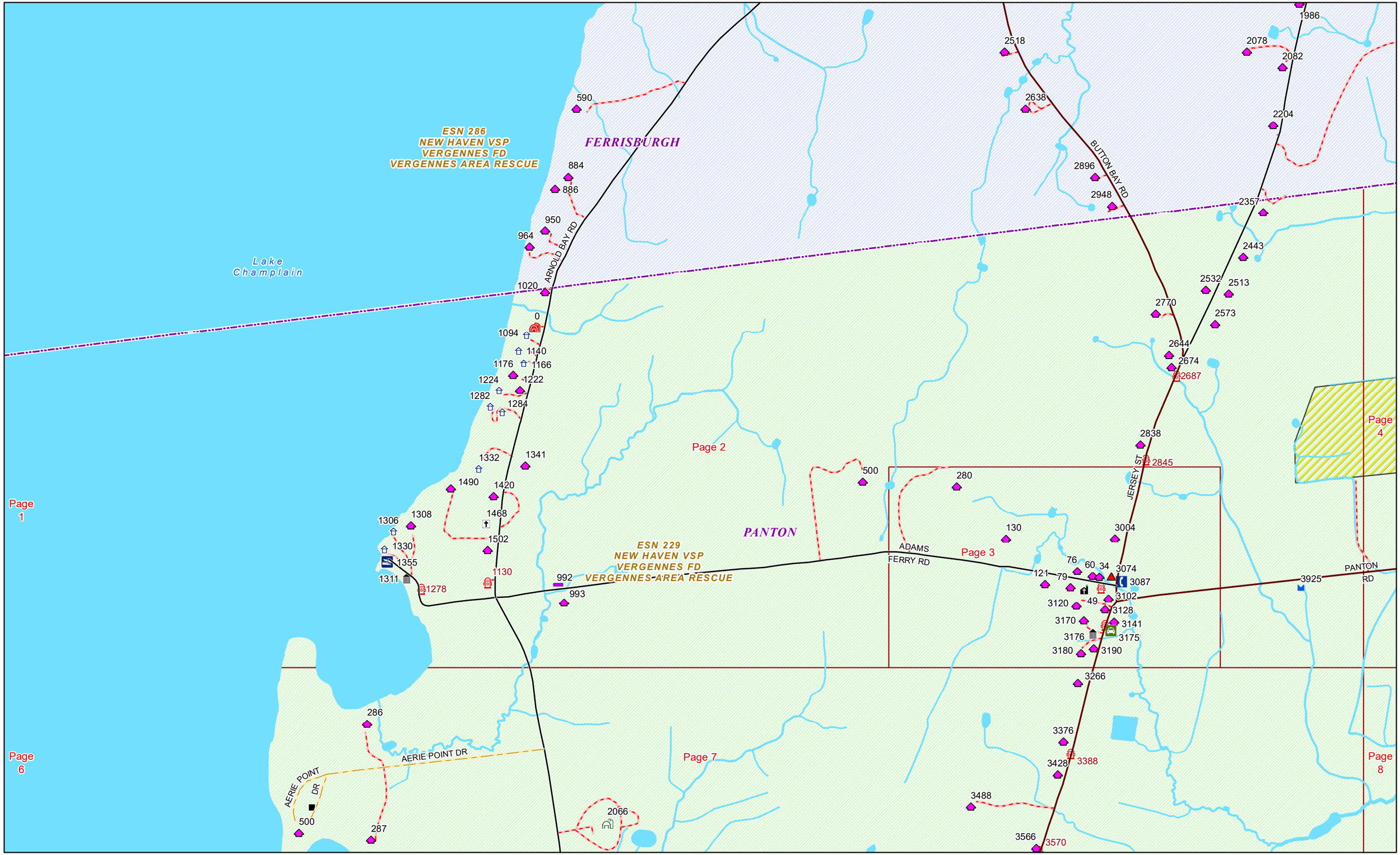

Page 2 Date: 4/22/2019 1 in = 798 feet

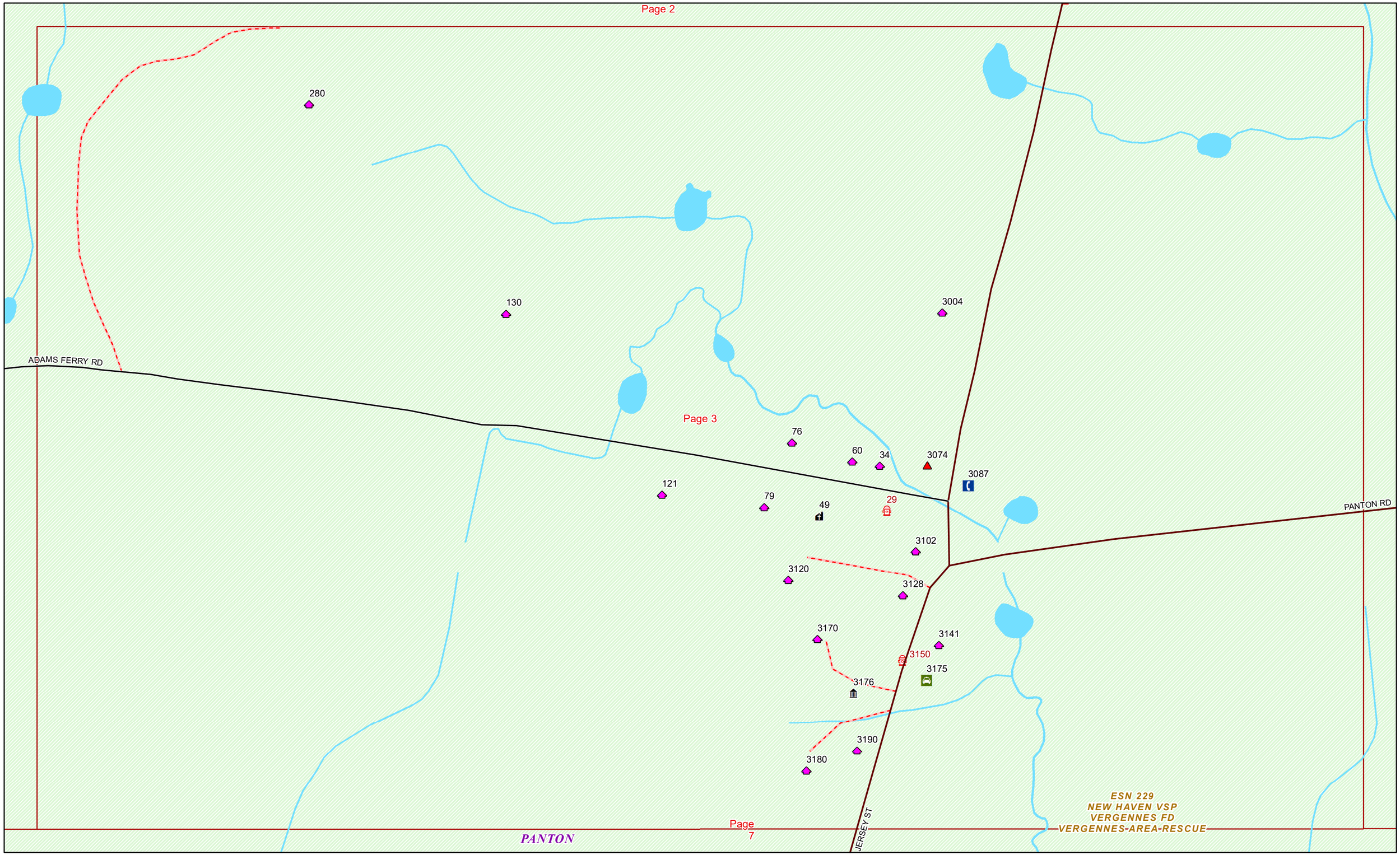

Page 3 Date: 4/22/2019 1 in = 200 feet

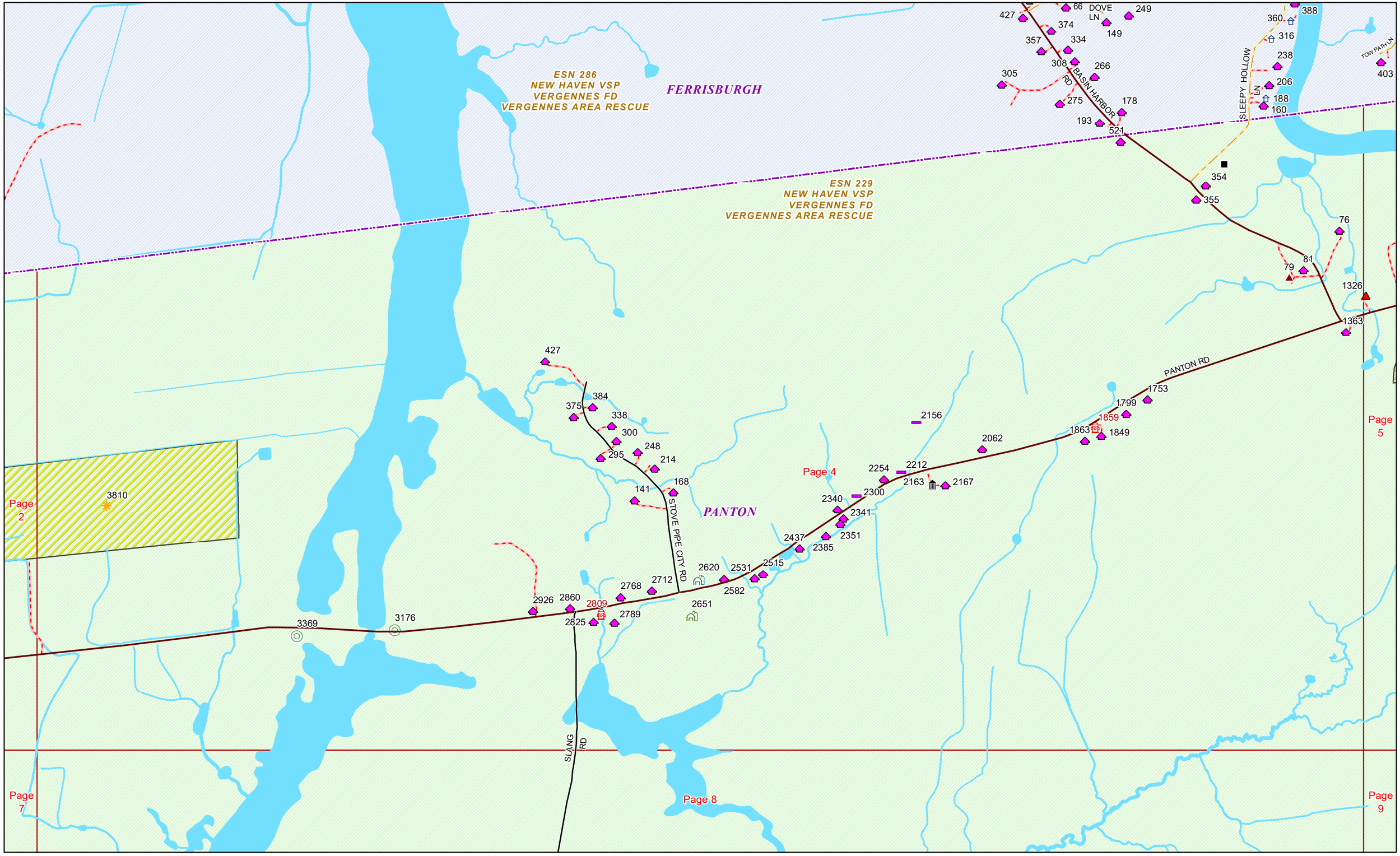

Date: 4/22/2019

1 in = 798 feet

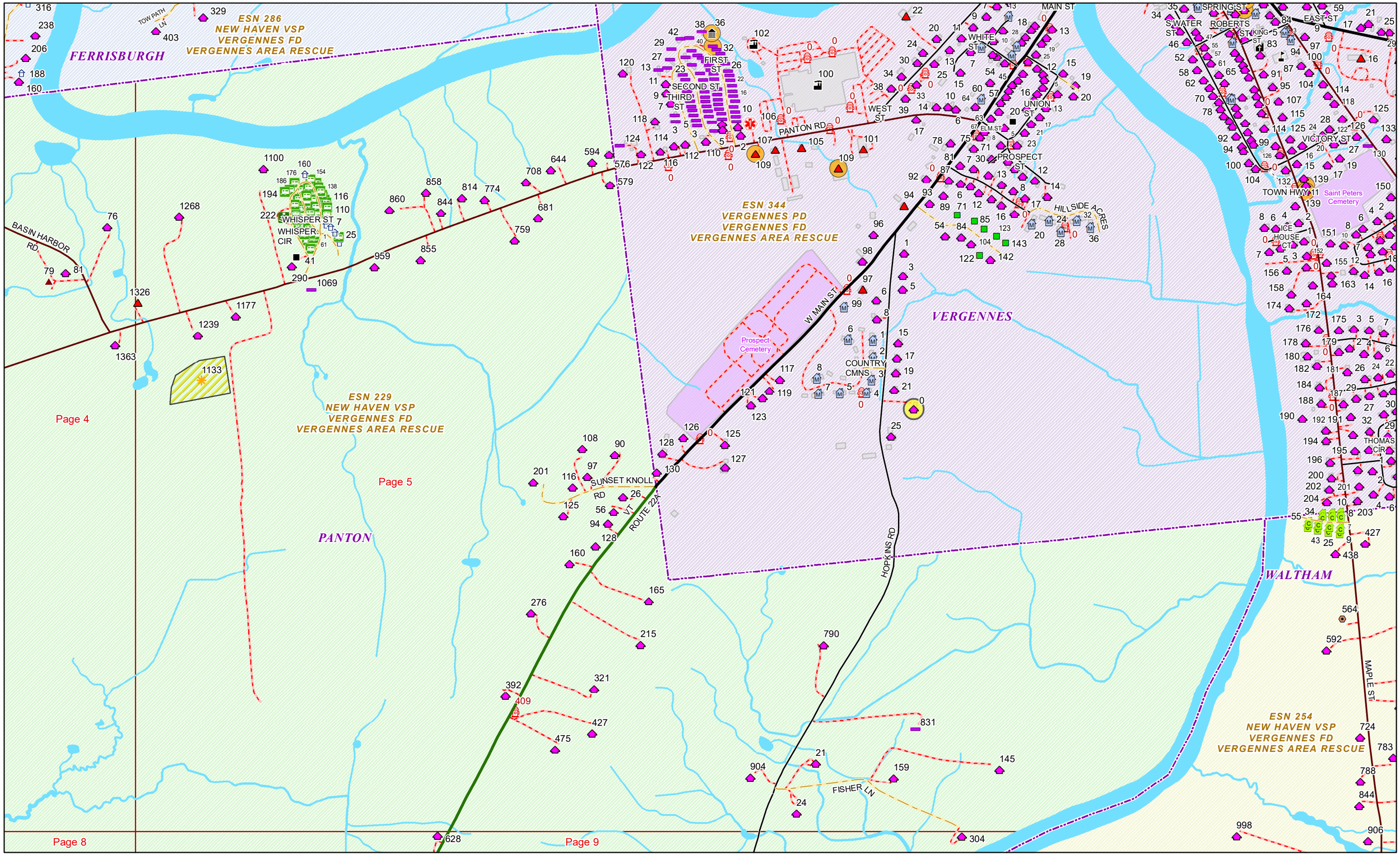

Date: 4/22/2019

1 in = 685 feet

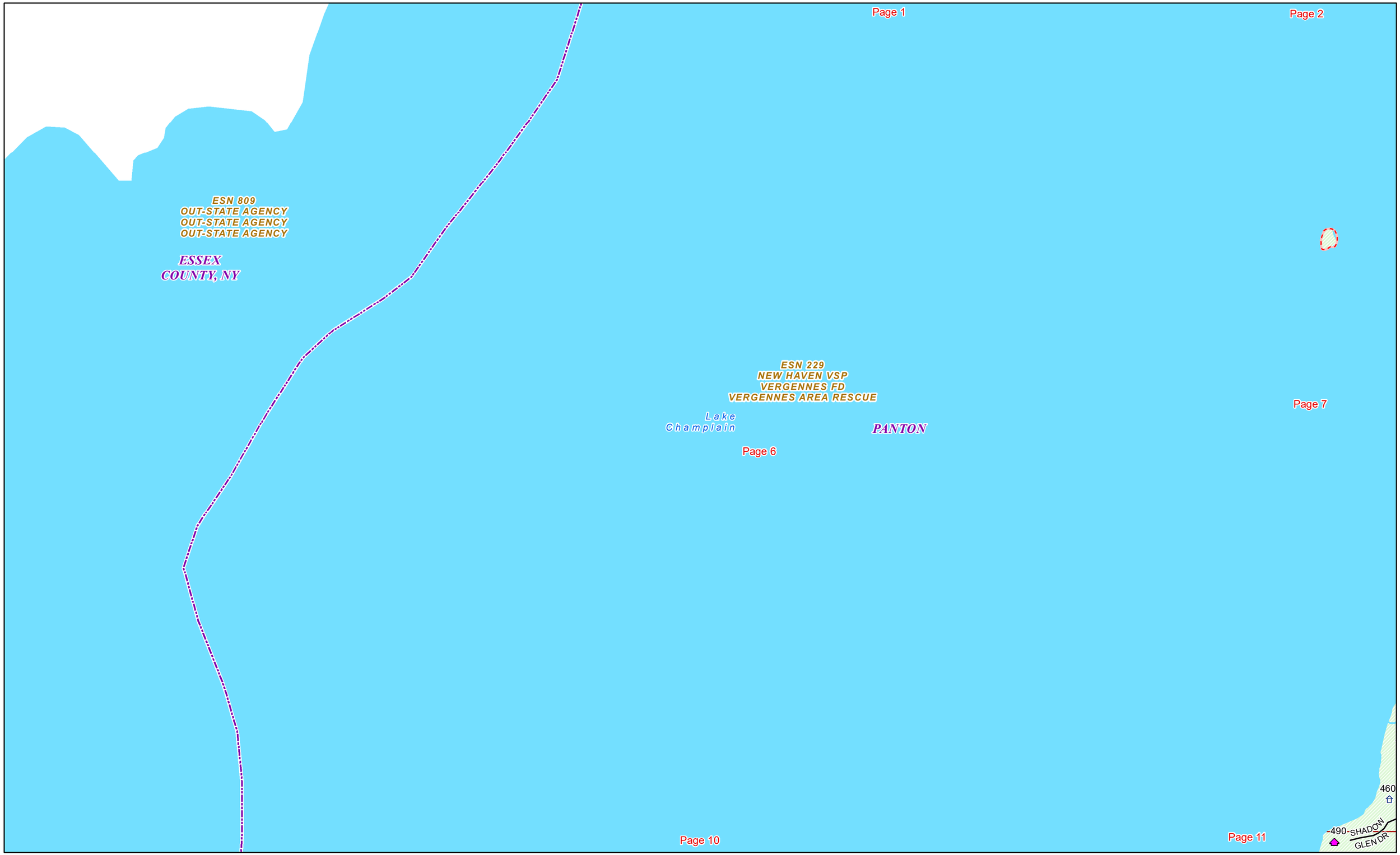

Date: 4/22/2019

1 in = 793 feet

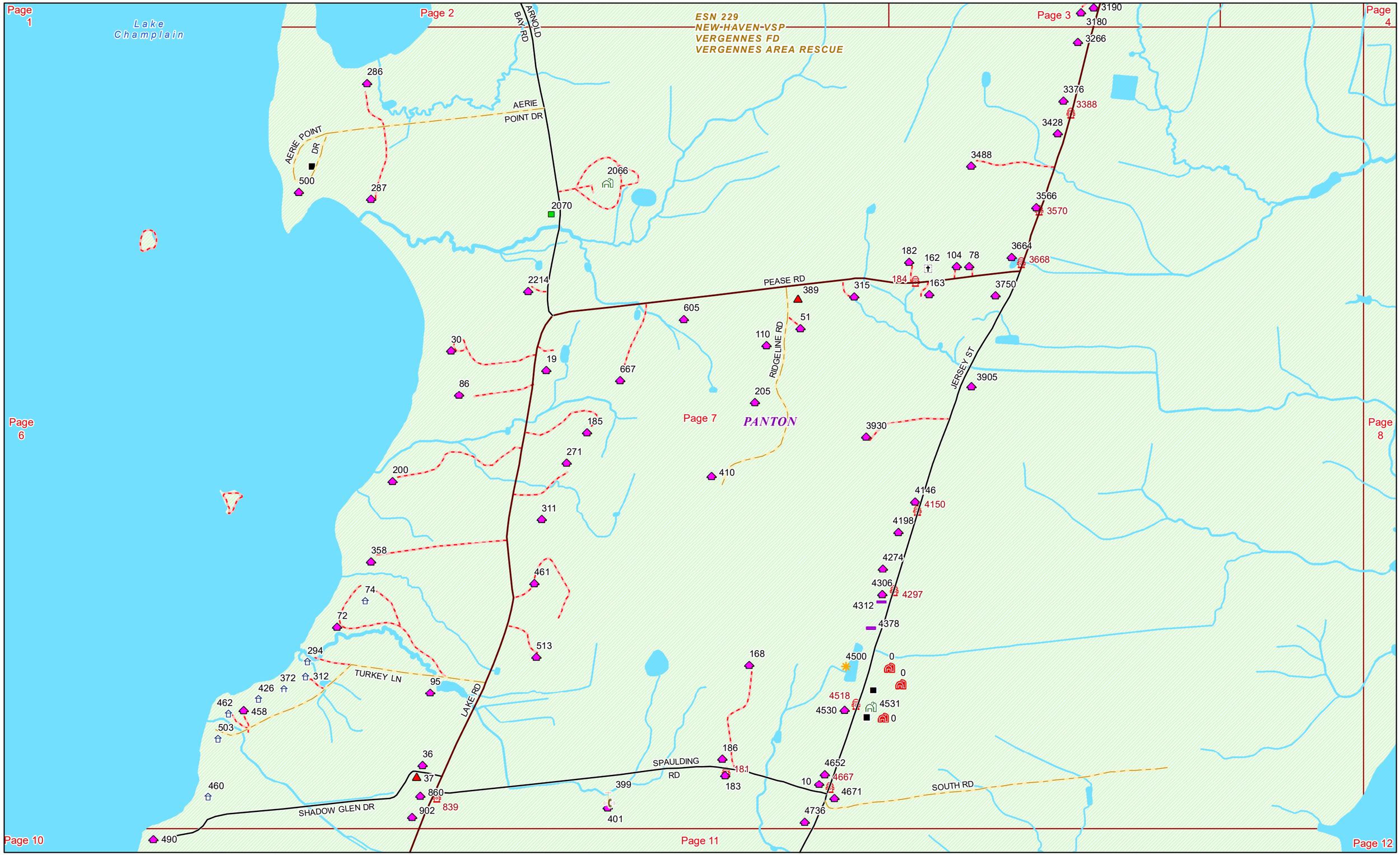

Page 7

Date: 4/22/2019

1 in = 798 feet

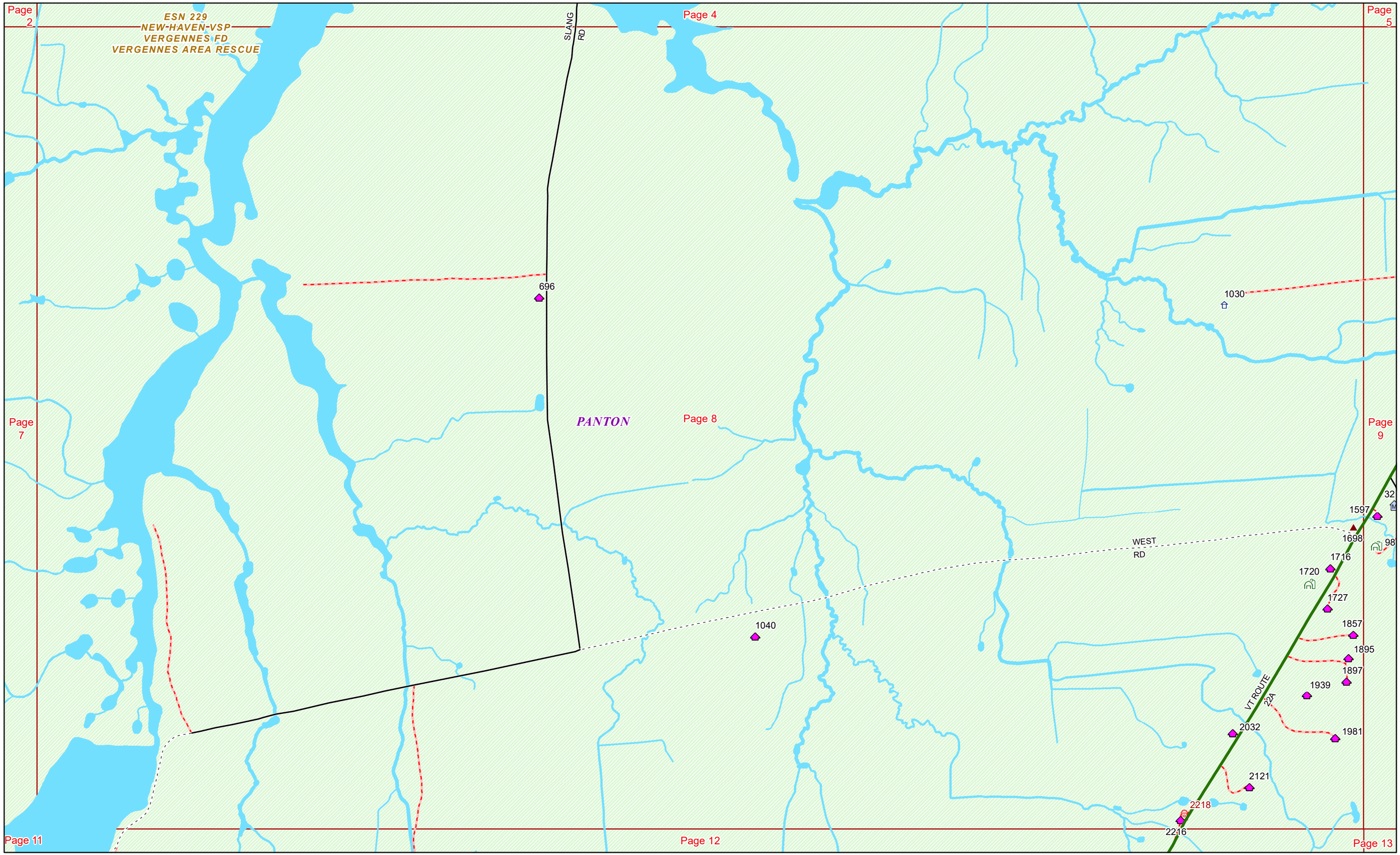

Page 8 Date: 4/22/2019 1 in = 798 feet

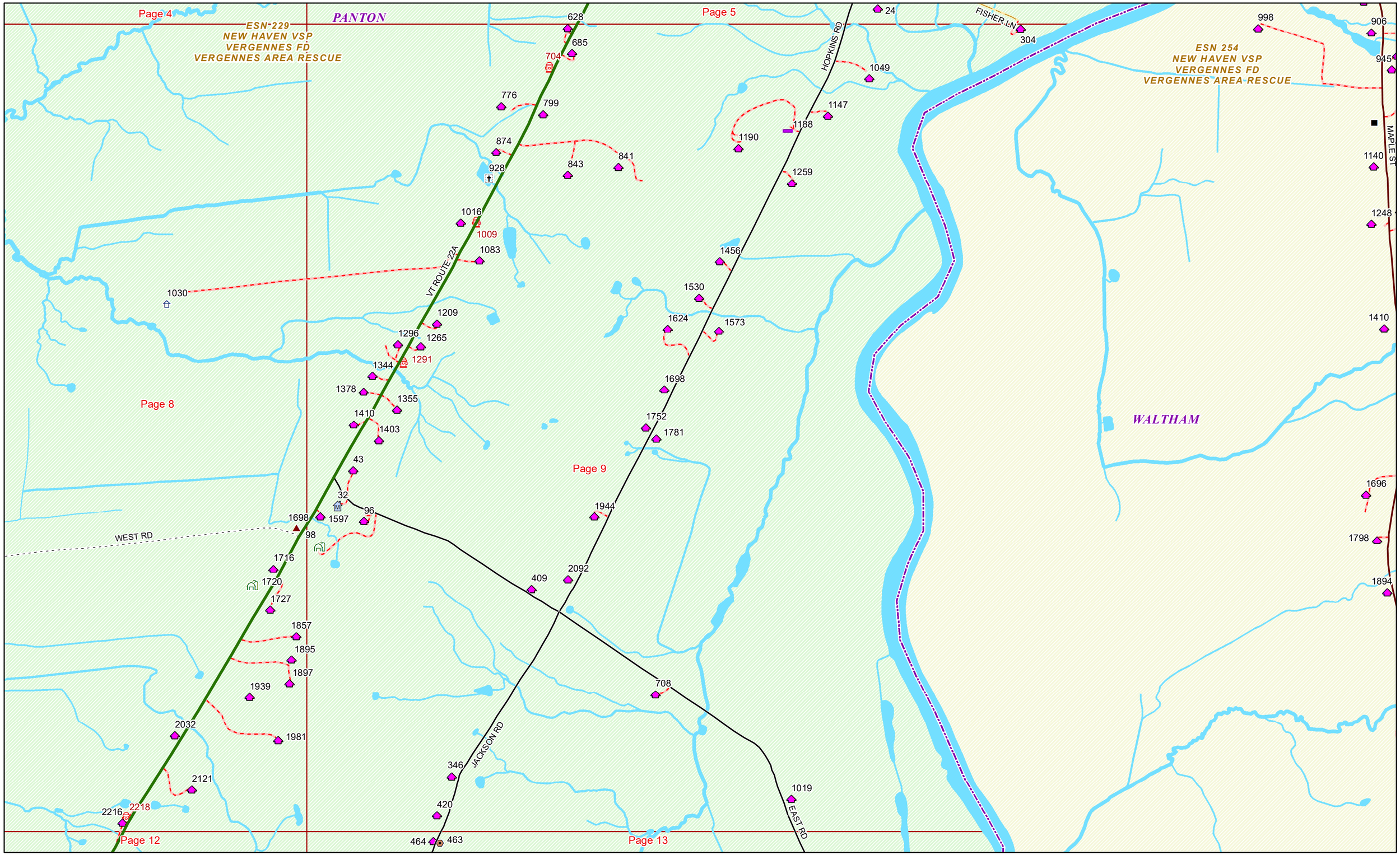

Page 9 Date: 4/22/2019 1 in = 793 feet

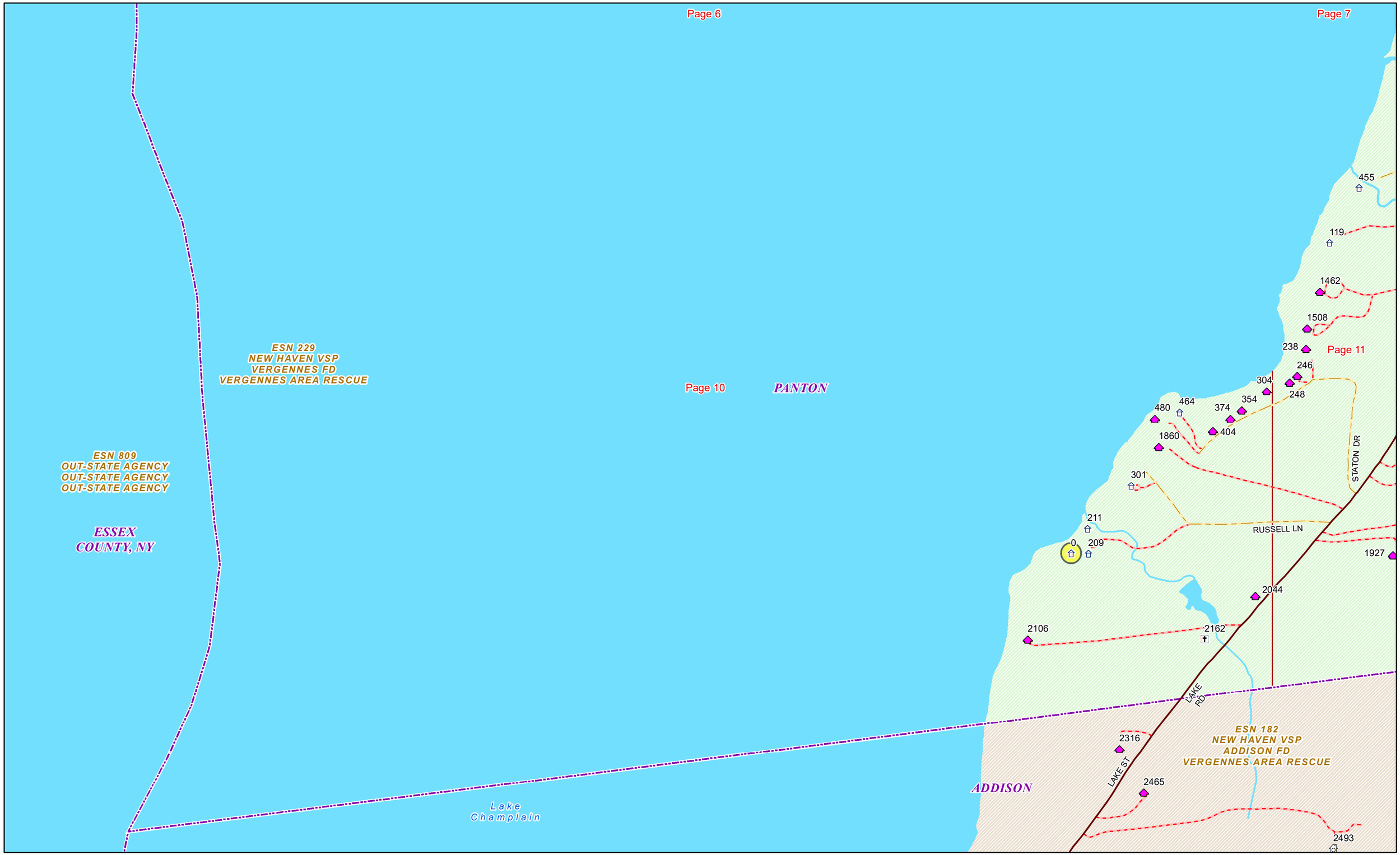

Date: 4/22/2019

1 in = 681 feet

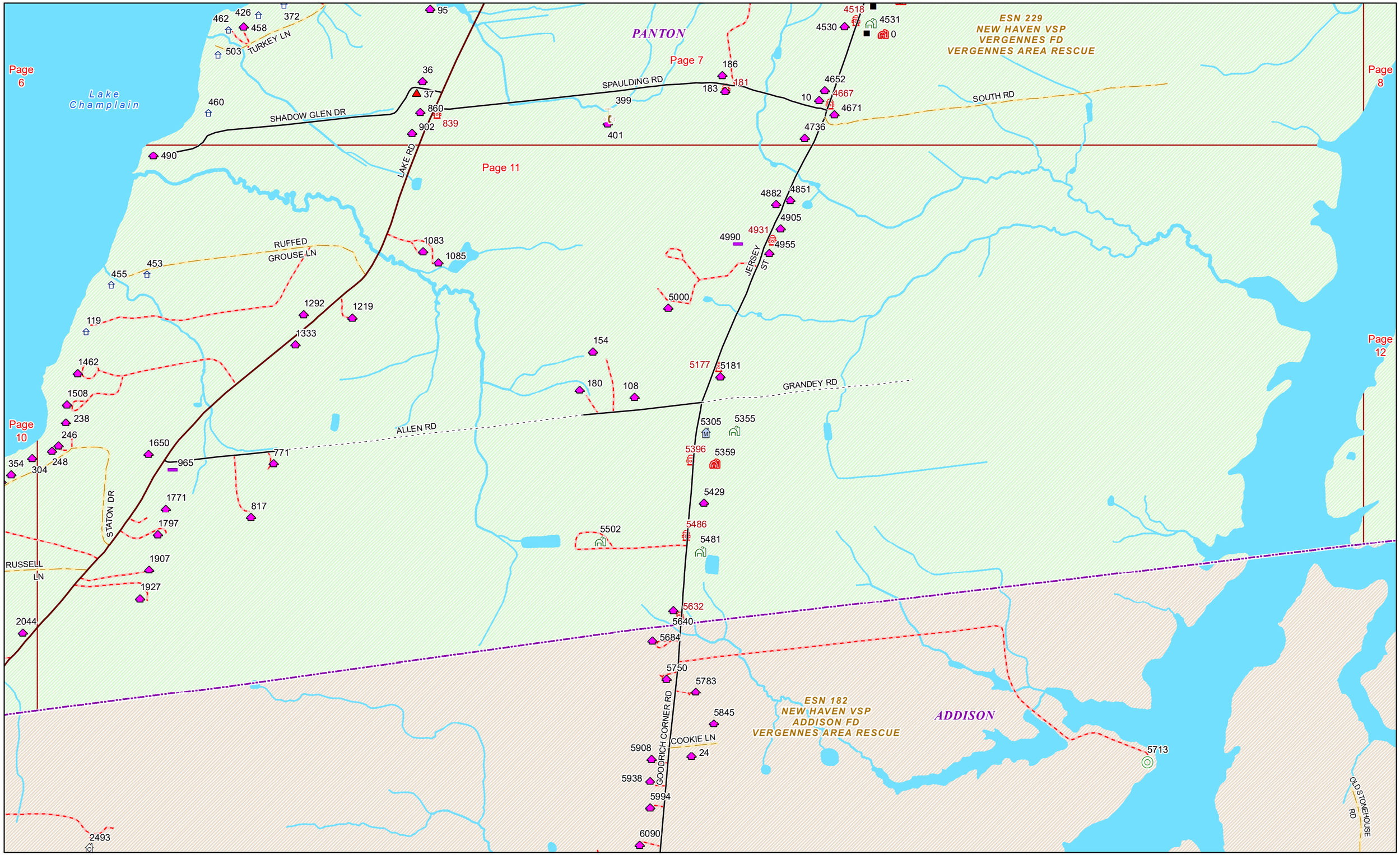

Page 11 Date: 4/22/2019 1 in = 798 feet

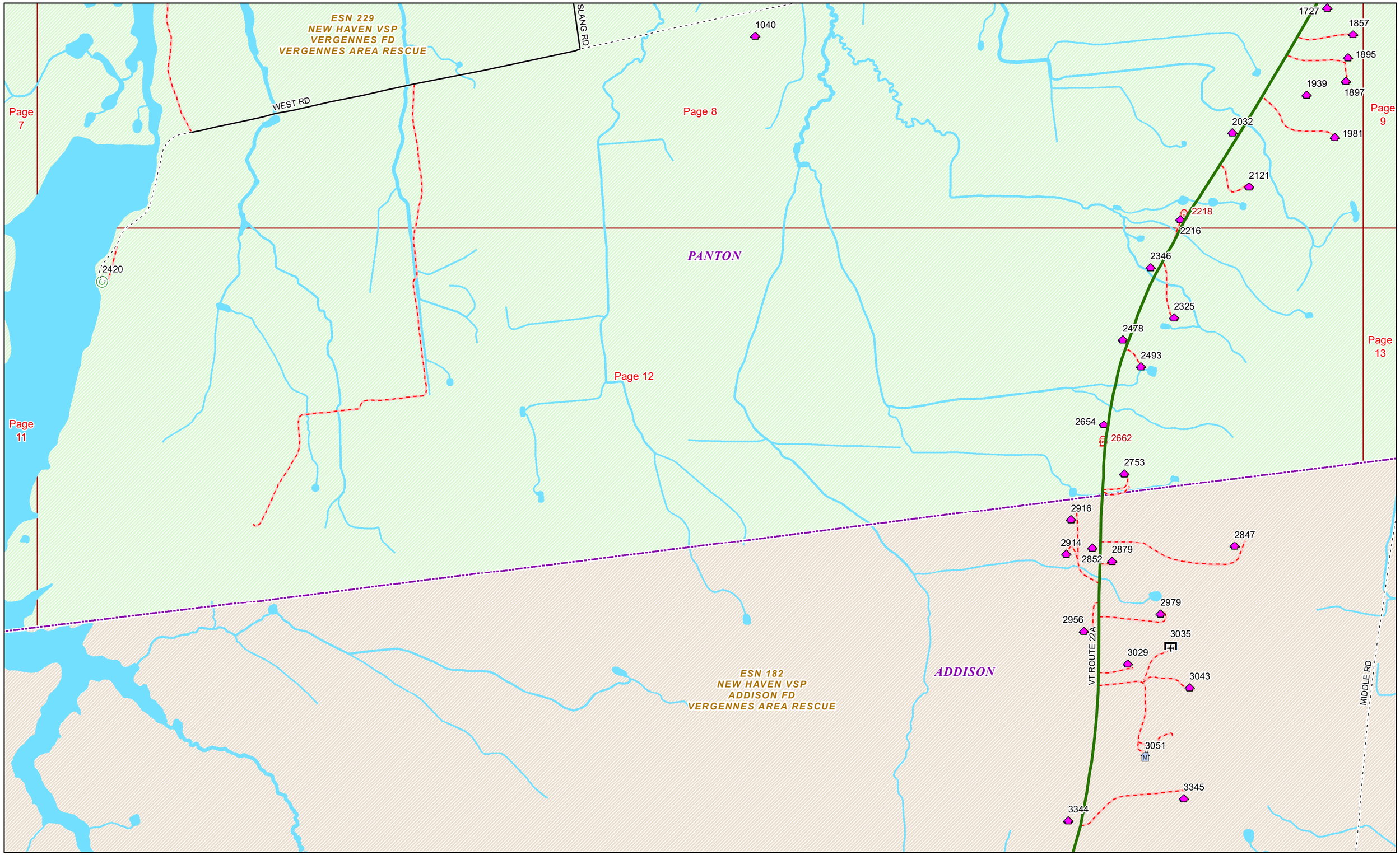

Page 12 Date: 4/22/2019 1 in = 798 feet

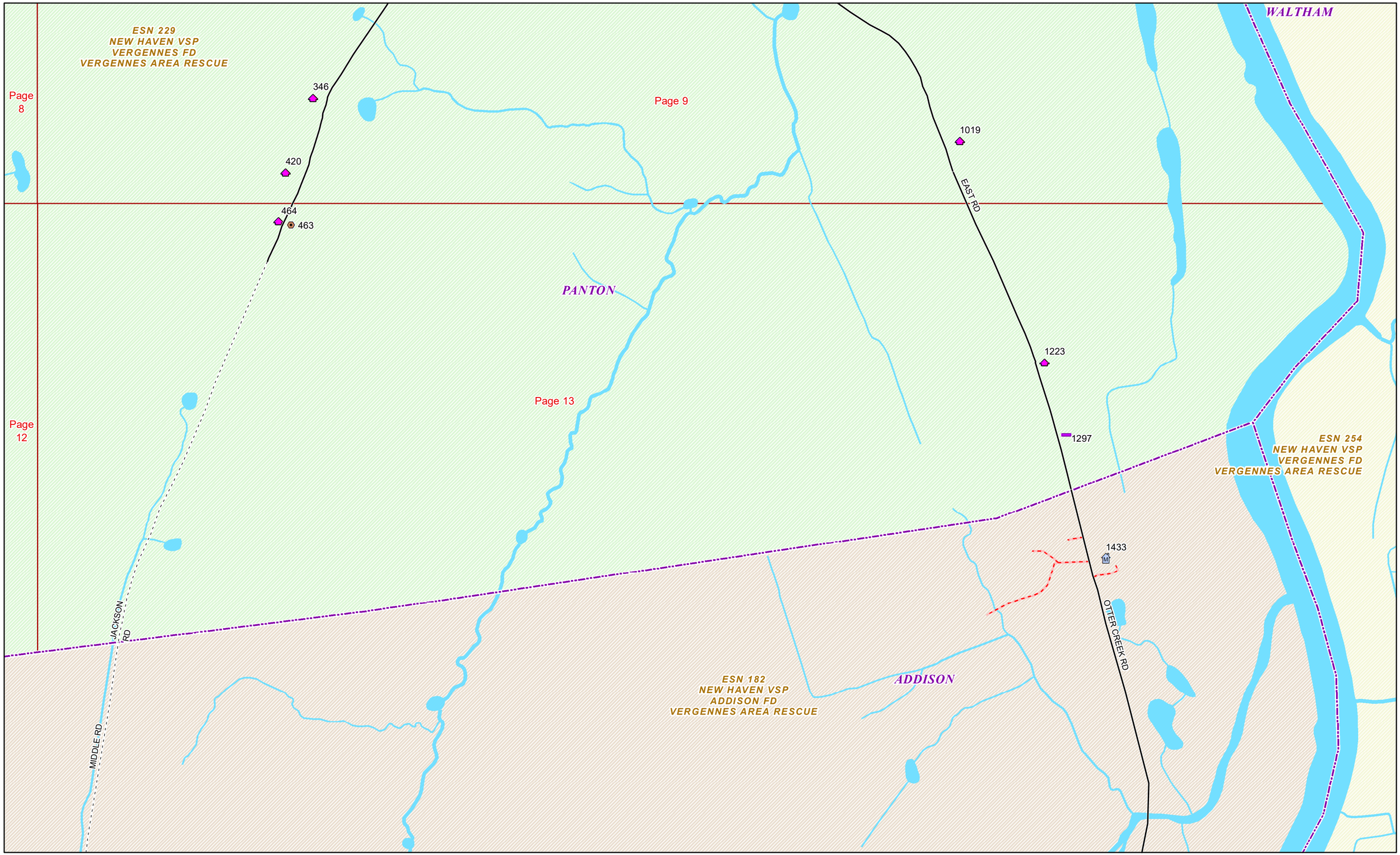

Date: 4/22/2019

1 in = 417 feet