



VERMONT

E9-1-1 MapBook

Pownal

E9-1-1 MapBook with GIS Data

Use constraints: The 9-1-1 related data layers (Esites, Landmarks, Roads, Driveways, Footprints, Atlas Sheets, ESZ, etc.) were developed and designed for Enhanced 9-1-1 purposes only. The user should understand that the nature of the Enhanced 9-1-1 data layers means they are never complete. **Each municipal government is responsible for maintenance of the E9-1-1 database.** Other data (non-E9-1-1 related) used in the Vermont E9-1-1 MapBook is acquired from the Vermont Center for Geographic Information (VCGI) (vcgi.vermont.gov) and local Regional Planning Commissions.

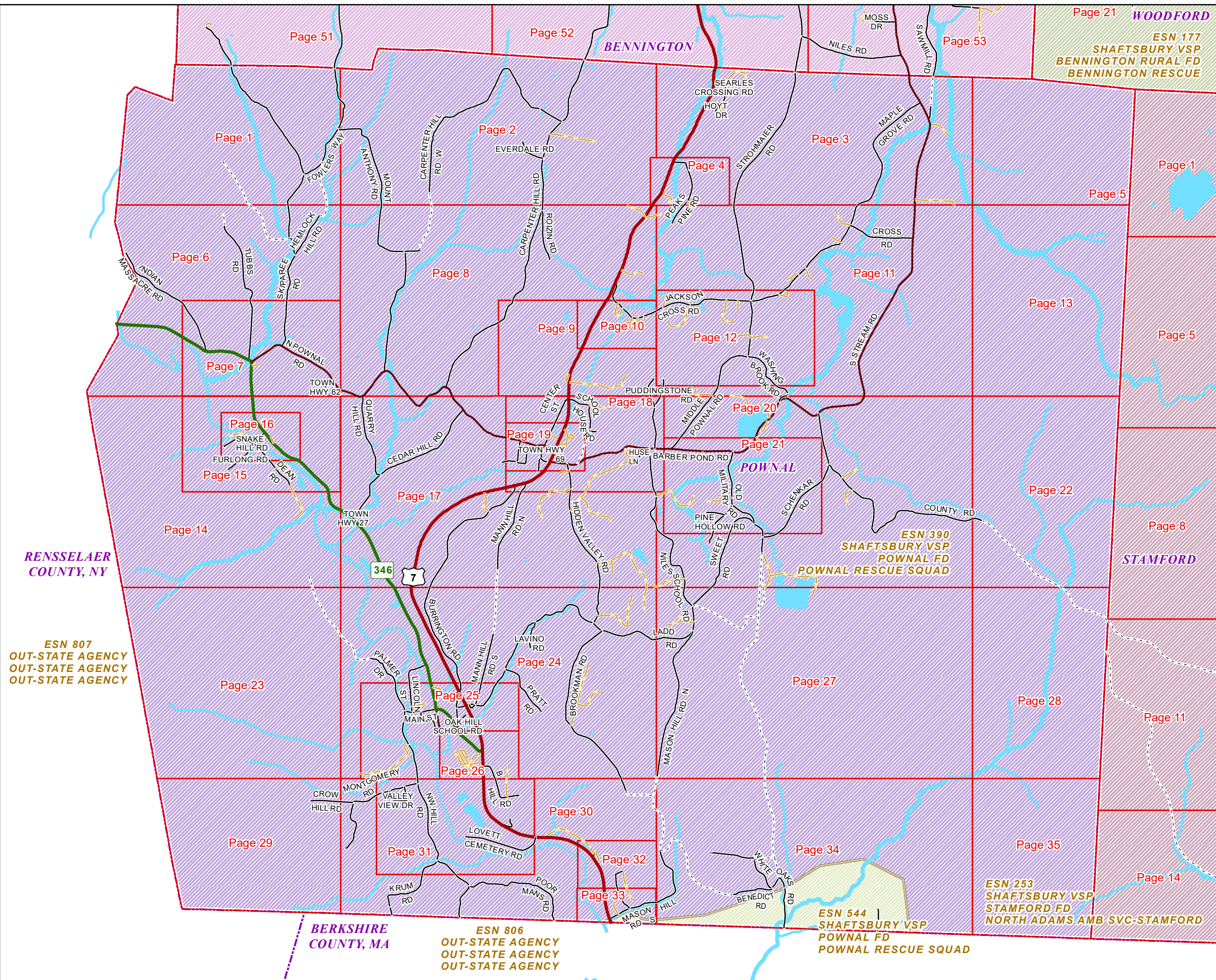
Disclaimer:

This Vermont E9-1-1 MapBook and GIS data is for general reference only. Data layers that appear on the map may or may not be accurate, current or otherwise reliable. The E9-1-1 Board and the State of Vermont make no representations of any kind, including but not limited to the warranties of merchantability or fitness for a particular use, not are any such warranties to be implied with respect to the GIS data and MapBook.

For Questions/Updates:



















Contact VT Enhanced 9-1-1 Board:
Phone: 802-828-4911
Email: e911.info@vermont.gov
Website: e911.vermont.gov

4/22/2019







Legend

Roads

-  Interstate Highway
-  US Highway
-  State Highway
-  Town Highway Class 1
-  Town Highway Class 2
-  Town Highway Class 3
-  Town Highway Class 4
-  Private
-  Driveway
-  Discontinued Road
-  Legal Trail
-  Ferry
-  Military - no public access
-  National Forest Highway
-  State Forest Highway
-  Proposed
-  Rivers
-  Driveways

Hydrants

-  Drafting Site
-  Dry Hydrant
-  Municipal Hydrant
-  Pressurized Hydrant

Townline





Emergency Service Zones



FootPrints

-  Airport
-  Solar Field
-  Alpine Trail Easiest
-  Alpine Trail Intermediate
-  Alpine Trail Advanced
-  Alpine Trail Expert
-  Alpine Glade Marked
-  Alpine Glade Not Marked
-  Building
-  Farm
-  Golf Course
-  Quarry
-  Park
-  Shopping Center
-  Stadium/Arena
-  Other

Addressing Error

-  Orange - Duplicated Addressed Building
-  Yellow - Unnumbered Building

Named Roads

-- A --

ANNAS WAY	POWNAL	1	41	32
ARMSTRONG LN	POWNAL	1	176	17
ATWOOD DR	POWNAL	1	510	24

-- B --

B HILL RD	POWNAL	1	351	26,31
B HILL RD	POWNAL	352	436	31
BANNISTER HILL RD	POWNAL	1	92	25
BARBER POND RD	POWNAL	1	126	19
BARBER POND RD	POWNAL	585	816	18
BARBER POND RD	POWNAL	1179	1404	21
BARBER POND RD	POWNAL	1405	1630	20,21
BARBER POND RD	POWNAL	1631	2014	20
BARBER POND RD	POWNAL	127	202	19
BARBER POND RD	POWNAL	203	584	18,19
BARBER POND RD	POWNAL	817	930	18,21
BARBER POND RD	POWNAL	931	1178	21
BARBS WAY	POWNAL	1	104	11
BARNE LN	POWNAL	1	154	20
BEECHWOOD LN	POWNAL	1	144	21
BENEDICT RD	POWNAL	1	714	34
BLAKE DR	POWNAL	1	38	32
BLUEBERRY HL	POWNAL	1	104	9
BOUDREAU LN	POWNAL	1	74	11
BROOKMAN RD	POWNAL	1473	1706	30
BROOKMAN RD	POWNAL	1	810	24
BROOKMAN RD	POWNAL	811	1472	24,30
BRYCE RD	POWNAL	1	104	3
BURDICK TRAILER PARK	POWNAL	1	116	25
BURRINGTON RD	POWNAL	1	1654	17,24,25
BURRINGTON RD	POWNAL	1655	1948	17,18
BUSH DR	POWNAL	1	271	17,20
BUSHEE LN	POWNAL	1	284	12
BUTTERNUT LN	POWNAL	1	80	10

-- C --

CARDINAL BLVD	POWNAL	1	108	26
CARPENTER HILL RD	POWNAL	1	1590	8,9
CARPENTER HILL RD	POWNAL	1591	1986	2,8
CARPENTER HILL RD	POWNAL	1987	2810	2
CARPENTER HILL RD W	POWNAL	1	1830	2
CARPENTER HILL RD W	POWNAL	1831	2280	2,8
CARPENTER HILL RD W	POWNAL	2281	2402	8
CASH PL	POWNAL	1	408	30,32
CEDAR HILL RD	POWNAL	1	1248	17
CENTER ST	POWNAL	1	308	18,19
CENTER ST	POWNAL	309	396	19
CENTER ST	POWNAL	397	496	19
CENTER ST	POWNAL	497	598	18,19
CHICKADEE DR	POWNAL	1	104	26
CHIPMUNK AVE	POWNAL	1	72	19
CHURCH ST	POWNAL	1	114	26
CHURCH ST	POWNAL	115	312	25,26
CIDER MILL LN	POWNAL	1	144	20
COUNTY RD	POWNAL	1	394	20
COUNTY RD	POWNAL	395	662	20
COUNTY RD	POWNAL	663	1968	20,22
COUNTY RD	POWNAL	1969	3218	22,28
COUNTY RD	STAMFORD	2003	3146	28
CROSS RD	POWNAL	1	505	11
CROW HILL RD	POWNAL	1	318	29,30

-- D --

DEAN RD	POWNAL	1	114	16
DEAN RD	POWNAL	115	364	15,16

DEAN RD	POWNAL	365	538	15
DOME VW	POWNAL	1	32	21
DUTCH HAVEN RD	POWNAL	1	134	4

-- E --

E COURT ST	POWNAL	1	234	19
EVERDALE RD	POWNAL	1	224	2
EVERGREEN PARK	POWNAL	1	36	32

-- F --

FERN ST	POWNAL	1	60	32
FIELD WAY	POWNAL	1	100	17
FLOYDS WAY	POWNAL	1	156	18
FOWLERS WAY	POWNAL	1	442	1
FRENCH HILL DR	POWNAL	1	62	16
FROST LN	POWNAL	1	348	3
FUNNY FARM RD	POWNAL	1	94	11
FURLONG RD	POWNAL	1	276	15,16

-- G --

GRAPEVINE LN	POWNAL	169	472	24
GRAPEVINE LN	POWNAL	1	168	24
GREEN MOUNTAIN TRAILER PARK	POWNAL	1	336	26

-- H --

HALLS DR	POWNAL	1	62	7
HEMLOCK HILL RD	POWNAL	1	344	6
HEMLOCK HILL RD	POWNAL	345	796	1,6
HEMMENGWAY RD	POWNAL	1	606	27
HENDERSON RD	POWNAL	1	1001	34
HIDDEN VALLEY RD	POWNAL	1	66	24
HIDDEN VALLEY RD	POWNAL	1091	1220	18
HIDDEN VALLEY RD	POWNAL	1221	1278	18,19
HIDDEN VALLEY RD	POWNAL	67	470	17,24
HIDDEN VALLEY RD	POWNAL	471	918	17
HIDDEN VALLEY RD	POWNAL	919	1090	17,18
HILLSIDE DR	POWNAL	1	110	20,27
HILLSIDE DR	POWNAL	111	250	27
HORSESHOE LN	POWNAL	1	178	11
HOYT DR	POWNAL	1	102	3
HUSE LN	POWNAL	1	94	18

-- I --

INDIAN MASSACRE RD	POWNAL	1	1000	6,7
--------------------	--------	---	------	-----

-- J --

JACKSON CROSS RD	POWNAL	173	228	10
JACKSON CROSS RD	POWNAL	369	420	10
JACKSON CROSS RD	POWNAL	421	578	8,10,12
JACKSON CROSS RD	POWNAL	579	782	12
JACKSON CROSS RD	POWNAL	1069	1254	12
JACKSON CROSS RD	POWNAL	1	172	8,9,10
JACKSON CROSS RD	POWNAL	229	368	10
JACKSON CROSS RD	POWNAL	783	1068	12
JELLEYS RD	POWNAL	1	72	12
JEWETT BROOK DR	POWNAL	1	192	8,11
JOHN LEE RD	POWNAL	1	854	1,6

-- K --

KINGS WAY	POWNAL	1	180	8
KRUM RD	POWNAL	1	594	30,31
KRUM RD	POWNAL	595	664	30

-- L --

LADD RD	POWNAL	73	142	25
LADD RD	POWNAL	143	520	24,25
LADD RD	POWNAL	521	948	24
LADD RD	POWNAL	1501	1584	24
LADD RD	POWNAL	1585	2314	24,27
LADD RD	POWNAL	1	72	25
LADD RD	POWNAL	949	1500	24
LAKE VIEW DR	POWNAL	1	100	20,21
LAVINO RD	POWNAL	1	204	24
LAZY LN	POWNAL	1	100	19
LEDGAR DR	POWNAL	1	248	27
LIBERTY ST	POWNAL	1	70	25
LINCOLN ST	POWNAL	1	48	25
LINCOLN ST	POWNAL	49	444	24,25
LITTLE BROOK LN	POWNAL	1	96	26
LOVETT CEMETERY RD	POWNAL	1	590	30,31

-- M --

MAIN ST	POWNAL	1	116	25
MAIN ST	POWNAL	185	236	25
MAIN ST	POWNAL	117	184	25
MANN HILL RD N	POWNAL	1201	1896	17,18
MANN HILL RD S	POWNAL	1	550	24,25
MANN HILL RD S	POWNAL	551	1036	17,24
MAPLE GROVE RD	POWNAL	1	220	12
MAPLE GROVE RD	POWNAL	221	422	11,12
MAPLE GROVE RD	POWNAL	423	982	11
MAPLE GROVE RD	POWNAL	983	2168	3,11
MASON HILL RD N	POWNAL	1	1164	27
MASON HILL RD N	POWNAL	1165	1312	27,30,34
MASON HILL RD S	POWNAL	1	440	30,34
MASON HILL RD S	POWNAL	441	1164	33,34
MASON HILL RD S	POWNAL	1165	1332	33
MATTISON RD	POWNAL	1	114	17
MATTISON RD	POWNAL	115	786	17,24
METCALFE DR	POWNAL	1	166	8
MIDDLE POWNAL RD	POWNAL	1	514	11,20,21
MIDDLE POWNAL RD	POWNAL	515	972	11,12
MIDDLE POWNAL RD	POWNAL	973	1392	12
MONTGOMERY RD	POWNAL	1	220	31
MONTGOMERY RD	POWNAL	221	518	30,31
MONTGOMERY RD	POWNAL	519	908	30
MOONRISE DR	POWNAL	1	72	19
MORNING DOVE DR	POWNAL	1	56	10
MOUNT ANTHONY RD	POWNAL	1	934	8
MOUNT ANTHONY RD	POWNAL	935	2224	1,2,8
MOUNT ANTHONY RD	POWNAL	2225	2714	1,2
MURPHY LN	POWNAL	1	190	15

-- N --

N POWNAL RD	POWNAL	1	716	7
N POWNAL RD	POWNAL	717	1002	7,8,17
N POWNAL RD	POWNAL	1003	1250	8
N POWNAL RD	POWNAL	1251	2104	8,17
N POWNAL RD	POWNAL	2105	2610	17,19
N POWNAL RD	POWNAL	2611	2884	19
NICHOLAS WAY	POWNAL	1	313	14,15
NILES SCHOOL RD	POWNAL	1	42	18
NILES SCHOOL RD	POWNAL	43	360	17,18
NILES SCHOOL RD	POWNAL	1361	1484	27
NILES SCHOOL RD	POWNAL	361	1140	17,20
NILES SCHOOL RD	POWNAL	1141	1360	20,27
NILES SCHOOL RD	POWNAL	1485	1556	27
NORTHVIEW DR	POWNAL	1	64	21

NUTMEG AVE	POWNAL	1	46	26
NW HILL RD	POWNAL	1	258	25
NW HILL RD	POWNAL	259	562	25,31
NW HILL RD	POWNAL	563	1176	31
NW HILL RD	POWNAL	1177	1488	30,31
NW HILL RD	POWNAL	1489	1748	30

-- O --

OAK BND	POWNAL	1	36	10
OAK DR	POWNAL	1	235	26,31
OAK HILL SCHOOL RD	POWNAL	39	296	25
OAK HILL SCHOOL RD	POWNAL	1	38	25
OLD MILITARY RD	POWNAL	1	402	21
OLD MILITARY RD	POWNAL	769	880	20
OLD MILITARY RD	POWNAL	881	1366	20,27
OLD MILITARY RD	POWNAL	403	632	21
OLD MILITARY RD	POWNAL	633	768	20,21
ORCHARD ST	POWNAL	1	228	25,26
ORCHARD ST	POWNAL	229	288	25
OVERLOOK RD	POWNAL	1	108	20
OWL HILL RD	POWNAL	1	330	17

-- P --

PACE RD	POWNAL	1	98	12
PALMER DR	POWNAL	1	496	24,25
PARKVIEW DR	POWNAL	1	68	19
PARKVIEW DR	POWNAL	241	250	19
PARKVIEW DR	POWNAL	69	240	19
PARTRIDGE RD	POWNAL	1	406	17,20,21
PEAKS PINE RD	POWNAL	1	396	4
PEAKS PINE RD	POWNAL	397	598	4,11
PEAKS PINE TER	POWNAL	1	118	4,11
PETTITT DR	POWNAL	1	490	9
PINE CIR	POWNAL	1	184	10
PINE HOLLOW RD	POWNAL	1	94	21
PINE HOLLOW RD	POWNAL	95	352	20,21
PINE RIDGE DR	POWNAL	1	234	20
PINE RIDGE DR	POWNAL	235	456	11,20
PIT RD	POWNAL	1	170	11
POOR MANS RD	POWNAL	1	860	30
POST DR	POWNAL	1	138	26
PRATT RD	POWNAL	1	444	24
PUDDINGSTONE RD	POWNAL	1	316	18
PUDDINGSTONE RD	POWNAL	317	538	11,12,18
PUDDINGSTONE RD W	POWNAL	1	236	8,9,18
PURCELL DUGWAY	POWNAL	1	142	31

-- Q --

QUARRY HILL RD	POWNAL	1	634	8,17
QUINN DR	POWNAL	1	66	18

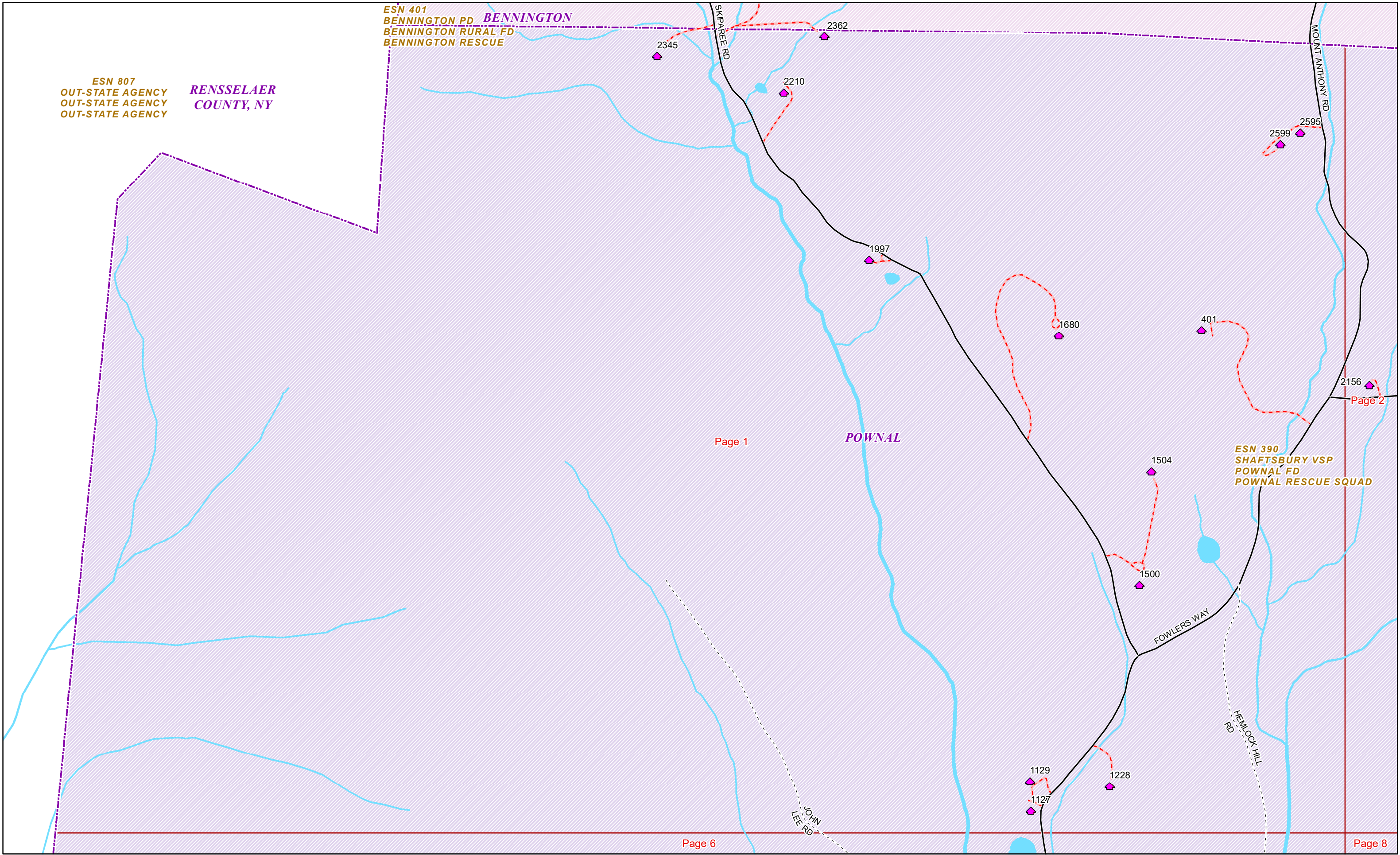
-- R --

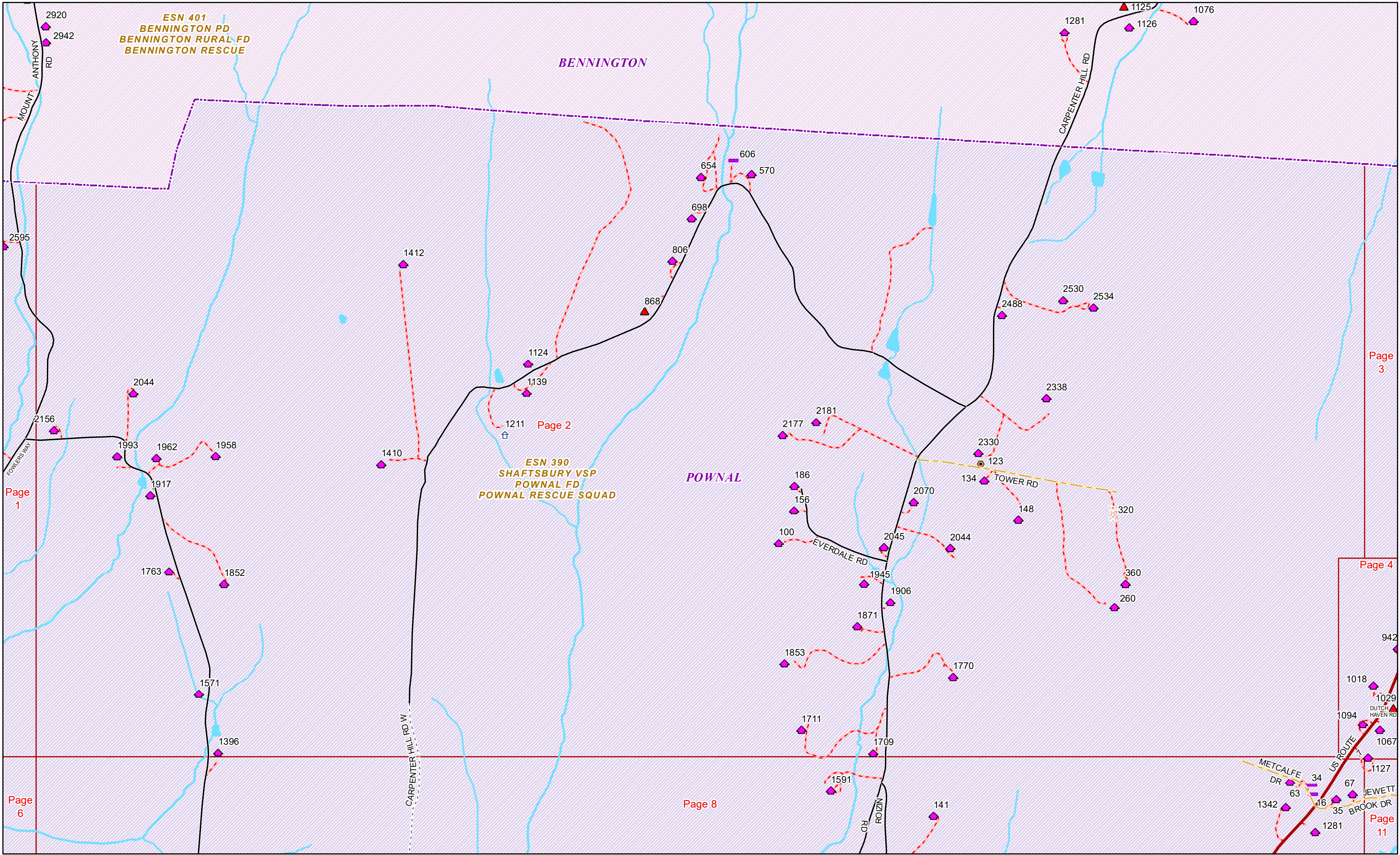
RIDGE VIEW PL	POWNAL	1	96	33
ROIZIN RD	POWNAL	1	378	8

-- S --

S STREAM RD	POWNAL	1	284	20
S STREAM RD	POWNAL	285	802	11,20
S STREAM RD	POWNAL	803	1970	11
S STREAM RD	POWNAL	1971	2258	3,11
S STREAM RD	POWNAL	2259	3238	3
SANDY ACRES	POWNAL	1	190	21
SARAH LN	POWNAL	1	144	12
SAWMILL RD	POWNAL	1	96	3
SAWMILL RD	POWNAL	97	322	3

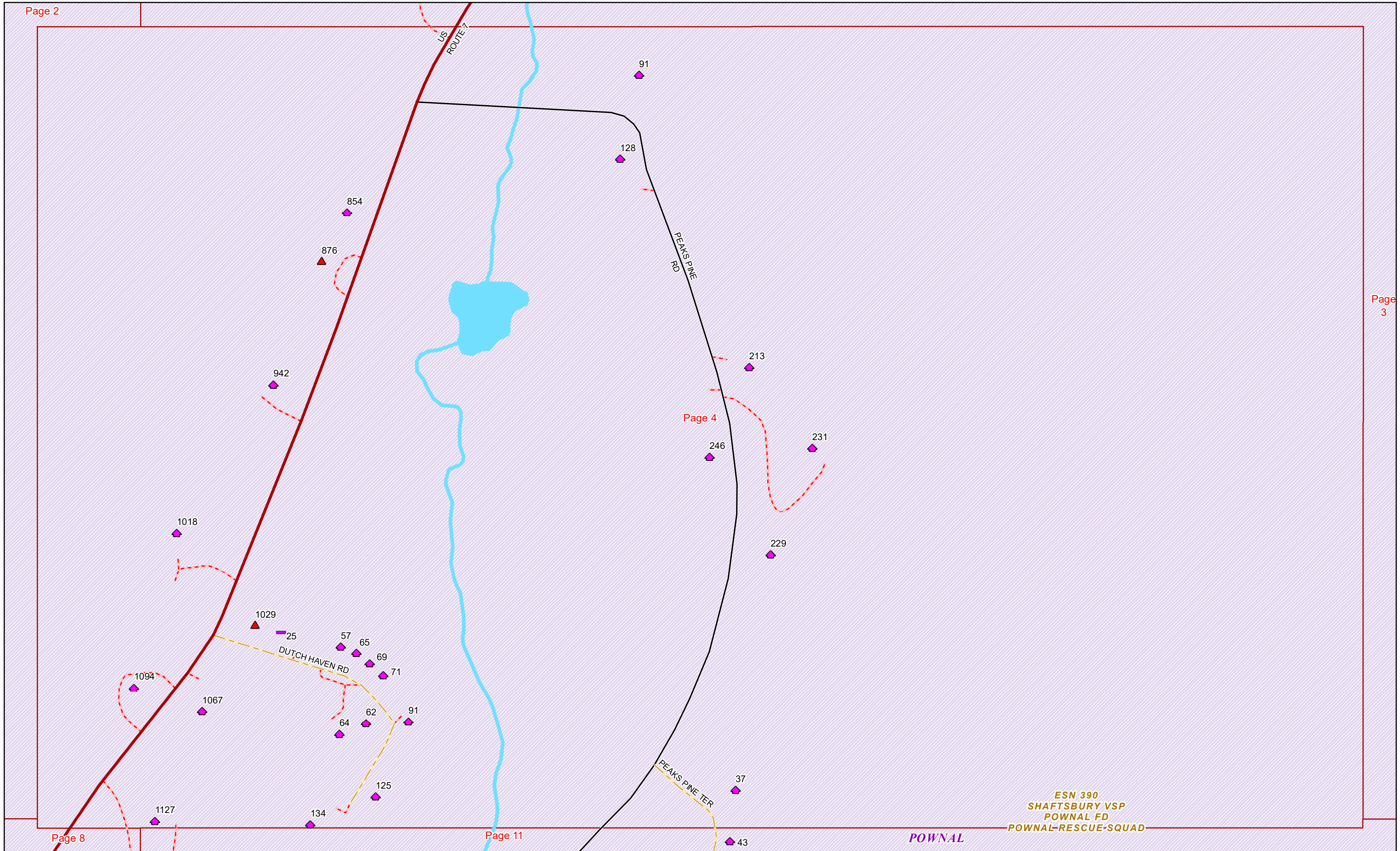
	Community	Low	High	Pages		Community	Low	High	Pages		Community	Low	High	Pages		Community	Low	High	Pages
SCHENKAR RD	POWNAL	1	766	20,21	CLUB RD														
SCHOOL HOUSE RD	POWNAL	343	402	18	VIEN RD	POWNAL	1	267	12										
SCHOOL HOUSE RD	POWNAL	1	342	18	VT ROUTE 346	POWNAL	1	234	26										
SEARLES CROSSING RD	POWNAL	1	274	3	VT ROUTE 346	POWNAL	235	270	25,26										
SHADY LN	POWNAL	1	88	12	VT ROUTE 346	POWNAL	271	642	25										
SHORT DR	POWNAL	1	76	12	VT ROUTE 346	POWNAL	643	828	24,25										
SKIPAREE RD	BENNINGTON	2383	2734	1	VT ROUTE 346	POWNAL	829	2056	17,24										
SKIPAREE RD	POWNAL	1	714	6,7	VT ROUTE 346	POWNAL	2057	2104	17										
SKIPAREE RD	POWNAL	715	846	6	VT ROUTE 346	POWNAL	2105	2908	14,15,16,17										
SKIPAREE RD	POWNAL	847	1368	1,6	VT ROUTE 346	POWNAL	2909	3014	16										
SKIPAREE RD	POWNAL	1369	2382	1	VT ROUTE 346	POWNAL	3015	3546	7,14,15,16										
SKYBORO RD E	POWNAL	427	768	18	VT ROUTE 346	POWNAL	3547	3920	7										
SKYBORO RD W	POWNAL	1	138	17	VT ROUTE 346	POWNAL	3921	4648	6,7										
SKYBORO RD W	POWNAL	139	426	17,18															
SNAKE HILL RD	POWNAL	1	252	16															
SPARROWS WAY	POWNAL	1	120	10															
SPRUCE ST	POWNAL	1	155	19															
STATE LINE DR	POWNAL	1	588	32,33															
STREAMWAY	POWNAL	1	314	3,11															
STROHMAIER RD	POWNAL	1	1876	3,11,12															
SUNFLOWER ST	POWNAL	1	268	26	W MEADOW CT	POWNAL	1	159	19										
SUNSET HILL RD	POWNAL	1	424	17,18	W MEADOW CT	POWNAL	160	272	17,19										
SWALLOW HILL RD	POWNAL	1	498	24,25	WASHING BROOK RD	POWNAL	1	18	20										
SWEET RD	POWNAL	1	898	20,21,27	WASHING BROOK RD	POWNAL	19	42	11,20										
					WASHING BROOK RD	POWNAL	43	484	11,12										
					WATERSHED RD	POWNAL	1	186	3										
					WELCH WOODS RD	POWNAL	1	246	24										
					WHITE BIRCH LN	POWNAL	1	70	25										
					WHITE OAKS RD	POWNAL	399	754	34										
					WHITE OAKS RD	POWNAL	1055	1096	34										
					WHITE OAKS RD	POWNAL	1	398	34										
					WHITE OAKS RD	POWNAL	755	1054	34										
					WILLOW WALK	POWNAL	1	120	19										
					WILLOWS WAY	POWNAL	1	40	10										
					WOOD RD	POWNAL	1	212	16										
THOMPSON POND RD	POWNAL	189	709	20,27															
TOWER RD	POWNAL	1	360	2															
TOWN HWY 27	POWNAL	1	22	17															
TOWN HWY 35	POWNAL	1	1910	27,34															
TOWN HWY 35	POWNAL	1911	2066	34															
TOWN HWY 41	POWNAL	1	434	34															
TOWN HWY 49	POWNAL	1	154	34															
TOWN HWY 54	POWNAL	1	62	19															
TOWN HWY 57	POWNAL	1	80	11,20															
TOWN HWY 61	POWNAL	1	68	25															
TOWN HWY 62	POWNAL	1	84	7															
TOWN HWY 66	POWNAL	1	282	18,19															
TOWN HWY 69	POWNAL	1	36	19															
TOWN HWY 8	POWNAL	1	848	14,23,24															
TUBBS RD	POWNAL	1	1084	6,7															
TUBBS RD	POWNAL	1085	1186	6															
US ROUTE 7	POWNAL	1	128	3															
US ROUTE 7	POWNAL	129	790	3,4															
US ROUTE 7	POWNAL	791	1044	4															
US ROUTE 7	POWNAL	1045	1252	4,8															
US ROUTE 7	POWNAL	1253	1808	8															
US ROUTE 7	POWNAL	1809	1992	8,9,10															
US ROUTE 7	POWNAL	1993	2572	9,10															
US ROUTE 7	POWNAL	2573	2630	9															
US ROUTE 7	POWNAL	2631	2760	9,17,18															
US ROUTE 7	POWNAL	2761	2988	18,19															
US ROUTE 7	POWNAL	2989	3248	19															
US ROUTE 7	POWNAL	3249	3500	18,19															
US ROUTE 7	POWNAL	3501	3586	18															
US ROUTE 7	POWNAL	3587	3812	17,18															
US ROUTE 7	POWNAL	3813	5640	17,24,25															
US ROUTE 7	POWNAL	5641	5760	25															
US ROUTE 7	POWNAL	5761	6128	25,26															
US ROUTE 7	POWNAL	6129	6242	26															
US ROUTE 7	POWNAL	6243	6730	26,31															
US ROUTE 7	POWNAL	6731	7004	30,31															
US ROUTE 7	POWNAL	7005	7066	30															
US ROUTE 7	POWNAL	7067	7468	30,32															
US ROUTE 7	POWNAL	7469	7960	32,33															
US ROUTE 7	POWNAL	7961	7990	33															
VALLEY VIEW DR	POWNAL	1	280	31															
VERMONT OUTING CLUB RD	POWNAL	1	186	20															
VERMONT OUTING	POWNAL	187	296	20,27															

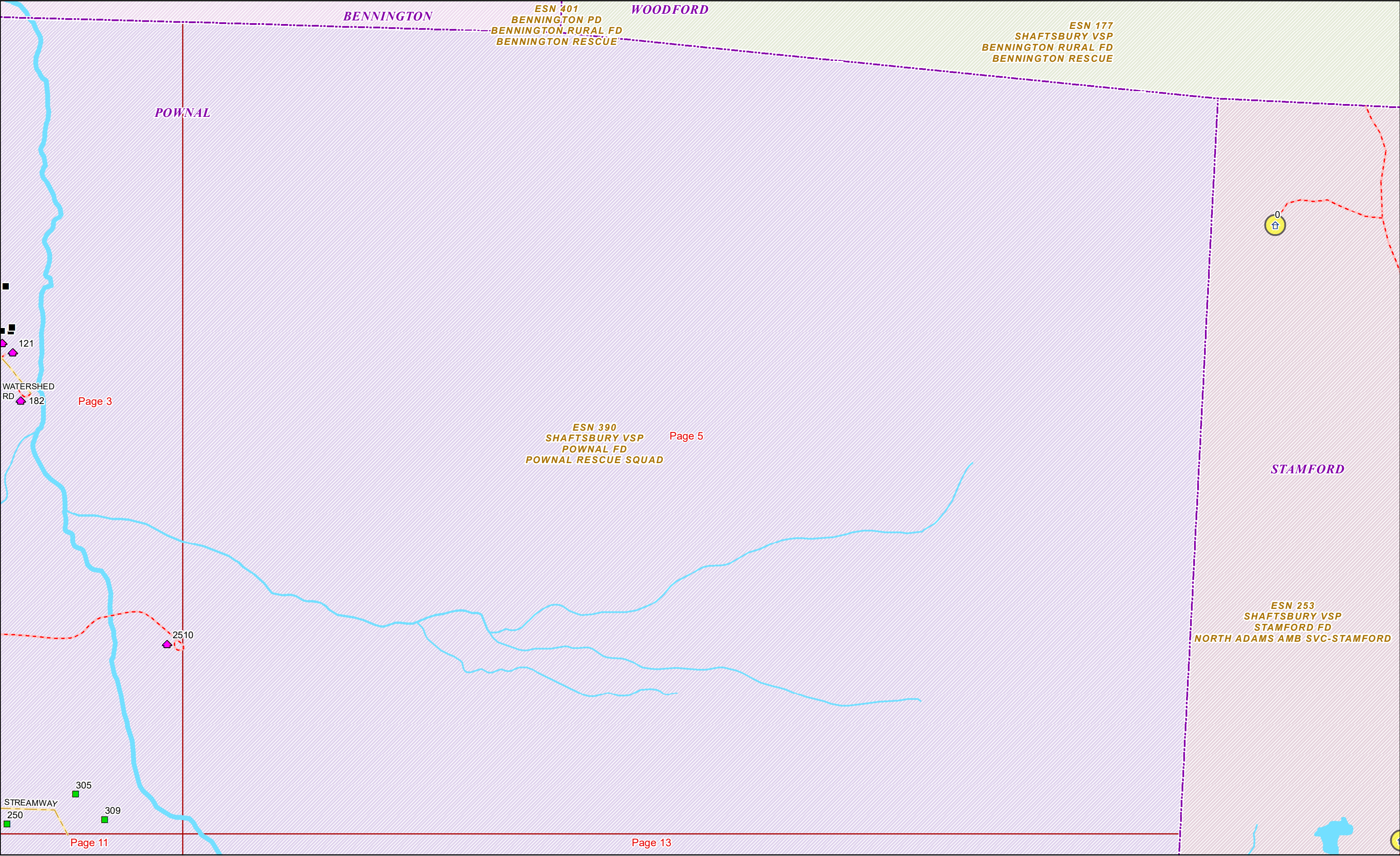


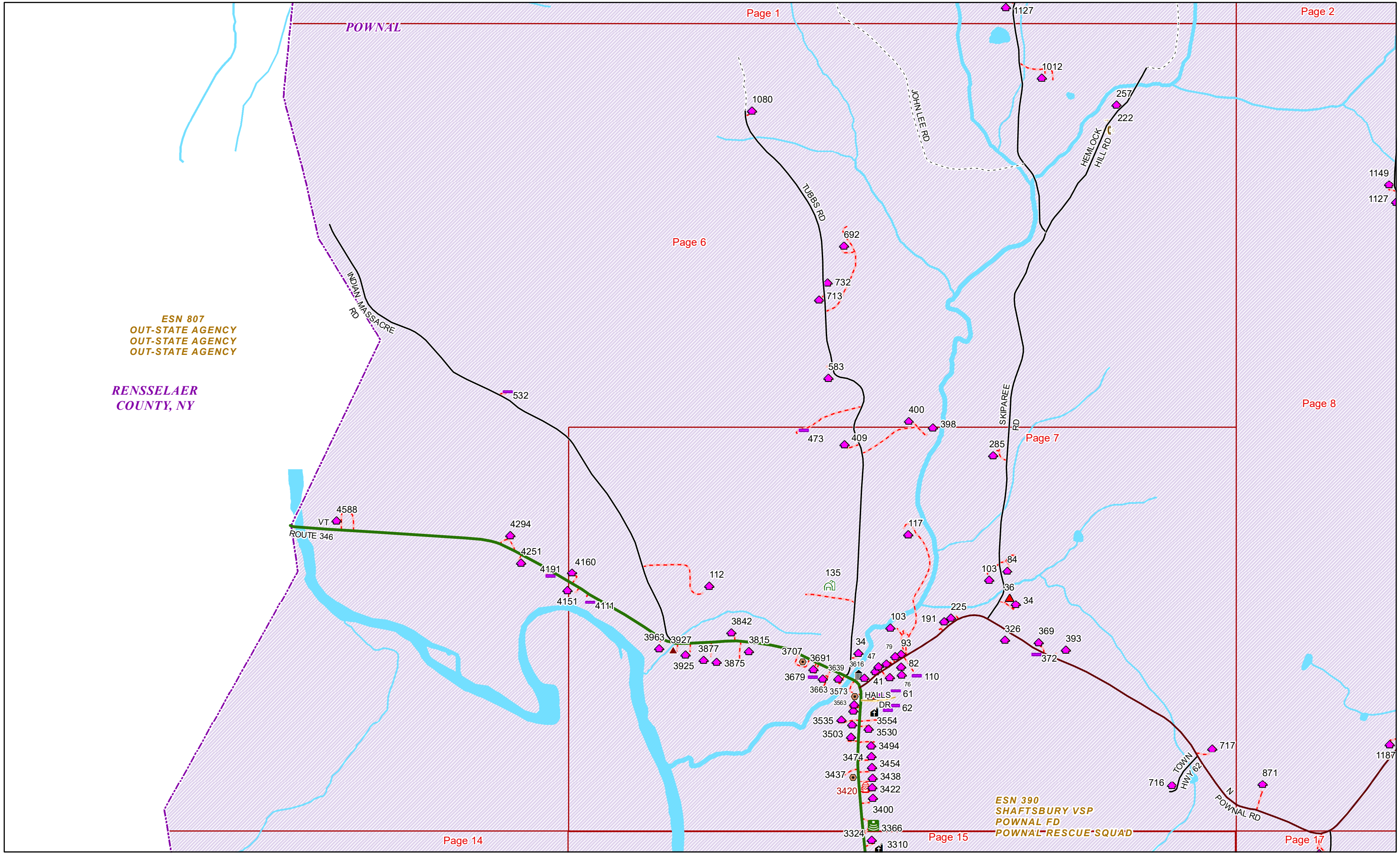


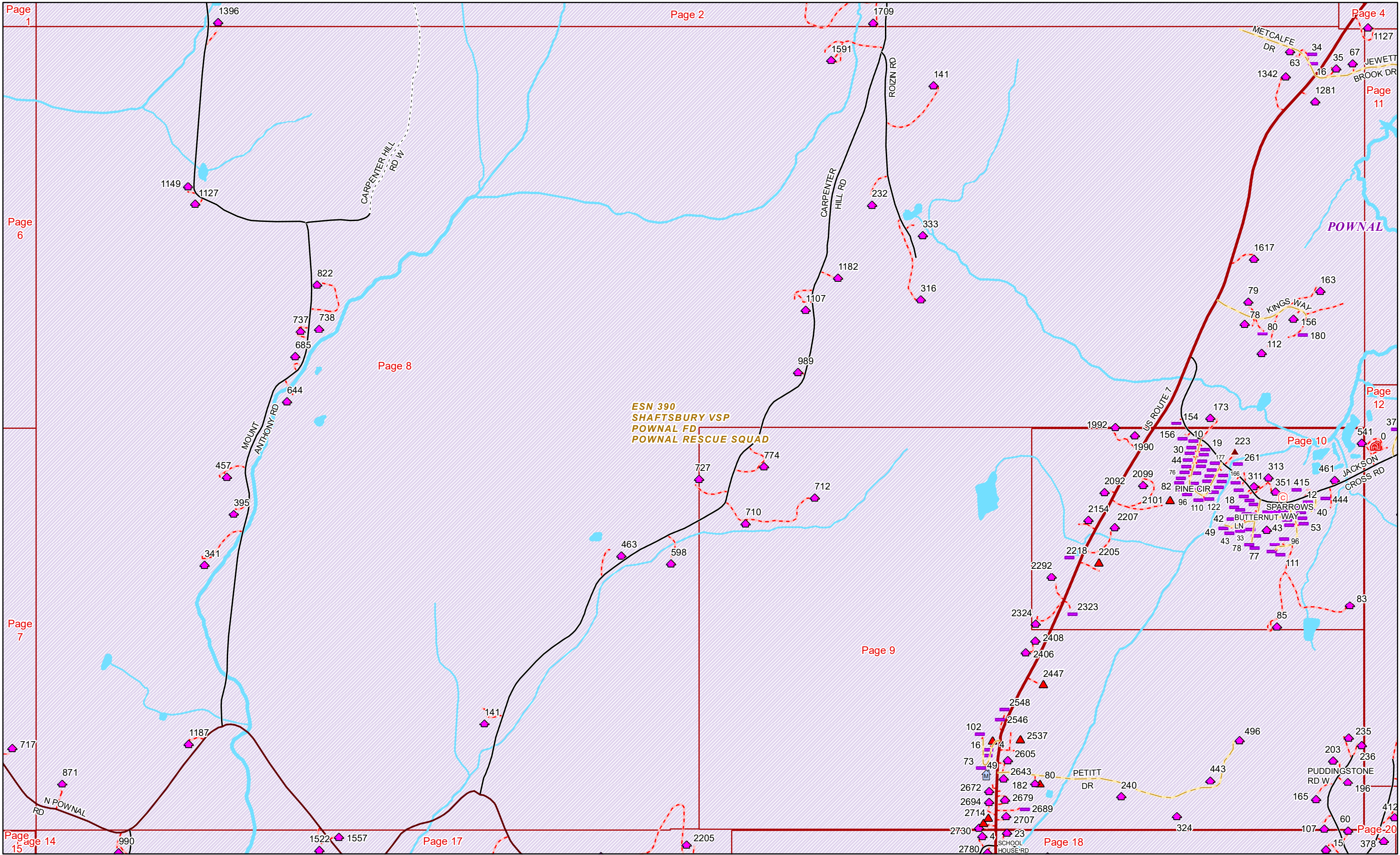
ESN 390
SHAFTSBURY VSP
POWNAL FD
POWNAL-RESCUE-SQUAD

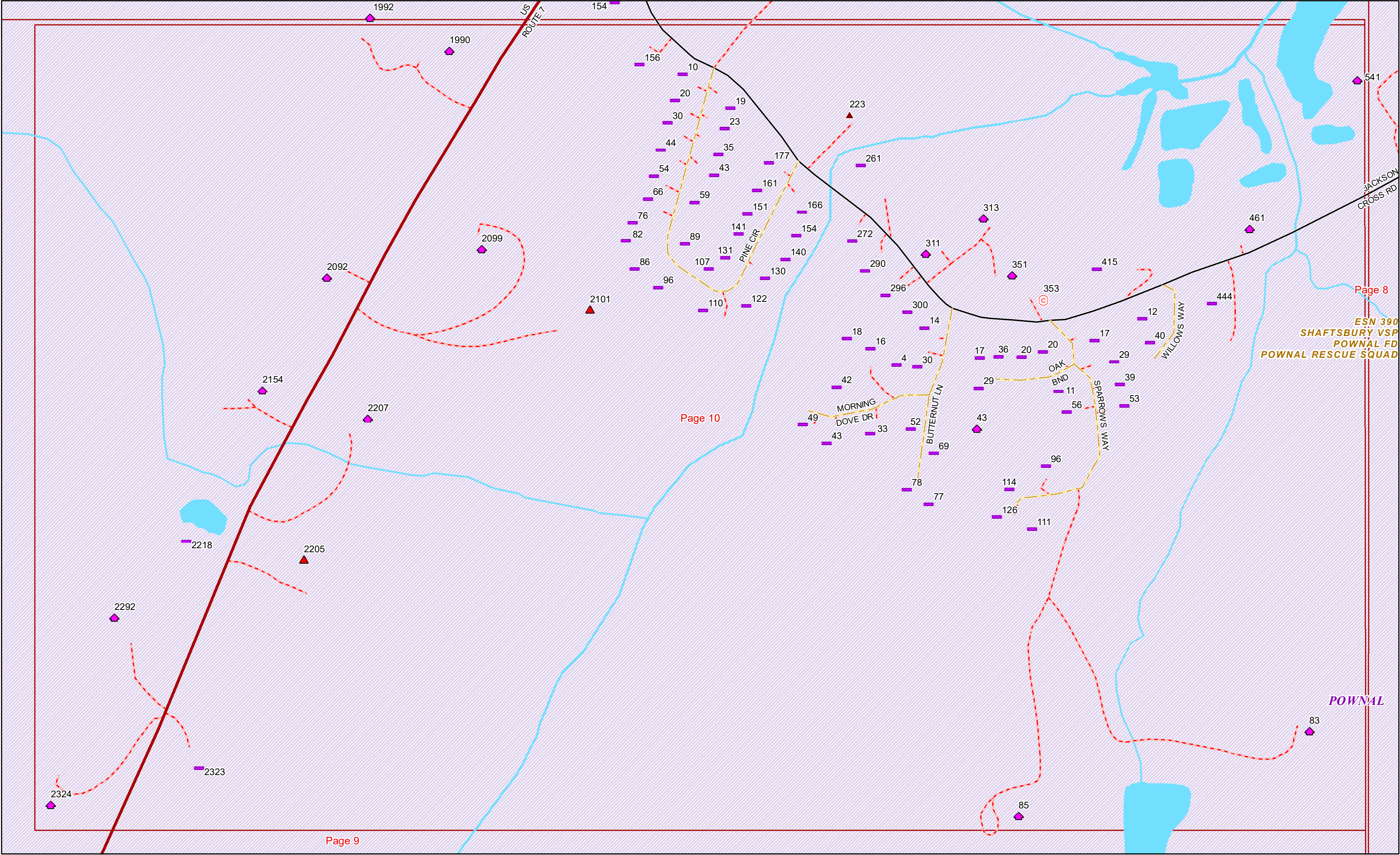
POWNAL











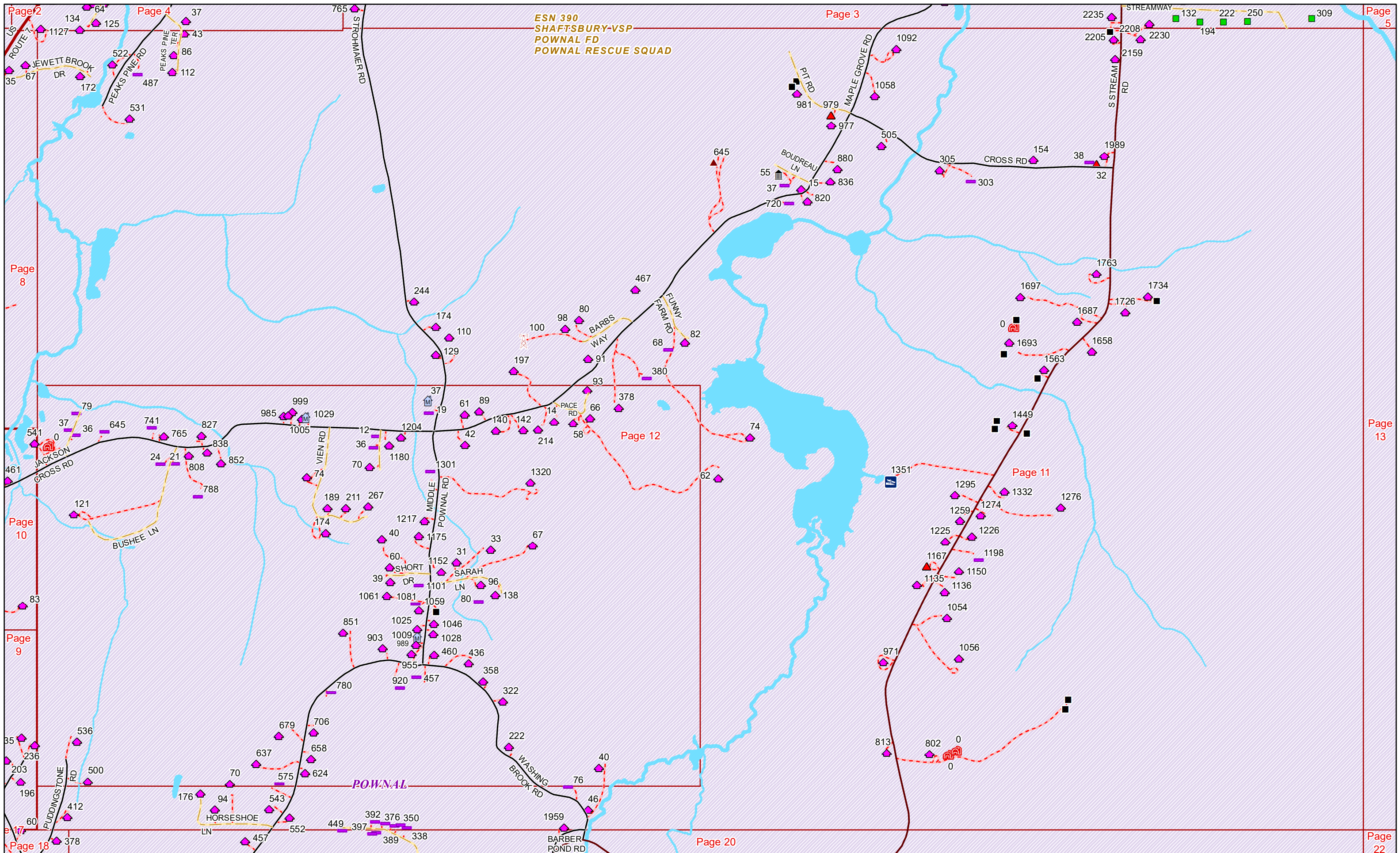
Page 8

ESN 390
SHAFTSBURY VSP
POWNA FD
POWNA RESCUE SQUAD

Page 10

Page 9







RENSSELAER
COUNTY, NY

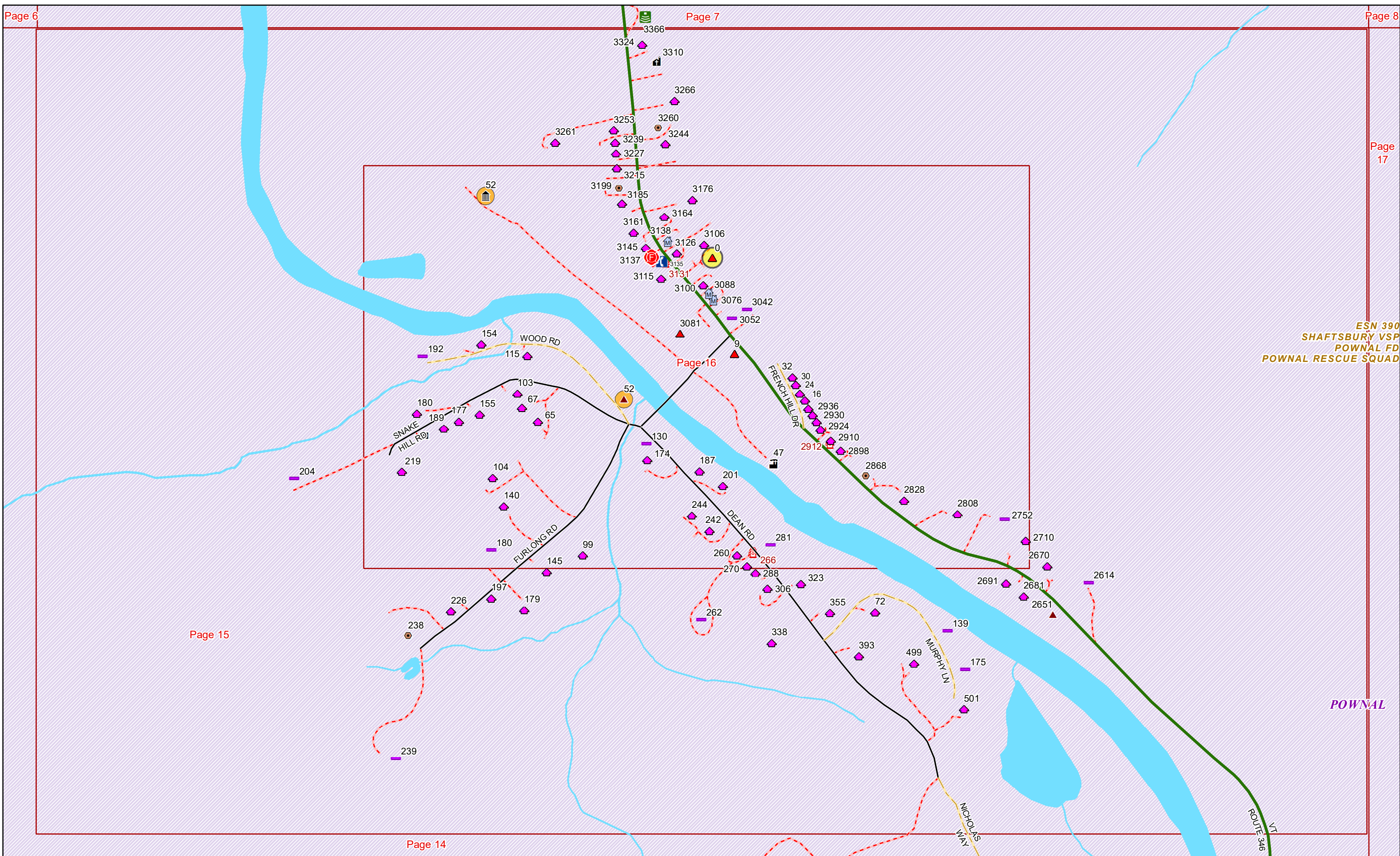
Page 17

POWNAL

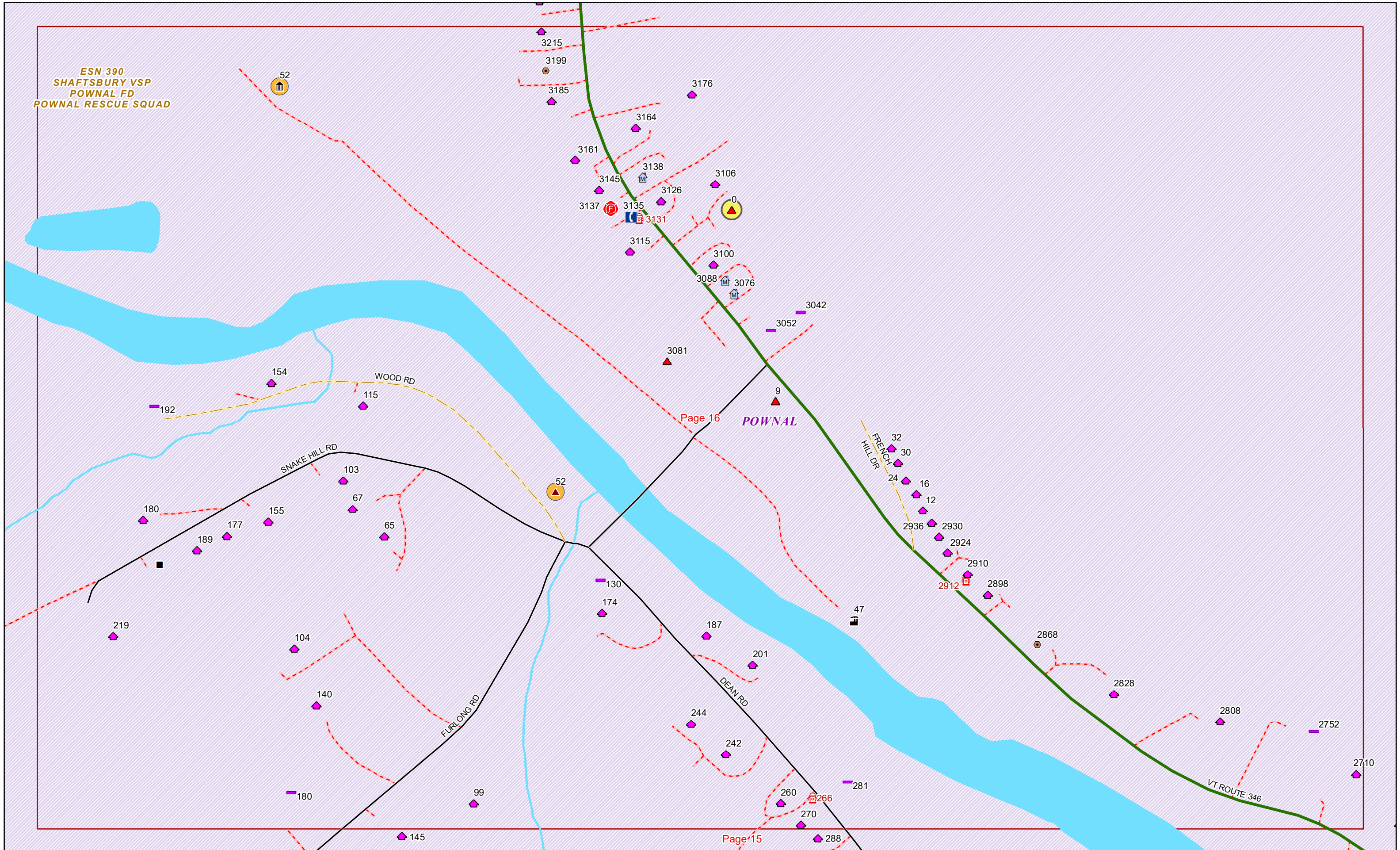
Page 24

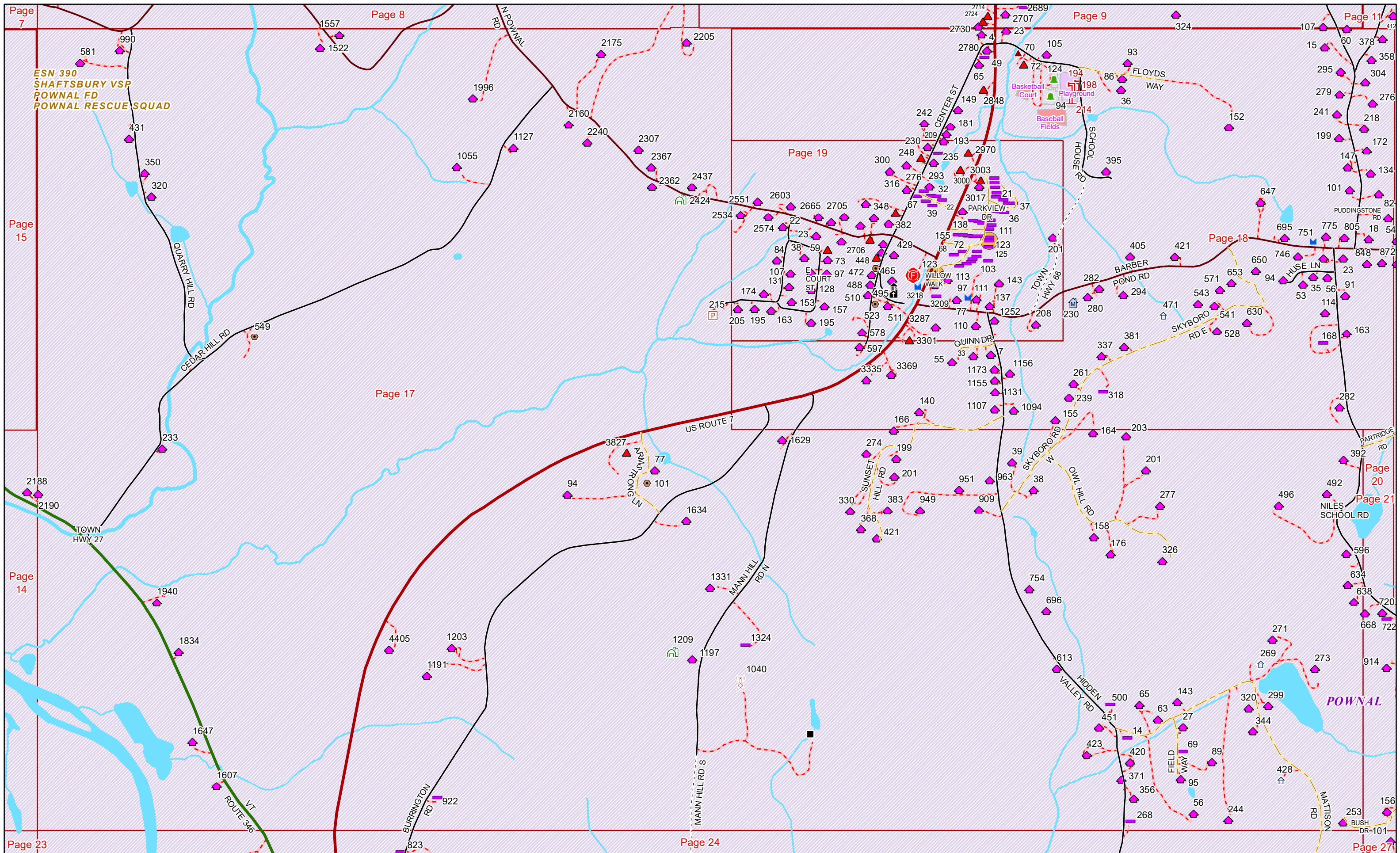
ESN 390
SHAFTSBURY VSP
POWNAI FD
POWNAI RESCUE SQUAD

POWNAI



ESN 390
SHAFTSBURY VSP
POWNAL FD
POWNAL RESCUE SQUAD





ESN 390
SHAFTSBURY VSP
POWNAI FD
POWNAI RESCUE SQUAD

Page 9

Page 8 Page 11

Page 20

Page 21

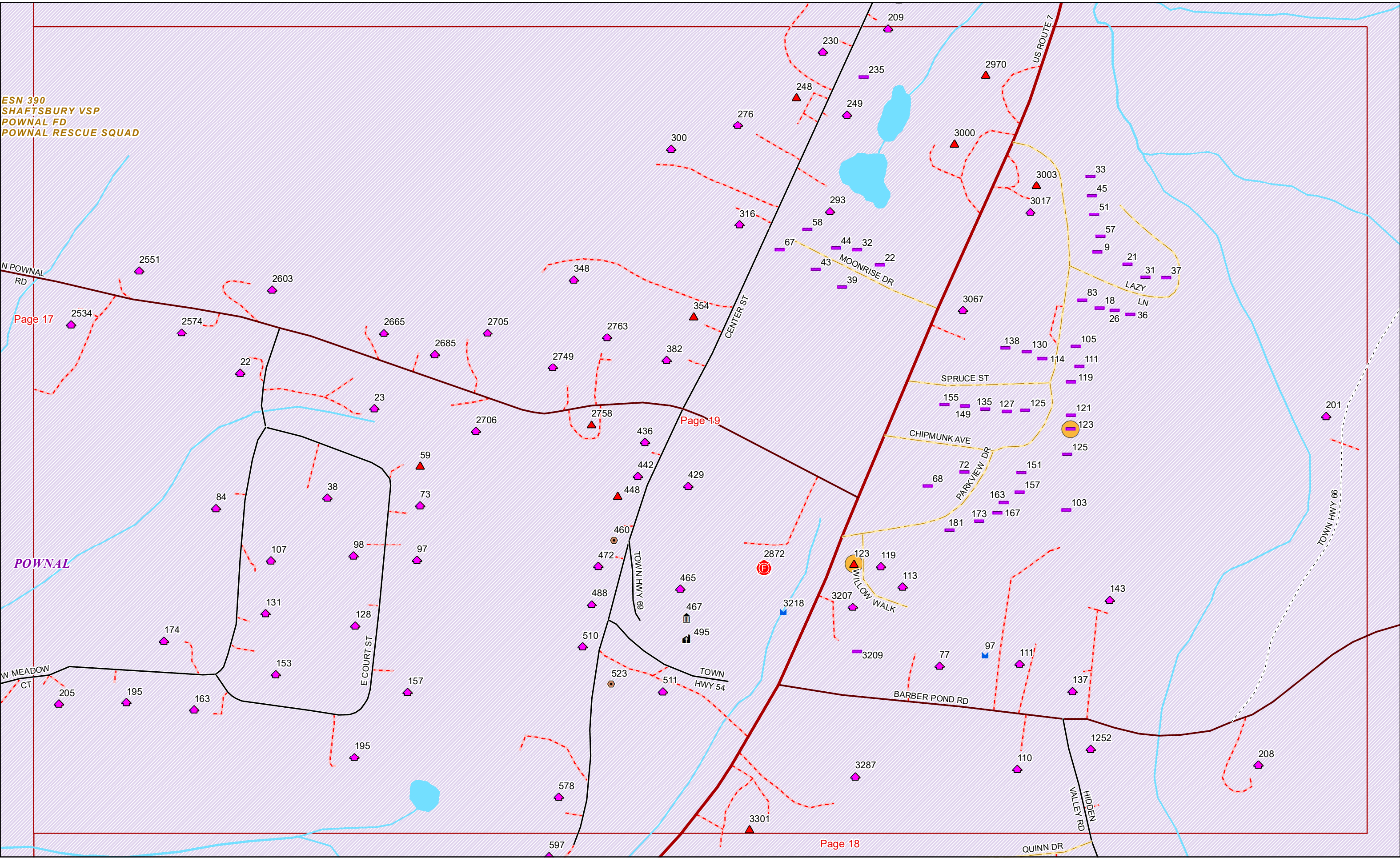
Page 18

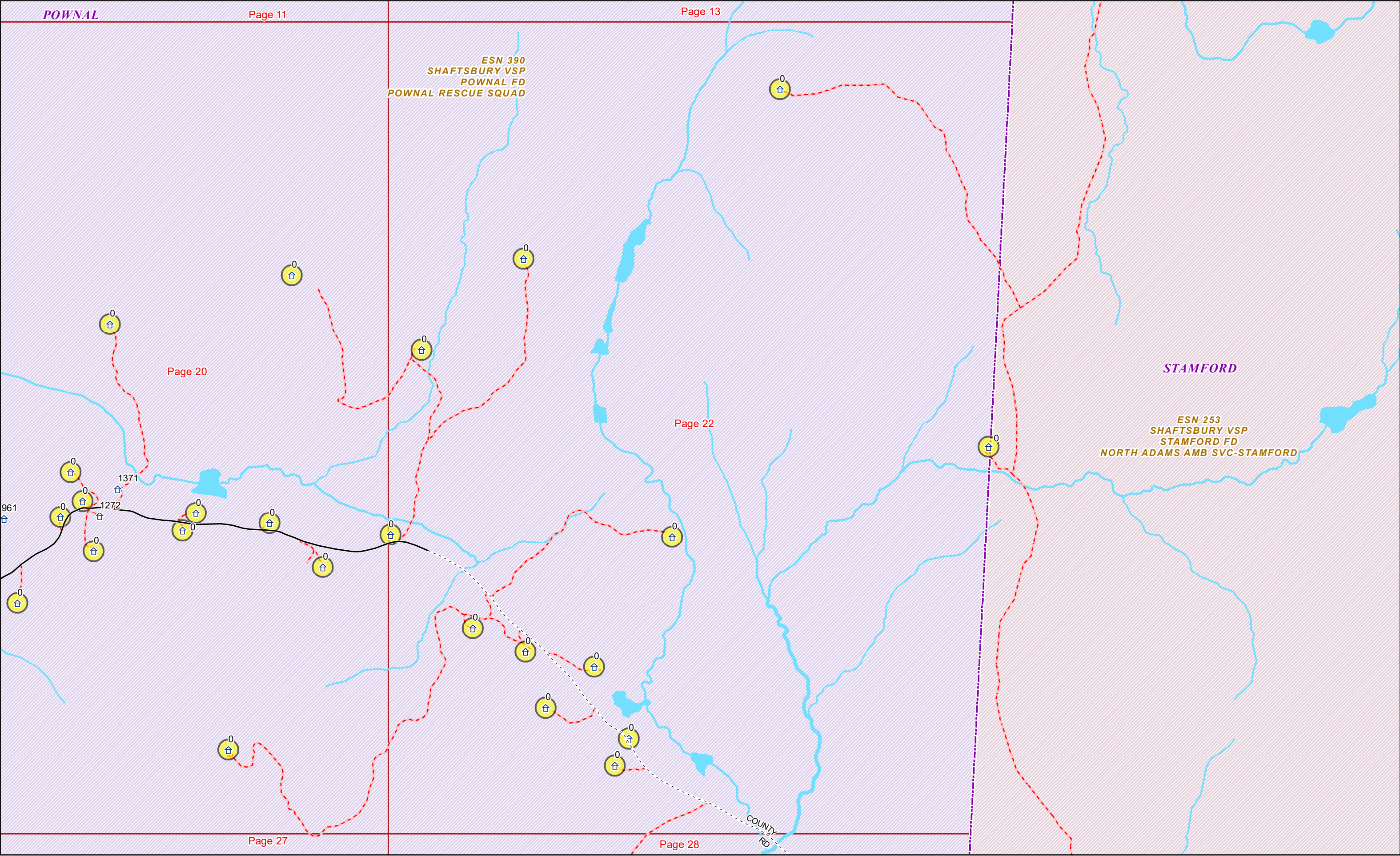
Date: 4/22/2019

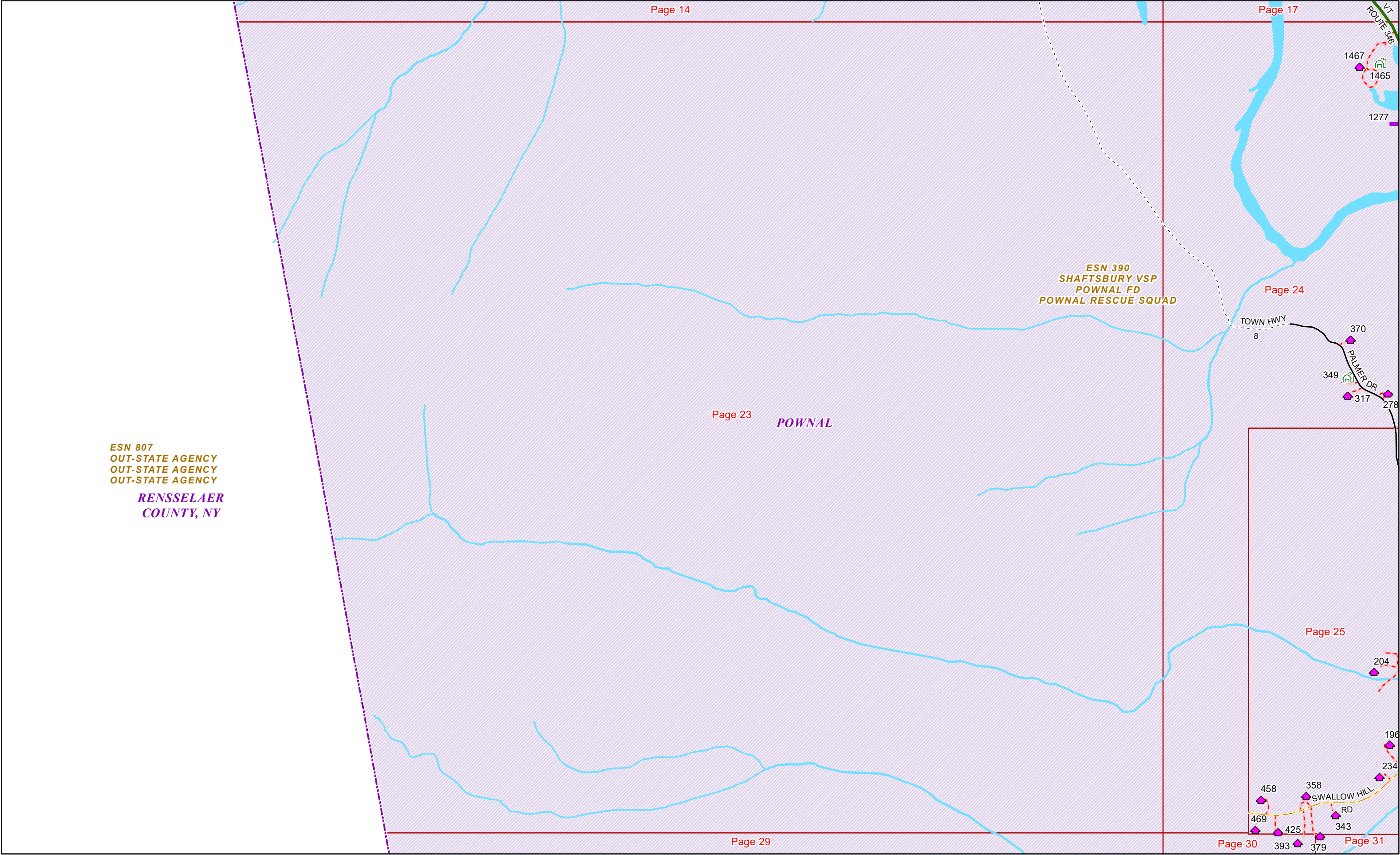
1 in = 399 feet

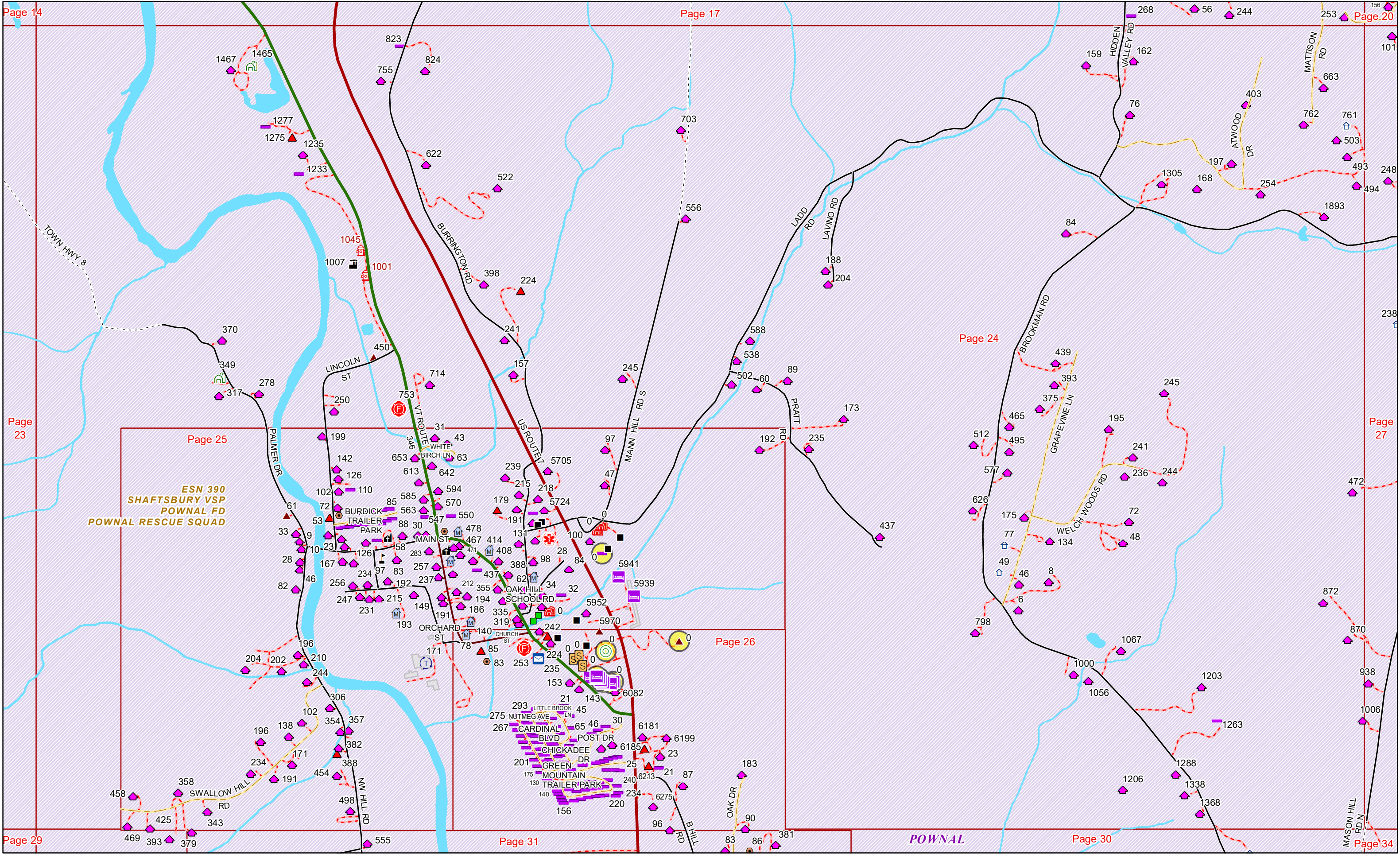


ESN 390
SHAFTSBURY VSP
POWNAI FD
POWNAI RESCUE SQUAD

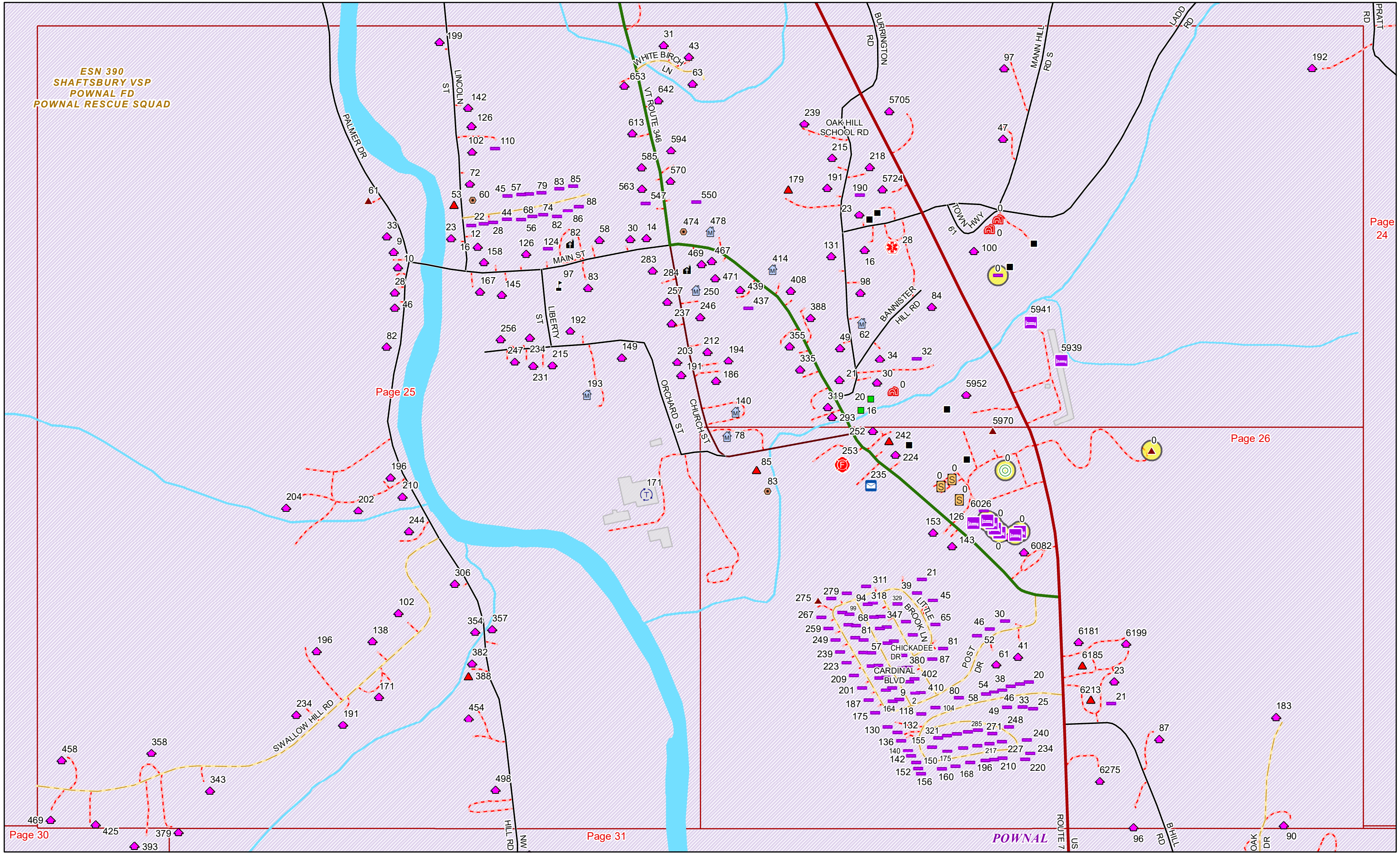






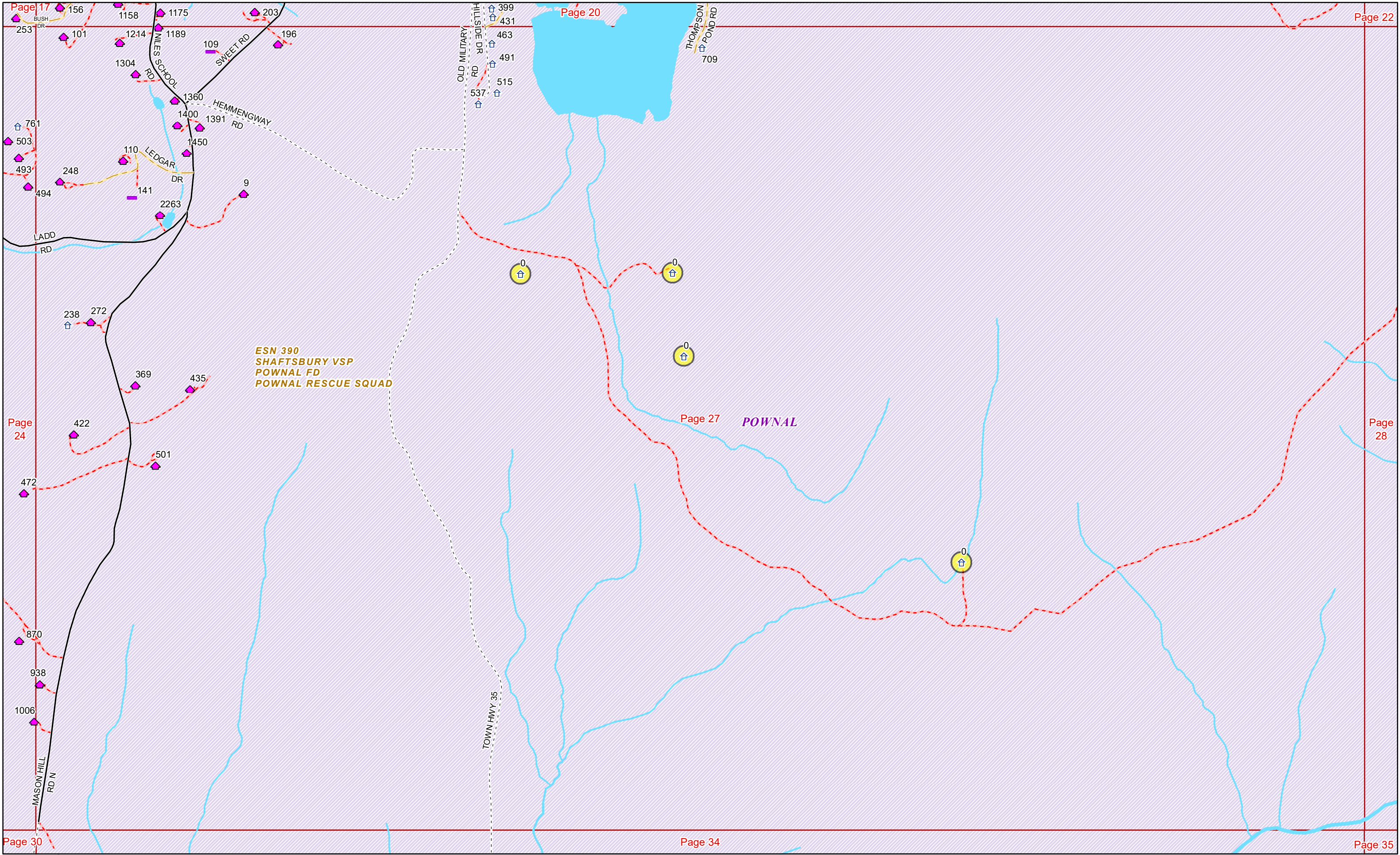


ESN 390
SHAFTSBURY VSP
POWNAI FD
POWNAI RESCUE SQUAD



ESN 390
SHAFTSBURY VSP
POWNAL FD
POWNAL RESCUE SQUAD





ESN 390
SHAFTSBURY VSP
POWNA FD
POWNA RESCUE SQUAD

Page 20

Page 22

Page 27

Page 28

ESN 253
SHAFTSBURY VSP
STAMFORD FD
NORTH ADAMS AMB SVC-STAMFORD

STAMFORD

RISKY RANCH
RD

1751

1550

1401

2500

POWNA

Page 34

Page 35



ESN 807
OUT-STATE AGENCY
OUT-STATE AGENCY
OUT-STATE AGENCY

RENSSELAER
COUNTY, NY

POWNAL

ESN 390
SHAFTSBURY VSP
POWNAL FD
POWNAL RESCUE SQUAD

ESN 806
OUT-STATE AGENCY
OUT-STATE AGENCY
OUT-STATE AGENCY

BERKSHIRE
COUNTY, MA

Page 29

Page 23

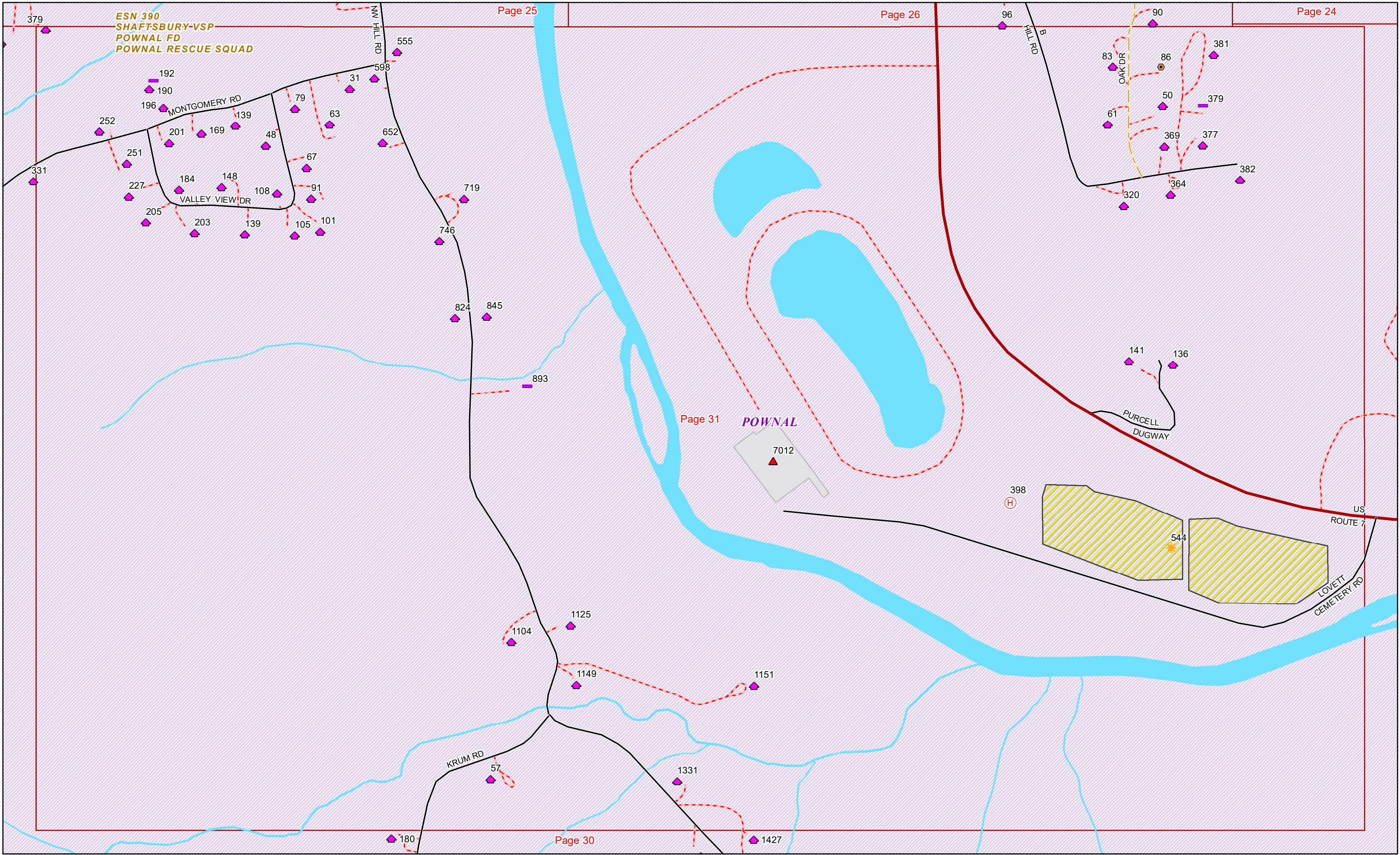
Page 24


Page 25

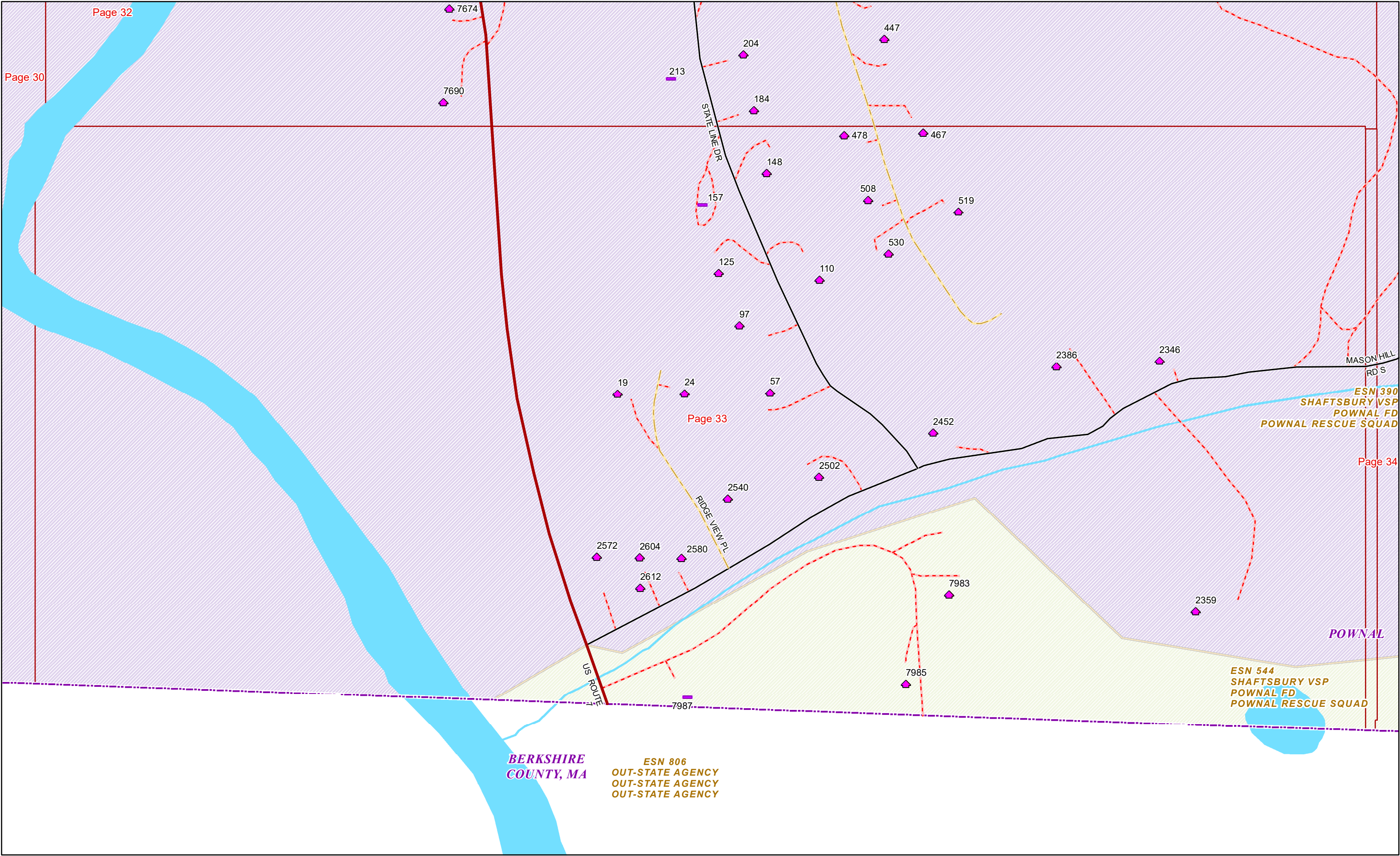
Page 30

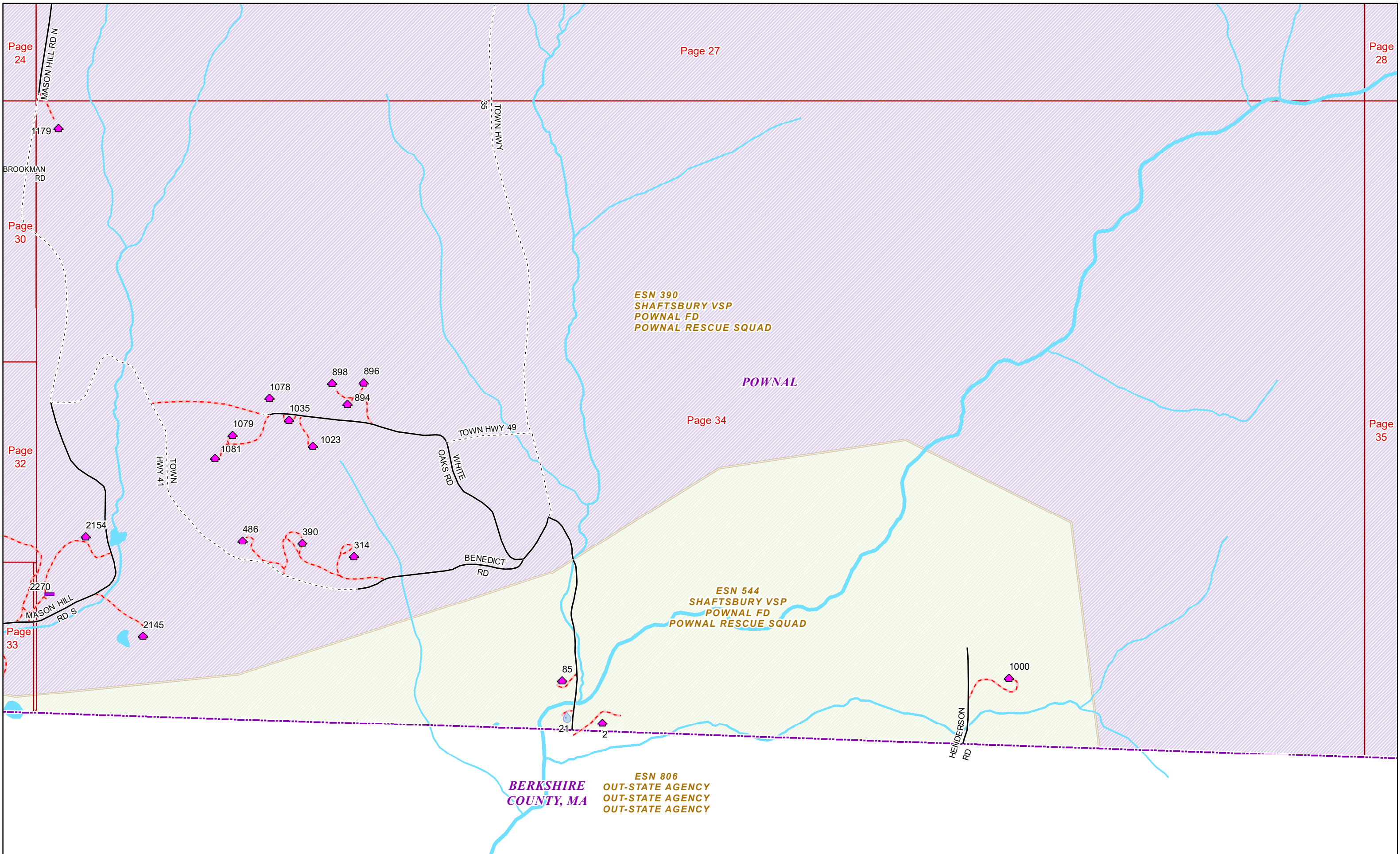












ESN 390
SHAFTSBURY-VSP
POWNAL FD
POWNAL RESCUE SQUAD

Page 27

Page 28

STAMFORD

Page 34

POWNAL

Page 35

ESN 253
SHAFTSBURY VSP
STAMFORD FD
NORTH ADAMS AMB SVC-STAMFORD

RISKY RANCH RD

BERKSHIRE
COUNTY, MA

ESN 806
OUT-STATE AGENCY
OUT-STATE AGENCY
OUT-STATE AGENCY

