

VERMONT

E9-1-1 MapBook

Proctor

E9-1-1 MapBook with GIS Data

Use constraints: The 9-1-1 related data layers (Esites, Landmarks, Roads, Driveways, Footprints, Atlas Sheets, ESZ, etc.) were developed and designed for Enhanced 9-1-1 purposes only. The user should understand that the nature of the Enhanced 9-1-1 data layers means they are never complete. **Each municipal government is responsible for maintenance of the E9-1-1 database.** Other data (non-E9-1-1 related) used in the Vermont E9-1-1 MapBook is acquired from the Vermont Center for Geographic Information (VCGI) (vcgi.vermont.gov) and local Regional Planning Commissions.

Disclaimer:

This Vermont E9-1-1 MapBook and GIS data is for general reference only. Data layers that appear on the map may or may not be accurate, current or otherwise reliable. The E9-1-1 Board and the State of Vermont make no representations of any kind, including but not limited to the warranties of merchantability or fitness for a particular use, not are any such warranties to be implied with respect to the GIS data and MapBook.

For Questions/Updates:



















Contact VT Enhanced 9-1-1 Board:
Phone: 802-828-4911
Email: e911.info@vermont.gov
Website: e911.vermont.gov

4/22/2019






Legend

Roads

-  Interstate Highway
-  US Highway
-  State Highway
-  Town Highway Class 1
-  Town Highway Class 2
-  Town Highway Class 3
-  Town Highway Class 4
-  Private
-  Driveway
-  Discontinued Road
-  Legal Trail
-  Ferry
-  Military - no public access
-  National Forest Highway
-  State Forest Highway
-  Proposed
-  Rivers
-  Driveways

Hydrants

-  Drafting Site
-  Dry Hydrant
-  Municipal Hydrant
-  Pressurized Hydrant

Townline





Emergency Service Zones



FootPrints

-  Airport
-  Solar Field
-  Alpine Trail Easiest
-  Alpine Trail Intermediate
-  Alpine Trail Advanced
-  Alpine Trail Expert
-  Alpine Glade Marked
-  Alpine Glade Not Marked
-  Building
-  Farm
-  Golf Course
-  Quarry
-  Park
-  Shopping Center
-  Stadium/Arena
-  Other

Addressing Error

-  Orange - Duplicated Addressed Building
-  Yellow - Unnumbered Building

-- B --

	Community	Low	High	Pages
BEAVER POND RD	PROCTOR	1	14	4,7
BEAVER POND RD	PROCTOR	15	24	4
BEAVER POND RD	PROCTOR	25	68	2,4
BEECH ST	PROCTOR	1	8	3
BLUFF ST	PROCTOR	1	27	7,8

-- C --

CAIN ST	PROCTOR	1	24	7
CENTER ST	PROCTOR	1	26	4,7
CHAPEL ST	PROCTOR	1	6	6
CHARLES ST	PROCTOR	1	8	3
CHATTERTON PARK	PROCTOR	1	27	12
CHATTERTON PARK	PROCTOR	28	71	11,12
CHURCH ST	PROCTOR	1	16	8
CLIFF ST	PROCTOR	1	4	8
COLUMBIAN AVE	PROCTOR	1	8	10
CROSS ST	PROCTOR	1	16	7
CURRY ST	PROCTOR	1	12	7
CURTIS ST	PROCTOR	1	14	6

-- E --

EAST ST	PROCTOR	75	79	6
EAST ST	PROCTOR	1	30	5,8
EAST ST	PROCTOR	31	48	5
EAST ST	PROCTOR	49	58	5,6
EAST ST	PROCTOR	64	74	6
EAST ST	PROCTOR	80	142	6
EDEN AVE	PROCTOR	1	17	3
EDEN AVE	PROCTOR	26	51	3
ELECTRIC AVE	PROCTOR	1	121	5
ELM ST	PROCTOR	1	24	3

-- F --

FIELD ST	PROCTOR	1	12	6
FLORENCE RD	PROCTOR	1	12	5
FLORENCE RD	PROCTOR	13	60	2,3,4,5
FLORENCE RD	PROCTOR	61	206	1,2
FLORENCE RD	PROCTOR	207	266	1

-- G --

GARDEN ST	PROCTOR	1	25	6
GENERATION AVE	PROCTOR	1	243	5
GIBBS ST	PROCTOR	1	26	8
GORHAM BRIDGE RD	PITTSFORD	466	534	1
GORHAM BRIDGE RD	PROCTOR	1	30	3
GORHAM BRIDGE RD	PROCTOR	31	56	1,2,3
GORHAM BRIDGE RD	PROCTOR	57	183	1
GREEN SQ	PROCTOR	1	20	5
GROVE ST	PROCTOR	1	16	11

-- H --

HIGH ST	PROCTOR	1	24	5,8
HIGH ST	PROCTOR	25	44	8
HOLDEN AVE	PROCTOR	1	26	11

-- L --

	Community	Low	High	Pages
LARRY LN	PROCTOR	1	10	10
LARSON ST	PROCTOR	1	13	12
LOOP ST	PROCTOR	1	212	14

-- M --

MAIN ST	PROCTOR	1	12	8
MAIN ST	PROCTOR	13	24	5,8
MAIN ST	PROCTOR	25	48	5
MAIN ST FRK	PROCTOR	1	4	8
MAPLE ST	PROCTOR	1	6	9
MARKET ST	PROCTOR	1	26	4,5,7
MCGARRY ST	PROCTOR	1	4	7
MEADOW ST	PROCTOR	1	20	3

-- N --

NEWTON ST	PROCTOR	1	20	6
NORTH ST	PROCTOR	17	18	5
NORTH ST	PROCTOR	63	68	3
NORTH ST	PROCTOR	1	16	5,8
NORTH ST	PROCTOR	19	32	5
NORTH ST	PROCTOR	33	48	3,5
NORTH ST	PROCTOR	49	62	3

-- O --

OAK ST	PROCTOR	1	16	8,9
OAK ST	PROCTOR	17	28	9
OLYMPUS RD	PROCTOR	15	36	9,11
OLYMPUS RD	PROCTOR	37	54	9
OLYMPUS RD	PROCTOR	1	14	11
ORMSBEE AVE	PROCTOR	1	16	8
ORMSBEE AVE	PROCTOR	17	28	8,9
ORMSBEE AVE	PROCTOR	29	42	9

-- P --

PARK ST	PROCTOR	1	36	11
PARK ST	PROCTOR	37	97	11,12
PARK ST	PROCTOR	98	145	12
PATCH ST	PROCTOR	1	20	5
PATCH ST	PROCTOR	21	52	5,6
PEARL ST	PROCTOR	1	4	4,7
PINE ST	PROCTOR	25	32	8
PINE ST	PROCTOR	1	8	5,8
PINE ST	PROCTOR	9	24	8
PLEASANT ST	PROCTOR	1	14	3,5
PLEASANT ST	PROCTOR	15	28	3
PLEASANT ST	PROCTOR	29	50	1,2,3
POND VIEW RD	PROCTOR	1	4	4
POWERS SQ	PROCTOR	1	6	8
PRIMARY ST	PROCTOR	1	4	8

-- R --

REYNOLDS ST	PROCTOR	1	10	8
RIVER ST	PROCTOR	1	8	8,11

-- S --

SCHOOL ST	PROCTOR	23	30	7
SCHOOL ST	PROCTOR	1	12	8
SCHOOL ST	PROCTOR	13	22	7,8
SCHOOL ST FRK	PROCTOR	1	2	7
SOUTH ST	PROCTOR	1	32	8

	Community	Low	High	Pages
SOUTH ST	PROCTOR	33	40	8,11
SOUTH ST	PROCTOR	41	58	11
SOUTH ST	PROCTOR	59	86	11,12
SOUTH ST	PROCTOR	87	178	12,13

-- T --

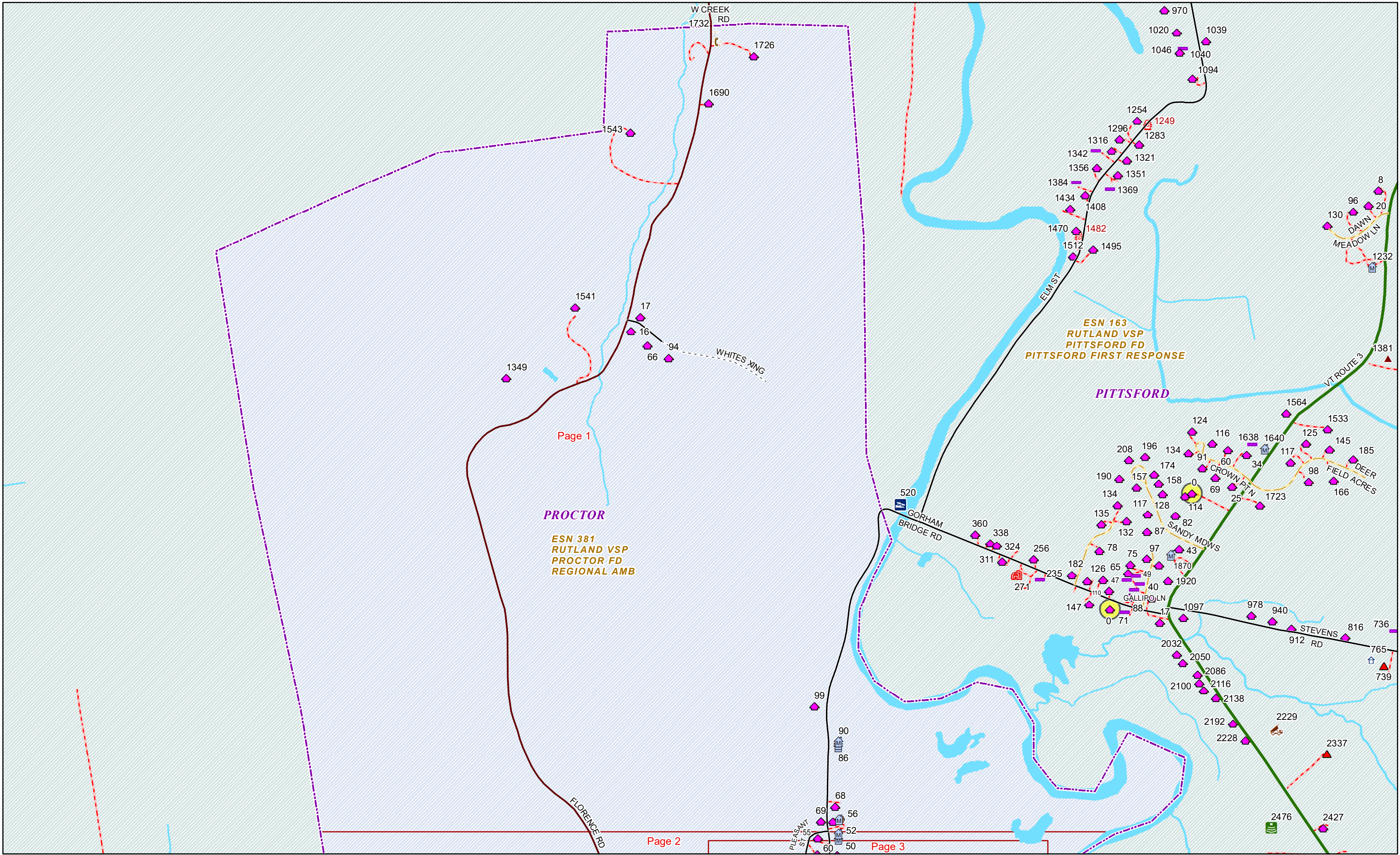
TAYLOR HL	PROCTOR	1	28	8
TERRACE HL	PROCTOR	1	10	3
TOWER RD	PROCTOR	1	8	9,11
TOWN HWY 18	PROCTOR	1	2	3

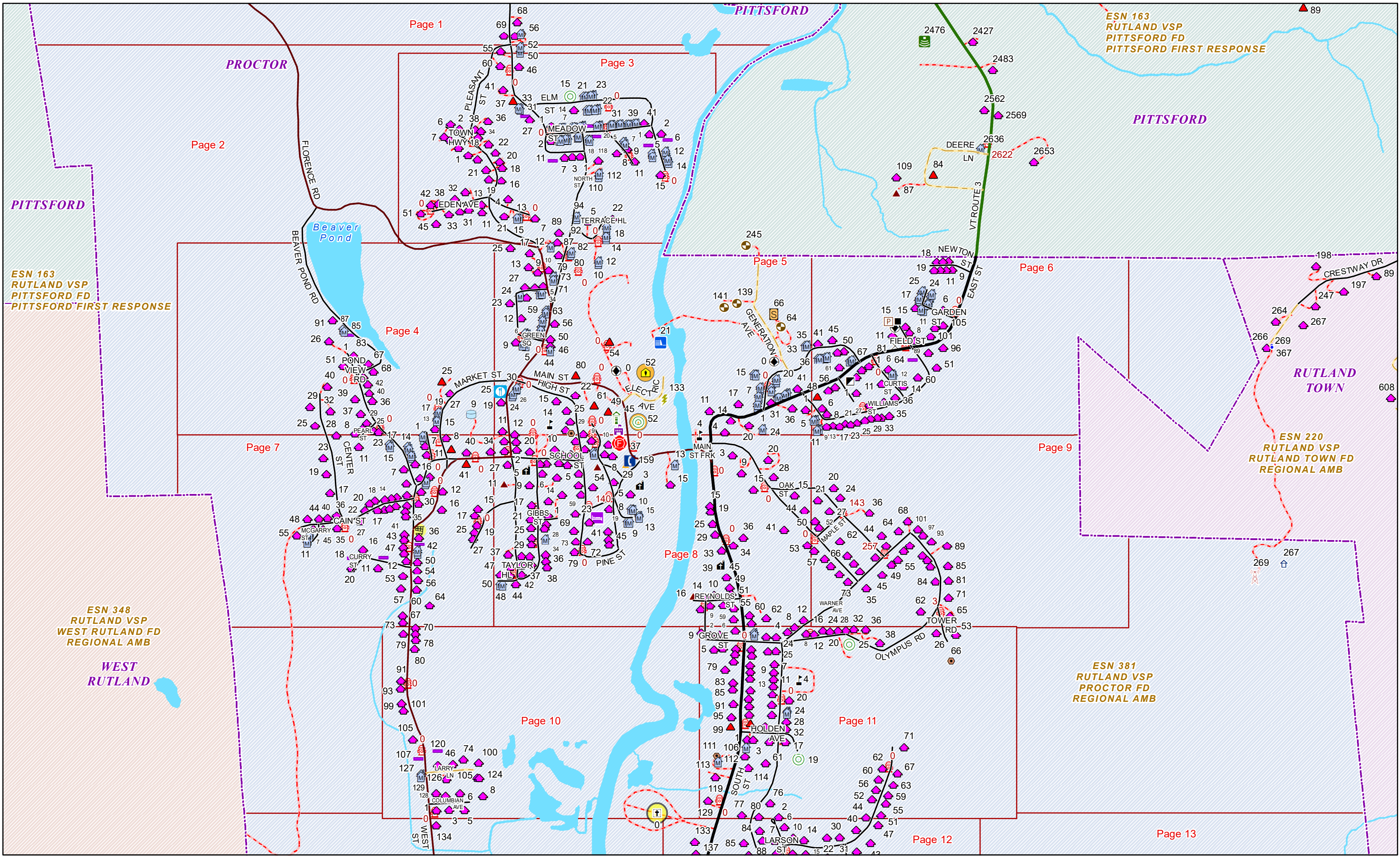
-- V --

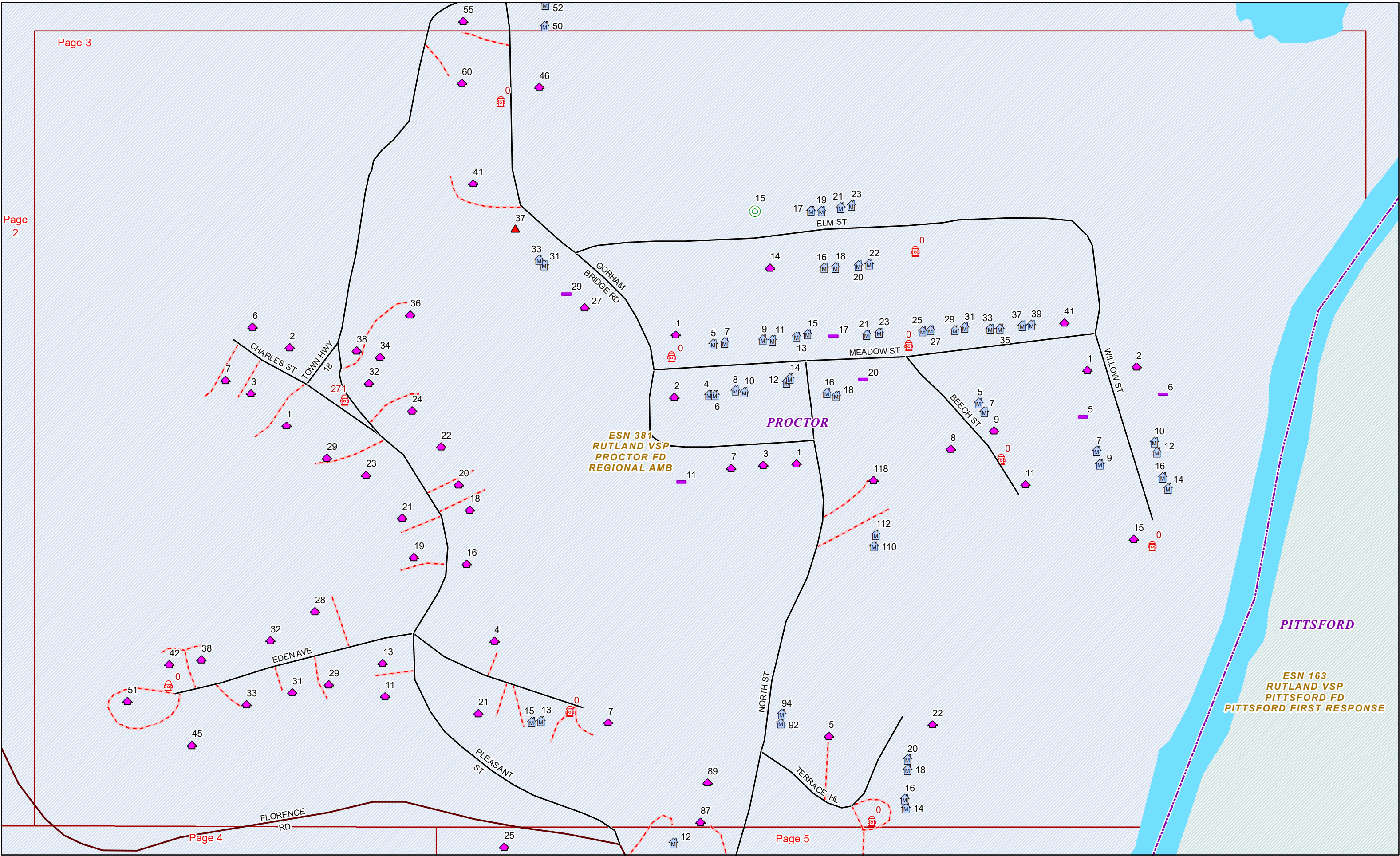
VT ROUTE 3	PITTSFORD	2715	2866	6
VT ROUTE 3	PROCTOR	87	172	12,13
VT ROUTE 3	PROCTOR	173	257	13,14
VT ROUTE 3	PROCTOR	258	276	14
VT ROUTE 3	RUTLAND TOWN	1	1160	14

-- W --

W CREEK RD	PITTSFORD	1	194	1
W PROCTOR RD	RUTLAND TOWN	3675	4520	14
WARNER AVE	PROCTOR	1	18	8,9,11
WARNER AVE	PROCTOR	19	34	9
WEST ST	PROCTOR	1	13	4,7
WEST ST	PROCTOR	14	51	7
WEST ST	PROCTOR	52	123	7,10
WEST ST	PROCTOR	124	129	10
WEST ST	PROCTOR	130	2905	10,13,14
WHITES XING	PROCTOR	1	28	1
WILLIAMS ST	PROCTOR	1	37	5,6
WILLIAMS ST	PROCTOR	38	65	6
WILLOW ST	PROCTOR	1	14	3







Beaver
Pond

ESN 381
RUTLAND VSP
PROCTOR FD
REGIONAL AMB

PROCTOR

MARKET
ST

25

19

9

8

17

15

13

11

1

3

ST

WEST

25

23

29

6

8

28

25

29

40

32

39

37

29

6

8

25

23

PEARL
ST

42

40

36

39

51

1

POND VIEW RD

63

67

64

68

87

85

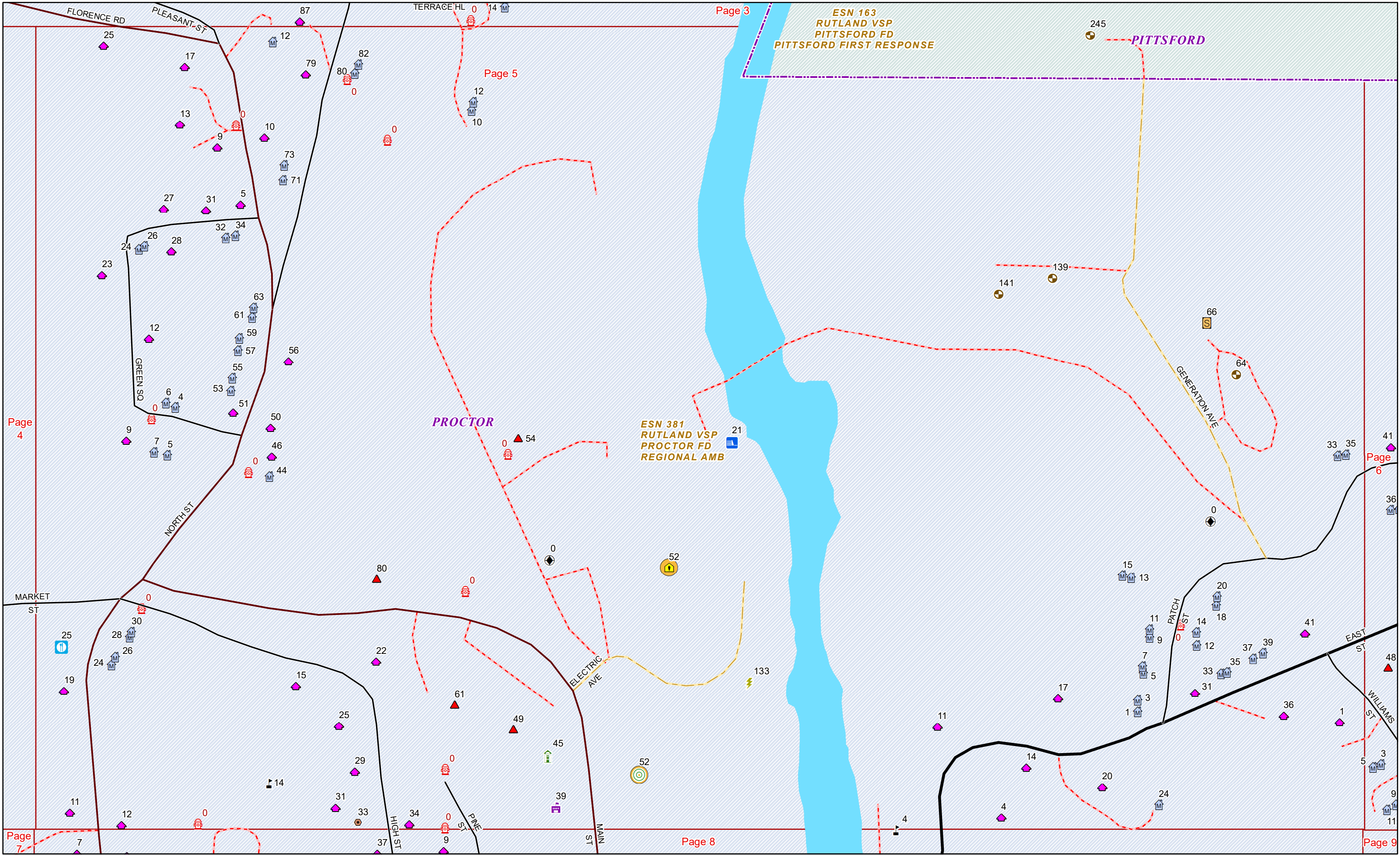
83

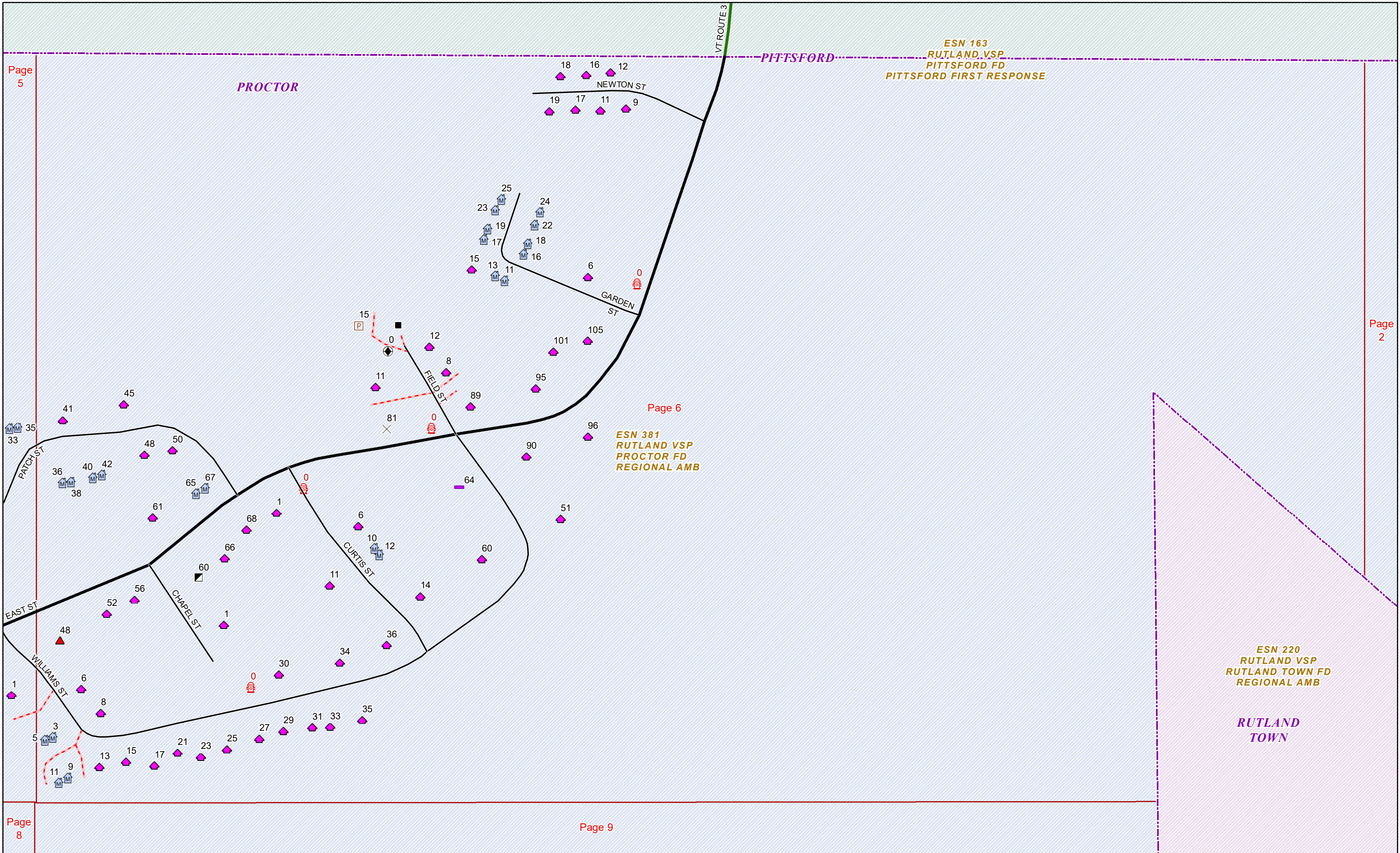
91

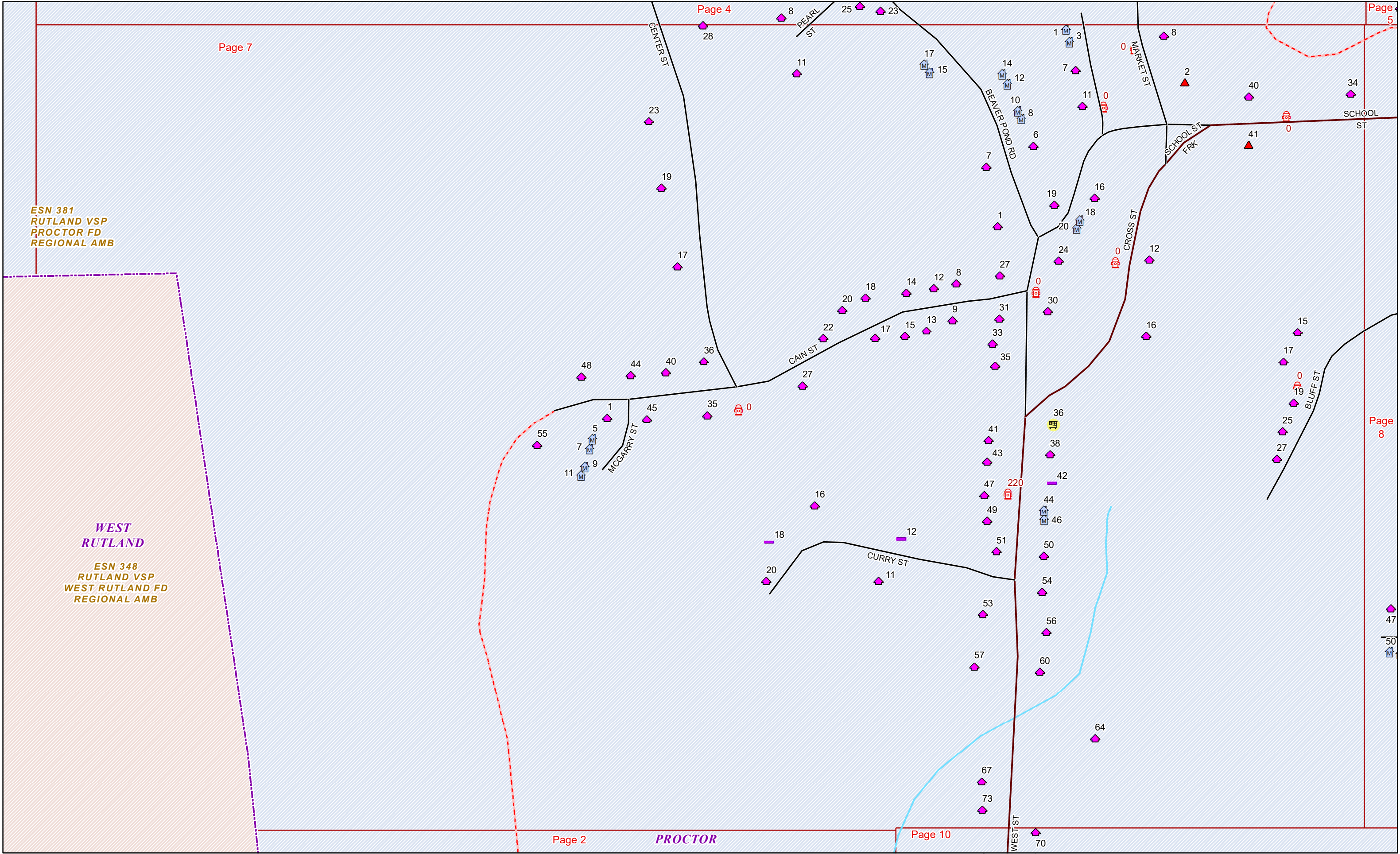
26

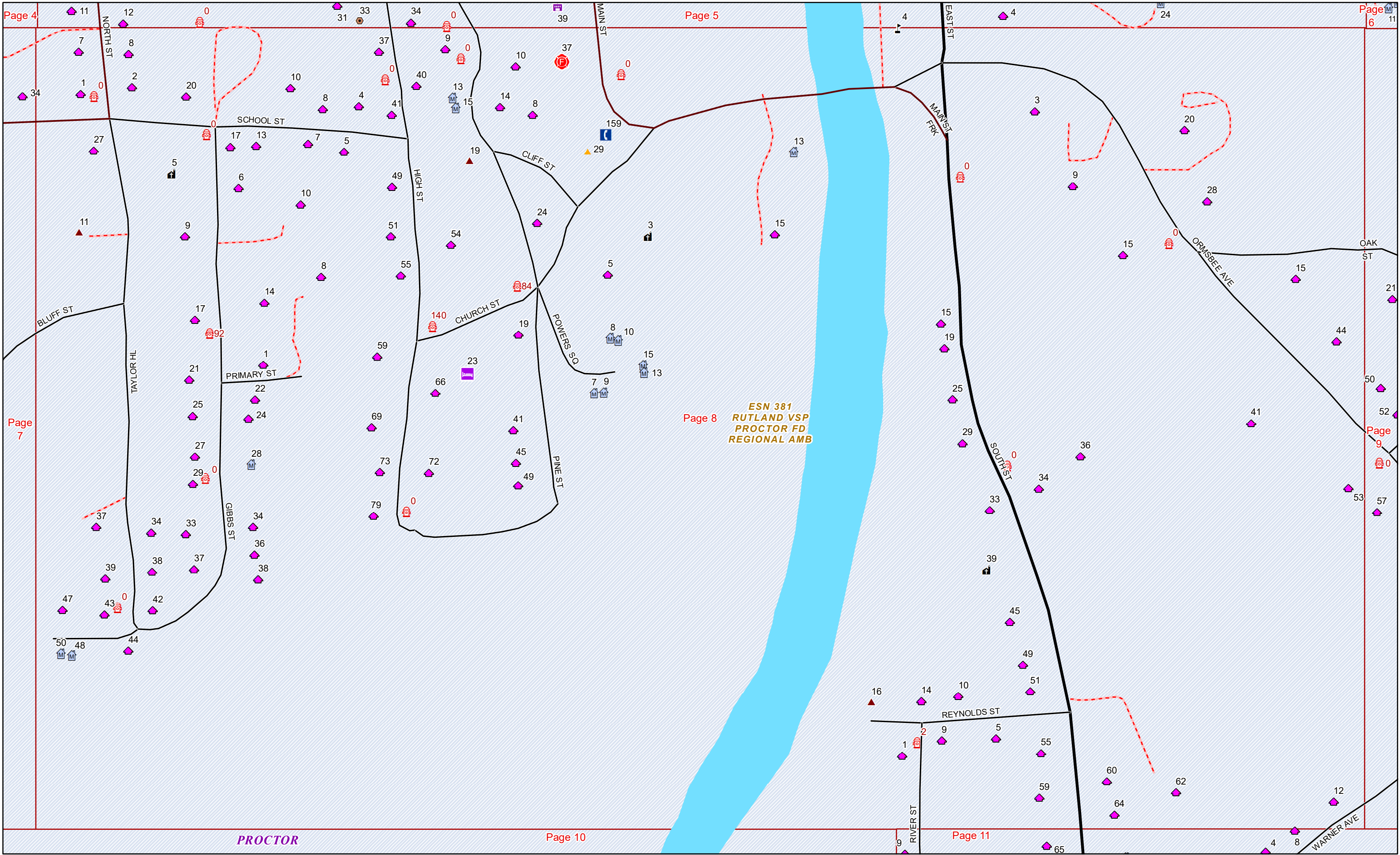
Page 7

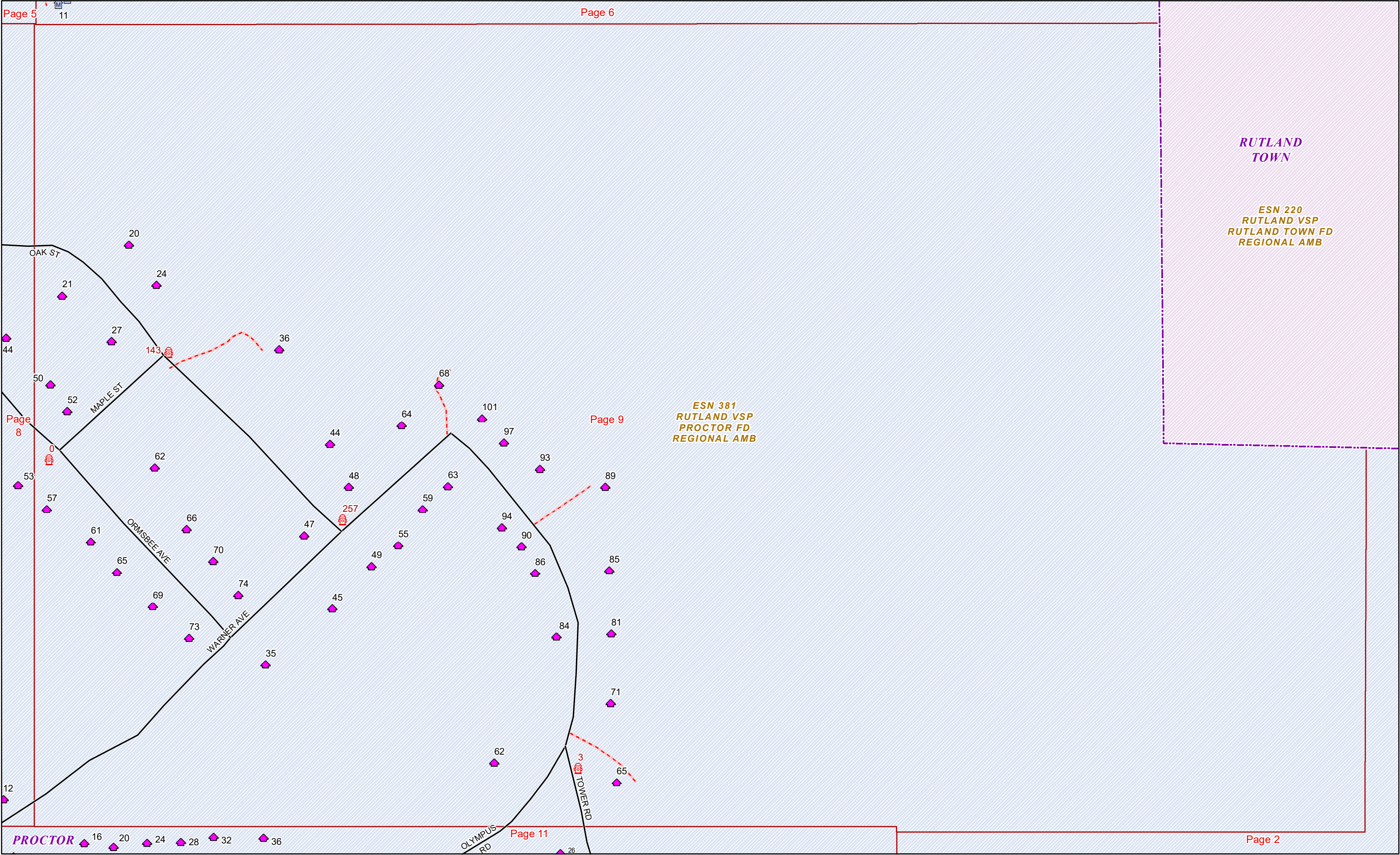












**RUTLAND
TOWN**

**ESN 220
RUTLAND VSP
RUTLAND TOWN FD
REGIONAL AMB**

**ESN 381
RUTLAND VSP
PROCTOR FD
REGIONAL AMB**



ESN 381
RUTLAND VSP
PROCTOR FD
REGIONAL AMB

Page 8

Page 9

Page 10

Page 11

Page 12

Page 13

PROCTOR

