

VERMONT E9-1-1 MapBook

Randolph

E9-1-1 MapBook with GIS Data

Use constraints: The 9-1-1 related data layers (Esites, Landmarks, Roads, Driveways, Footprints, Atlas Sheets, ESZ, etc.) were developed and designed for Enhanced 9-1-1 purposes only. The user should understand that the nature of the Enhanced 9-1-1 data layers means they are never complete. **Each municipal government is responsible for maintenance of the E9-1-1 database.** Other data (non-E9-1-1 related) used in the Vermont E9-1-1 MapBook is acquired from the Vermont Center for Geographic Information (VCGI) (vcgi.vermont.gov) and local Regional Planning Commissions.

Disclaimer:
This Vermont E9-1-1 MapBook and GIS data is for general reference only. Data layers that appear on the map may or may not be accurate, current or otherwise reliable. The E9-1-1 Board and the State of Vermont make no representations of any kind, including but not limited to the warranties of merchantability or fitness for a particular use, not are any such warranties to be implied with respect to the GIS data and MapBook.



















For Questions/Updates:
Contact VT Enhanced 9-1-1 Board:
Phone: 802-828-4911
Email: e911.info@vermont.gov
Website: e911.vermont.gov

4/22/2019







Legend

Roads

-  Interstate Highway
-  US Highway
-  State Highway
-  Town Highway Class 1
-  Town Highway Class 2
-  Town Highway Class 3
-  Town Highway Class 4
-  Private
-  Driveway
-  Discontinued Road
-  Legal Trail
-  Ferry
-  Military - no public access
-  National Forest Highway
-  State Forest Highway
-  Proposed
-  Rivers
-  Driveways

Hydrants

-  Drafting Site
-  Dry Hydrant
-  Municipal Hydrant
-  Pressurized Hydrant

Townline





Emergency Service Zones

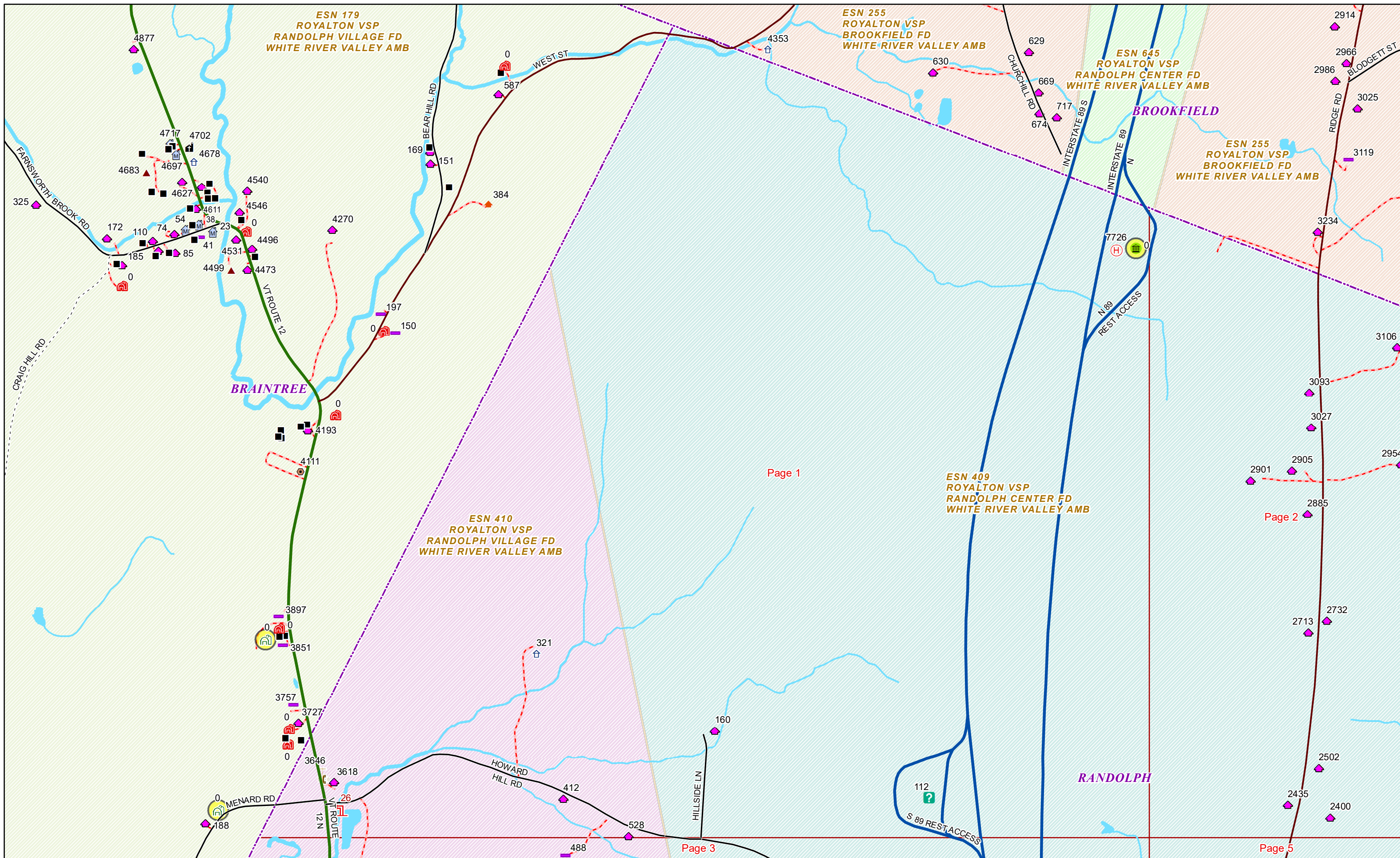


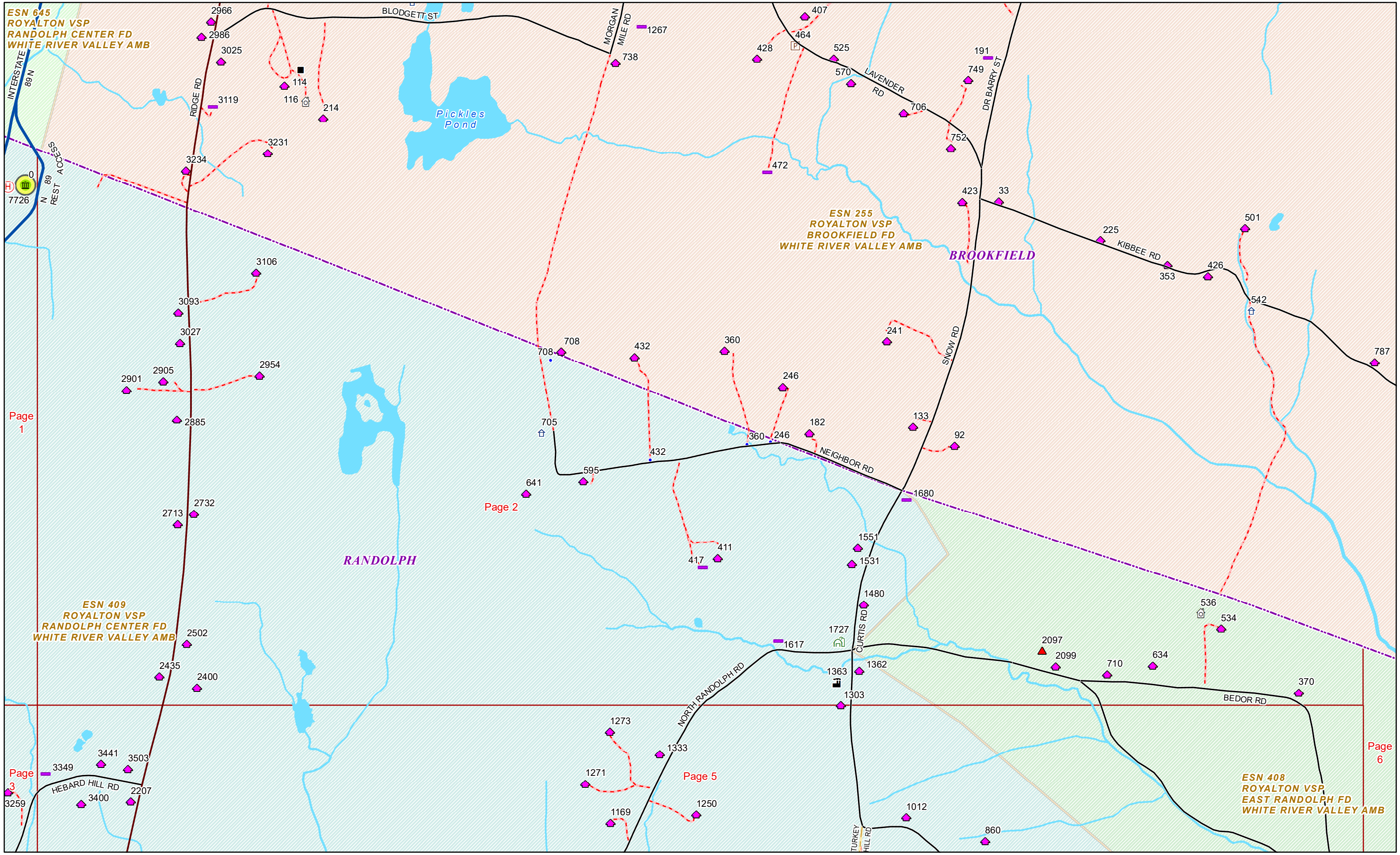
FootPrints

-  Airport
-  Solar Field
-  Alpine Trail Easiest
-  Alpine Trail Intermediate
-  Alpine Trail Advanced
-  Alpine Trail Expert
-  Alpine Glade Marked
-  Alpine Glade Not Marked
-  Building
-  Farm
-  Golf Course
-  Quarry
-  Park
-  Shopping Center
-  Stadium/Arena
-  Other

Addressing Error

-  Orange - Duplicated Addressed Building
-  Yellow - Unnumbered Building





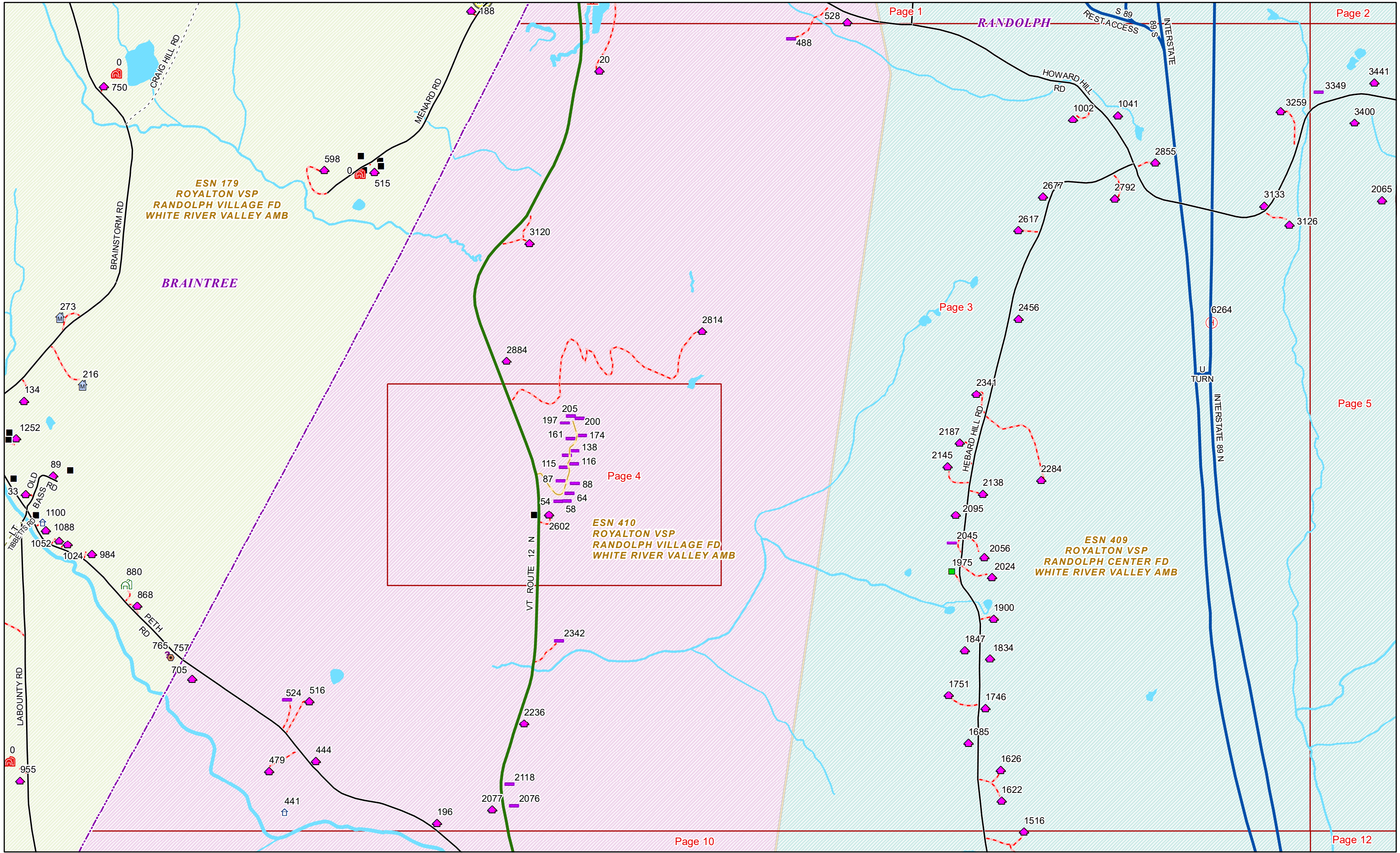
Page 1

Page 2

Page 5

Page 6





VT ROUTE 12 N

RANDOLPH

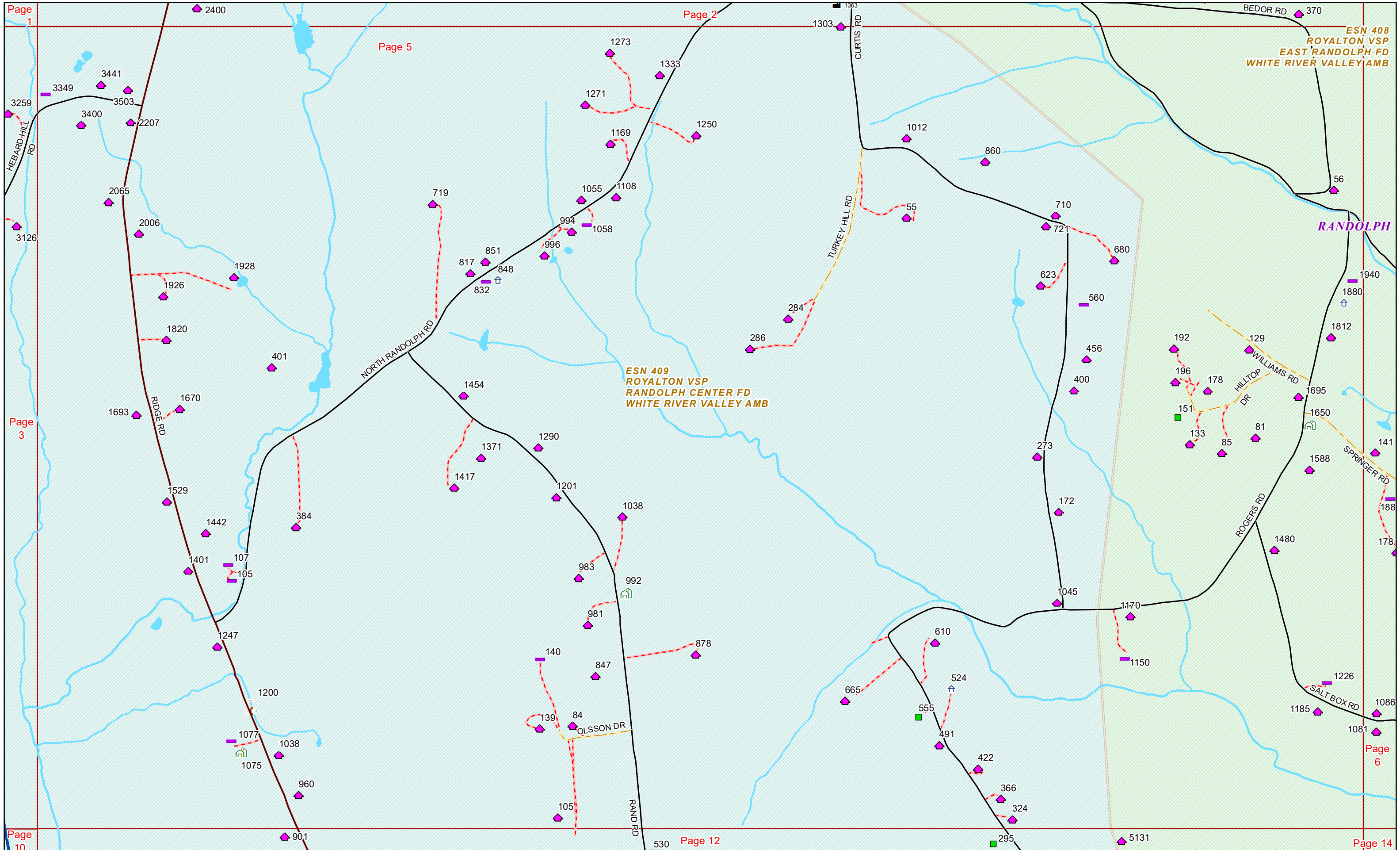
GREENE HILL DR

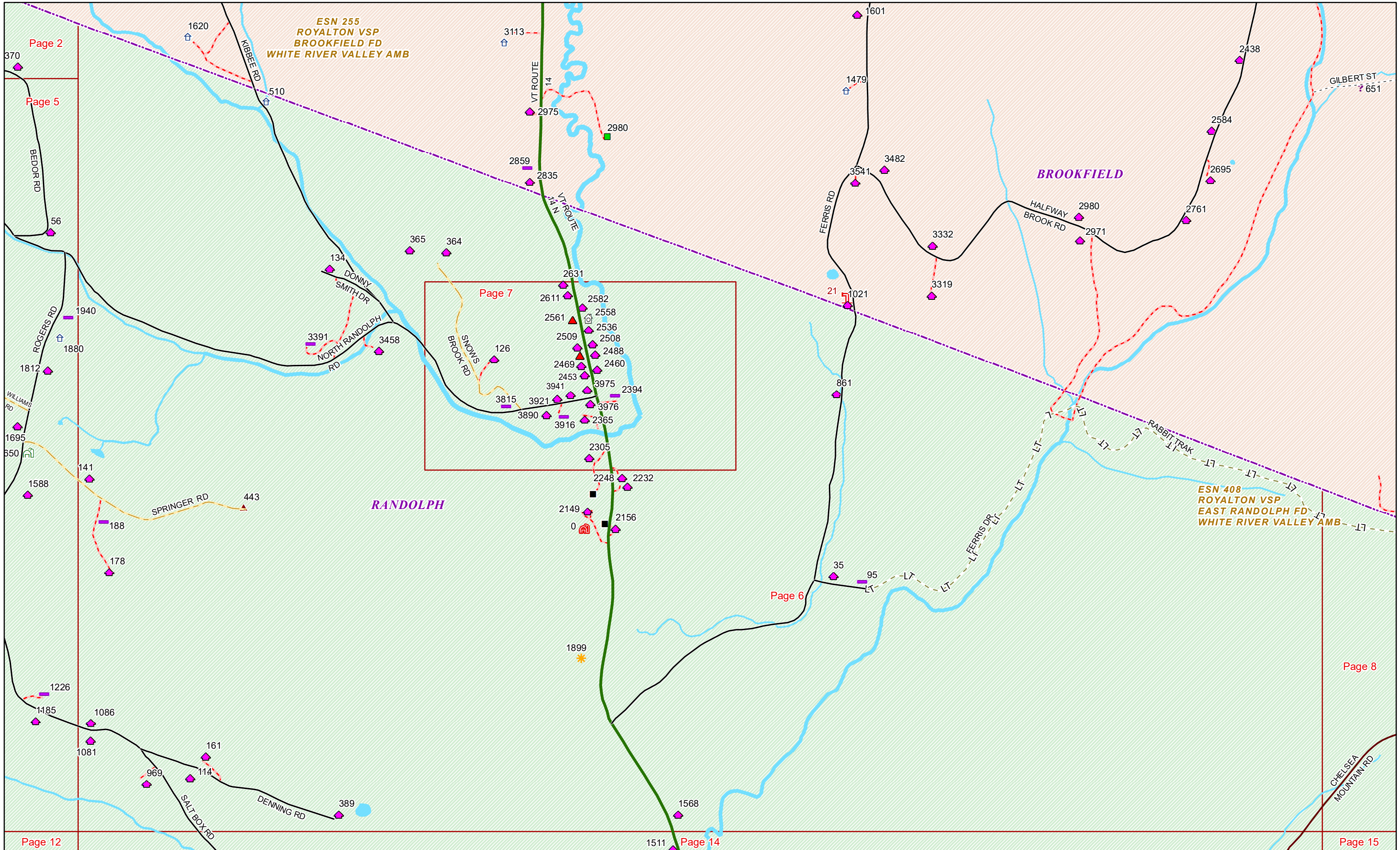
- 205
- 200
- 197
- 174
- 161
- 138
- 133
- 116
- 115
- 87
- 88
- 64
- 54
- 58

2602

ESN 410
ROYALTON VSP
RANDOLPH VILLAGE FD
WHITE RIVER VALLEY AMB







Page 2

Page 5

Page 7

Page 6

Page 8

Page 12

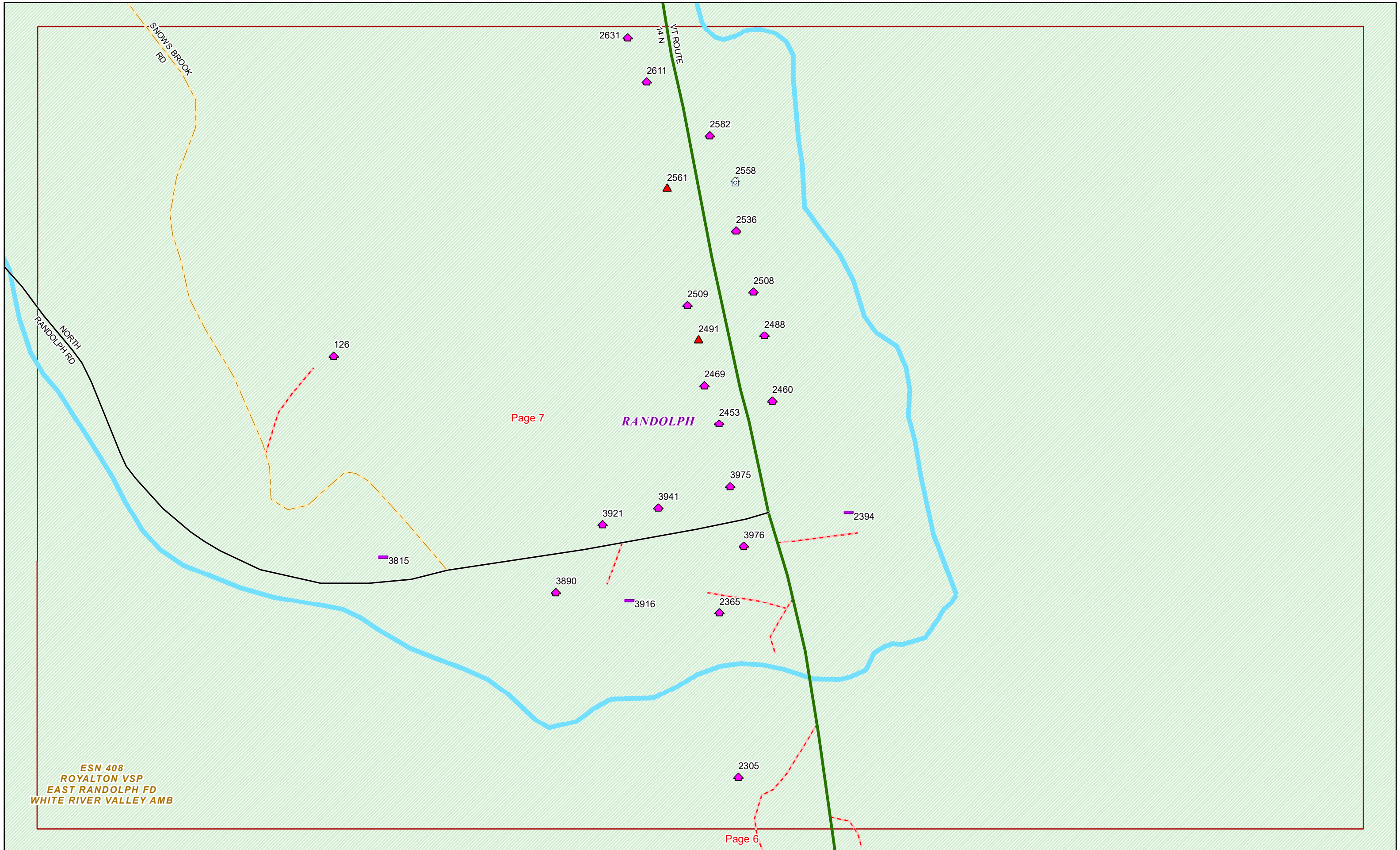
Page 14

Page 15

ESN 255
ROYALTON VSP
BROOKFIELD FD
WHITE RIVER VALLEY AMB

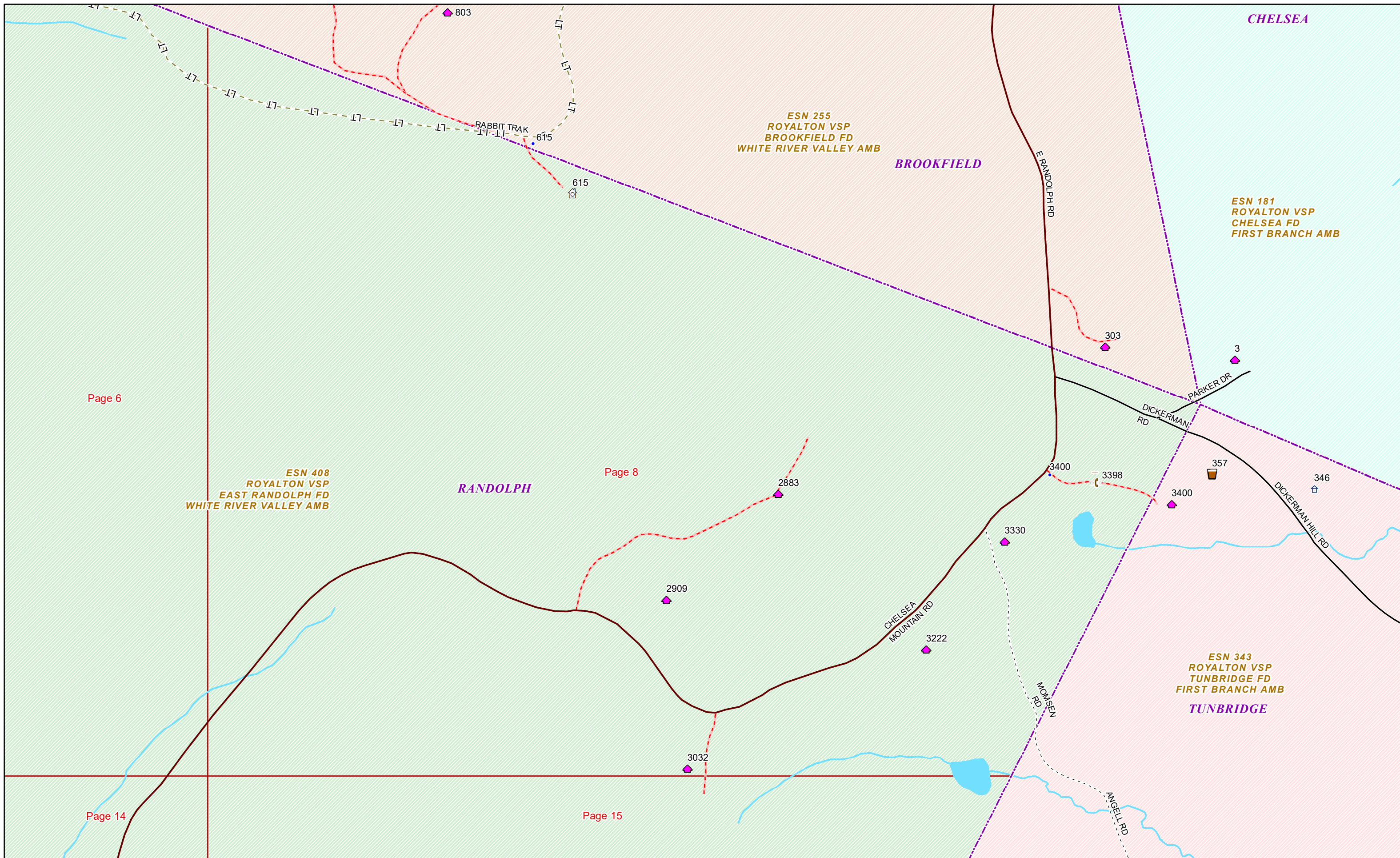
ESN 408
ROYALTON VSP
EAST RANDOLPH FD
WHITE RIVER VALLEY AMB





ESN 408
ROYALTON VSP
EAST RANDOLPH FD
WHITE RIVER VALLEY AMB





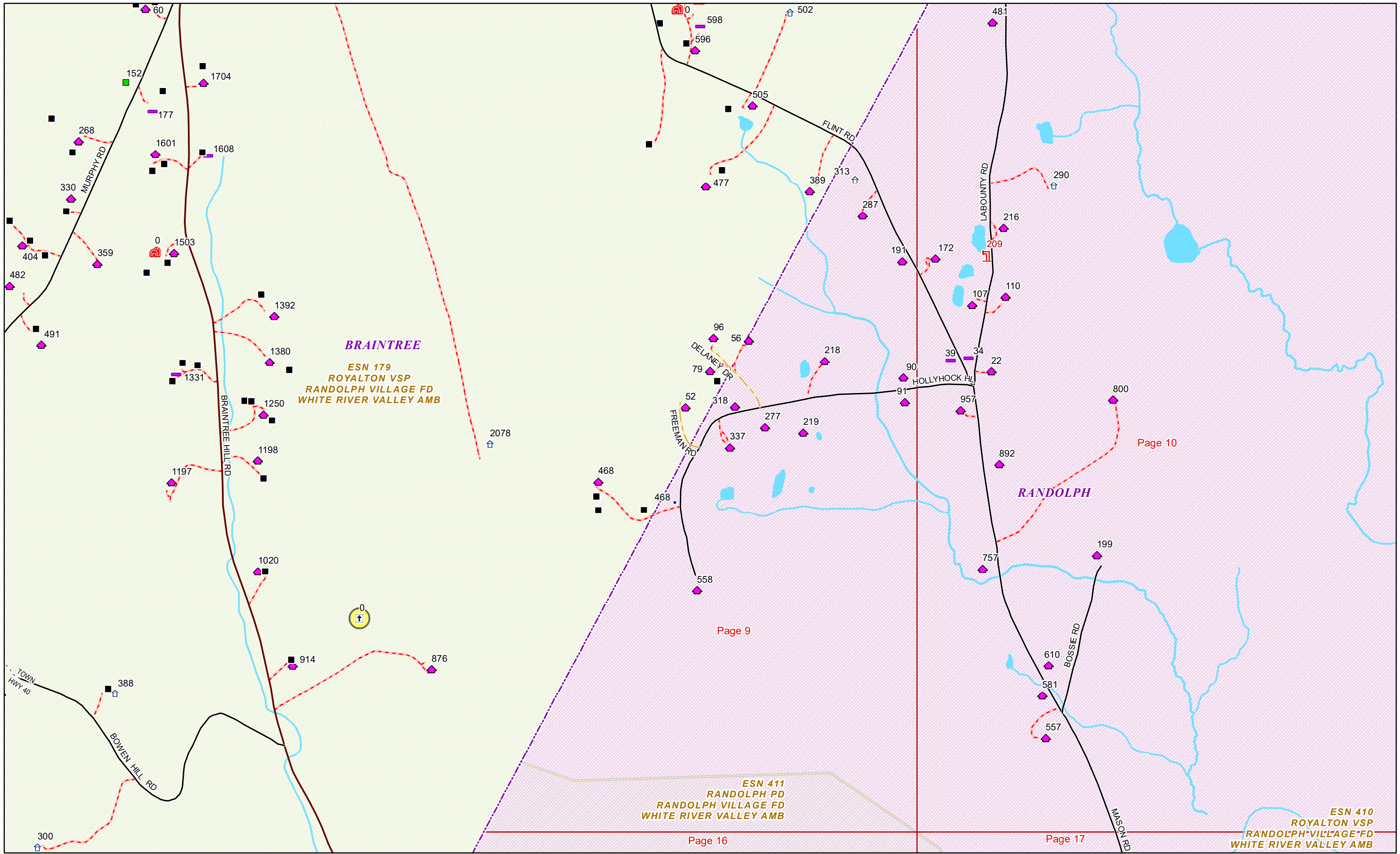
Page 6

Page 8

Page 14

Page 15





BRAINTREE
ESN 179
ROYALTON VSP
RANDOLPH VILLAGE FD
WHITE RIVER VALLEY AMB

RANDOLPH

ESN 411
RANDOLPH PD
RANDOLPH VILLAGE FD
WHITE RIVER VALLEY AMB

ESN 410
ROYALTON VSP
RANDOLPH VILLAGE FD
WHITE RIVER VALLEY AMB

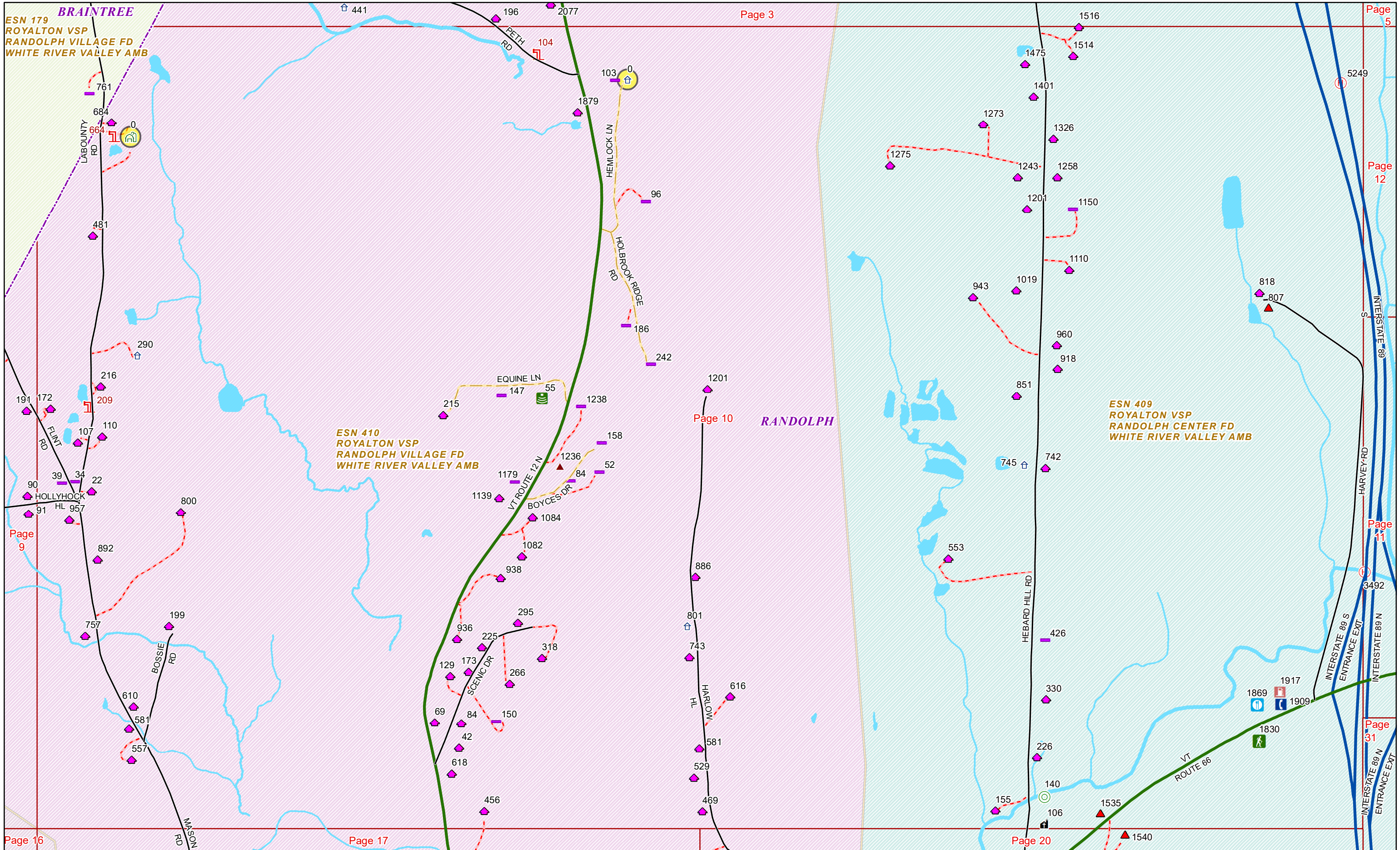
Page 9

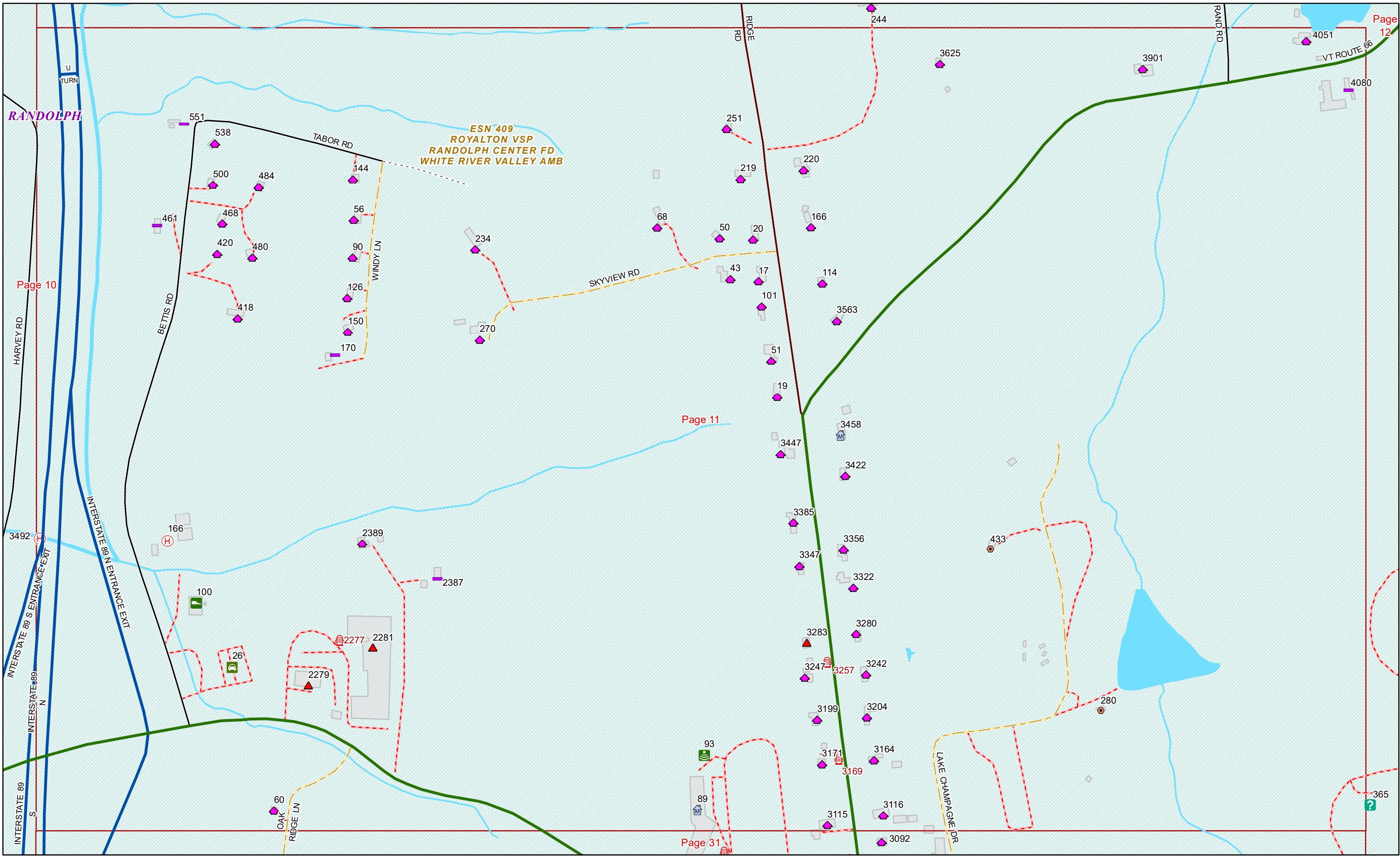
Page 10

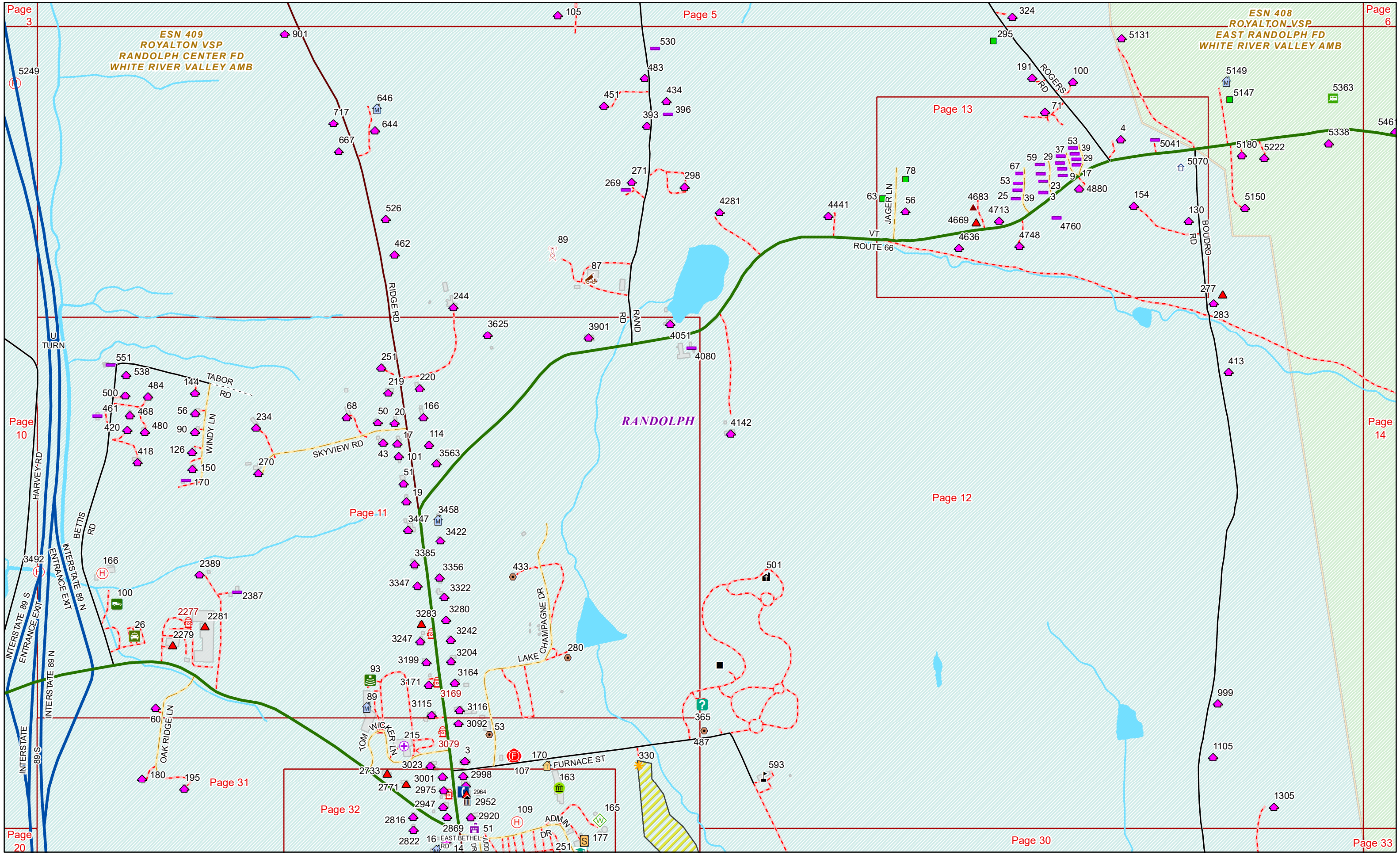
Page 16

Page 17



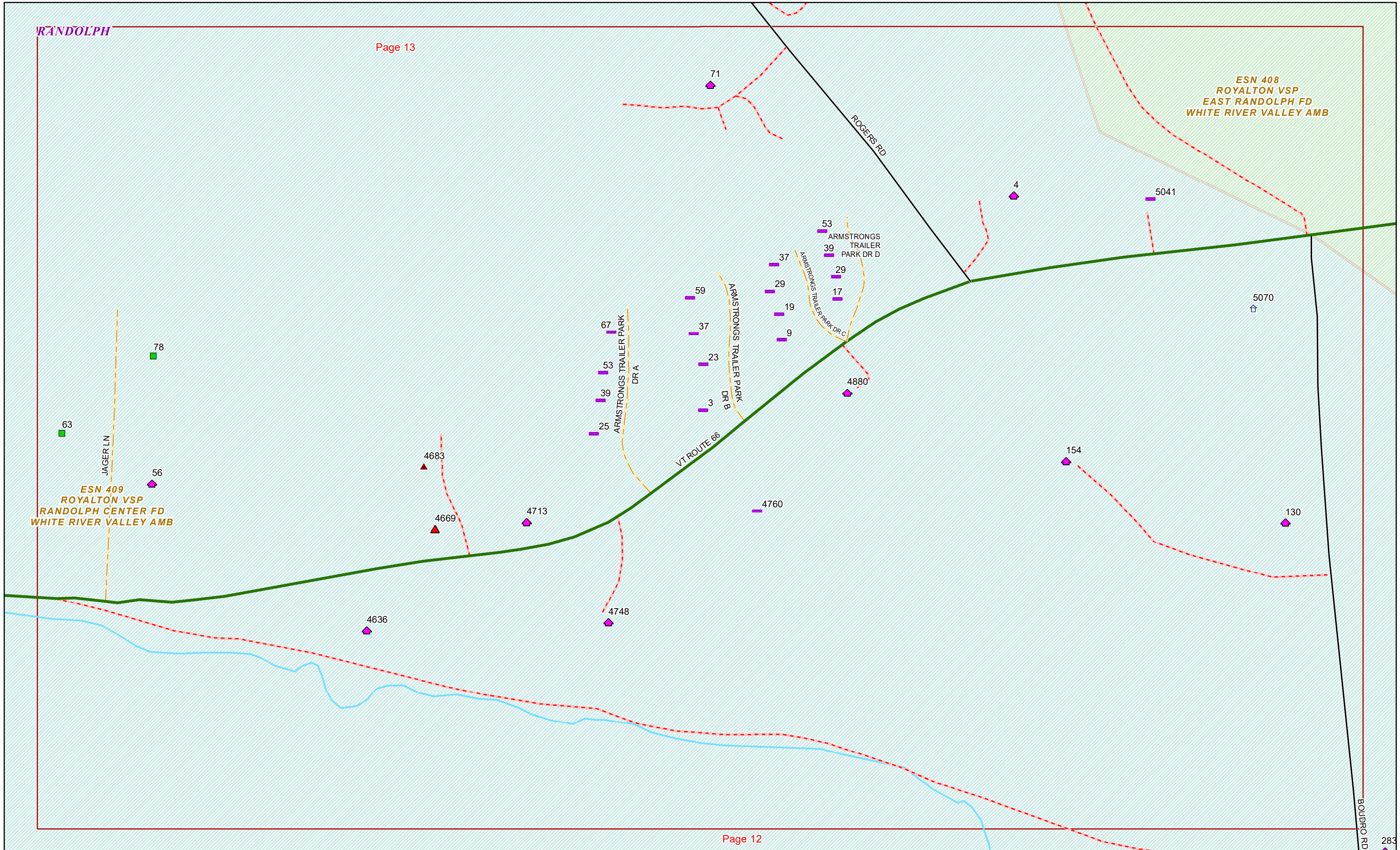


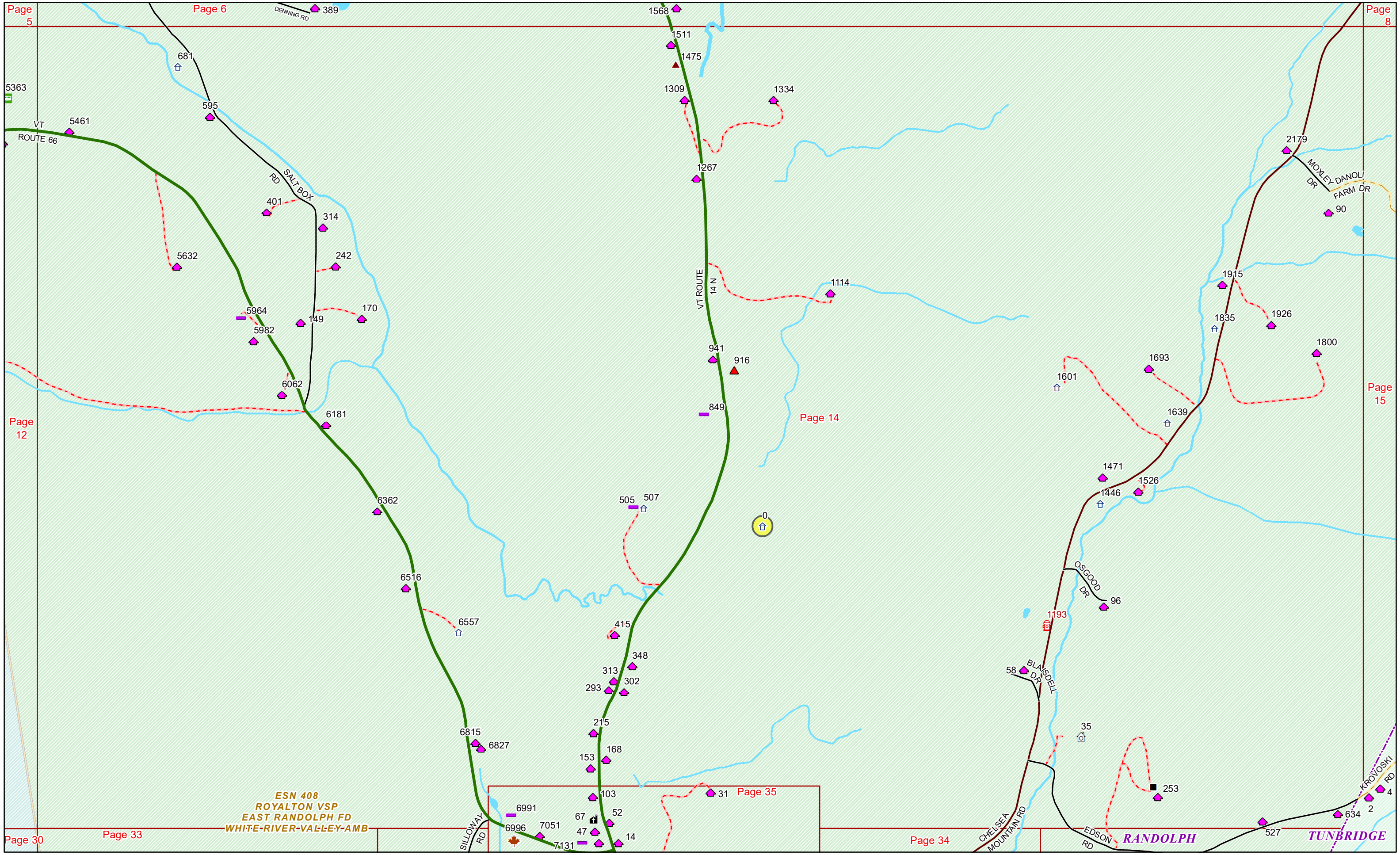




ESN 408
ROYALTON VSP
EAST RANDOLPH FD
WHITE RIVER VALLEY AMB

ESN 409
ROYALTON VSP
RANDOLPH CENTER FD
WHITE RIVER VALLEY AMB





Page 5

Page 6

Page 8

Page 12

Page 14

Page 15

Page 30

Page 33

Page 34

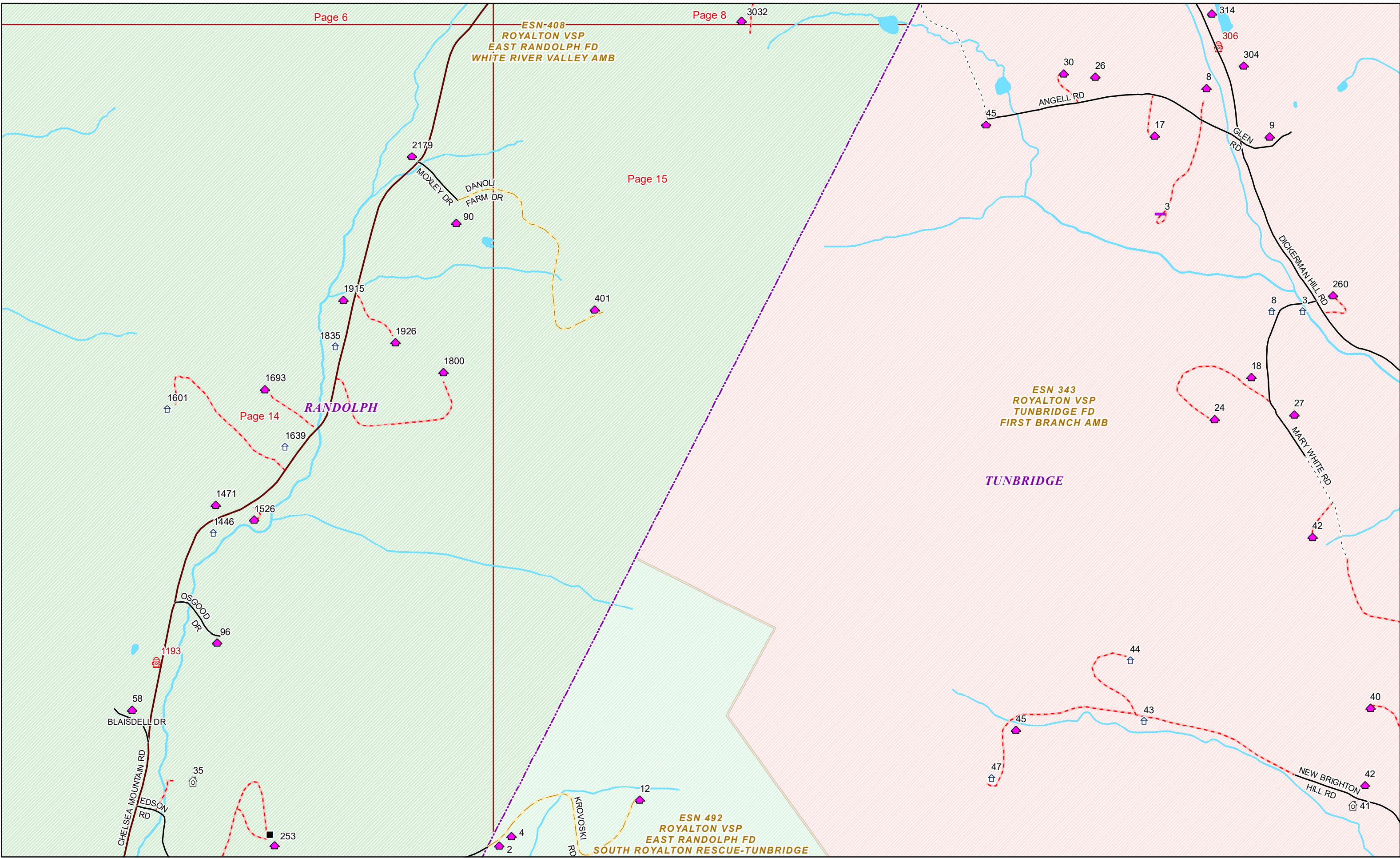
Page 35

ESN 408
ROYALTON VSP
EAST RANDOLPH FD
WHITE-RIVER-VALLEY-AMB

RANDOLPH

TUNBRIDGE





ESN 410
ROYALTON VSP
RANDOLPH VILLAGE FD
WHITE RIVER VALLEY AMB

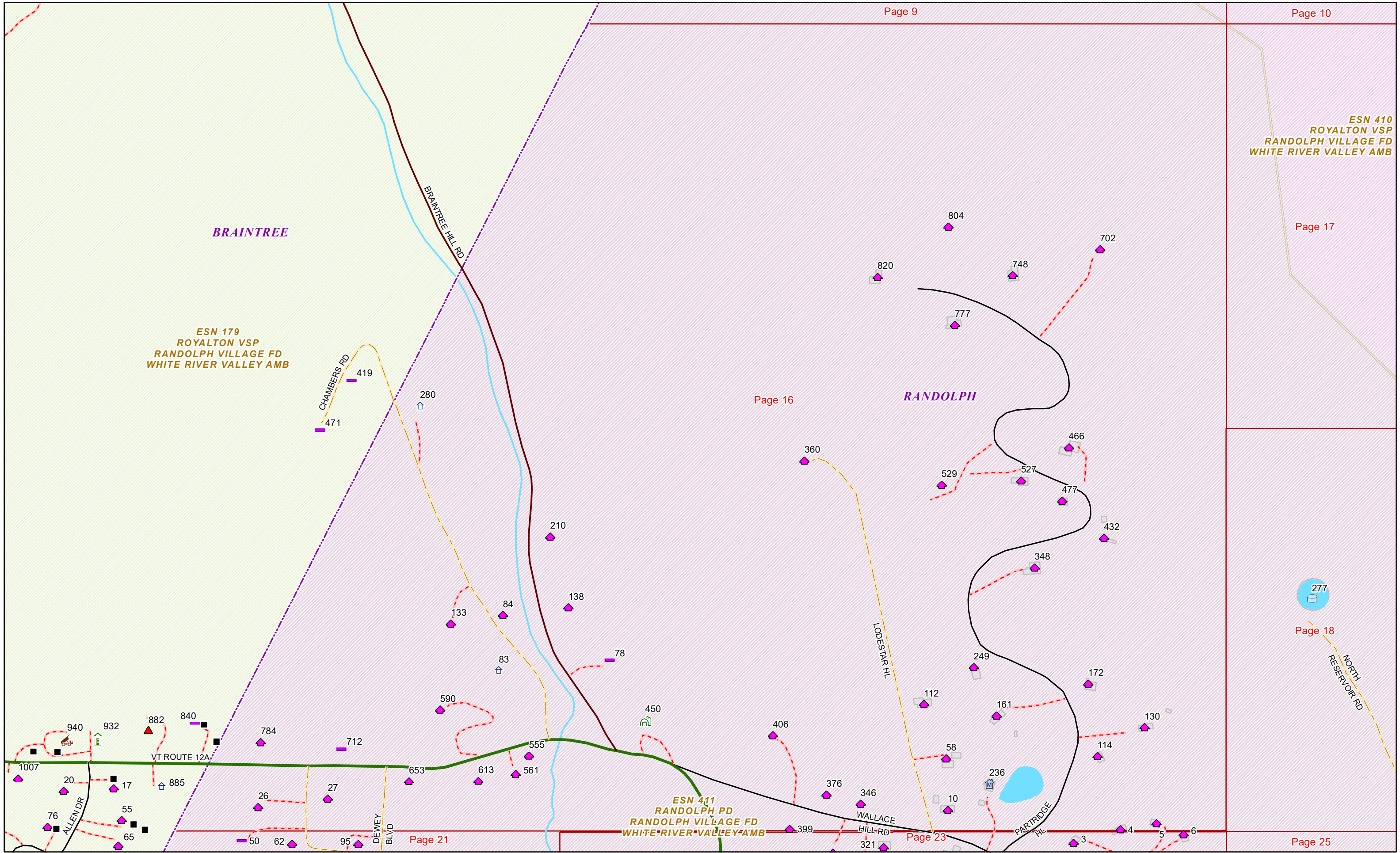
BRAINTREE

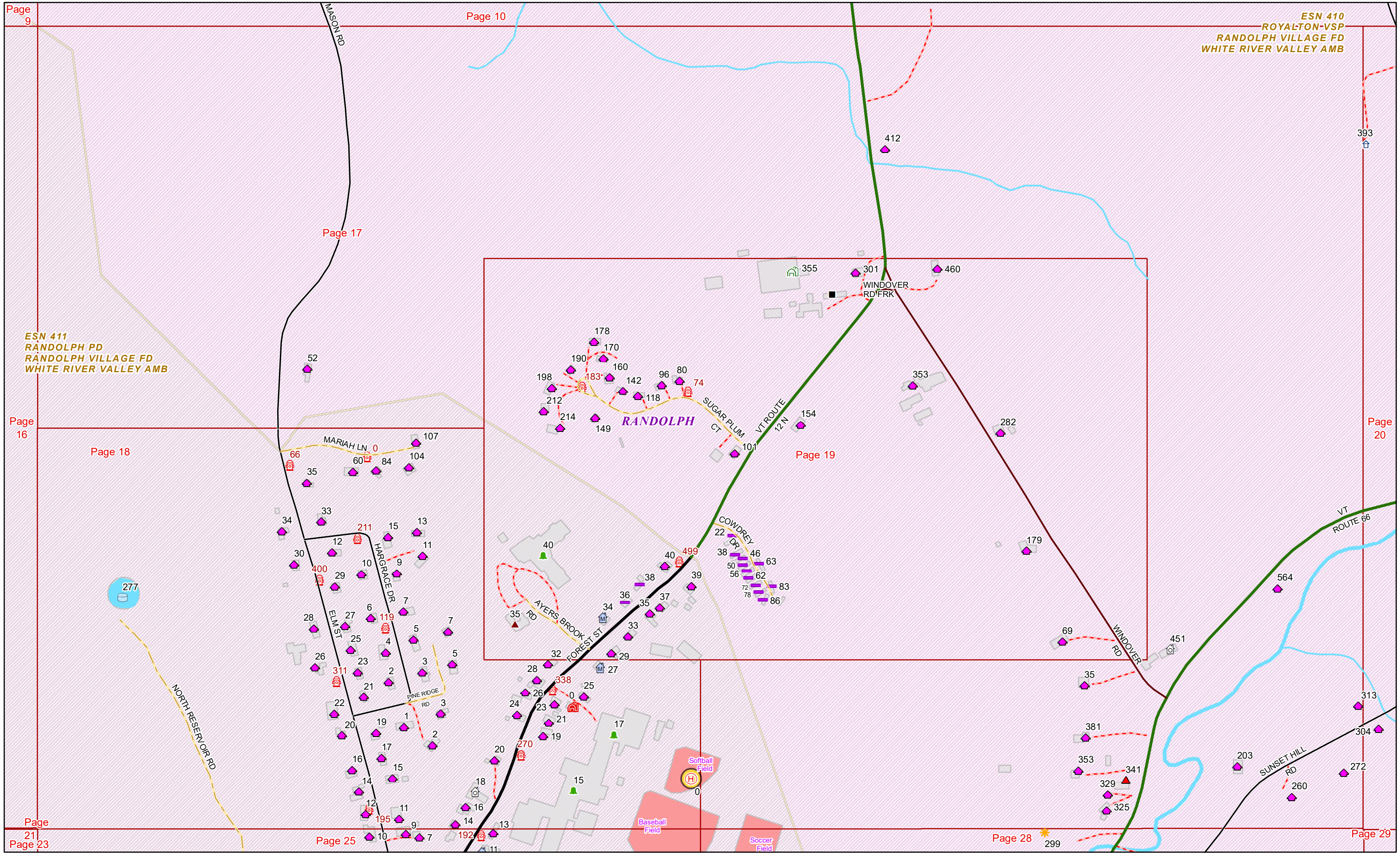
ESN 179
ROYALTON VSP
RANDOLPH VILLAGE FD
WHITE RIVER VALLEY AMB

RANDOLPH

277
NORTH RESERVOIR RD

ESN 411
RANDOLPH PD
RANDOLPH VILLAGE FD
WHITE RIVER VALLEY AMB





ESN 410
ROYALTON-VSP
RANDOLPH VILLAGE FD
WHITE RIVER VALLEY AMB

ESN 411
RANDOLPH PD
RANDOLPH VILLAGE FD
WHITE RIVER VALLEY AMB



Page 9

Page 10

Page 17

Page 16

Page 18

Page 19

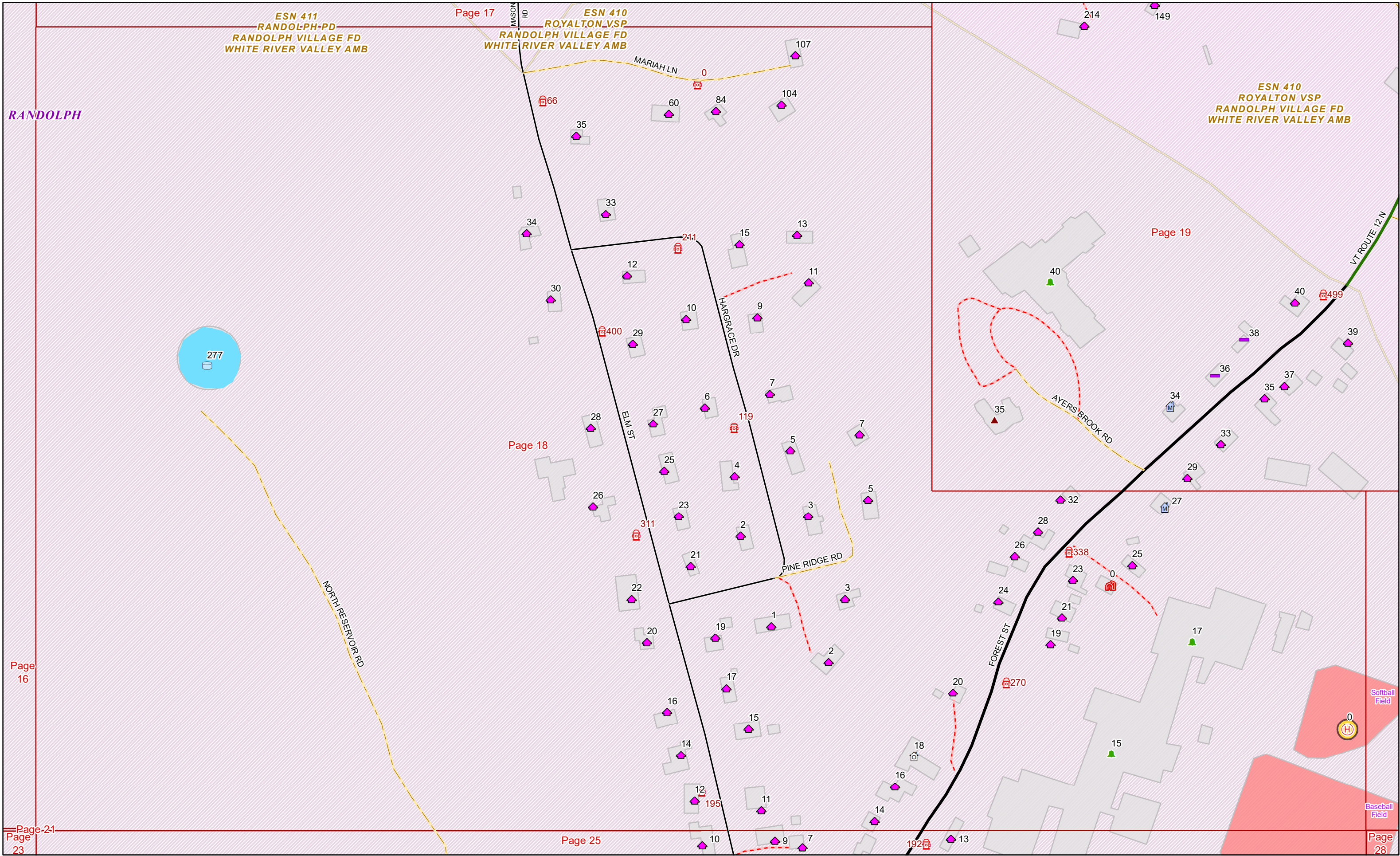
Page 20

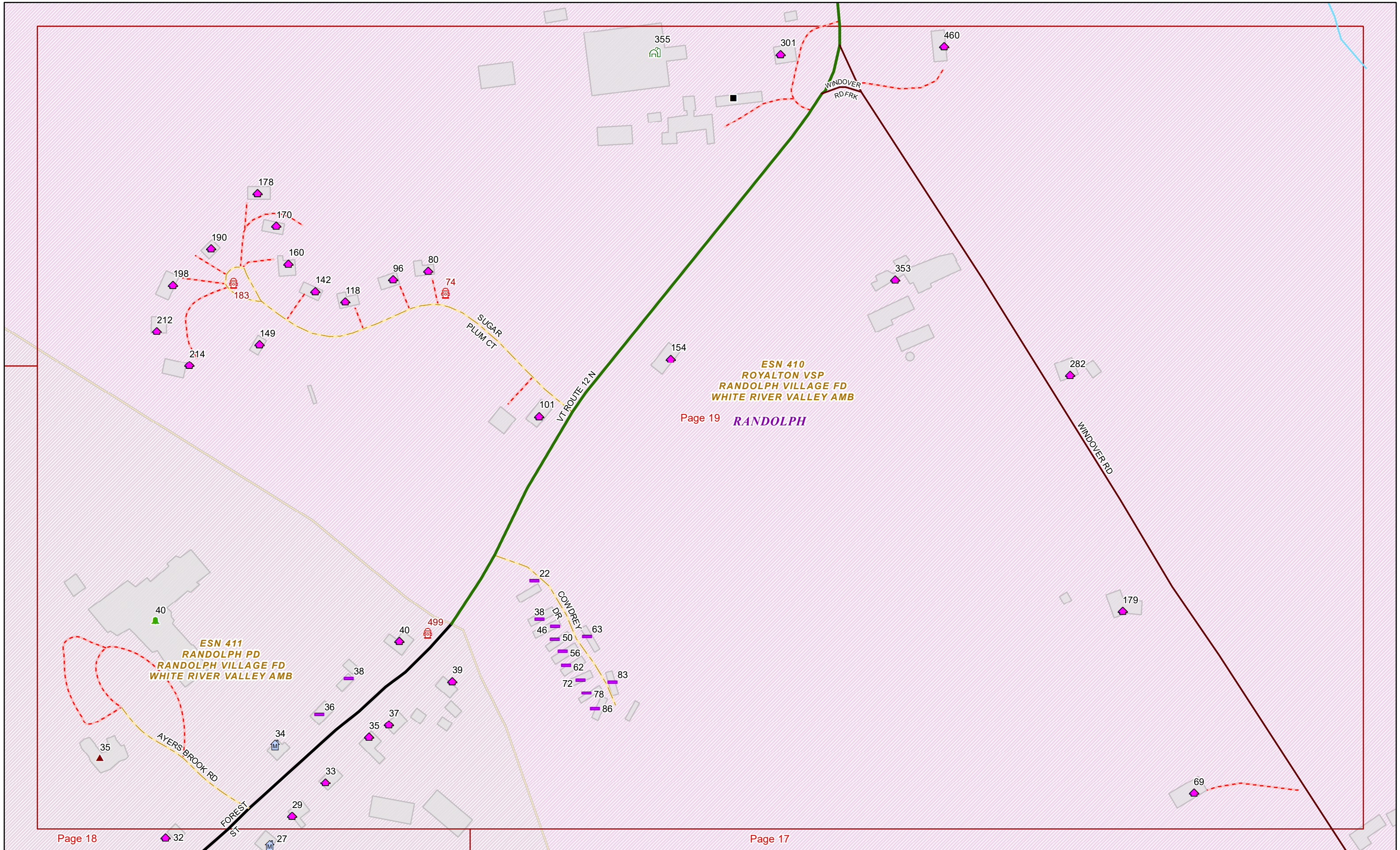
Page 21
Page 23

Page 25

Page 28

Page 29





Page 18

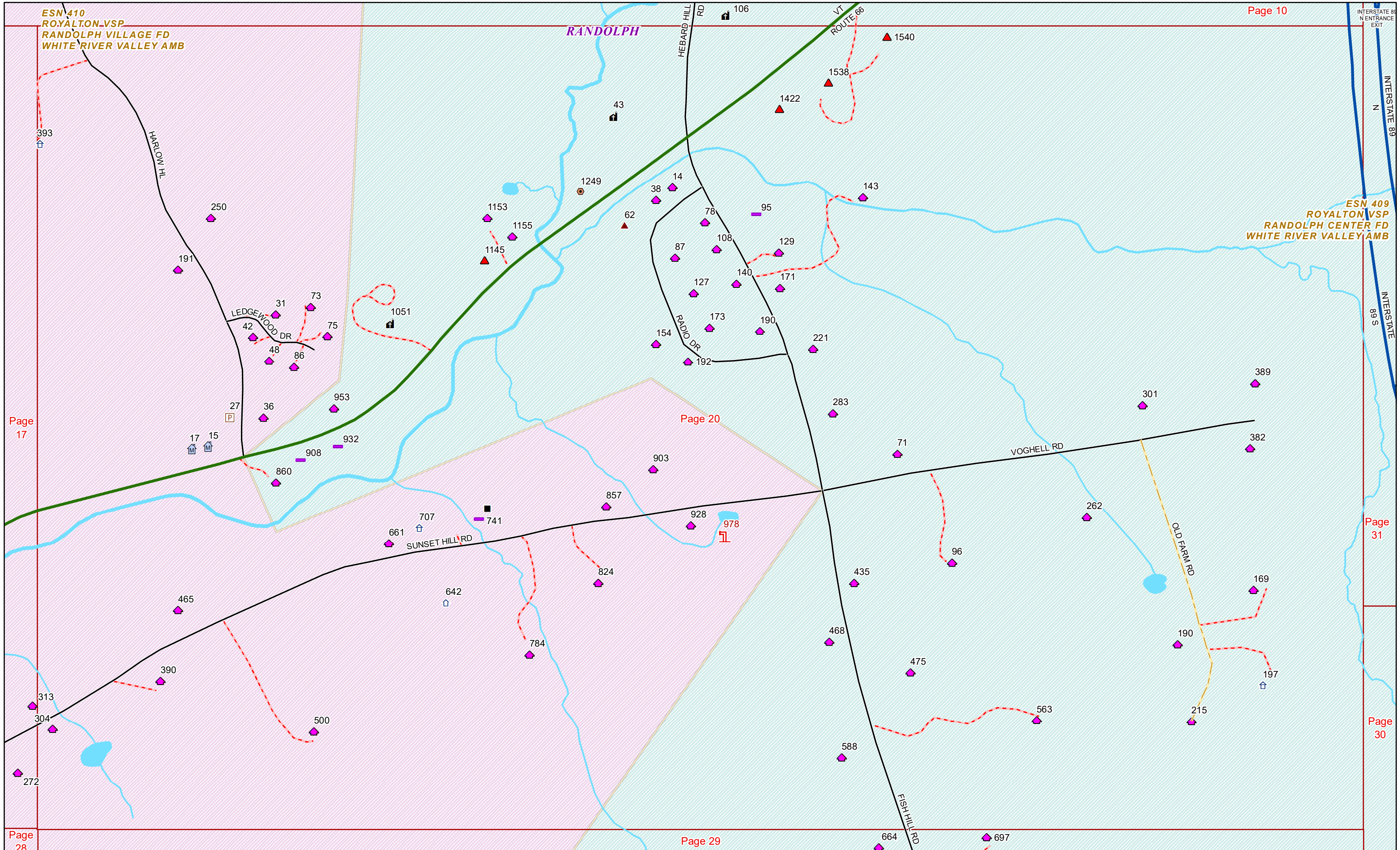
Page 17

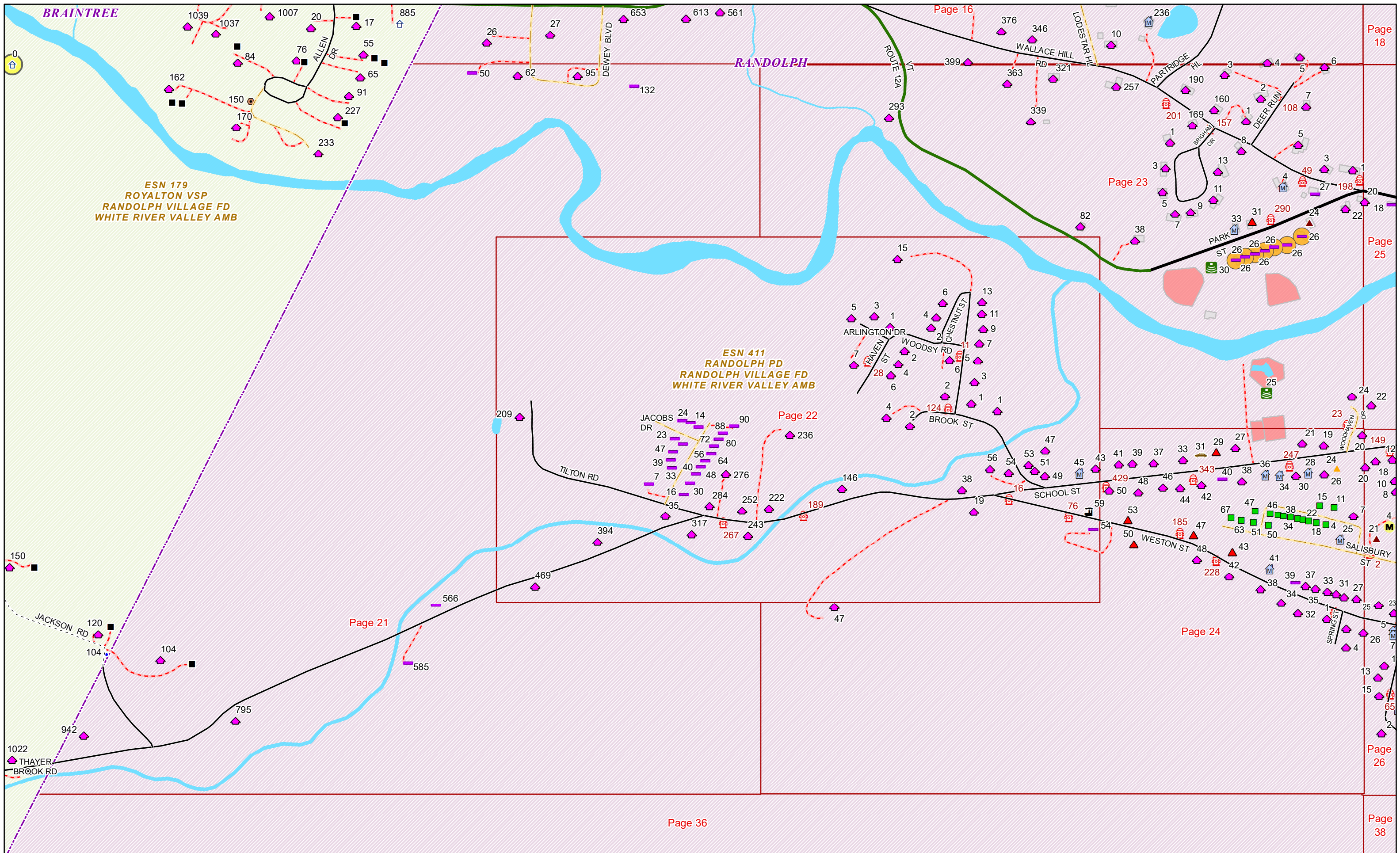


ESN 410
ROYALTON-VSP
RANDOLPH VILLAGE FD
WHITE RIVER VALLEY AMB

ESN 409
ROYALTON VSP
RANDOLPH CENTER FD
WHITE RIVER VALLEY AMB

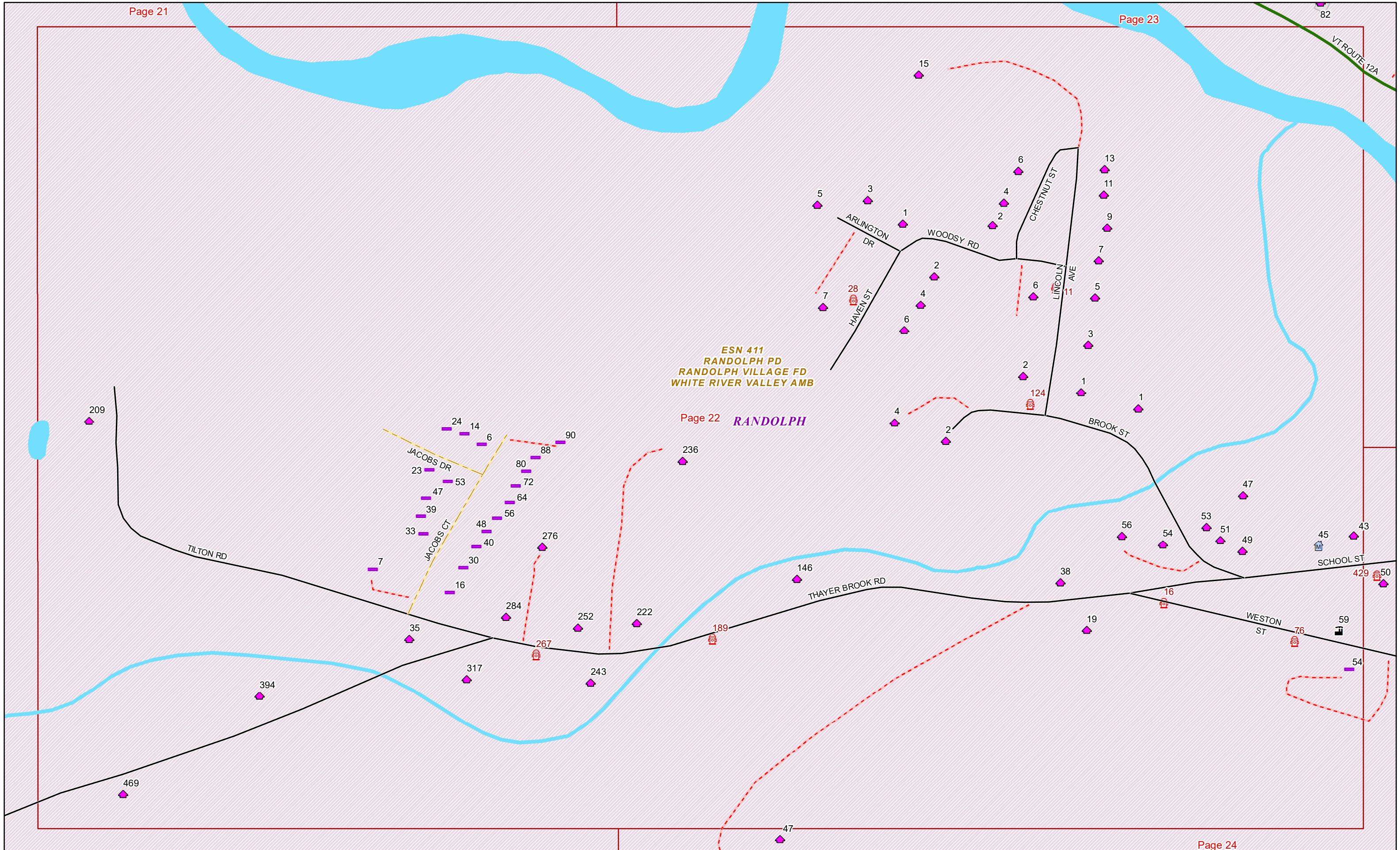
RANDOLPH

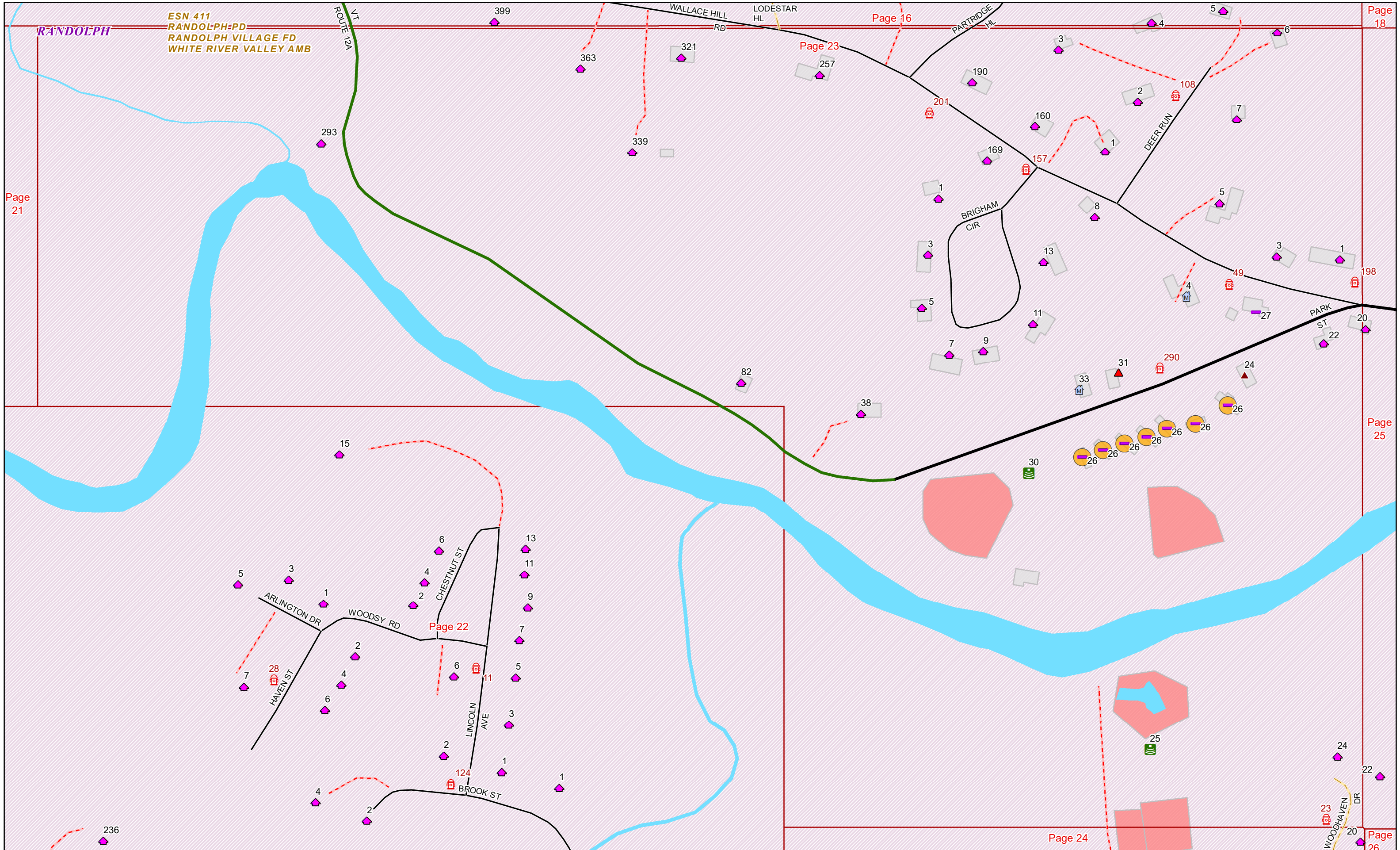


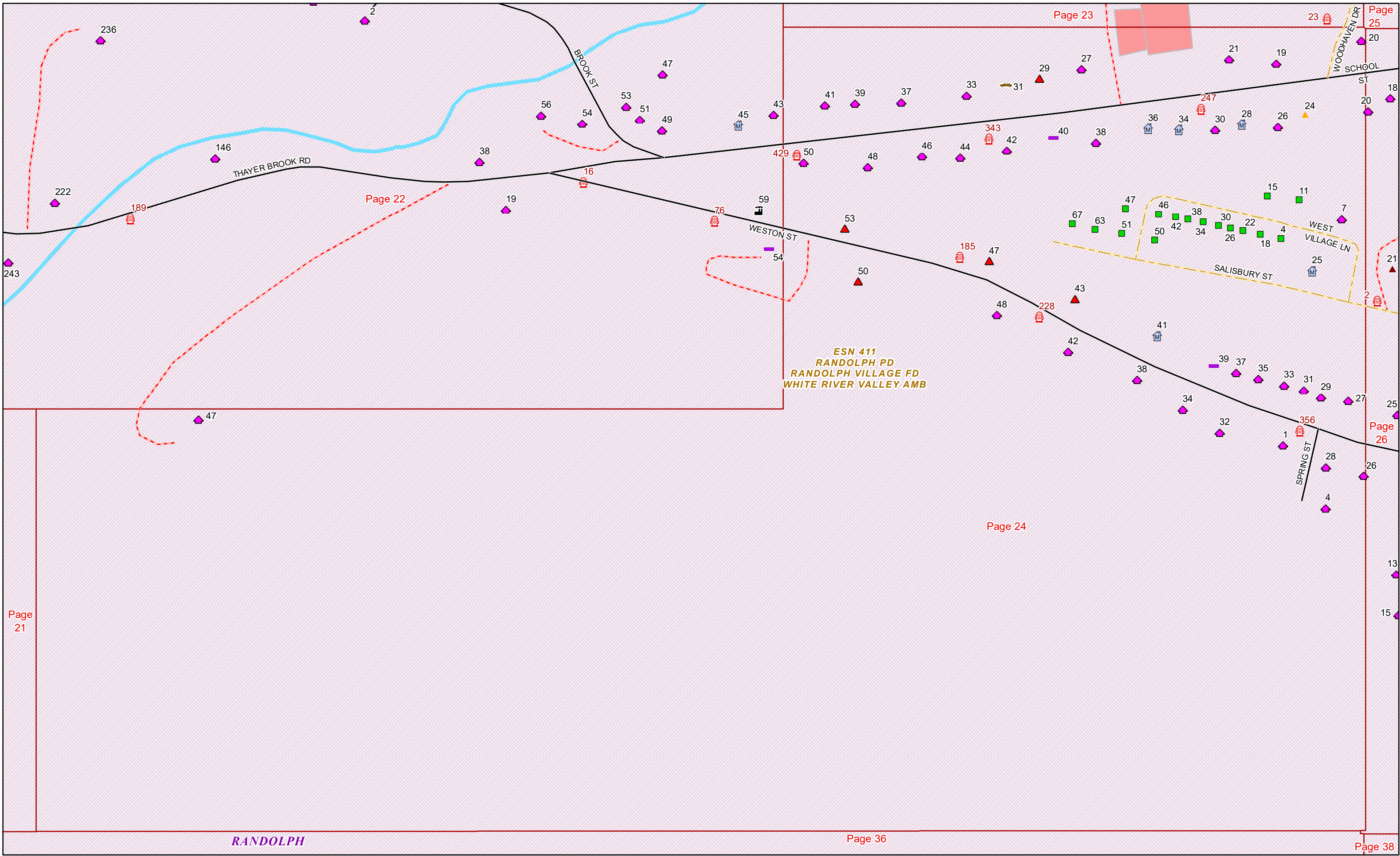


ESN 411
RANDOLPH PD
RANDOLPH VILLAGE FD
WHITE RIVER VALLEY AMB

Page 22 **RANDOLPH**







Page 21

Page 22

Page 23

Page 25

Page 26

Page 24

RANDOLPH

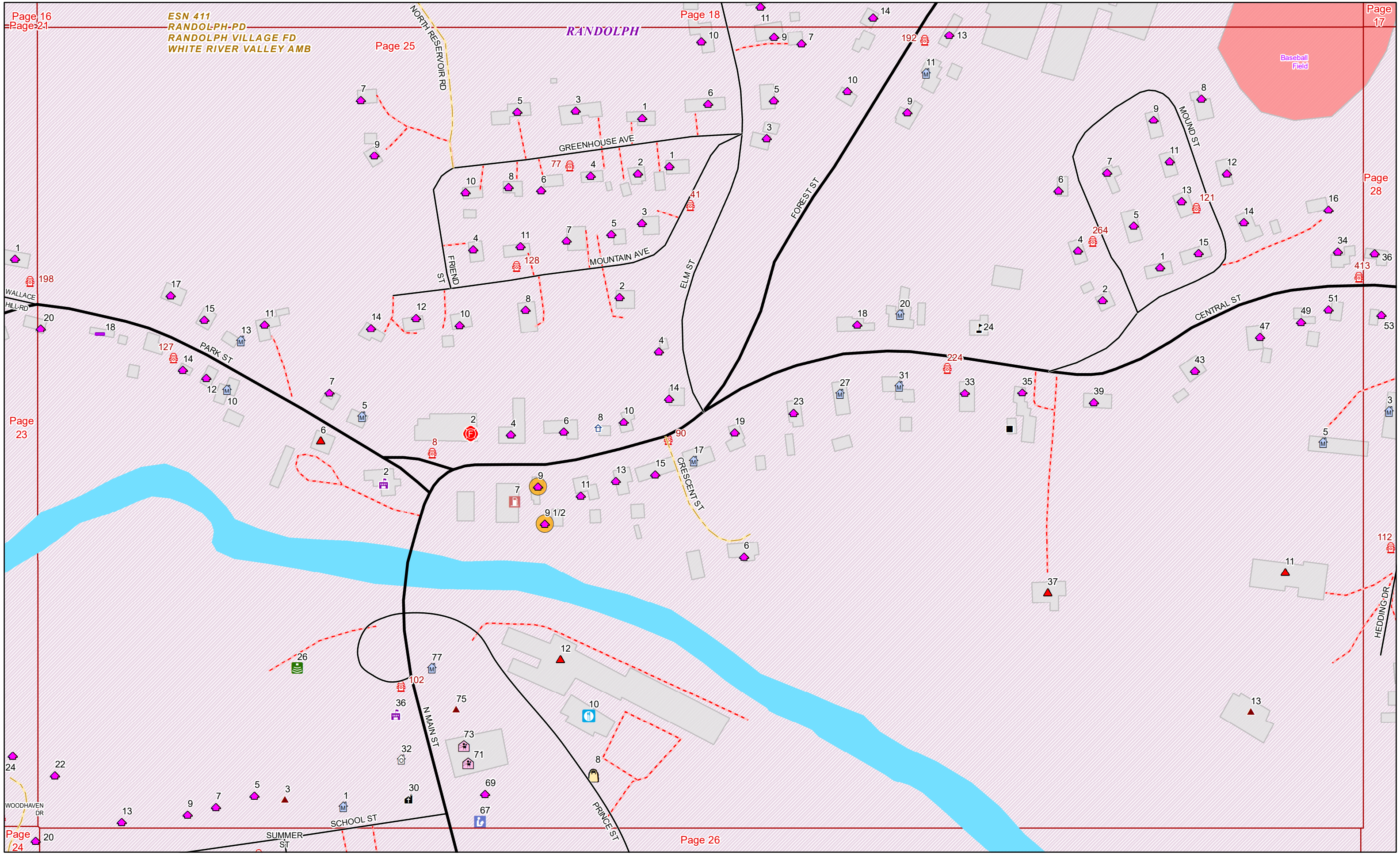
Page 36

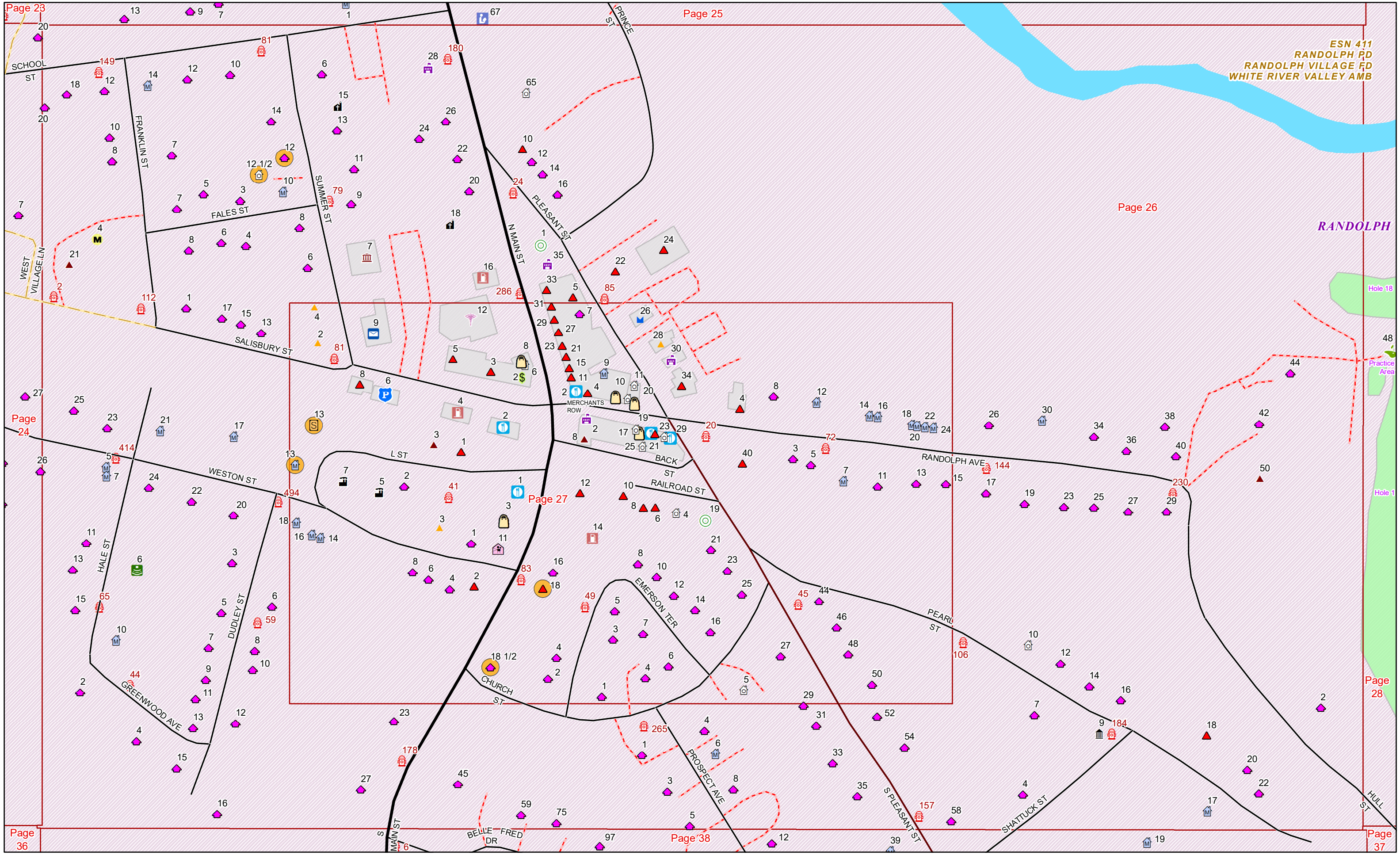
Page 38



ESN 411
RANDOLPH-PD
RANDOLPH VILLAGE FD
WHITE RIVER VALLEY AMB

RANDOLPH





ESN 411
RANDOLPH RD
RANDOLPH VILLAGE FD
WHITE RIVER VALLEY AMB

RANDOLPH

Hole 18

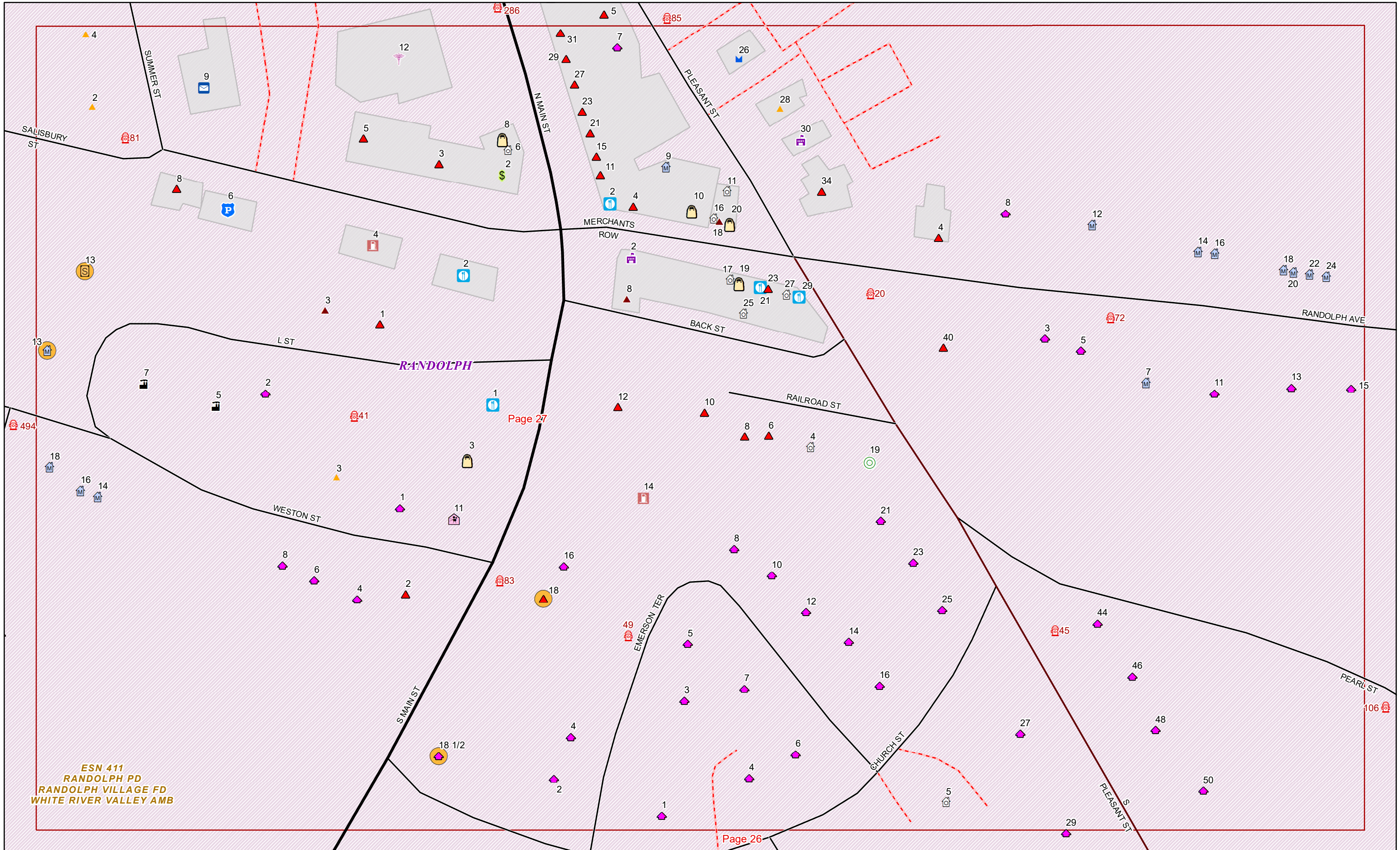
Practice Area

Hole 1

Page 28

Page 37



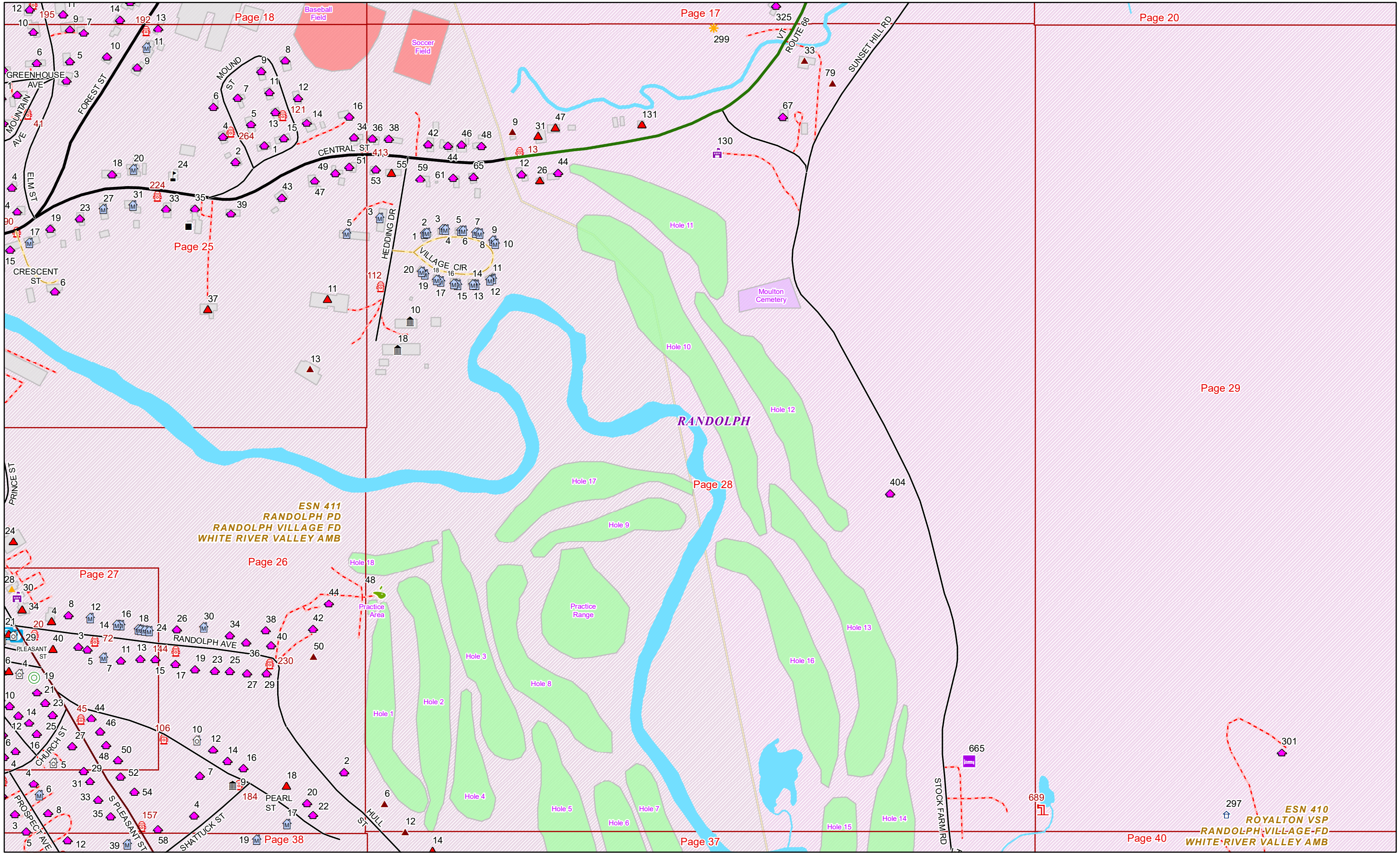


ESN 411
 RANDOLPH PD
 RANDOLPH VILLAGE FD
 WHITE RIVER VALLEY AMB

Page 27

Page 26





ESN 411
RANDOLPH PD
RANDOLPH VILLAGE FD
WHITE RIVER VALLEY AMB

ESN 410
ROYALTON VSP
RANDOLPH VILLAGE-FD
WHITE RIVER VALLEY AMB



ESN 409
ROYALTON VSP
RANDOLPH CENTER FD
WHITE RIVER VALLEY AMB

ESN 410
ROYALTON VSP
RANDOLPH VILLAGE FD
WHITE RIVER VALLEY AMB

RANDOLPH

SARUM HILL LN

LEFEBVRE RD

SMITHERS DR

FISH HILL RD

664

697

698

717

732

700

91

143

147

898

955

1025

382

330

175

1154

1256

202

301

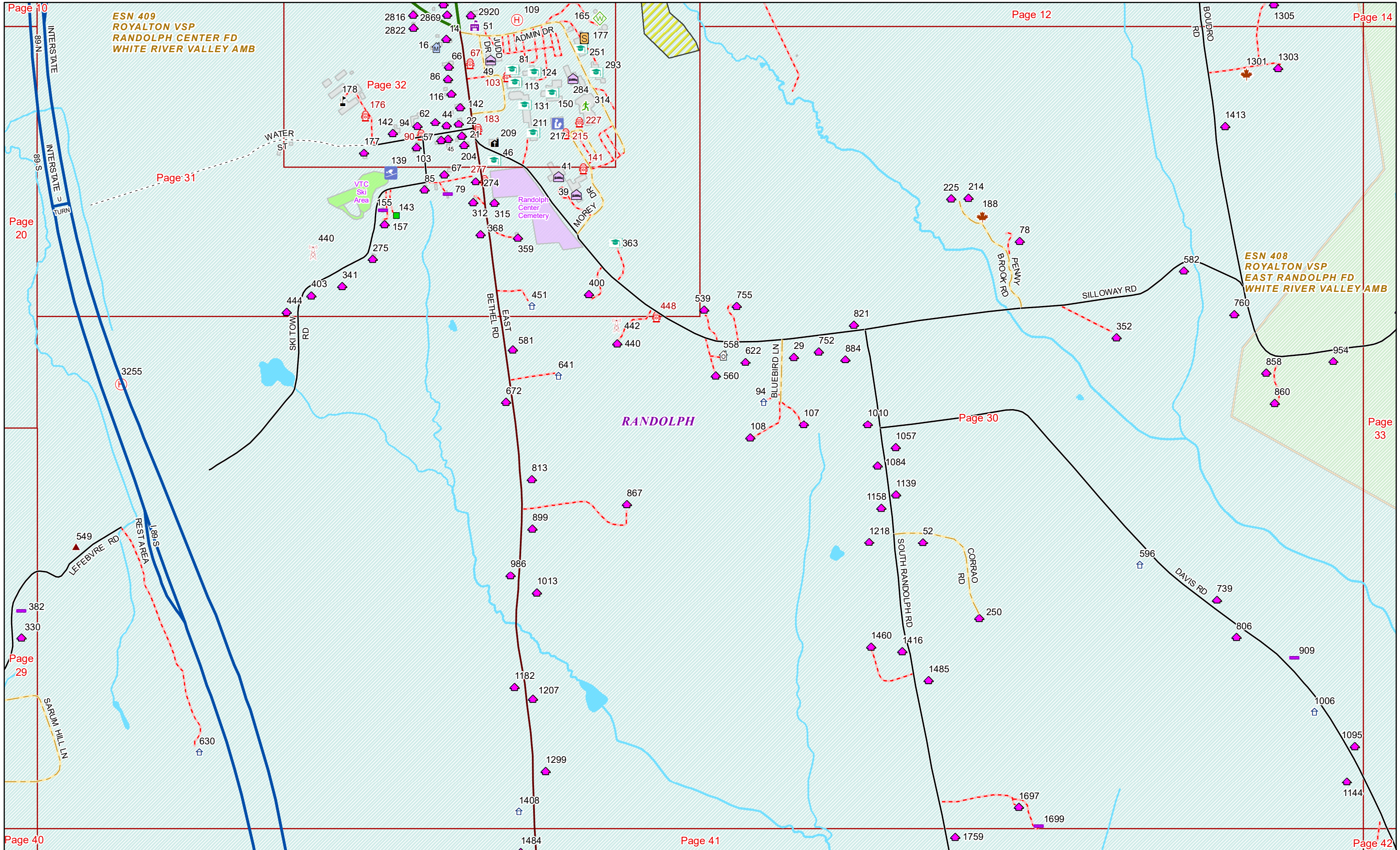
297

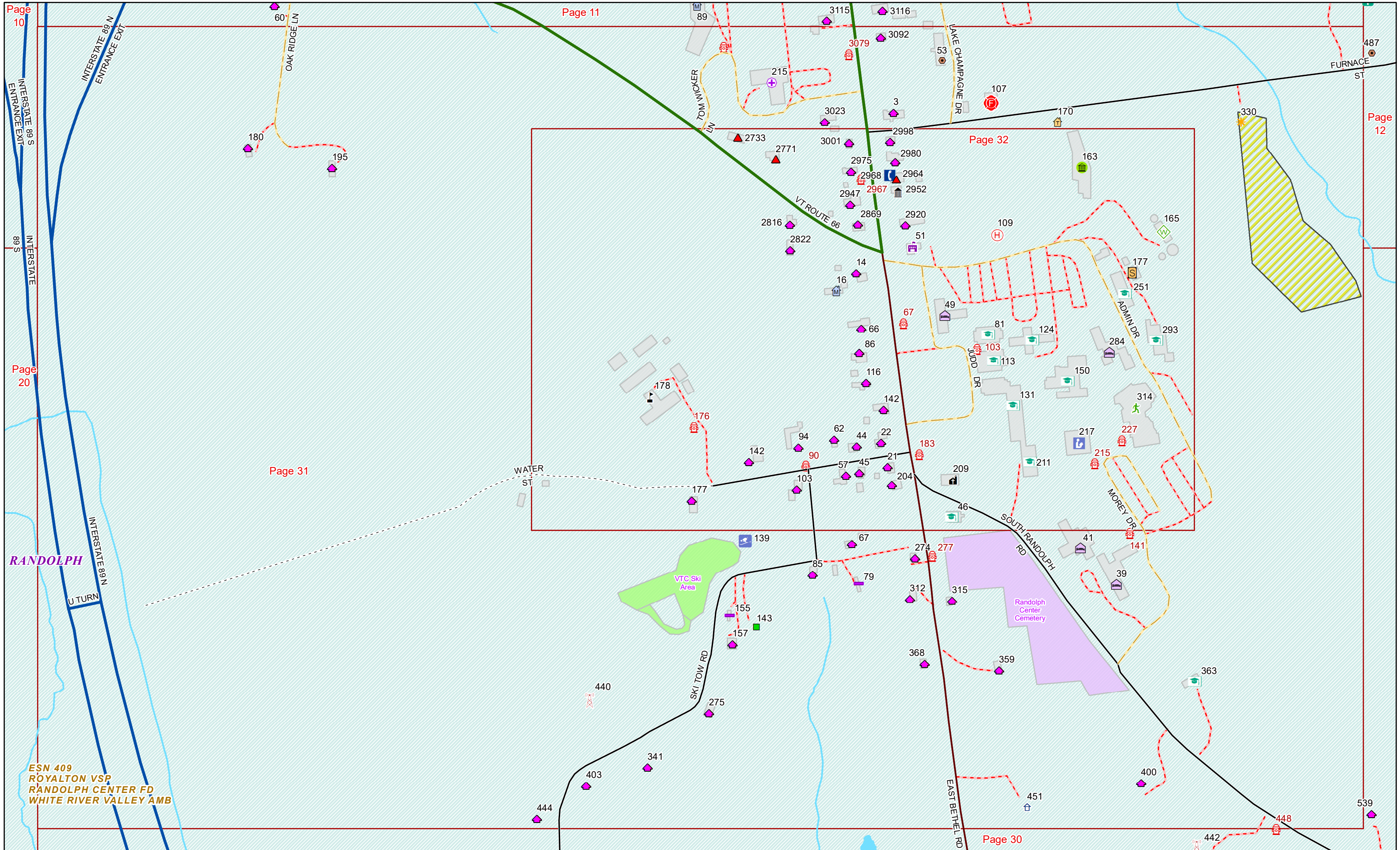
689

1386

80



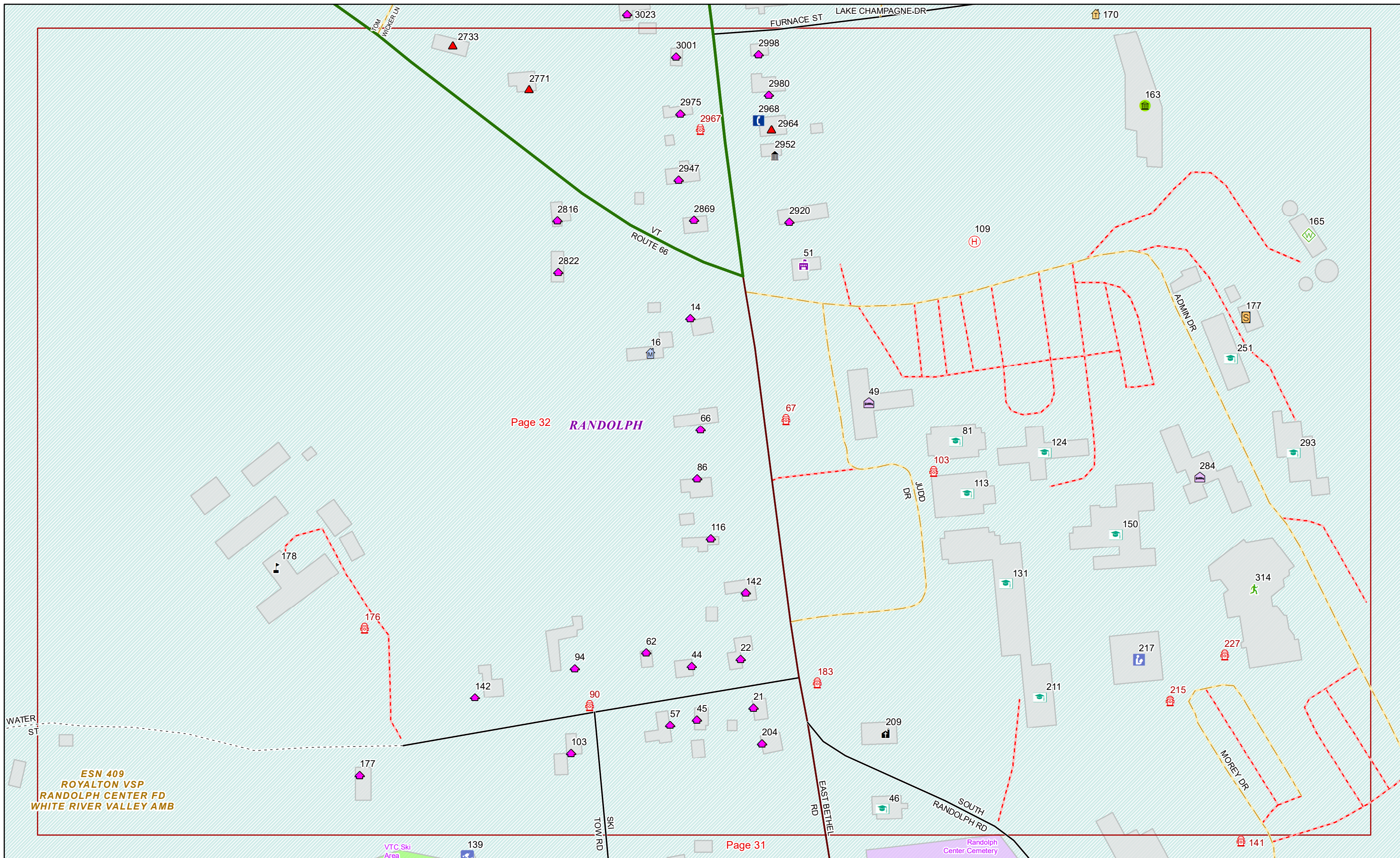




RANDOLPH

ESN 409
ROYALTON VSP
RANDOLPH CENTER FD
WHITE RIVER VALLEY AMB





Page 32 **RANDOLPH**

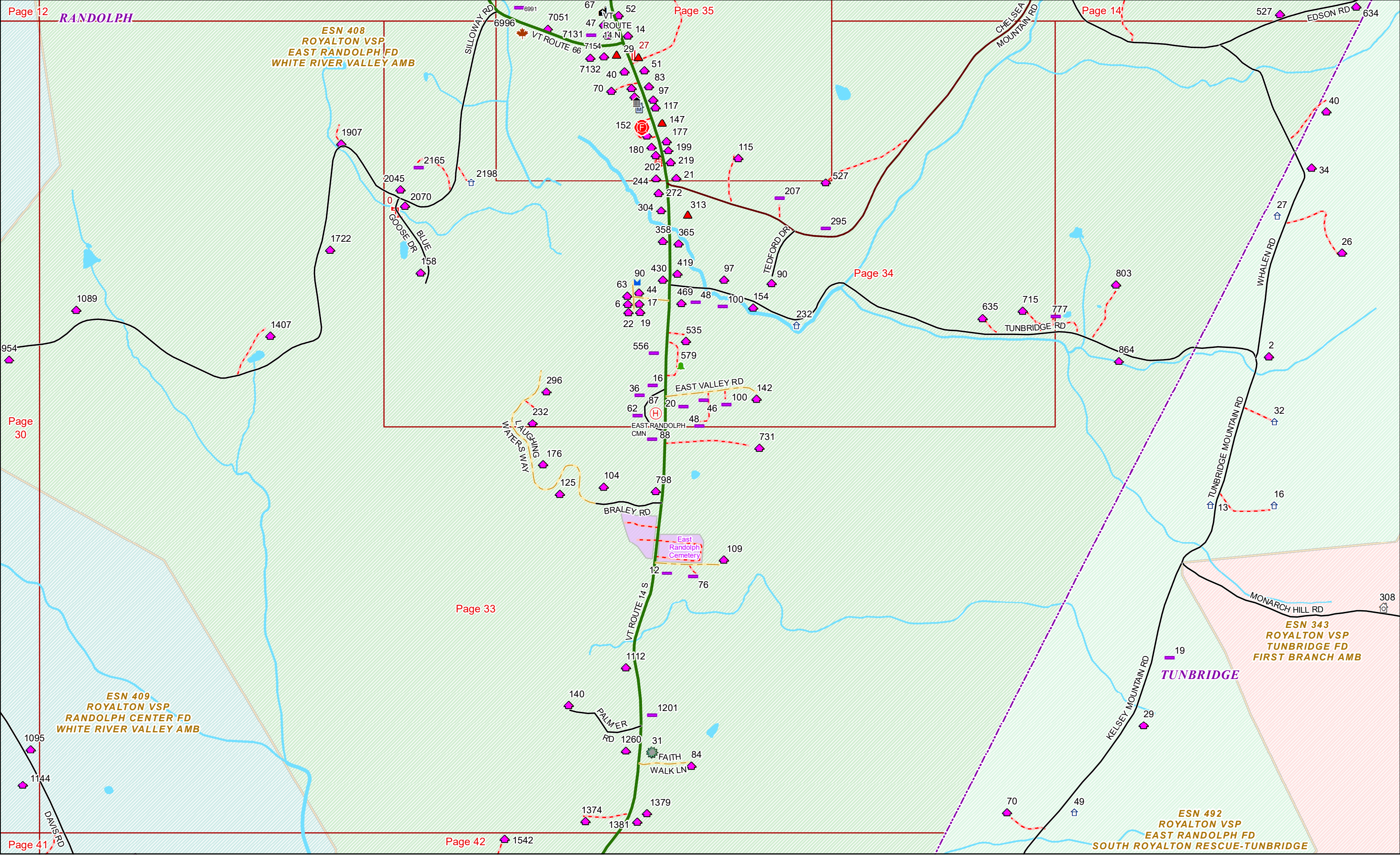
Page 31

ESN 409
ROYALTON VSP
RANDOLPH CENTER FD
WHITE RIVER VALLEY AMB

VTC Ski Area

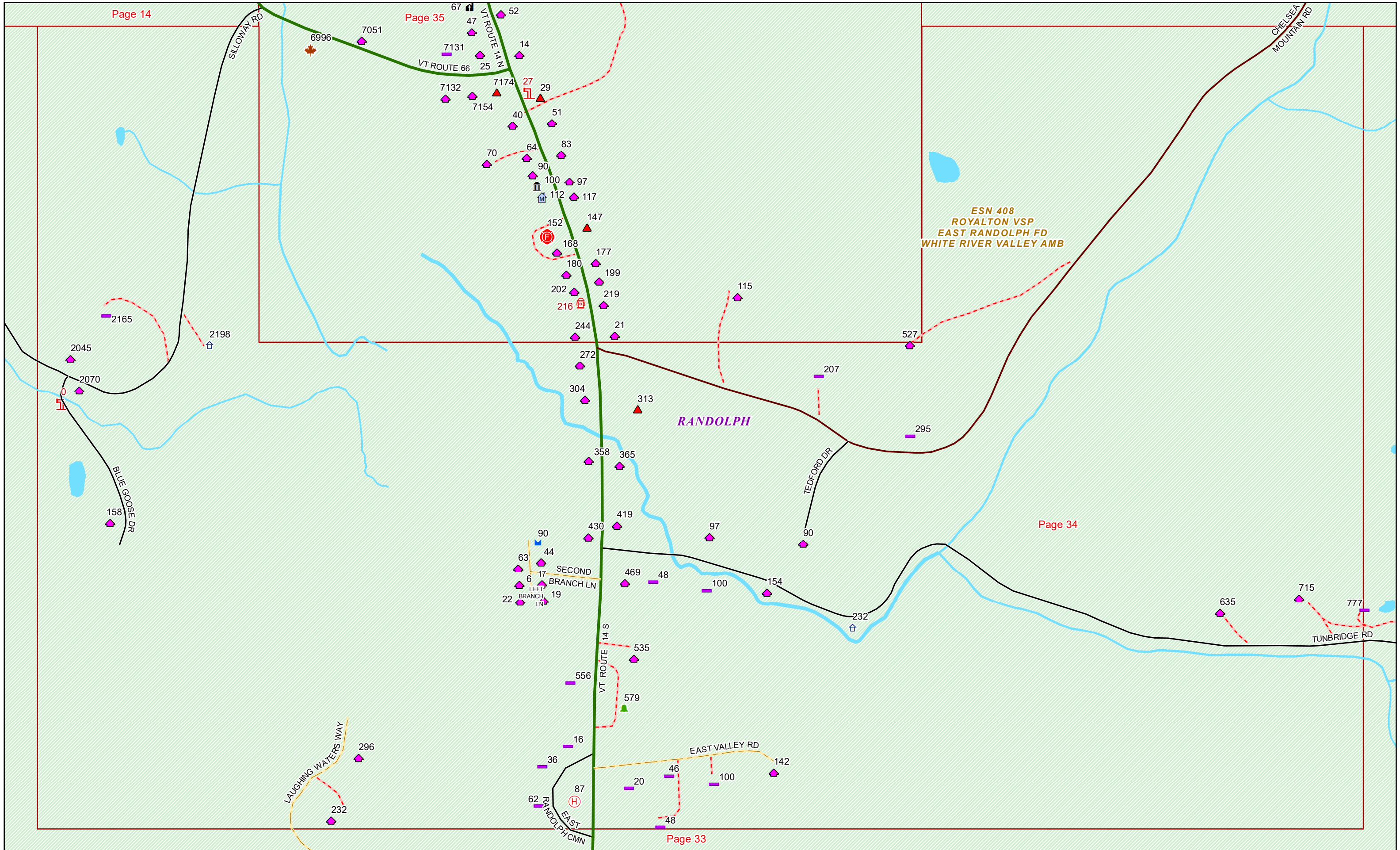
Randolph Center Cemetery



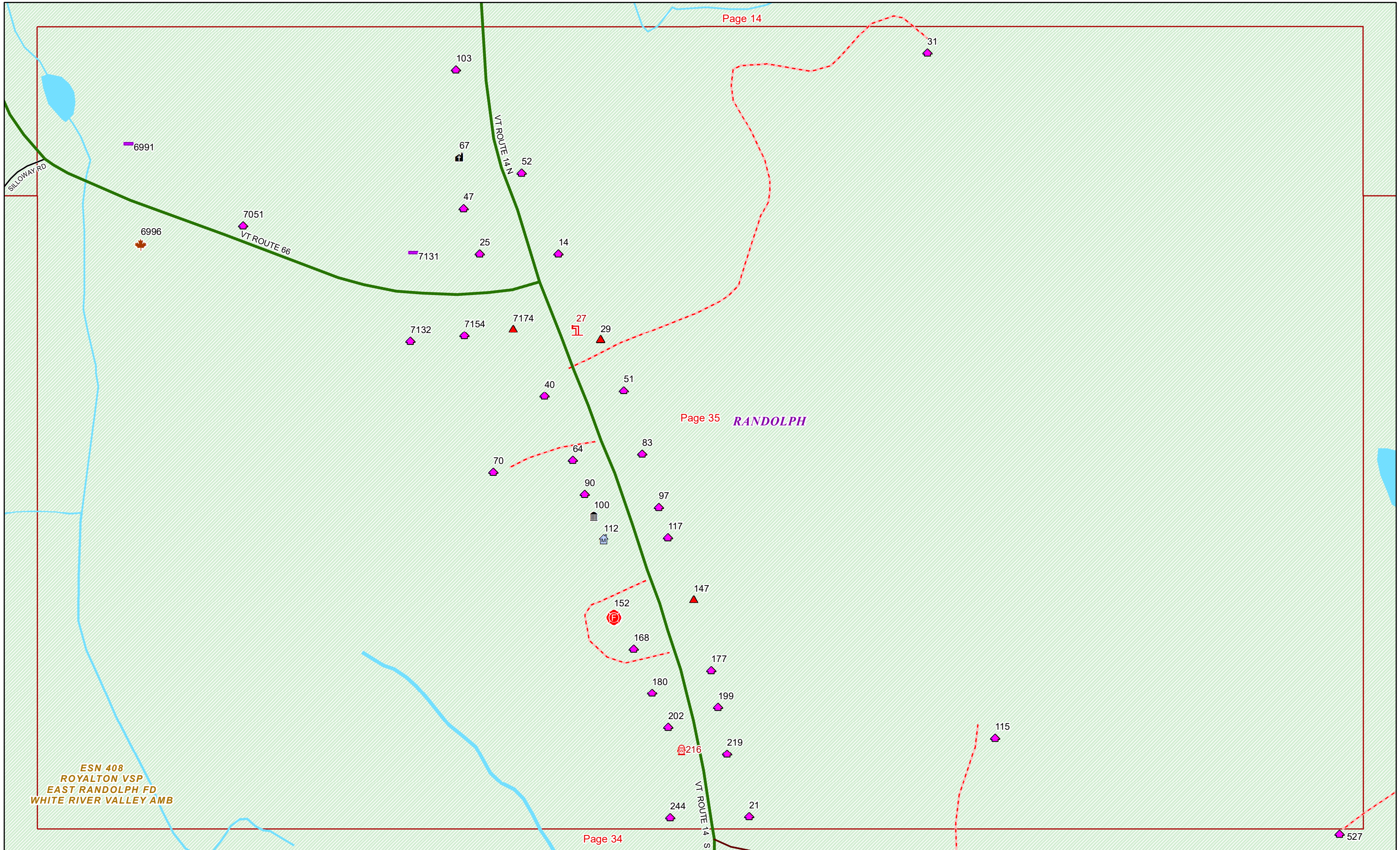


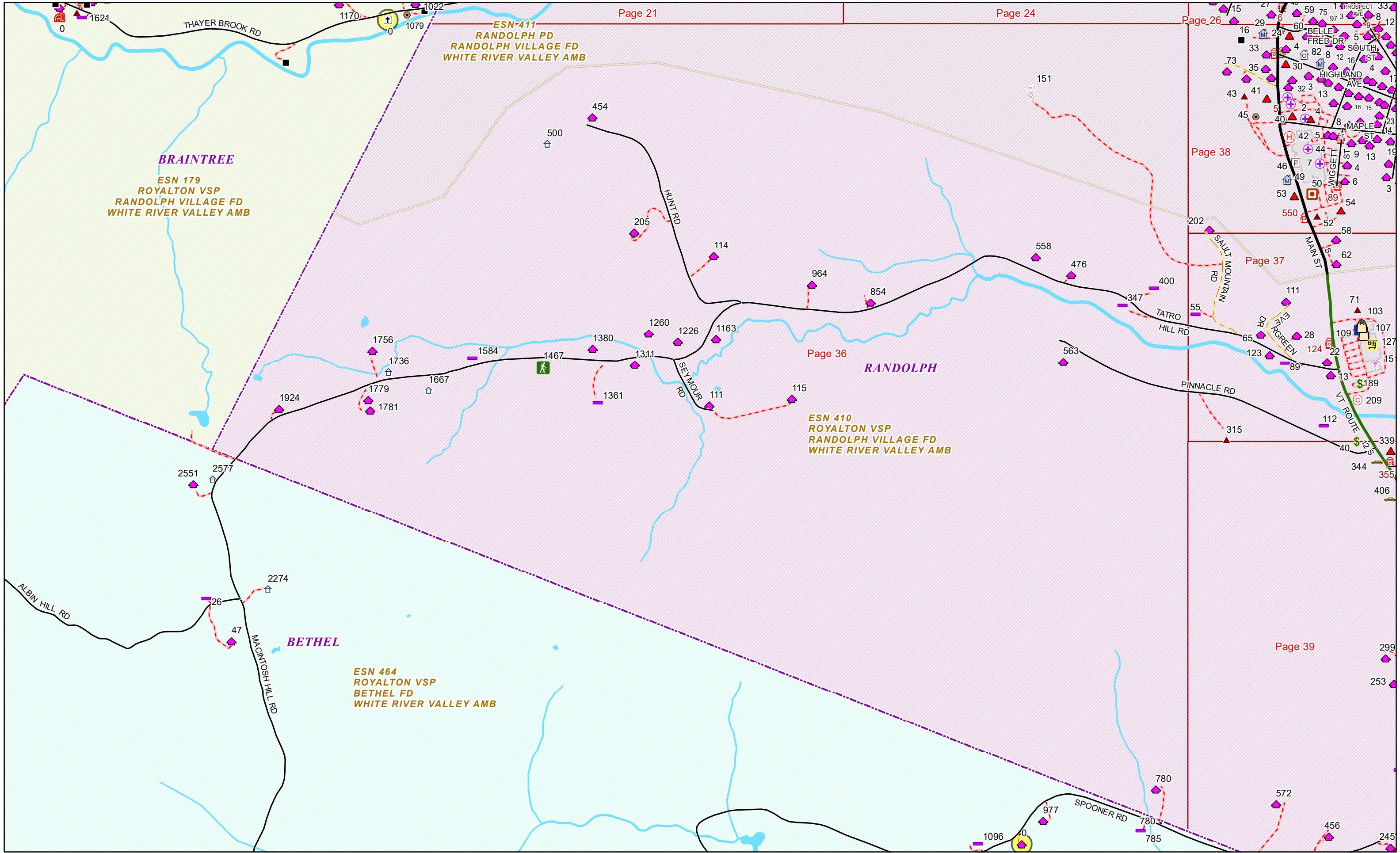
ESN 408
ROYALTON VSP
EAST RANDOLPH FD
WHITE RIVER VALLEY AMB

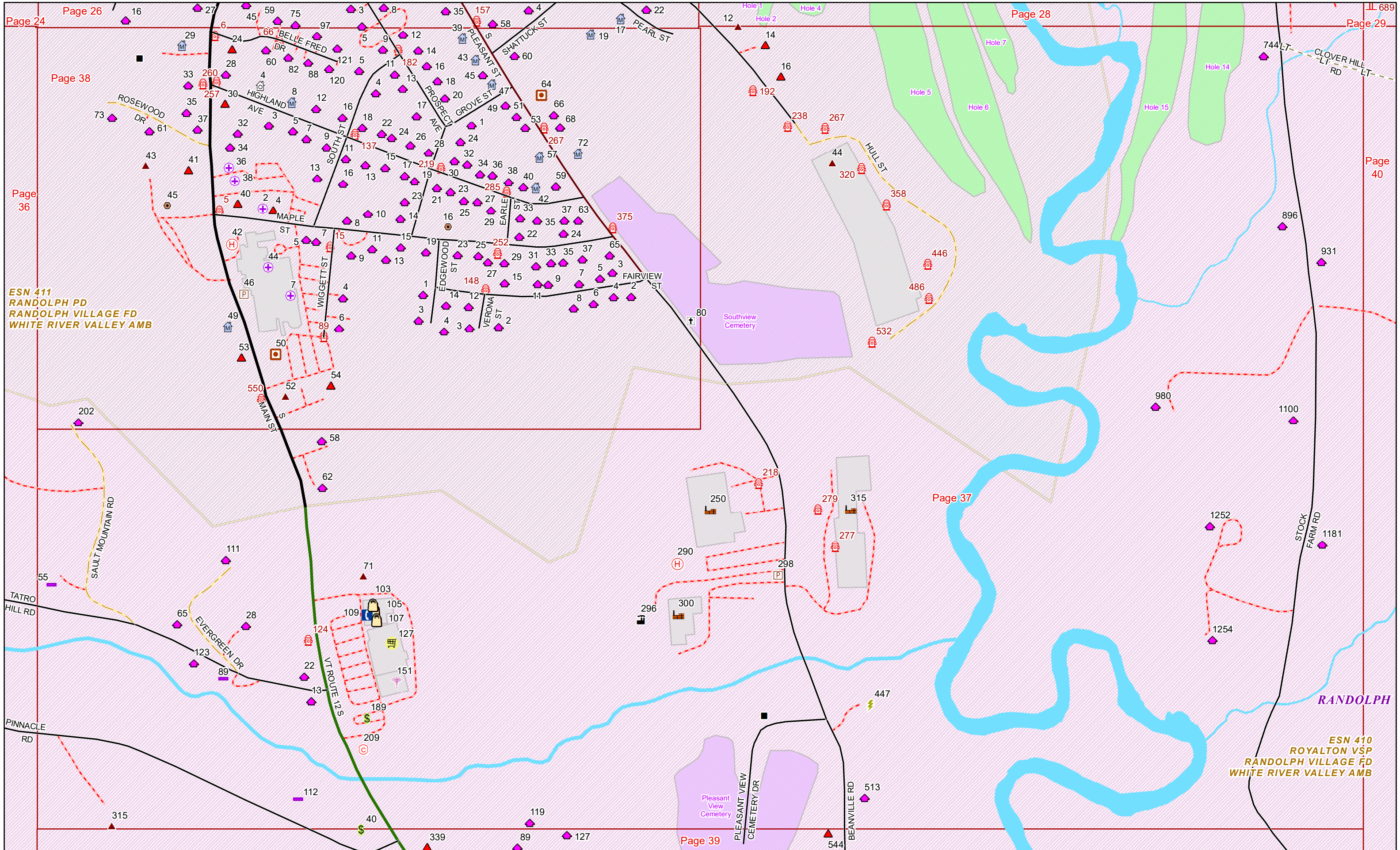
RANDOLPH

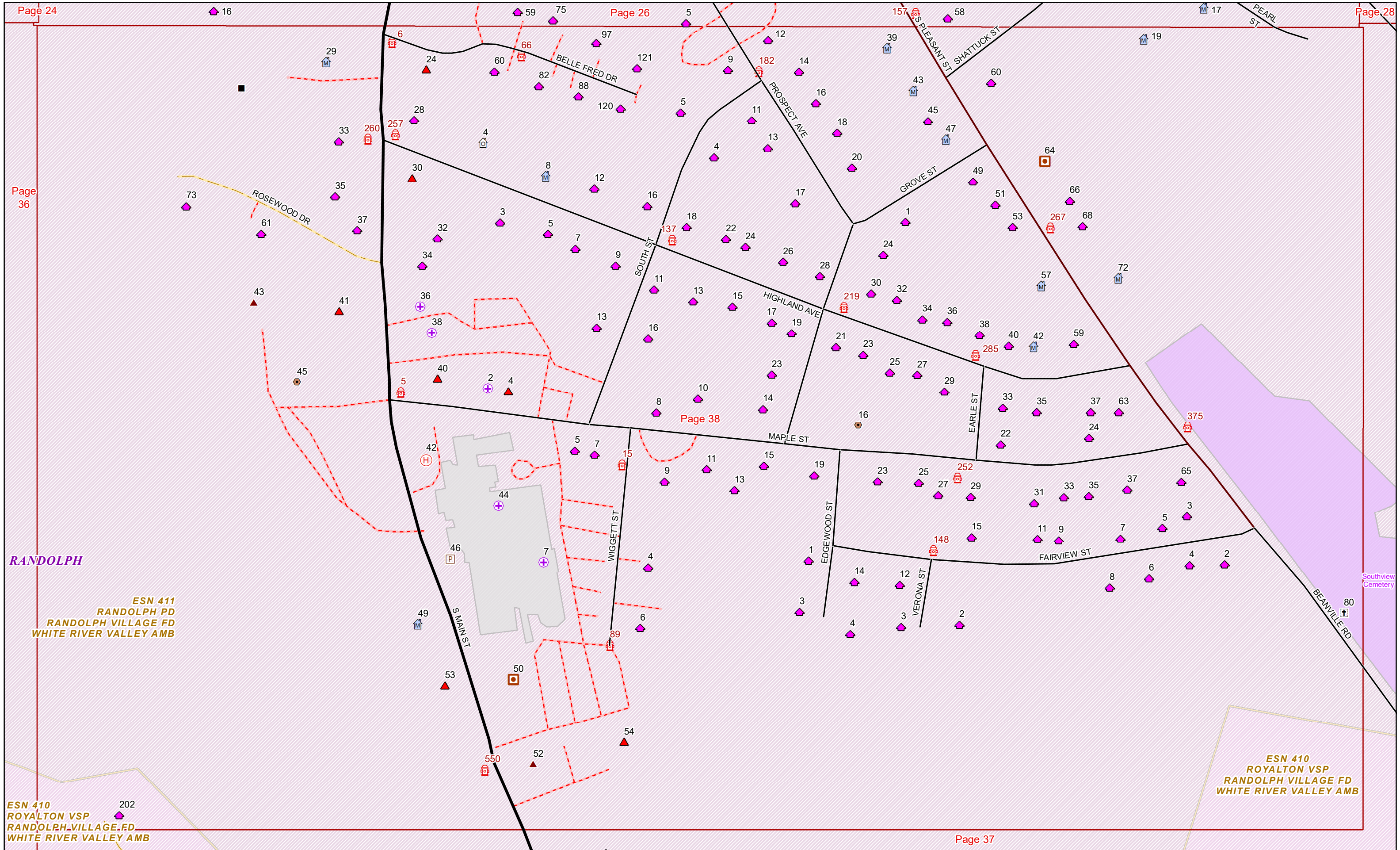


ESN 408
ROYALTON VSP
EAST RANDOLPH FD
WHITE RIVER VALLEY AMB









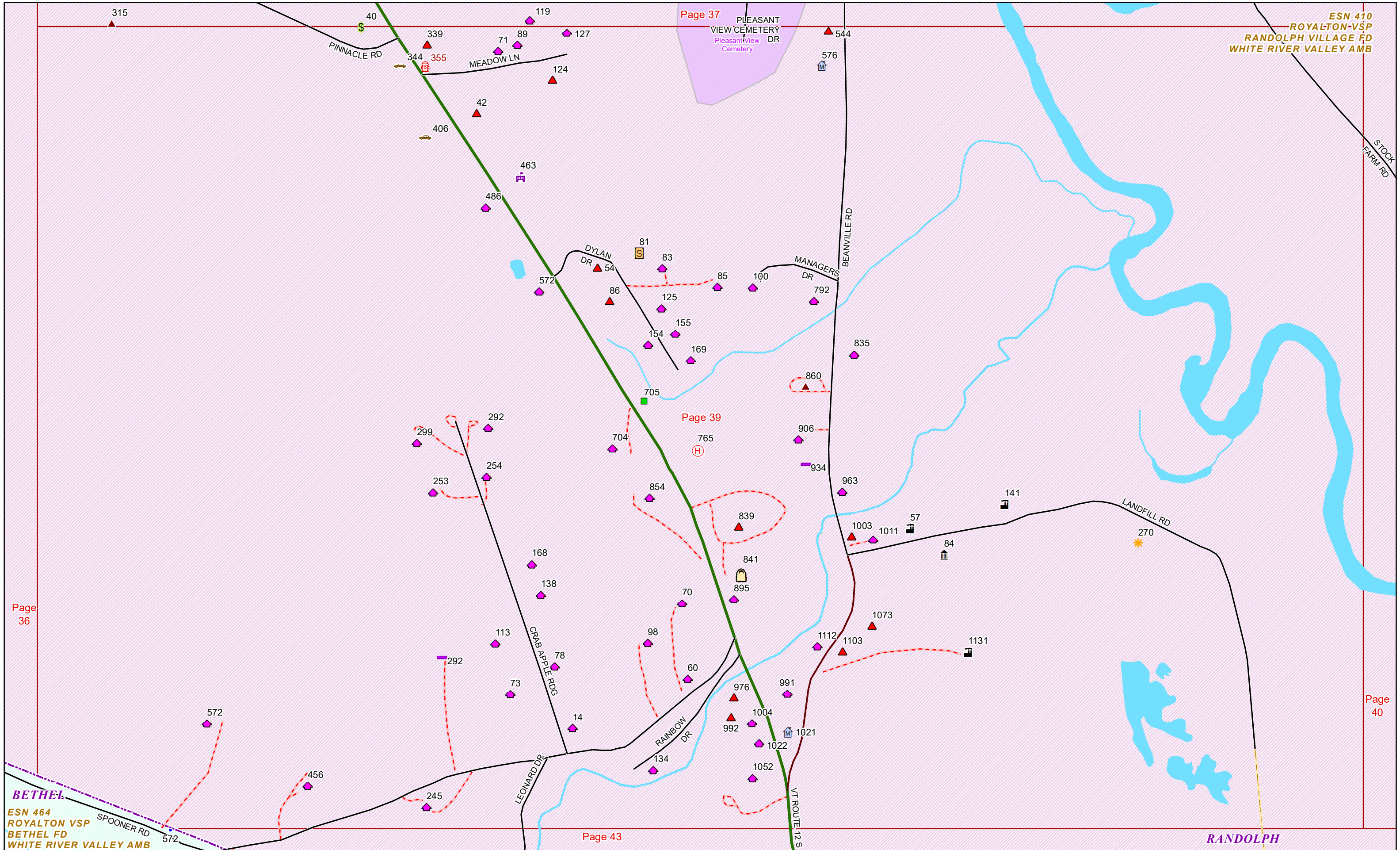
RANDOLPH

ESN 411
 RANDOLPH PD
 RANDOLPH VILLAGE FD
 WHITE RIVER VALLEY AMB

ESN 410
 ROYALTON VSP
 RANDOLPH VILLAGE FD
 WHITE RIVER VALLEY AMB

ESN 410
 ROYALTON VSP
 RANDOLPH VILLAGE FD
 WHITE RIVER VALLEY AMB





ESN 410
ROYALTON-VSP
RANDOLPH VILLAGE FD
WHITE RIVER VALLEY AMB

Page 37

Page 39

Page 36

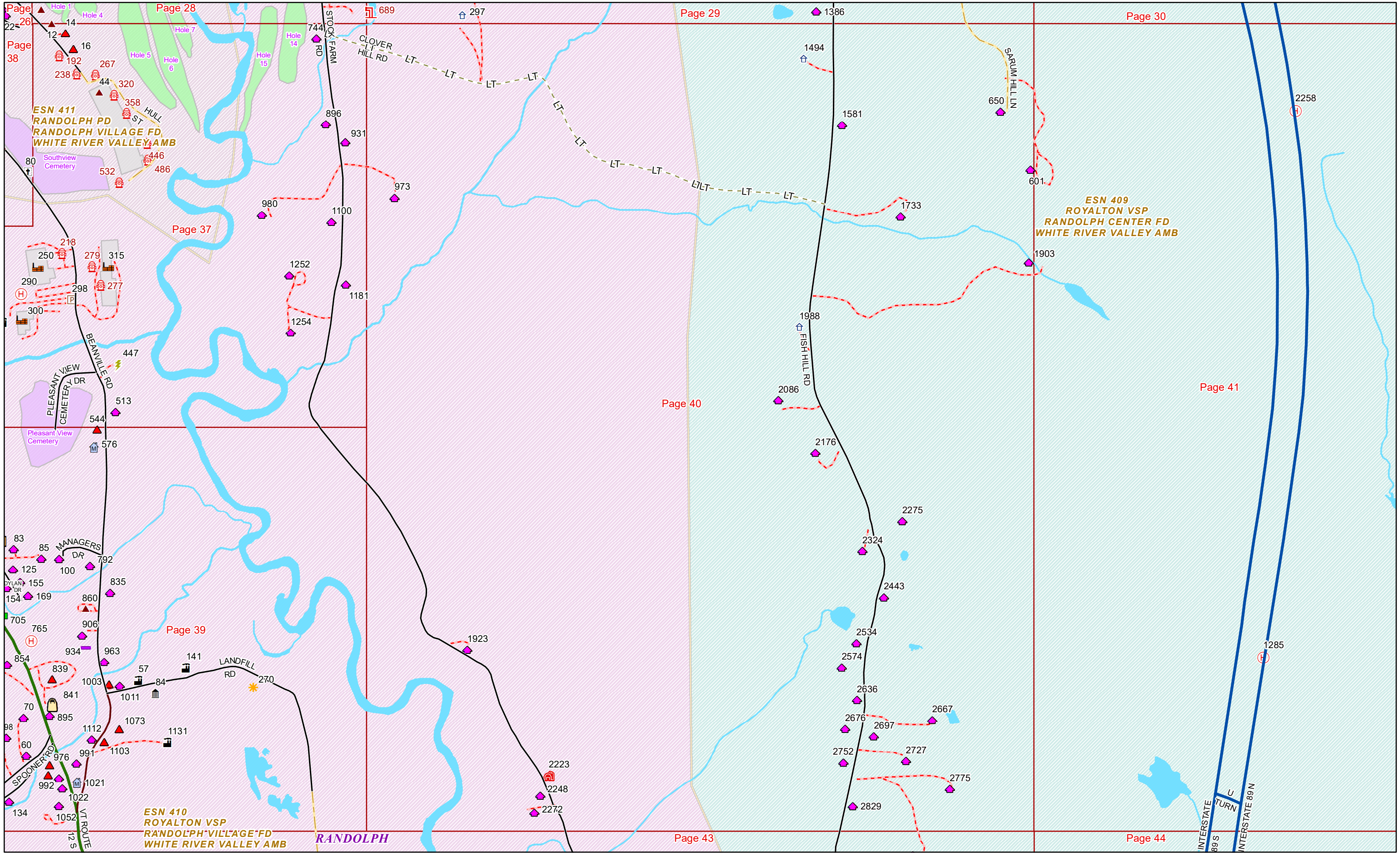
Page 40

Page 43

BETHEL
ESN 464
ROYALTON VSP
BETHEL FD
WHITE RIVER VALLEY AMB

RANDOLPH

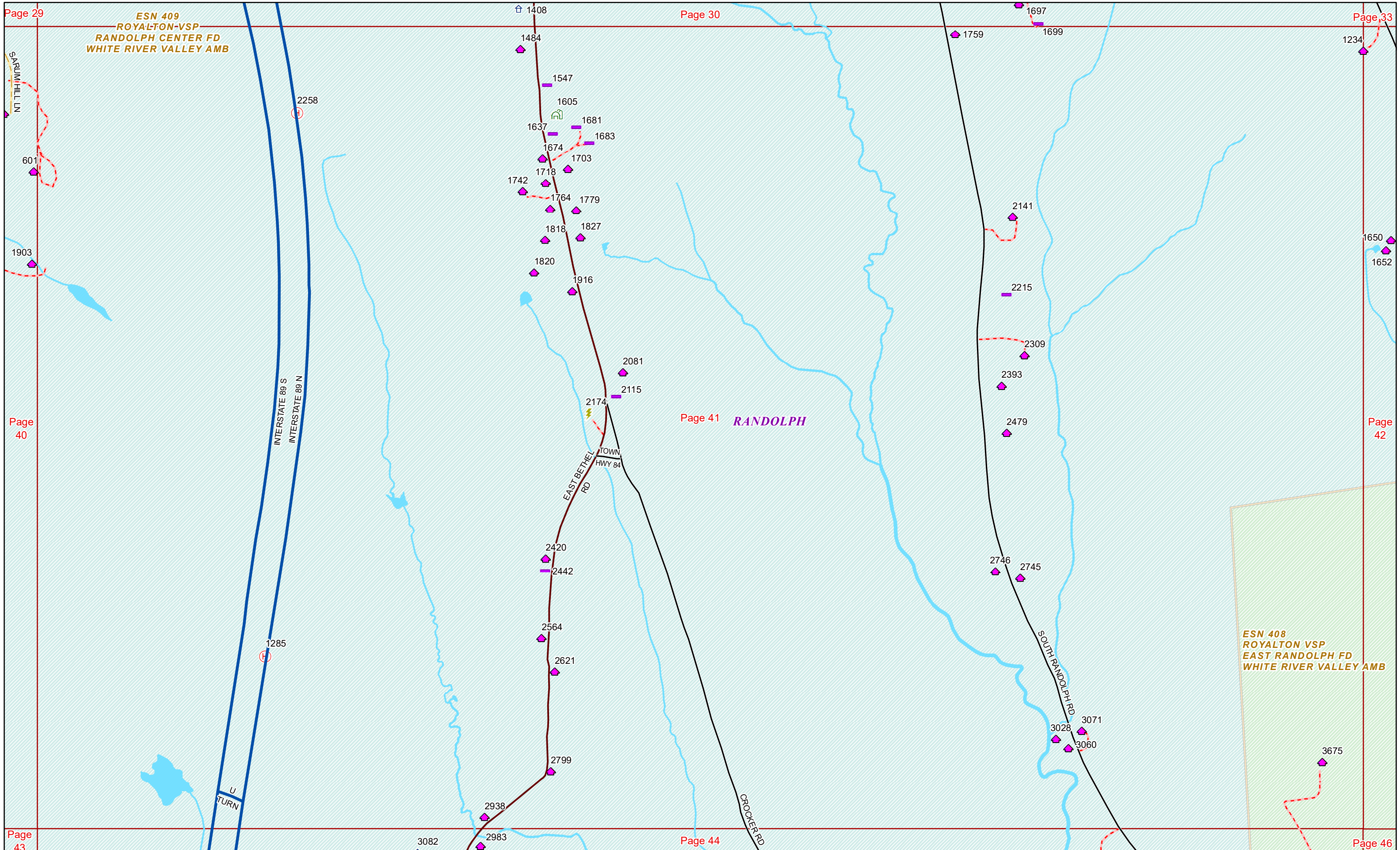




ESN 409
ROYALTON-VSP
RANDOLPH CENTER FD
WHITE RIVER VALLEY AMB

ESN 408
ROYALTON VSP
EAST RANDOLPH FD
WHITE RIVER VALLEY AMB

RANDOLPH



ESN 409
ROYALTON VSP
RANDOLPH CENTER FD
WHITE RIVER VALLEY AMB

ESN 408
ROYALTON VSP
EAST RANDOLPH FD
WHITE RIVER VALLEY AMB

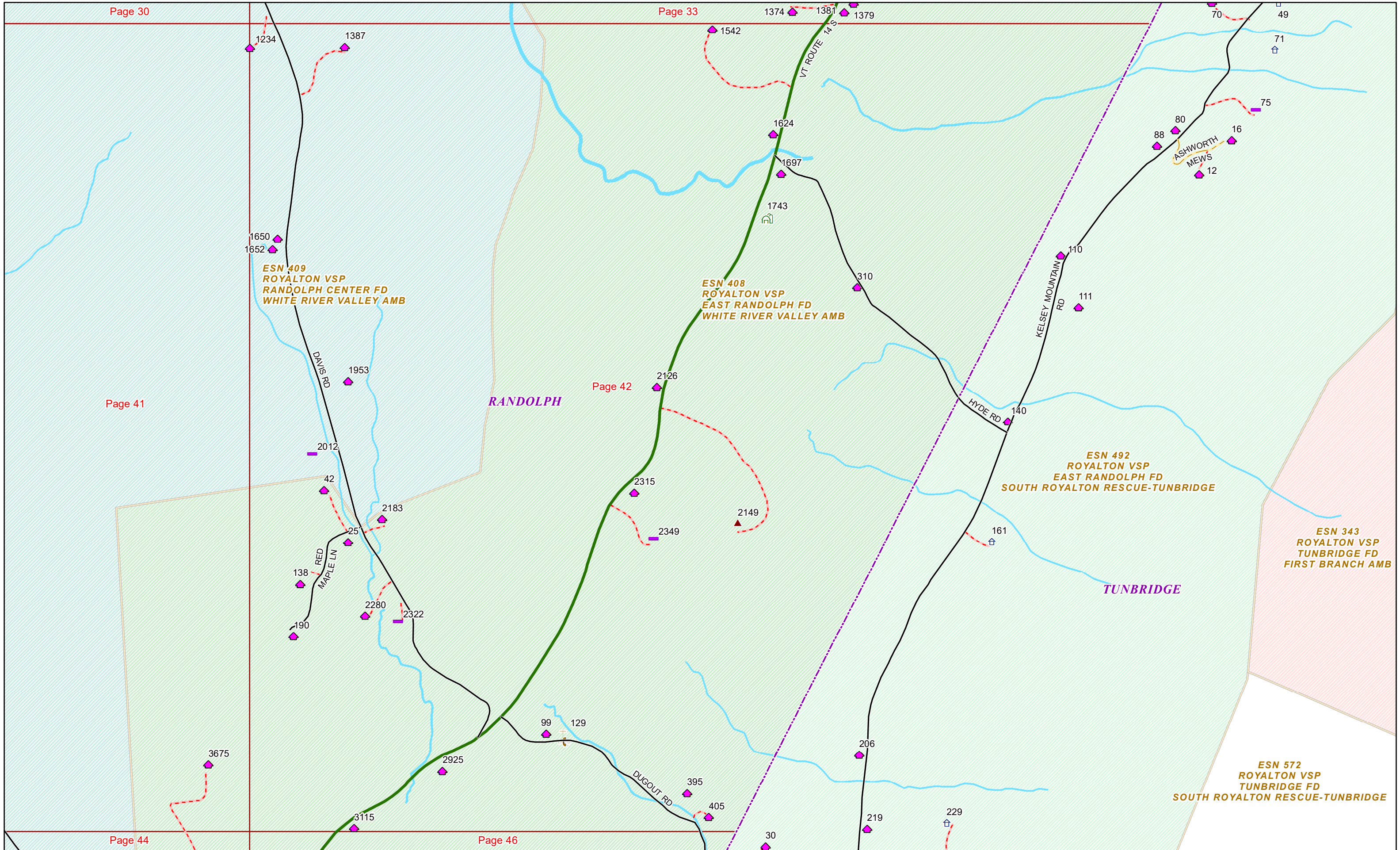
ESN 492
ROYALTON VSP
EAST RANDOLPH FD
SOUTH ROYALTON RESCUE-TUNBRIDGE

ESN 343
ROYALTON VSP
TUNBRIDGE FD
FIRST BRANCH AMB

ESN 572
ROYALTON VSP
TUNBRIDGE FD
SOUTH ROYALTON RESCUE-TUNBRIDGE

RANDOLPH

TUNBRIDGE



DAVIS RD

RED MAPLE LN

DUGOUT RD

VT ROUTE 148

HYDE RD

KELSEY MOUNTAIN RD

ASHWORTH MEWS

1234

1387

1650

1652

1953

2012

42

2183

25

138

190

2280

2322

3675

3115

2925

99

129

395

405

30

206

219

229

1374

1381

1379

1542

1624

1697

1743

310

88

80

12

16

110

111

140

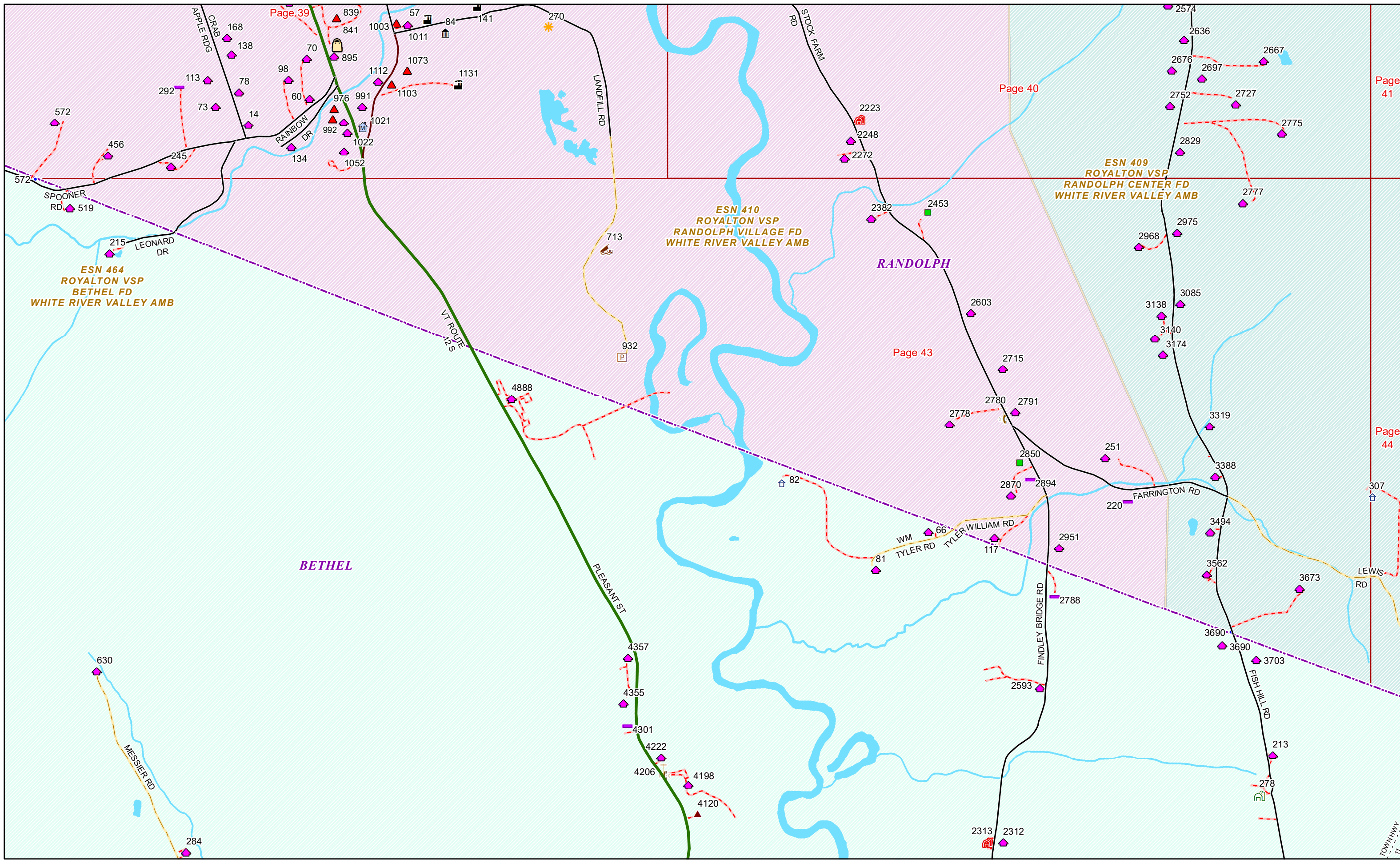
161

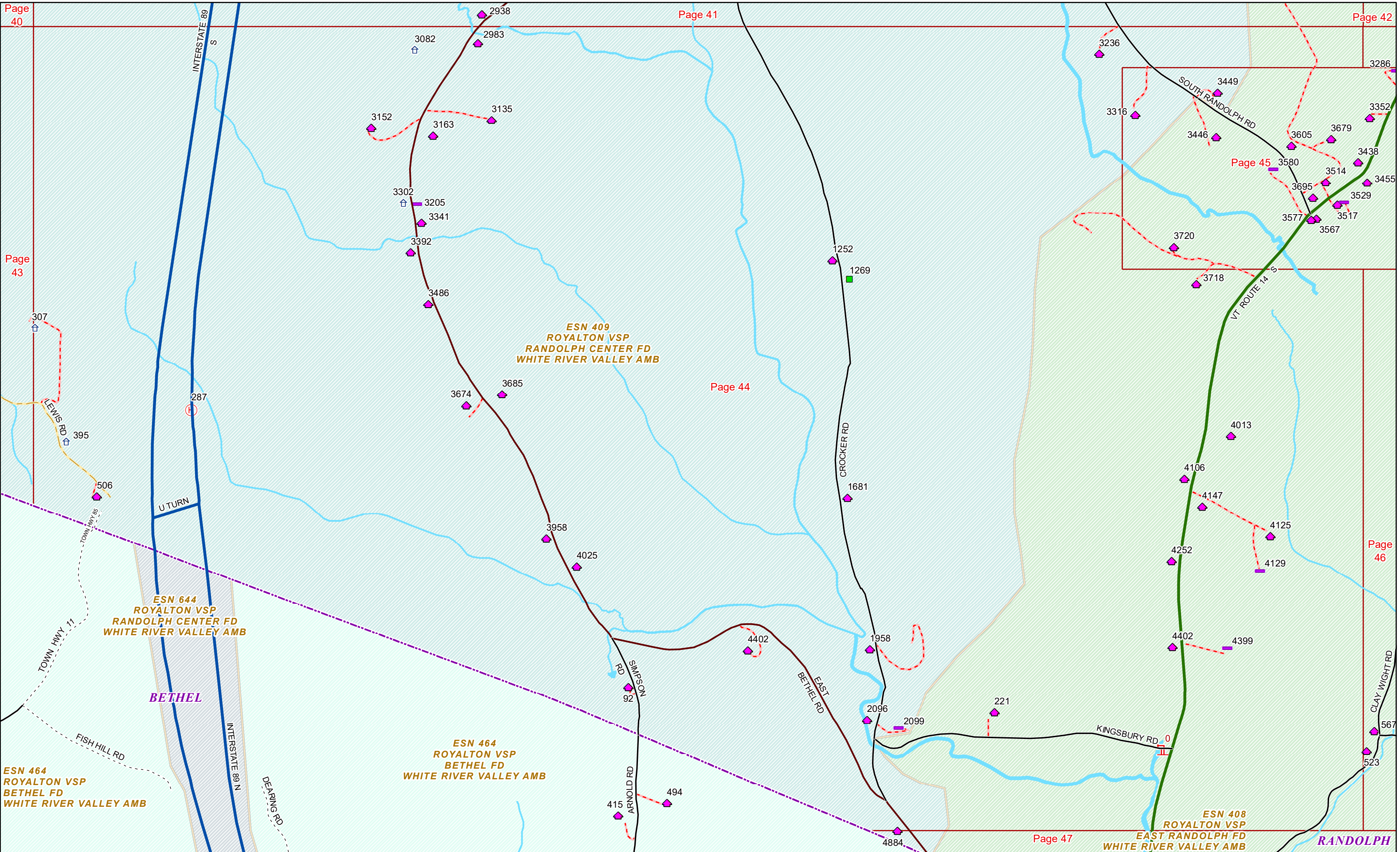
70

49

71

75





RANDOLPH

Page 46

SOUTH
RANDOLPH RD

ESN 409
ROYALTON VSP
RANDOLPH CENTER FD
WHITE RIVER VALLEY AMB

3316

3449

3286

VT ROUTE 14 S

3446

3352

3679

3605

3580

Page 45

ESN 408
ROYALTON VSP
EAST RANDOLPH FD
WHITE RIVER VALLEY AMB

3438

3455

3514

3695

3517

3529

3577

3567

3720

Page 44



